

Ceylon Government Gazette

Published by Authority.

No. 6,470 — FRIDAY, NOVEMBER 10, 1911.

PART I.—General: Minutes, Proclamations, Appointments,
and General Government Notifications.

PART II.—Legal and Judicial.

PART III.—Provincial Administration.

PART IV.—Land Settlement.

PART V.—Mercantile, Marine, Municipal, Local, &c.

Separate paging is given to each Part in order that it may be filed separately.

Part IV.—Land Settlement.

	PAGE		PAGE
Preliminary Notices	1185	Final Orders	1191

PRELIMINARY NOTICES.

Hambantota Notice No. 4,281.

Notice under "The Waste Lands Ordinances of 1897, 1899, 1900, and 1903."

TAKE notice that unless within three months from November 10, 1911, the persons, if any, who claim any interest in the lands hereinafter mentioned or in any one or more of such lands make claim in person or in writing to the said lands or any of them or to some interest therein to H. C. Toller, Esq., Special Officer appointed under section 28 of "The Waste Lands Ordinances of 1897, 1899, 1900, and 1903," at his office at Fort, Colombo:

Such Special Officer, in pursuance of the powers vested in him by the said Ordinances, will declare by writing under his hand that the said lands or such of them, as to which no claim has been made, are the property of the Crown.

H. C. TOLLER,
Special Officer.

Description of the Lands referred to.

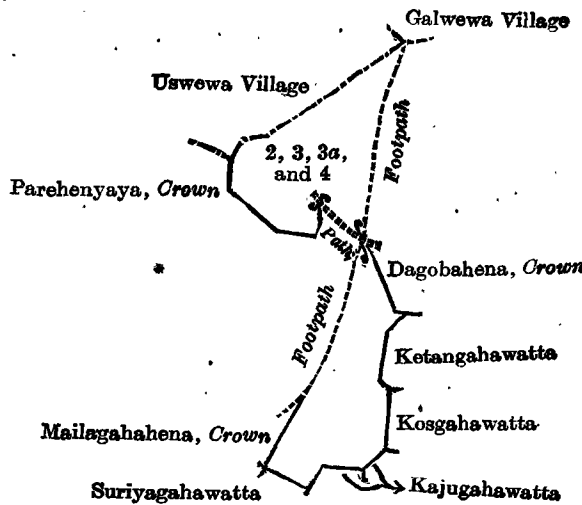
The following lots situated in the village of Amaratungama, in the East Giruwa pattu of the Hambantota District in the Southern Province, as described in the annexed diagrams:—

I.—Preliminary plan 420.

Situation: Amaratungama village in East Giruwa pattu of Hambantota District.

Lot.	Name of Land.	Extent, A. R. P.
2 ..	Palugahahena	0 1 30
3 ..	Burutagahahena, Ambagahahena, Ambagahawatta <i>alias</i> Iskolewatta ..	1 3 16
3a ..	Ambagahawatta <i>alias</i> Iskolewatta	0 1 33
4 ..	Paragawahena <i>alias</i> Kajugahawatta	2 0 32
		4 3 31

and bounded as follows: on the north by the village limit of Uswewa, the village limit of Galwewa; on the east by a footpath, Dagobahena declared to be Crown property under the Waste Lands Ordinances, Ketangahawatta claimed by Dahanayakage Don Bastian, Kosgahawatta claimed by Ratnayaka Kariyage Don Appu; on the south by Kajugahawatta sold by the Crown, Suriyagahawatta sold by the Crown; on the west by Mailagahahena declared to be Crown property under the Waste Lands Ordinances, a footpath, a path, Parehenyaya declared to be Crown property under the Waste Lands Ordinances, the village limit of Uswewa.



Surveyor-General's Office,
Colombo, October 16, 1911.

Scale of 8 Chains to an Inch.

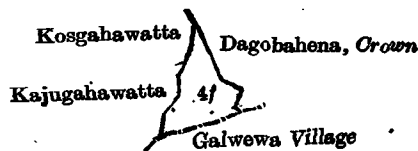
A. H. G. DAWSON,
for Surveyor-General.

II.—Preliminary plan 420.

Situation : Amaratungama village in East Giruwa pattu of Hambantota District.

Lot.	Name of Land.	Extent, A. R. P.
4f	Kajugahawatta alias Karawgahawatta	0 3 2

and bounded as follows : on the north and east by Dagobahena declared to be Crown property under the Waste Lands Ordinances ; on the south by the village limit of Galwewa ; on the west by Kajugahawatta sold by the Crown, Kosgahawatta claimed by Ratnayaka Kariyage Don Appu.



Surveyor-General's Office,
Colombo, October 16, 1911.

Scale of 8 Chains to an Inch.

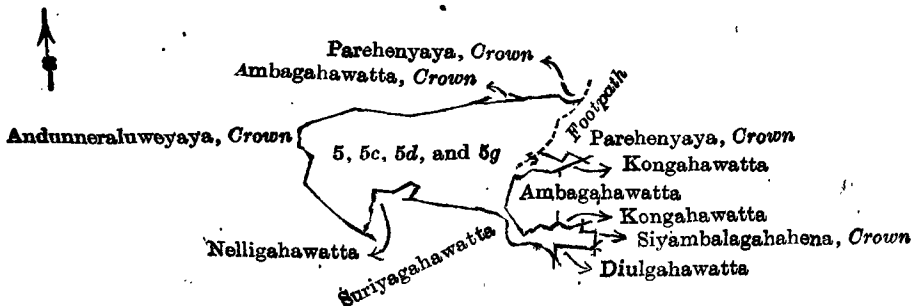
A. H. G. DAWSON,
for Surveyor-General.

III.—Preliminary plan 420.

Situation : Amaratungama village in East Giruwa pattu of Hambantota District.

Lot.	Name of Land.	Extent, A. R. P.
5	Julgahawatta	2 0 27
5c	Kolongahawatta	0 1 15
5d	Ambagahawatta	0 2 31
5g	Siyambalagahawatta	0 2 29
		3 3 22

and bounded as follows : on the north by Andunneraluweyaya declared to be Crown property under the Waste Lands Ordinances, Ambagahawatta declared to be Crown property under the Waste Lands Ordinances, Parehenyaya declared to be Crown property under the Waste Lands Ordinances ; on the east by a footpath, Parehenyaya declared to be Crown property under the Waste Lands Ordinances, Kongahawatta sold by the Crown, Ambagahawatta sold by the Crown, Kongahawatta sold by the Crown, Siyambalagahahena declared to be Crown property under the Waste Lands Ordinances ; on the south by Diulgahawatta sold by the Crown, Suriyagahawatta claimed by Alahapperumage Dines, Nelligahawatta sold by the Crown, Andunneraluweyaya declared to be Crown property under the Waste Lands Ordinances ; on the west by Andunneraluweyaya declared to be Crown property under the Waste Lands Ordinances.



Surveyor-General's Office,
Colombo, October 16, 1911.

Scale of 8 Chains to an Inch.

A. H. G. DAWSON,
for Surveyor-General.

Kurunegala Notice No. 4,282.

Notice under "The Waste Lands Ordinances of 1897, 1899, 1900, and 1903."

TAKE notice that unless within three months from November 10, 1911, the persons, if any, who claim any interest in the land hereinafter mentioned make claim in person or in writing to the said land or to some interest therein to N. A. Hampton, Esq., Special Officer appointed under section 28 of "The Waste Lands Ordinances of 1897, 1899, 1900, and 1903," at his office, at Fort, Colombo :

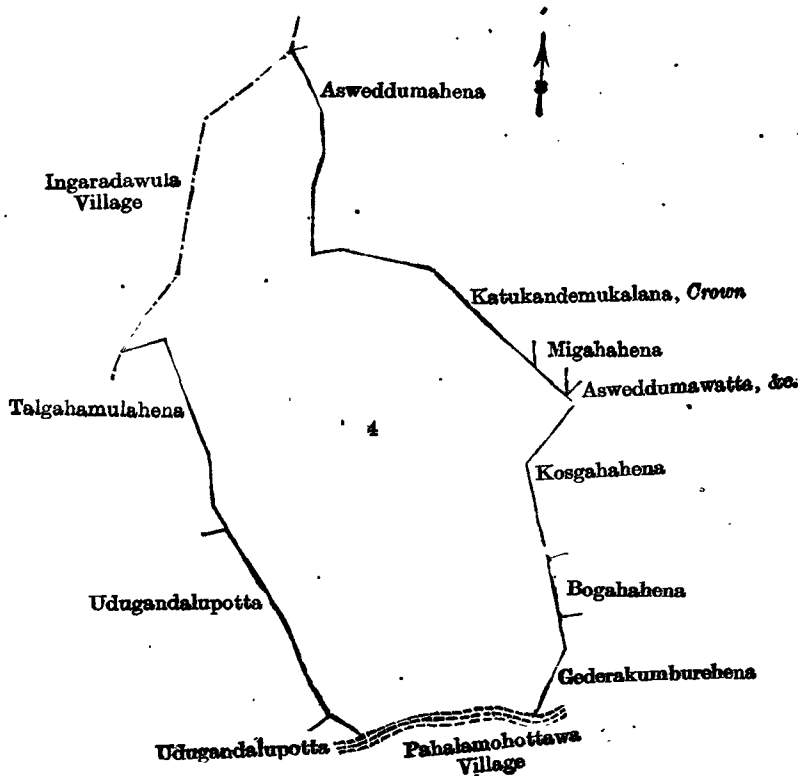
Such Special Officer, in pursuance of the powers vested in him by the said Ordinances, will declare by writing under his hand that the land, to which no claim has been made, is the property of the Crown.

N. A. HAMPTON,
Special Officer.

Description of the Land referred to.

The land commonly called or known as Katukandemukulana, situated in the village of Ihala Mohottawa, in the Meda Pattu Korale West of the Katugampola hatpattu of the Kurunegala District, in the North-Western Province; containing in extent 28 acres 3 roods and 9 perches, shown as lot 4 in preliminary plan 342, and in the annexed diagram, and bounded as follows : on the north by the village limit of Ingaradawula, Asweddumahena sold by the Crown ; on the east by Katukandemukulana declared to be the property of the Crown under the Waste Lands Ordinances, Migahahena sold by the Crown, Asweddumawatta, &c., claimed by Jayasundara Mudiyanseelage Appuhamy and others, Kosgahahena sold by the Crown, Bogahahena sold by the Crown, Gederakumburehena sold by the Crown ; on the south by the village limit of Pahala Mohottawa ; on the west by Udugandalupotta sold by the Crown; Talgahamulahena sold by the Crown, the village limit of Ingaradawula.

Field sheet: village plan I/17/21-22, 29-30, and I/17/23-24, 31-32.



Surveyor-General's Office,
Colombo, June 29, 1910.

Scale of 8 Chains to an Inch.

J. B. M. RIDOUT,
for Surveyor-General.

Kurunegala S. O. 140—1911.

Ratnapura Notice No. 4,283.

Notice under "The Waste Lands Ordinances of 1897, 1899, 1900, and 1903."

TAKE notice that unless within three months from November 10, 1911, the persons, if any, who claim any interest in the lands hereinafter mentioned or in any one or more of such lands or to some interest therein make claim in person or in writing to the said lands or any of them or to some interest therein to H. C. Toller, Esq., Special Officer appointed under section 28 of "The Waste Lands Ordinances of 1897, 1899, 1900, and 1903," at his office at Fort, Colombo:

Such Special Officer, in pursuance of the powers vested in him by the said Ordinances, will declare by writing under his hand that the said lands or such of them, as to which no claim has been made, are the property of the Crown.

H. C. TOLLER,
Special Officer.

Description of the Lands referred to.

The following lots situated in the village of Galgomuwa, in the Palle pattuwa of the Nawadun korale of the Ratnapura District, in the Province of Sabaragamuwa, as described in the annexed diagrams :—

I.—Preliminary plan 66.

Situation : Galgomuwa village in Palle pattuwa of Nawadun korale of Ratnapura District.

Lot.	Name of Land.	Extent, A. R. P.
I	Galgomuwahena	99 0 27

and bounded as follows : on the north by the village limit of Patagama, the village limit of Radella ; on the east by Panugalwelanindakumbura claimed by G. Jotihamy and others, Nindakumbureowita claimed by ditto, Panugalwelanindakumbura claimed by ditto, Pittaniyeowita claimed by Jotihamy Vedarala and others, Morahelagehena, Batawalagehena claimed by G. V. M. Lokumahatmaya and others, Kahambiliyagodawatta claimed by Wahumpurage Baba and others, Kahambiliyagodaokanda claimed by G. V. M. Lokumahatmaya and others, Kotaliyalandehena *alias* Kahambiliyaokanda claimed by ditto ; on the south by Kotaliyalandehenewatta claimed by Morahelage Siribohamy and others, Kotaliyalandehena claimed by the Crown, Okandewatta claimed by Galgomuwe Vidanelage Lokumahatmaya and others, Okandehena *alias* Galeddehena claimed by the Crown ; on the west by the village limit of Dellobeda, Galgomuwekelekella claimed by G. V. M. Lokumahatmaya and others, Galgomuwekelekella claimed by G. V. M. Lokumahatmaya, Kumbulgodawatta claimed by E. Gunahamy and another, Galgomuwekele claimed by G. Appuhamy, T. P. 247,238, Galgomuwekele claimed by Galgomuwe Appuhamy, Pannipitiyalagedeniya claimed by Munasin Mudiyansele Chandanahamy, Kahatagahakanattewatta claimed by W. Kapuge and others, Kahatagahahena claimed by G. V. M. Lokuhamy and others, Kahatagahakanattewatta claimed by W. Kapuge and others, Kapugehena claimed by the Crown, a reservation for path claimed by the Crown, Kapugehena claimed by the Crown, Kahatagahakanattewatta claimed by W. Kapuge and others, Pallekandana *alias* Pallekumbura claimed by Vidanelage Lokumahatmaya and others, the village limit of Millawitiya, the village limit of Patagama, Hikgahahena claimed by G. V. M. Lokumahatmaya and others, the village limit of Patagama.

NOTE.—The following lots lying within the above boundaries are excluded from this notice, and their aggregate acreage of 1 acre 3 roods and 23 perches is not included in the acreage of 99 acres and 27 perches given above :—

Lot.	Name of Land.	Extent, A. R. P.
1k ..	Hikgahaheneihalakella <i>alias</i> Muttetuwelandehena ..	0 1 25
1o ..	Heraliyawatta ..	0 2 7
9 ..	Alutwatta ..	0 3 31
		1 3 23

[For Diagram see page 1189.]

II.—Preliminary plan 66.

Situation : Galgomuwa village in Palle pattuwa of Nawadun korale of Ratnapura District.

Lot.	Name of Land.	Extent, A. R. P.
1r ..	Reservation for footpath ..	0 0 11

and bounded as follows : on the north by Hapugehena claimed by the Crown ; on the east by Galgomuwehena claimed by Galgomuwe Vidane Mohottalage Lokumahatmaya and others ; on the south by Hapugehena claimed by the Crown ; on the west by Kahatagahakanattewatta claimed by W. Kapuge and others.



Surveyor-General's Office,
Colombo, October 9, 1911.

Scale of 8 Chains to an Inch.

A. H. G. DAWSON,
for Surveyor-General.

Ratnapura S. O. 7—1911.

Nuwara Eliya Notice No. 4,284.

Notice under "The Waste Lands Ordinances of 1897, 1899, 1900, and 1903."

TAKE notice that unless within three months from November 10, 1911, the persons, if any, who claim any interest in the lands hereinafter mentioned or in any one or more of such lands appear before the Assistant Government Agent of the Nuwara Eliya District and make claim to the said lands or to any of them or to some interest therein :

Such Assistant Government Agent, in pursuance of the powers in him vested by "The Waste Lands Ordinances of 1897, 1899, 1900, and 1903," will declare by writing under his hand that the said lands or such of them, as to which no claim has been made, are the property of the Crown.

R. A. G. FESTING,
Assistant Government Agent.

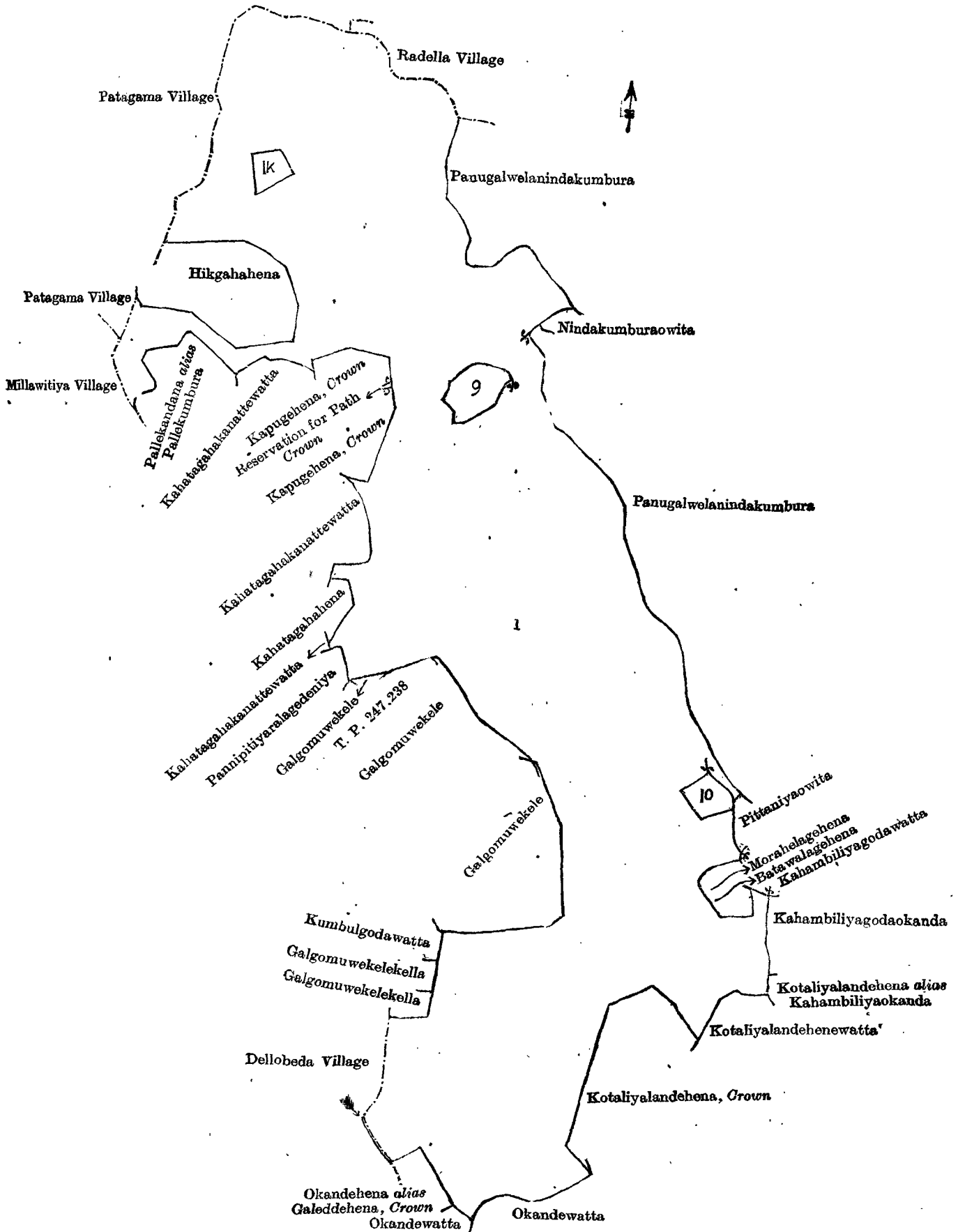
Description of the Lands referred to.

The following lots situated in the village of Napotawela, in Pallegampaha korale of Uda Hewaheta division, in the District of Nuwara Eliya, Central Province, as described in the annexed diagram :—

Preliminary plan 6,068.

Situation : Napotawela village in Pallegampaha korale of Uda Hewaheta division in the District of Nuwara Eliya.

Lot.	Name of Land.	Extent, A. R. P.	Lot.	Name of Land.	Extent, A. R. P.
F 6 ..	—	8 1 20	S 6 ..	Illagolla ..	1 0 36
234 ..	—	1 2 13	T 6 ..	Do. ..	0 1 11
235 ..	—	9 1 5	U 6 ..	Do. ..	1 1 20
G 6 ..	—	0 3 18	V 6 ..	Do. ..	1 3 19
H 6 ..	—	0 1 26	W 6 ..	Do. ..	1 2 1
236 ..	—	51 2 35	X 6 ..	Do. ..	1 2 20
I 6 ..	Illagolla ..	0 3 8	Y 6 ..	Do. ..	1 0 32
J 6 ..	Do. ..	2 0 2	Z 6 ..	Do. ..	2 0 2
K 6 ..	Do. ..	0 3 20	A 7 ..	Do. ..	0 1 16
L 6 ..	Do. ..	1 0 32	B 7 ..	Do. ..	1 2 9
M 6 ..	Do. ..	0 1 9	C 7 ..	Getakosgahamulahena ..	0 0 27
N 6 ..	Do. ..	1 1 19	D 7 ..	Do. ..	0 3 36
O 6 ..	Do. ..	1 0 39	E 7 ..	Do. ..	1 0 29
P 6 ..	Do. ..	0 3 12	F 7 ..	Mahakelewalagawahena ..	5 0 3
R 6 ..	Do. ..	1 1 30	G 7 ..	Do. ..	4 1 23
			237 ..	Dambagolla ..	4 1 23

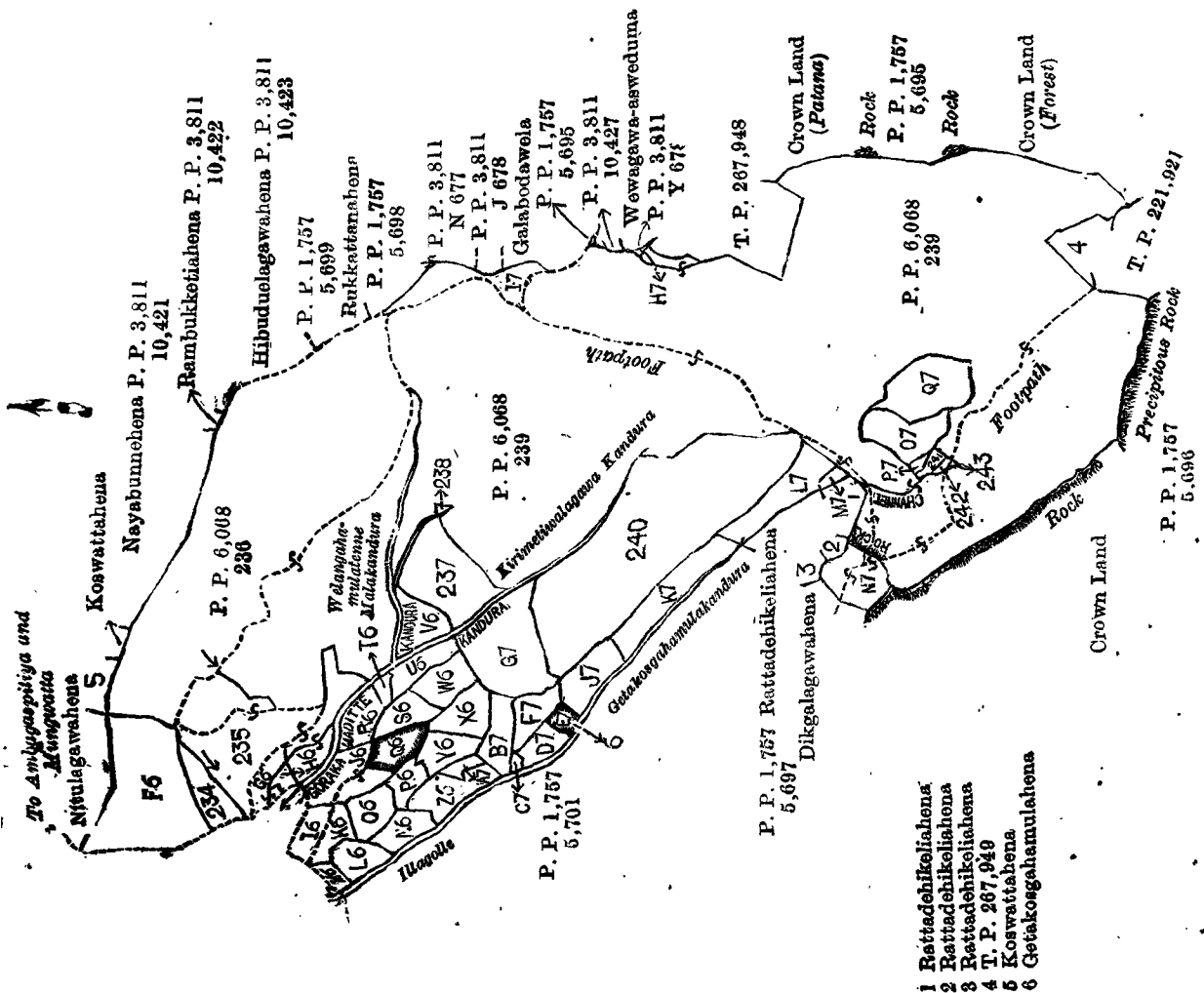


Lot.	Name of Land.	Extent, A. R. P.	Lot.	Name of Land.	Extent, A. R. P.
238	Narangahayatamaditta	0 0 6	M 7	Rattadehiketiyaehena	0 0 32
239	Welangahamulletennehena, Etilipatanahena, Gonawetunuellayaya	151 0 20	N 7	Dikgalagawahena	1 3 12
H 7	Wewagawa-aswedduma	0 0 8	O 7	Eramudugahamadittekumbura	2 1 6
I 7	Welangahamulletennehena	1 2 13	241	—	0 0 35
240	Mahakelewalagawa	20 3 25	P 7	—	0 0 15
J 7	—	1 2 32	242	—	0 0 18
K 7	—	2 2 1	243	Galapitamaditta or Diyamolia	0 0 2
L 7	Rattadehiketiyaehena	2 3 12	Q 7	Galadigehena	3 1 0
			295 3 9		

and bounded as follows: on the north by Nitulagawahena claimed by B. Ukku Banda, Koswattahena claimed by M. Muttu Menika and others, Koswattahena claimed by Ukku Banda, Arachchi, and others, Nayabunnehena claimed by M. Mudianse and others (P. P. 3,811/10,421), and Rambukketiahena claimed by B. Appu and others (P. P. 3,811/10,422); on the east by Hibuduelagawahena claimed by M. Kiri Banda and others (P. P. 3,811/10,423), Rukattanahena claimed by A. Punchirala and others (P. P. 1,757/5,699), lot P. P. 1,757/5,698, lot P. P. 3,811/N 677, lot P. P. 3,811/J 678, Galbodawela claimed by villagers, lot P. P. 1,757/5,695, lot P. P. 3,811/10,427, Wewagawa-aswedduma claimed by Mr. Seneviratne (P. P. 3,811/Y 678), T. P. 267,948, Crown land (patana), lot P. P. 1,757/5,695, and Crown land (forest); on the south by T. P. 221,921, T. P. 267,949, T. P. 221,921, and Crown land (P. P. 1,757/5,696); on the west by Crown land, Dikgalagawahena claimed by A. Ram Menika and others, Rattadehiketiyaehena claimed by N. Menikrala and others, Rattadehiketiyaehena claimed by A. Punchirala, Rattadehiketiyaehena claimed by N. Appuhamy, Rattadehiketiyaehena claimed by N. Appuhamy and others (P. P. 1,757/5,697), Illagolgetakosgahamulakandura, and the road from Padiya-pelella to Ambagapitiya and Mungwatta.

NOTE.—The following lots situated within the above boundaries are excluded from this notice, and their aggregate acreage of 1 acre 2 roods and 22 perches is not included in the acreage of 295 acres 3 roods and 9 perches given above:—

Lot.	Name of Land:	Extent, A. R. P.
Q 6	Illagolla	1 0 27,
E 7	Getakosgahamulahena	0 1 35
		1 2 22



FINAL ORDERS.

Matara S. O. No. 1,570.

Order under Section 2 of "The Waste Lands Ordinances of 1897, 1899, 1900, and 1903,"
declaring Lands to be Crown Property.

In the matter of the lands commonly called or known as Medakuttiya (road reservation), Midellaketiyeheha, &c., situate in the village of Diyalape, in the Weligam korale of the Matara District, in the Southern Province, and of "The Waste Lands Ordinances of 1897, 1899, 1900, and 1903."

THE notice required by section 1 of "The Waste Lands Ordinances of 1897, 1899, 1900, and 1903," having been duly published in manner prescribed by that section in respect of the above-named lands (*vide* Notice No. 4,102), and no claim having been made to the said lands or to any interest therein within the period of three months from the date specified in the said notice, I, Frederick Lewis, Special Officer appointed under section 28 of the said Ordinances, under and by virtue of the powers vested in me in that behalf by section 2 of the said Ordinances, do hereby, on September 14, 1911, order and declare that the said lands, as more fully described herein below, situate in the village of Diyalape, in the Weligam korale of the Matara District, in the Southern Province, and shown as lots 24, 34, 34a, 35, 40, 41, 45, 46, 69, 126, 162, 163, 164, 165, 166, 167, 168½, 174, 176, 34k, 133, 216 in preliminary plan 545, and in the annexed diagrams, and containing in extent 380 acres 3 roods and 22 perches, are the property of the Crown.

Description of the Lands referred to.

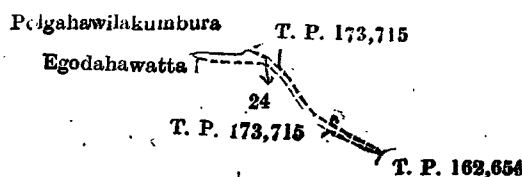
The following lots situated in the village of Diyalape, in the Weligam korale of the Matara District, in the Southern Province, as described in the annexed diagrams:—

I.—Preliminary plan 545.

Situation: Diyalape village in Weligam korale of Matara District.

Lot.	Name of Land.	Extent, A. R. P.
24	Medakuttiya (road reservation)	0 0 24

and bounded as follows: on the north by Polgahawilakumbura claimed by Don Davith Wickramaratne and others, T. P. 173,715; on the east by T. P. 162,654; on the south by T. P. 173,715; on the west by Egodahawatta claimed by Dolamulle Kankanige Adriya and others.



Surveyor-General's Office,
Colombo, February 14, 1911.

Scale of 8 Chains to an Inch.

A. H. G. DAWSON,
for Surveyor-General.

II.—Preliminary plan 545.

Situation: Diyalape village in Weligam korale of Matara District.

Lot.	Name of Land.	Extent, A. R. P.
34	Midellaketiyeheha, Polayalhabenakebella, Galabodahena, Okandehena or Galketiya-hena, Talgahaliyaddahena, Riliagalahena, Wilapahalakuttiya, Wilapahalahena, Koratuwahena, Etambagahawilahena, Ketanwilahena, Etambagahamulla-atmaga, Kolaelumullahena, Mallagahahena	281 3 0
34a	Liniyagaladeniya	0 0 20
35	Wilapahakuttiya	1 3 14
40	Midellaketiya-kumbureatmaga	0 2 0
41	Wilapahakuttiya	0 0 29
45	Midellaketiyeheha	0 2 16
46	Do.	0 0 36
69	Migahadeniyeatmaga	0 0 14
		285 1 9

and bounded as follows: on the north by Polgahawila claimed by Don Carolis Samaraweera Siriwardana, Polgahawiladeniya sold by the Crown (T. P. 268,074), Polgahawila claimed by Don Carolis Samaraweera Siriwardana, Polgahawilawatta claimed by E. K. Jaya and others, Polgahawila claimed by Samaraweera, Kajugahawatta sold by the Crown (T. P. 266,453), Kajugahakoratuwa declared Crown under Waste Land Ordinances, T. P. 162,677, Etambagahawila sold by the Crown, T. P. 268,782, T. Ps. 173,715 and 162,654, Ketanwiladeniya (private), T. Ps. 162,654 and 171,670, Ketanwilakumbura sold by the Crown, Kekunagahadeniya sold by the Crown, an ela, the Elle-dola or the Maha-dola, the village limit of Ganhela; on the east by the village limit of Ganhela, Galabodahena declared to be Crown property under the Waste Lands Ordinances, the village limit of Hikgoda; on the south by Elhenkamatewatta claimed by Dessekumburege Don Dines and others, Elhenkanattewatta sold by the Crown (T. P. 275,087), Elhenkanattewatta claimed by Dessekumburege Don Dines and others, Elhenkanatta claimed by ditto, Dessekumbura claimed by Dessekumbure Don Dines, T. P. 223,878, Dessekumbura claimed by Dessekumburege Don Dines, Dessewatta sold by the Crown, Hampotamulleudumullekumbura claimed by Dessekumburege Don Dines, Katumbulhena sold by the Crown, Annasigaladeniya (private), Galireudumulla claimed by Kankanani Gamachchige Babunhamy, Galdeniyewatta claimed by Gamachchige Kottan, Galdeniyewatta sold by the Crown (T. P. 279,073), Wewakumbureatmaga sold by the Crown, Wewa claimed by Gamachchige Kottan, Dolagawadeniya claimed by Hewapannigalage Punchi Appu, Pansalagodawatta claimed by Diyalape Kankanani Gamachchige Babunhamy, a footpath, Malapclanigahadeniyekumbura claimed by Kankanani Gamachchige Babunhamy and others, Malapolamigahadeniyekumbura sold by the Crown (T. P. 264,160), T. P. 206,210, a footpath, Damani-godahalawatta claimed by Munasinge Don Bastian and others, Pitakoratuwa sold by the Crown, Talgahaliyadewewa

claimed by Wattuhamy and others, Talgahaliyaddewatta claimed by Munasinge Babappu and others, T. P. 192,578, Indigasdeniya claimed by Munasinge Babappu and others, Talgahaliyaddewewa claimed by Hewakankanage Don Abaran, Indigasdeniya claimed by Munasinge Babappu and others, T. Ps. 151,578 and 146,001, Polayalhena declared Crown under the Waste Lands Ordinances, Temapitagalgodamukalana claimed by the Crown; on the west by the village limit of Eramudugoda.

NOTE.—The following lots lying within the above boundaries are excluded from this order, and their aggregate acreage of 10 acres 1 rood and 30 perches is not included in the acreage of 285 acres 1 rood and 9 perches given above:—

Lot.	Name of Land.	Extent, A. R. P.	Lot.	Name of Land.	Extent, A. R. P.
A 37	Koratuwehenedeniya	0 1 32	44	Midellaketiyewatta	0 2 29
A 37a	Do.	0 0 15	47	Midellaketiyekumbura	0 0 24
A 38	Koratuwehenedeniyeatmaga	0 0 29	73a	Wewakumbureatmaga	0 0 2
A 39	Koratuwehenedeniyekumbura	1 1 23	73	Karayalkanatta	0 1 32
36	Wilapahaladeniya	0 2 0	87	Dolagawakoratuwa	0 0 20
42	Midellaketiyekumbura	6 1 5			
43	Midellaketiyewita	0 0 19			10 1 30

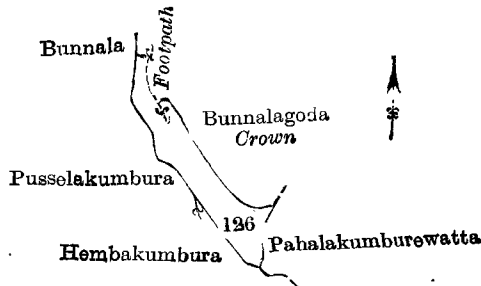
[For Diagram see page 1193.]

III.—Preliminary plan 545.

Situation: Diyalape village in Weligam korale of Matara District.

Lot.	Name of Land.	Extent, A. R. P.
126	Bunnalagodawatta	1 1 4

and bounded as follows: on the north by Bunnalagoda declared to be Crown property under the Waste Lands Ordinances, a footpath, Bunnalagoda declared to be Crown property under the Waste Lands Ordinances; on the east by Pahalakumburewatta claimed by Hinniya and others; on the south by Hembakumbura claimed by Don Barastu Amaraweera Muhandiram; on the west by Pussellekumbura claimed by Senaratne, Bunnala claimed by Don Abraham Jayawickrama and others.



Surveyor-General's Office,
Colombo, February 14, 1911.

Scale of 8 Chains to an Inch.

A. H. G. DAWSON,
for Surveyor-General.

IV.—Preliminary plan 545.

Situation: Diyalape village in Weligam korale of Matara District.

Lot.	Name of Land.	Extent, A. R. P.	Lot.	Name of Land.	Extent, A. R. P.
162	Tennapita-atmaga	0 0 32	167	Denipillehenedeniya	0 0 16
163	Batalawattehena	0 1 13	168½	Tennapitahena (reservation for stream)	0 0 8
164	Batalatennepitahena	0 3 22			
165	Tennapitahena	3 0 37			
166	Tennapitahena, Galgodamukalana	74 1 24			79 0 32

and bounded as follows: on the north by the village limit of Eramudugoda, Kallanemulla claimed by the Crown; on the east by Polayalhena declared Crown under the Waste Lands Ordinances, T. P. 146,001, Tennepitahena and Lawulugahawatta declared to be Crown property under the Waste Lands Ordinances, an ela, Beliatumulla claimed by Munasinhe Don Bastian and others, Lawulugahadeniyewatta claimed by Munasinhe Lokuhamy, Beliatumulla claimed by Munasinhe Don Bastian and others, Godawatta alias Paragahagodawatta claimed by H. Wattuhamy and others, Paragahagodawatta claimed by Bangamaga Sincho and others; on the south by Hiyaragewatta alias Paragahagodawatta sold by the Crown (T. P. 266,341), Kiriappuwaliyadda claimed by Don Abraham Wickramaratne Gunasekera and others, Kehelgodawilapittaniya sold by the Crown (T. P. 268,732), Kiriappuwaliyadda claimed by Don Abraham Wickramaratne Gunasekera and others, Ellemullekoratuwa alias Dolagawapittaniya sold by the Crown (T. P. 268,733), Dolagawaudumulla claimed by Don Davith Wickramaratne Gunasekera and others, a dola, Dolagawaudumulla claimed by Don Davith Wickramaratne Gunasekera and others, Dolagawa-aswedduma (private), a dola, Tennapitadeniya alias Ellamulledeniya claimed by Madduma Gamage Don Salman, a dola, Tennapitadeniya alias Ellamulledeniya claimed by Madduma Gamage Don Salman, T. P. 239,184, T. P. 157,236, Tennapitahena claimed by Don D. Dahanayaka and others, T. P. 255,008, a footpath, T. P. 157,236, Batalawattedeniya sold by the Crown (T. P. 271,936), T. P. 157,236, T. P. 239,184, the village limit of Neraluwa; on the west by the village limit of Neraluwa.

[For Diagram see page 1194.]

V.—Preliminary plan 545.

Situation: Diyalape village in Weligam korale of Matara District.

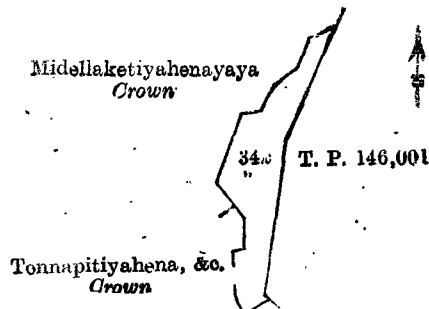
Lot.	Name of Land.	Extent, A. R. P.
174	Kirimetimullekelewatta	0 1 6
176	Kirimetimullehena	12 0 2
		12 1 8

VI.—Preliminary plan 545.

Situation : Diyalape village in Weligam korale of Matara District.

Lot.	Name of Land.	Extent, A. R. P.
34 $\frac{1}{2}$	Polayalhena	1 ² 3 7

and bounded as follows : on the north by Midellaketiyahenayaya claimed by the Crown ; on the east by T. P. 146,001 on the south by Tennapitiyahena, &c., claimed by the Crown ; on the west by Tennapitiyahena, &c., claimed by the Crown Midellaketiyahenayaya claimed by the Crown.



Surveyor-General's Office,
Colombo, May 10, 1911.

Scale of 8 Chains to an Inch.

A. H. G. DAWSON,
for Surveyor-General.

VII.—Preliminary plan 545.

Situation : Diyalape village in Weligam korale of Matara District.

Lot.	Name of Land.	Extent, A. R. P.
133	Danketiyewatta	0 2 15

and bounded as follows : on the north by Berugodawela claimed by Don Abaran Wickramaratne Gunasekera and others, Danketiyawatta claimed by Kankanam Gamachchige Babunhamy and others ; on the east and south by Rukattanekumburayaya (private) ; on the west by Midigahakumburewatta claimed by the Crown.



Surveyor-General's Office,
Colombo, May 10, 1911.

Scale of 8 Chains to an Inch.

A. H. G. DAWSON,
for Surveyor-General.

VIII.—Preliminary plan 545.

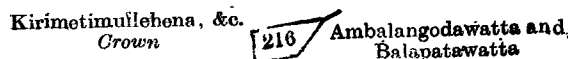
Situation : Diyalape village in Weligam korale of Matara District.

Lot.	Name of Land.	Extent, A. R. P.
216	Balapatahena	0 1 3

and bounded as follows : on the north by Kirimetimullehena, &c., declared to be Crown property under the Waste Lands Ordinances ; on the east and south by Ambalangodawatta and Balapatawatta (private) ; on the west by Kirimetimullehena, &c., declared to be Crown property under the Waste Lands Ordinances.

September 14, 1911.

FREDERICK LEWIS,
Special Officer.



Surveyor-General's Office,
Colombo, May 10, 1911.

Scale of 8 Chains to an Inch.

A. H. G. DAWSON,
for Surveyor-General.

Hambantota S. O. No. 622.

Order under Section 2 of "The Waste Lands Ordinances of 1897, 1899, 1900, and 1903,"
declaring Lands to be Crown Property.

In the matter of the lands commonly called or known as Reservation, Hirideniyawattakella, &c., situate in the village of Horewela, in the West Giruwa pattu of the Hambantota District, in the Southern Province, and of "The Waste Lands Ordinances of 1897, 1899, 1900, and 1903."

THE notice required by section 1 of "The Waste Lands Ordinances of 1897, 1899, 1900, and 1903," having been duly published in manner prescribed by that section in respect of the above-named lands (*vide* Notice No. 4,936), and no claim having been made to the said lands or to any interest therein within the period of three months from the date specified in the said notice, I, Walter Ernest Wait, Special Officer appointed under section 28 of the said Ordinances, under and by virtue of the powers vested in me in that behalf by section 2 of the said Ordinances, do hereby, on September 14, 1911, order and declare that the said lands as more fully described herein below, situate in the village of Horewela, in the West Giruwa pattu of the Hambantota District, in the Southern Province, and shown as lots 11a1, 11b1, 50, 77, and 80 in preliminary plan 159, and in the annexed diagrams, and containing an extent 68 acres 3 roods and 28 perches, are the property of the Crown.

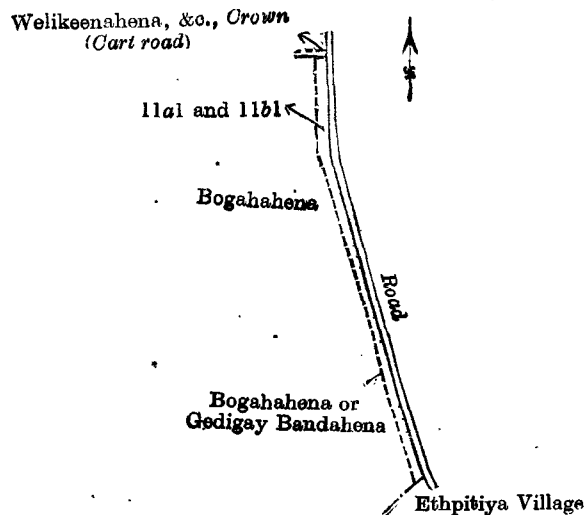
Description of the Lands referred to.

The following lots situated in the village of Horewela, in the West Giruwa pattu of the Hambantota District, in the Southern Province, as described in the annexed diagrams :—

I.—Preliminary plan 159. Field sheet : village plan O/15/53-54, 61-62, &c.
Situation : Horewela village in West Giruwa pattu of Hambantota District.

Lot.	Name of Land.	Extent, A. R. P.
11a1 ..	Reservation ..	0 1 33
11b1 ..	Do. ..	0 0 28
		0 2 21

and bounded as follows : on the north by a cart road (Welikeenahena, &c., claimed by the Crown) ; on the east by a road ; on the south by the village limit of Ethpitiya ; on the west by Bogahahena or Gedigaybandahena sold by the Crown, Bogahahena claimed by Hewapasgodage Hinga and another.



Surveyor-General's Office,
Colombo, October 10, 1910.

Scale of 8 Chains to an Inch.

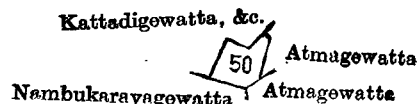
A. H. G. DAWSON,
for Acting Surveyor-General.

II.—Preliminary plan 159.

Situation : Horewela village in West Giruwa pattu of Hambantota District.

Lot.	Name of Land.	Extent, A. R. P.
50 ..	Hirideniyawattekella ..	0 1 15

and bounded as follows : on the north by Kattadigewatta, &c., claimed by Appu Hannedige Karonchi Silva Abeygunawardana and others, Atmagewatta claimed by Kattadige Heena ; on the east by Atmagewatta claimed by Kattadige Heena ; on the south by Atmagewatta claimed by Manage Langisa, Nambukarayagewatta claimed by Hewapasgodage Hinga ; on the west by Kattadigewatta, &c., claimed by Appu Hannedige Karonchi Silva Abeygunawardana and others



Surveyor-General's Office,
Colombo, December 5, 1910.

Scale of 8 Chains to an Inch.

A. H. G. DAWSON,
for Surveyor-General.

III.—Preliminary plan 159. Field sheet : village plan O/15/53-54, 61-62, &c.

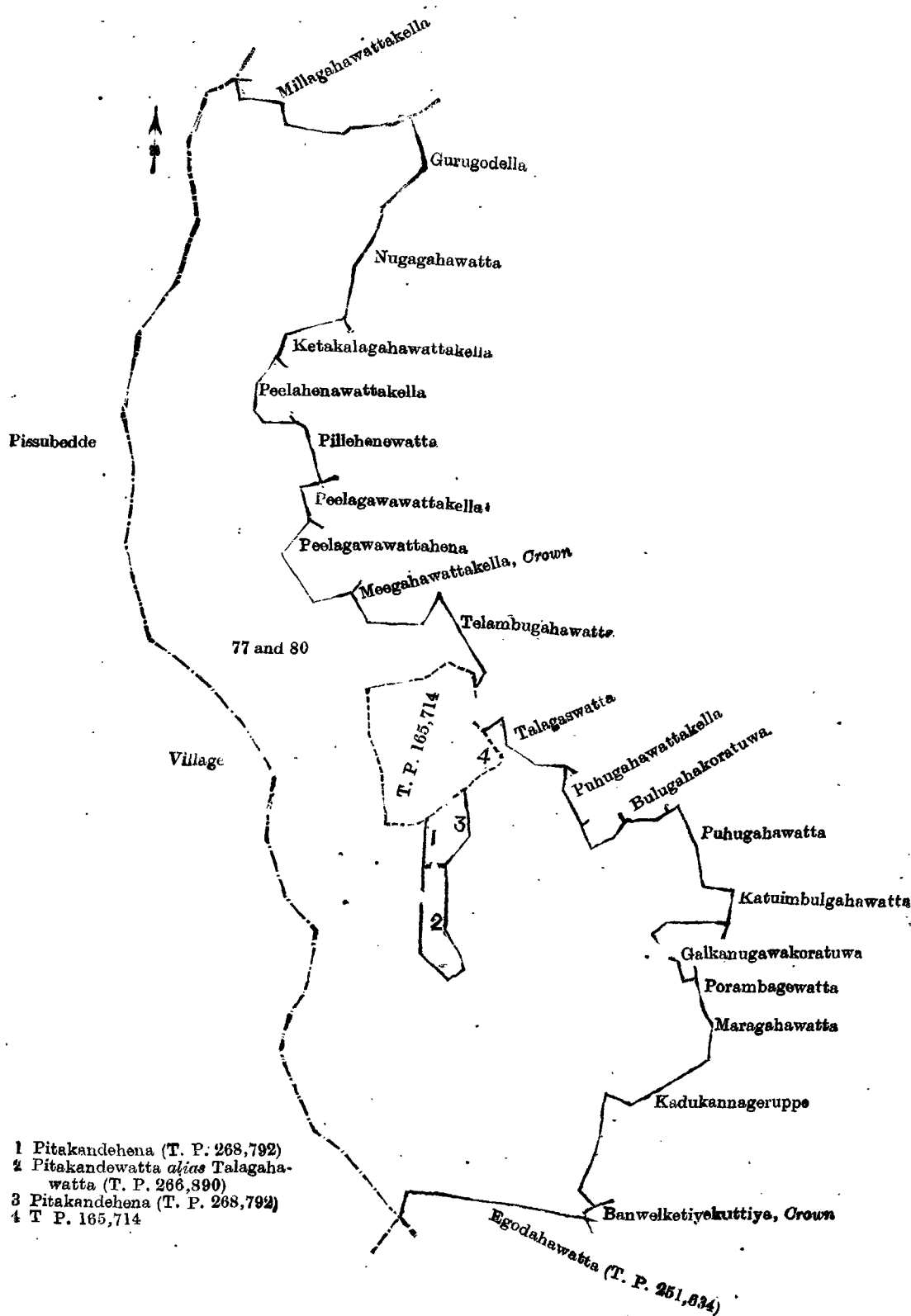
Situation : Horewela village in West Giruwa pattu of Hambantota District.

Lot.	Name of Land.	Extent, A. R. P.
77 ..	Horewelapitakandemukulana, Pitakandemukulana ..	43 1 11
80 ..	Puhugahawattehena and Galkanugawahena ..	24 2 21
		67 3 32

and bounded as follows : on the north by Millagahawattekella sold by the Crown ; on the east by Gurugodella claimed by Gamage Soppani and others, Nugagahawatta claimed by Yamange Babilisa and others, Ketakelagahawattekella sold by the Crown, Peellahenewattekella claimed by the Crown and Gamage Dantuwe, Police Officer and others, Peellahenewatta claimed by Gamage Dully and others, Peellagawawattekella sold by the Crown, Peellagawawattehena sold by the Crown, Meegahawattekella claimed by the Crown and Kattadige Kristina, Telambugahawatta claimed by Gamage Dantuwe, Police Officer, T. P. 165,714, Pitakandehena sold by the Crown (T. P. 268,792), Pitakandewatta *dias* Talagahawatta sold by the Crown (T. P. 266,890), Pitakandehena sold by the Crown (T. P. 268,792), T. P. 165,714, Talagaswatta claimed by Gamage Dantuwe, Police Officer, Puhugahawattekella sold by the Crown, Bulugahakoratuwa sold by the Crown, Puhugahawatta claimed by Hewapasgodage Adonisa, Katuimbulgahawatta claimed by Kadukannageanuttara and others, Galkanugawakoratuwa sold by the Crown, Porambagewatta claimed by Wirahinge Sugatiya and others, Maragahawatta claimed by Hewapasgodage Punchibaba, Kadukannageruppa claimed by Kattadige Kira and others, Banwelketiyekuttiya claimed by the Crown and Weerappulige Teraya ; on the south by Egodahawatta sold by the Crown (T. P. 251,634) ; on the west by the village limit of Pissubedda.

September 14, 1911.

W. E. WAIT,
Special Officer.



- 1 Pitakandehena (T. P. 268,792)
- 2 Pitakandewatta *alias* Talagahawatta (T. P. 266,890)
- 3 Pitakandehena (T. P. 268,792)
- 4 T. P. 165,714

Surveyor-General's Office,
Colombo, October 10, 1910,

A. H. G. DAWSON,
for Acting Surveyor-General.

Hambantota S. O. No. 623.

Order under Section 4, Sub-section (1), of "The Waste Lands Ordinances of 1897, 1899, 1900, and 1903,"
declaring Land to be Crown Property.

In the matter of the land commonly called or known as Welipothahena (reservation for path), situate in the village of Horewela, in the West Giruwa pattu of the Hambantota District, in the Southern Province, and of "The Waste Lands Ordinances of 1897, 1899, 1900, and 1903."

WHEREAS in pursuance of section 1 of the said Ordinances it was duly notified on April 7, 1911, that if no claim to the land commonly called or known as Welipothahena (reservation for path), situate in the village of Horewela, in the West Giruwa pattu of the Hambantota District, in the Southern Province, containing in extent 17 perches, and shown as lot 9c1 in preliminary plan 159, as described in the annexed diagram, was made to Walter Ernest Wait, Special Officer appointed under section 28 of the said Ordinances within the period of three months from the date specified in such notice, such land would be deemed the property of the Crown, and dealt with on account of the Crown (*vide* Notice No. 4,036):

And whereas Koku Hennedige Jakoris Appu made claim thereto, and whereas the said claimant has withdrawn his claim to the said land, I, Walter Ernest Wait, Special Officer appointed under section 28 of the said Ordinances, under and by virtue of the powers vested in me in that behalf by section 4 of the said Ordinances, do hereby, on September 14, 1911, order and declare under section 4, sub-section (1), of the said Ordinances, that the said land, as more fully described herein below, is the property of the Crown.

Description of the Land referred to.

The following lot situated in the village of Horewela, in the West Giruwa pattu of the Hambantota District, in the Southern Province, as described in the annexed diagram:—

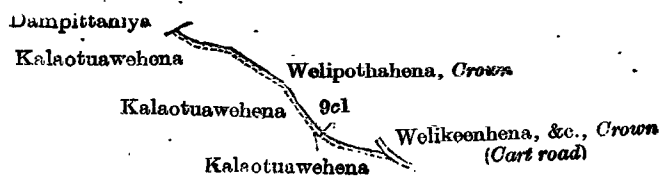
Preliminary plan 159. Field sheet: village plan O/15/53-54, 61-62, &c.
Situation: Horewela village in West Giruwa pattu of Hambantota District.

Lot.	Name of Land.	Extent. A. R. P.
9c1	Welipothahena (reservation for path)	0 0 17

and bounded as follows: on the north by Welipothahena claimed by the Crown; on the east by a cart road, (Welikeenahena, &c., claimed by the Crown); on the south by Kalaotuawehena claimed by the Crown and Rajapaksage Babanisa, Vel-Vidane of Horewela; on the west by Dampittaniya claimed by Rajapaksage Babana and others.

September 14, 1911.

W. E. WAIT,
Special Officer.



Surveyor-General's Office,
Colombo, October 10, 1910.

Scale of 8 Chains to an Inch.

A. H. G. DAWSON,
for Acting Surveyor-General.

Kurunegala S. O. No. 364.

Order under Section 2 of "The Waste Lands Ordinances of 1897, 1899, 1900, and 1903,"
declaring Lands to be Crown Property.

In the matter of the lands commonly called or known as Road, situate in the village of Handalankawa, in the Pitigal korale of the Katugampola hatpattu of the Kurunegala District, in the North-Western Province, and of "The Waste Lands Ordinances of 1897, 1899, 1900, and 1903."

THE notice required by section 1 of "The Waste Lands Ordinances of 1897, 1899, 1900, and 1903," having been duly published in manner prescribed by that section in respect of the above-named lands (*vide* Notice No. 4,075), and no claim having been made to the said lands or to any interest therein within the period of three months from the date specified in the said notice, I, Norman Albert Hampton, Special Officer appointed under section 28 of the said Ordinances, under and by virtue of the powers vested in me in that behalf by section 2 of the said Ordinances, do hereby, on September 8, 1911, order and declare that the said lands, as more fully described herein below, situate in the village of Handalankawa, in the Pitigal korale of the Katugampola hatpattu of the Kurunegala District, in the North-Western Province, and shown as lots 21, 22, 23, 24, 25, 26, 27, 28, 29, 30, 31, and 32 in preliminary plan 281, and in the annexed diagrams, and containing in extent 3 acres 2 roods and 14 perches, are the property of the Crown.

Description of the Lands referred to.

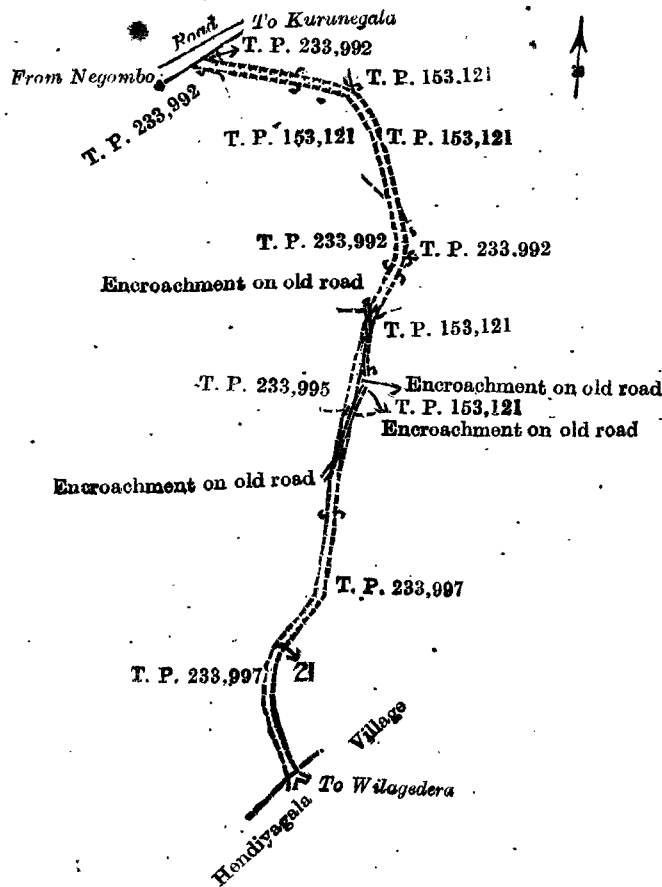
The following lots situated in the village of Handalankawa, in the Pitigal korale of the Katugampola hatpattu of the Kurunegala District, in the North-Western Province, as described in the annexed diagrams:—

I.—Preliminary plan 281.

Situation: Handalankawa village in Pitigal korale of Kurunegala District.

Lot.	Name of Land.	Extent. A. R. P.
21	Road	1 0 36

and bounded as follows: on the north by T. P. 233,992, T. P. 153,121; on the east by T. P. 153,121, T. P. 233,992, T. P. 153,121, encroachment on old road by Kammatage Andrisa and others, T. P. 153,121, encroachment on old road by Kammatage Andrisa and others, T. P. 233,997; on the south by the village limit of Hendiyagala; on the west by T. P. 233,997, encroachment on old road by Kammatage Andrisa and others, T. P. 233,995, encroachment on old road by Kammatage Andrisa and others, T. Ps. 233,992, 153,121, and 233,992, the road from Negombo to Kurunegala.



Surveyor-General's Office,
Colombo, February 17, 1911.

Scale of 8 Chains to an Inch.

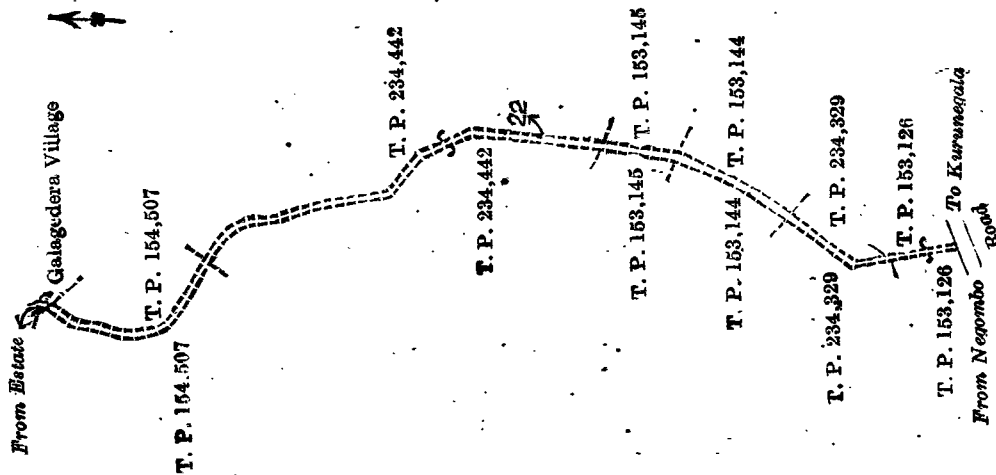
A. H. G. DAWSON,
for Surveyor-General.

II.—Preliminary plan 281.

Situation : Handalankawa village in Pitigal korale of Kurunegala District.

Lot.	Name of Land.	Extent, A. R. P.
22	Road	1 0 24

and bounded as follows : on the north by the village limit of Galagedara ; on the east by T. Ps. 154,507, 234,442, 153,145, 153,144, 234,329, 153,126 ; on the south by the road from Kurunegala to Negombo ; on the west by T. Ps. 153,126, 234,329, 153,144, 153,145, 234,442, 154,507.



Surveyor-General's Office,
Colombo, February 17, 1911.

Scale of 8 Chains to an Inch.

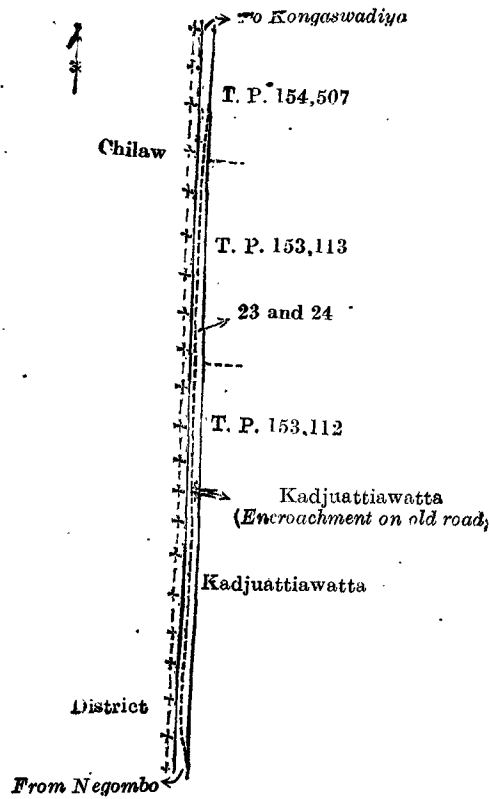
A. H. G. DAWSON,
for Surveyor-General.

III.—Preliminary plan 281.

Situation : Handalankawa village in Pitigal korale of Kurunegala District.

Lot.	Name of Land.	Extent, A. R. P.
23	Road	0 1 26
24	Do.	0 0 38
		0 2 24

and bounded as follows : on the north by the road from Negombo to Kongaswadiya ; on the east by T. Ps. 154,507, 153,113, 153,112, Kadjuwattiwatta (encroachment on old road) claimed by Appuhamy Korala and others, Kadjuwattiwatta claimed by Appuhamy Korala and others ; on the south and west by the road from Negombo to Kongaswadiya.



Surveyor-General's Office,
Colombo, February 17, 1911.

Scale of 8 Chains to an Inch.

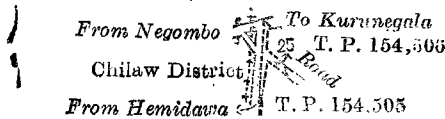
A. H. G. DAWSON,
for Surveyor-General.

IV.—Preliminary plan 281.

Situation : Handalankawa village in Pitigal korale of Kurunegala District.

Lot.	Name of Land.	Extent, A. R. P.
25	Road	0 0 21

and bounded as follows : on the north by the road from Negombo to Kurunegala ; on the east by T. P. 154,506, a road on the south by T. P. 154,505 ; on the west by the boundary of the Chilaw District, a road.



Surveyor-General's Office,
Colombo, February 17, 1911.

Scale of 8 Chains to an Inch.


A. H. G. DAWSON,
for Surveyor-General.

V.—Preliminary plan 281.

Situation : Handalankawa village in Pitigal korale of Kurunegala District.

Lot.	Name of Land.	Extent, A. R. P.
26	Road	0 0 5

and bounded as follows : on the north and east by a road ; on the south by T. P. 154,506 ; on the west by a road.



Surveyor-General's Office,
Colombo, February 17, 1911.

Scale of 8 Chains to an Inch.


A. H. G. DAWSON,
for Surveyor-General.

VI.—Preliminary plan 281.

Situation : Handalankawa village in Pitigal korale of Kurunegala District.

Lot.	Name of Land.	Extent, A. R. P.
27	Road	0 0 19

and bounded as follows : on the north by a road ; on the east and south by a part of T. P. 128,814 ; on the west by a road.



Surveyor-General's Office,
Colombo, February 17, 1911.

Scale of 8 Chains to an Inch.

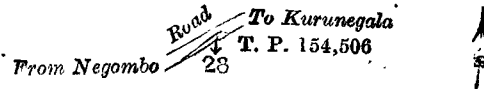
A. H. G. DAWSON,
for Surveyor-General.

VII.—Preliminary plan 281.

Situation : Handalankawa village in Pitigal korale of Kurunegala District.

Lot.	Name of Land.	Extent, A. R. P.
28	Road	0 0 5

and bounded as follows : on the north by the road from Negombo to Kurunegala ; on the east and south by T. P. 154,506 ; on the west by the road from Negombo to Kurunegala.



Surveyor-General's Office,
Colombo, September 6, 1911.

Scale of 8 Chains to an Inch.

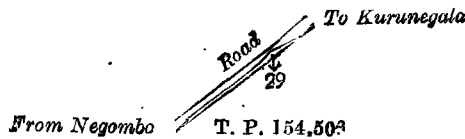
A. H. G. DAWSON,
for Surveyor-General.

VIII.—Preliminary plan 281.

Situation : Handalankawa village in Pitigal korale of Kurunegala District.

Lot.	Name of Land.	Extent, A. R. P.
29	Road	0 0 16

and bounded as follows : on the north by the road from Negombo to Kurunegala ; on the east and south by T. P. 154,506 ; on the west by the road from Negombo to Kurunegala.



Surveyor-General's Office,
Colombo, February 17, 1911.

Scale of 8 Chains to an Inch.

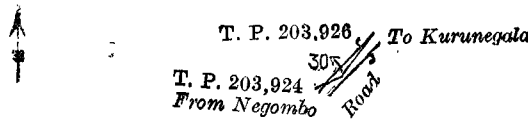
A. H. G. DAWSON,
for Surveyor-General.

IX.—Preliminary plan 281.

Situation : Handalankawa village in Pitigal korale of Kurunegala District.

Lot.	Name of Land.	Extent, A. R. P.
30	Road	0 0 5

and bounded as follows : on the north by T. P. 203,926 ; on the east and south by the road from Kurunegala to Negombo ; on the west by T. P. 203,924.



Surveyor-General's Office,
Colombo, February 17, 1911.

Scale of 8 Chains to an Inch.

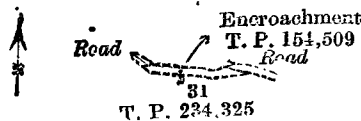
A. H. G. DAWSON,
for Surveyor-General.

X.—Preliminary plan 281.

Situation : Handalankawa village in Pitigal korale of Kurunegala District.

Lot.	Name of Land.	Extent, A. R. P.
31	Road	0 0 17

and bounded as follows : on the north by a road, encroachment by owner of T. P. 154,509 ; on the east by a road ; on the south and west by T. P. 234,325.



Surveyor-General's Office,
Colombo, February 17, 1911.

Scale of 8 Chains to an Inch.

A. H. G. DAWSON,
for Surveyor-General.

XI.—Preliminary plan 281.

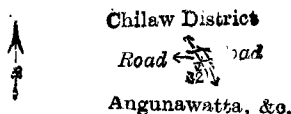
Situation : Handalankawa village in Pitigal korale of Kurunegala District.

Lot.	Name of Land.	Extent, A. R. P.
32	Road	0 0 2

and bounded as follows : on the north by the boundary of the Chilaw District ; on the east by a road ; on the south by Angunawatta, &c. claimed by Appuhamy Korala and others ; on the west by a road.

September 8, 1911.

N. A. HAMPTON,
Special Officer.



Surveyor-General's Office,
Colombo, February 17, 1911.

Scale of 8 Chains to an Inch.

A. H. G. DAWSON,
for Surveyor-General.

Kurunegala S. O. No. 365.

Order under Section 2 of "The Waste Lands Ordinances of 1897, 1899, 1900, and 1903,"
declaring Land to be Crown Property.

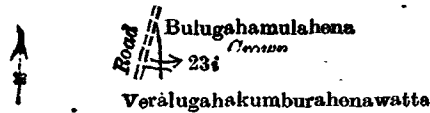
In the matter of the land commonly called or known as Nelunwewahenyaya (reservation for footpath), situate in the village of Etambe, in the Meda Pattu Korale East of the Katugampola hatpattu of the Kurunegala District, in the North-Western Province, and of "The Waste Lands Ordinances of 1897, 1899, 1900, and 1903."

THE notice required by section 1 of "The Waste Lands Ordinances of 1897, 1899, 1900, and 1903," having been duly published in manner prescribed by that section in respect of the above-named land (*vide* Notice No. 4,110), and no claim having been made to the said land or to any interest therein within the period of three months from the date specified in the said notice, I, Norman Albert Hampton, Special Officer appointed under section 28 of the said Ordinances, under and by virtue of the powers vested in me in that behalf by section 2 of the said Ordinances, do hereby, on September 27, 1911, order and declare that the said land, as more fully described herein below, situate in the village of Etambe, in the Meda Pattu Korale East of the Katugampola hatpattu of the Kurunegala District, in the North-Western Province, and shown as lot 23i in preliminary plan 389, and in the annexed diagram, and containing in extent 3 perches, is the property of the Crown.

Description of the Land referred to.

The land commonly called or known as Nelunwewahenyaya (reservation for footpath), situated in the village of Etambe, in the Meda Pattu Korale East of the Katugampola hatpattu of the Kurunegala District, in the North-Western Province, containing in extent 3 perches, shown as lot 23i in preliminary plan 389, and in the annexed diagram, and bounded as follows: on the north and east by Bulugahamulahena sold by the Crown; on the south by Weralugahakumburarahenawatta claimed by I. Ukku Menika and now sold by the Crown; on the west by a road.

September 27, 1911.

N. A. HAMPTON,
Special Officer.

Scale of 4 Chains to an Inch.

Surveyor-General's Office,
Colombo, May 18, 1911.A. H. G. DAWSON,
for Surveyor-General.

Kurunegala S. O. No. 366.

Order under Section 2 of "The Waste Lands Ordinances of 1897, 1899, 1900, and 1903,"
declaring Lands to be Crown Property.

In the matter of the lands commonly called or known as Galagedarawewa (tank), &c., situate in the village of Galagedera, in the Katugampola korale of the Katugampola hatpattu of the Kurunegala District, in the North-Western Province, and of "The Waste Lands Ordinances of 1897, 1899, 1900, and 1903."

THE notice required by section 1 of "The Waste Lands Ordinances of 1897, 1899, 1900, and 1903," having been duly published in manner prescribed by that section in respect of the above-named lands (*vide* Notice No. 4,111), and no claim having been made to the said lands or to any interest therein within the period of three months from the date specified in the said notice, I, Norman Albert Hampton, Special Officer appointed under section 28 of the said Ordinances, under and by virtue of the powers vested in me in that behalf by section 2 of the said Ordinances, do hereby, on September 27, 1911, order and declare that the said lands as more fully described herein below, situate in the village of Galagedera, in the Katugampola korale of the Katugampola hatpattu of the Kurunegala District, in the North-Western Province, and shown as lots 1, 2, 3, 4, and road and stream in preliminary plan 982, and in the annexed diagram, and containing in extent 485 acres 1 rood and 16 perches, are the property of the Crown.

Description of the Lands referred to.

The following lots situated in the village of Galagedera, in the Katugampola korale of the Katugampola hatpattu of the Kurunegala District, in the North-Western Province, as described in the annexed diagram:—

Preliminary plan 982.

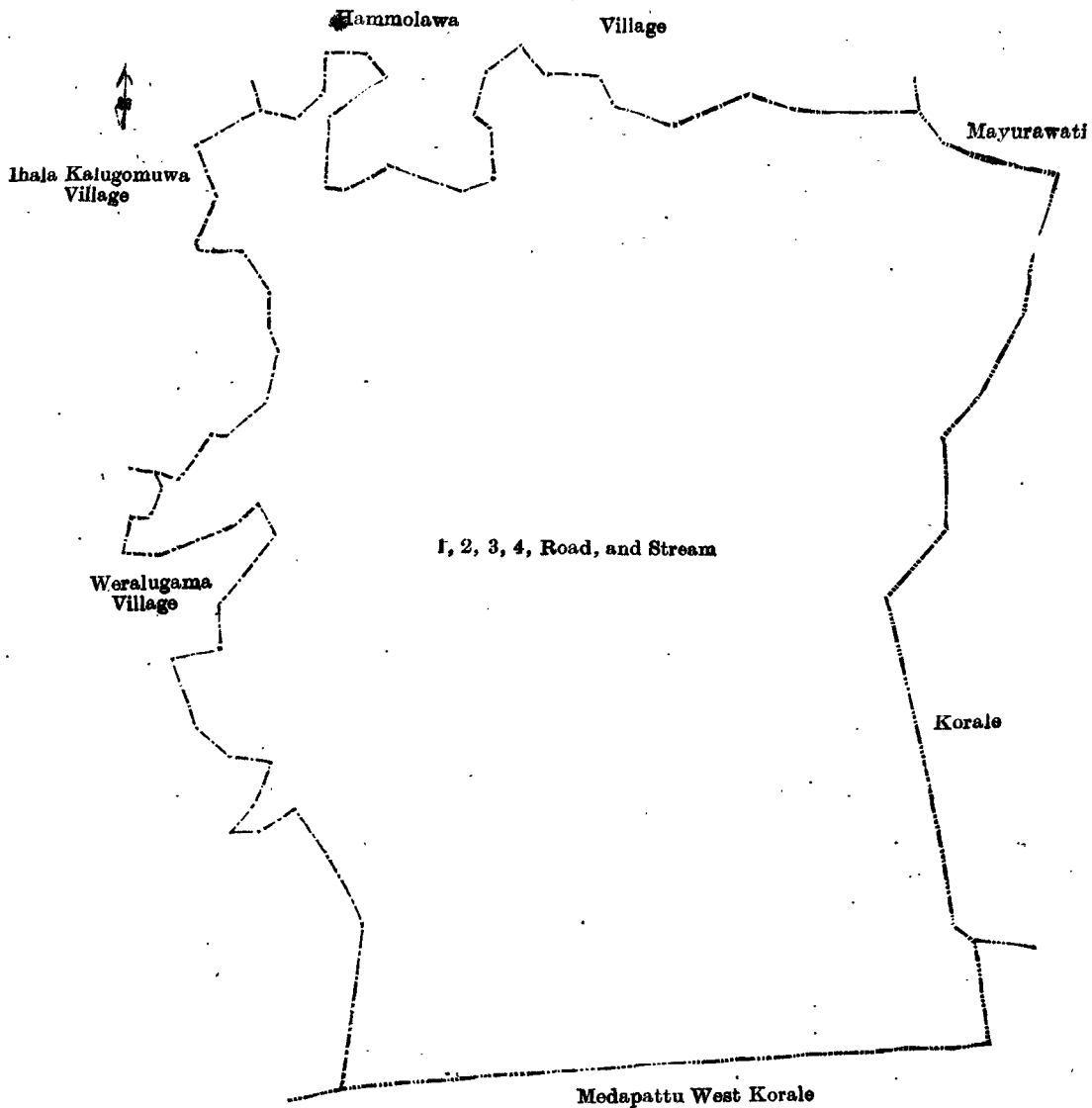
Situation: Galagedera village in Katugampola korale of Kurunegala District.

Lot.	Name of Land.	Extent, A. R. P.	Lot.	Name of Land.	Extent, A. R. P.
1	Galagederawewa (tank)	3 2 8	—	Road	1 2 38
2	Galagederapahalawewadeniya	13 1 2	—	Stream	0 2 22
3	Galagederamukalana	462 1 24			
4	Galagederaihalawewadeniya	3 3 2			485 1 16

and bounded as follows: on the north by the village limit of Hammolawa, the boundary of the Mayurawati korale; on the east by the boundary of the Mayurawati korale, the boundary of the Meda Pattu Korale West; on the south by the boundary of the Meda Pattu Korale West; on the west by the village limit of Weralugama, the village limit of Ihala Kalugomuwa.

September 27, 1911.

N. A. HAMPTON,
Special Officer.



Surveyor-General's Office,
Colombo, May 16, 1911.

Scale of 16 Chains to an Inch.

A. H. G. DAWSON,
for Surveyor-General.

Ratnapura S. O. No. 56.

Order under Section 4, Sub-section (1), of "The Waste Lands Ordinances of 1897, 1899, 1900, and 1903,"
declaring the Lands to be Crown Property.

In the matter of the lands commonly called or known as Kabaragalahena, Kekillahena, Wattehenegodella, Monarunatanahena (reservation for stream), &c., situate in the village of Palawela, in the Nawadun korale of the Ratnapura District, in the Province of Sabaragamuwa, and of "The Waste Lands Ordinances of 1897, 1899, 1900, and 1903."

WHEREAS in pursuance of section 1 of the said Ordinances it was duly notified on September 17, 1909, that if no claim to the lands commonly called or known as Kabaragalahena, Kekillahena, Wattehenegodella, Monarunatanahena (reservation for stream), &c., situate in the village of Palawela, in the Nawadun korale of the Ratnapura District, in the Province of Sabaragamuwa, containing in extent 56 acres 1 rood and 31 perches, and shown as lots 3, 3a, 19, 19g, 19j, 19k, 19l, 19m, 19n, 17, 23, 23c, 23n, 23i, and 23q in preliminary plan 60, as described in the annexed diagrams, was made to John George Fraser, Special Officer appointed under section 28 of the said Ordinances, within the period of three months from the date specified in such notice, such lands would be declared the property of the Crown, and dealt with on account of the Crown (*vide* Notice No. 3,578):

And whereas (1) Elapata Ellawala Kumarihamy of Welgampola estate, (2) Yamange Lebuna, (3) Paragahahena Suwanda, (4) ditto Ukkiriya, (5) ditto Pinsetu, (6) ditto Manika, (7) ditto Kirjunga, (8) Dambulwana Menika, (9) Egodayalaye Pinsetuwa, (10) ditto Kiri Bantina, (11) ditto Heen Kira, (12) ditto Lamin Kira, (13) Udageyalage Gunasiriya, (14) ditto Lebuna, (15) ditto Kirihata, (16) ditto Tikirimalie, (17) ditto Juntuwa, (18) ditto Samaderi, (19) Aldenige Senderiya, (20) ditto Kirihatha, (21) ditto Wastu Kira, (22) Lathawadiyalaye Gonahonda, all of Palawela, (23) Minikange Mohottihamy of Niriella, (24) Rajapaksa Mudiyanse of Weragama, (25) Simbukuttige Odiris Silva, Galkoratuwalaye Kiriyaasanga, guardian of the minors, (26) Galkoratuwalaye Suratha, and (27) ditto Kiri Puncheda, (28) Gamage Siyaneris Appuhamy, all of Palawela, (29) Rupehinge Ratanhamy of Niriella, (30) Vithanage Purancinahamy, (31) Galkoratuwalaye Kaluwa of Palawela, (32) Herathamy Gampaha Vidane of Galgomuwa, (33) Yamange Suwanda, (34) ditto Pohatha, (35) ditto Kaippuwa, (36) ditto Kirendara, (37) ditto Adara, and (38) Rabodage Appuhamy of Weragama, made claim thereto, and whereas the said claimants have withdrawn their claim to the said lands, I, John George Fraser, Special Officer appointed under section 28 of the said Ordinances, under and by virtue of the powers vested in me in that behalf by section 4 of the said Ordinances, do hereby, on August 26, 1911, order and declare, under section 4, sub-section (1), of the said Ordinances, that the said lands, as more fully described herein below, are the property of the Crown.

Description of the Lands referred to.

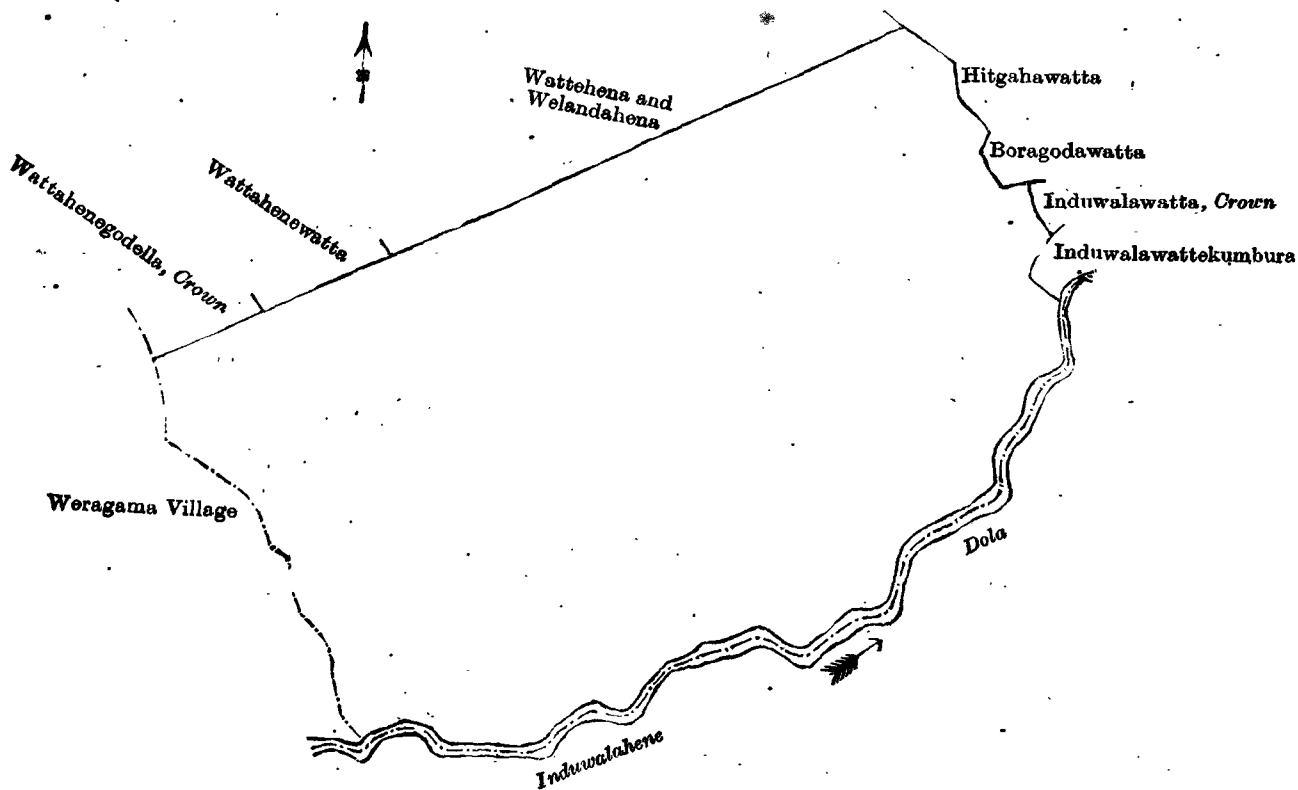
The following lots situated in the village of Palawela, in the Nawadun korale of the Ratnapura District, in the Province of Sabaragamuwa, as described in the annexed diagrams:—

I.—Preliminary plan 60.

Situation : Palawela village in Nawadun korale of Ratnapura District.

Lot.	Name of Land.	Extent, A. R. P.
3	Kabaragalahena, Kekillahena	67 1 35

and bounded as follows : on the north by Wattedhenegodella declared to be Crown property under the Waste Lands Ordinances, Wattahenewatta claimed by Paragahahena Suwanda and others, Wattedhena and Welandahena sold under the Waste Lands Ordinances to Paragahahena Suwanda and five others; on the east by Hitgahawatta claimed by Hulawalige Suwanda and others, Boragodawatta claimed by Hulawalige Menika and others, Induwalawatta declared to be Crown property under the Waste Lands Ordinances, Induwalawattekumbura claimed by Ranhotige Punchikira, the Induwalahene-dola; on the south by the Induwalahene-dola; on the west by the village limit of Weragama.



Surveyor-General's Office,
Colombo, May 22, 1911.

Scale of 8 Chains to an Inch.

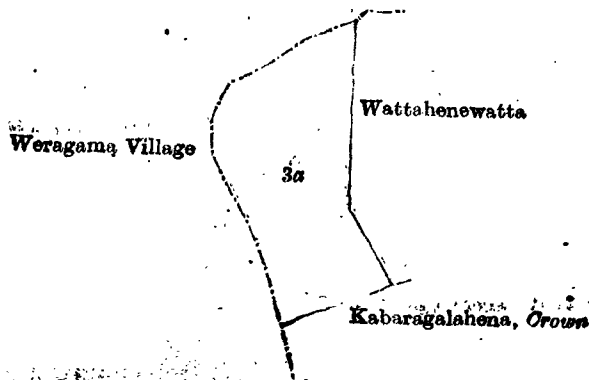
A. H. G. DAWSON,
for Surveyor-General.

II.—Preliminary plan 60.

Situation : Palawela village in Nawadun korale of Ratnapura District.

Lot.	Name of Land.	Extent, A. R. P.
3a	Wattahenegodella	5 2 1

and bounded as follows : on the north by the village limit of Weragama; on the east by Wattahenewatta claimed by Paragahahena Suwanda and others; on the south by Kabaragalahena declared to be Crown property under the Waste Lands Ordinances; on the west by the village limit of Weragama.



Surveyor-General's Office,
Colombo, May 22, 1911.

Scale of 8 Chains to an Inch.

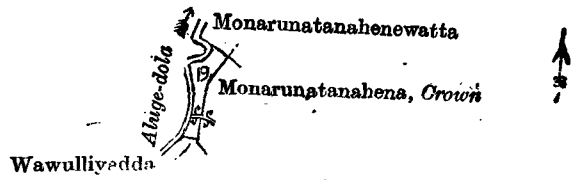
A. H. G. DAWSON,
for Surveyor-General.

III.—Preliminary plan 60.

Situation : Palawela village in Nawadun korale of Ratnapura District.

Lot.	Name of Land.	Extent, A. R. P.
19	Monarunatanahena (reservation for stream)	0 0 32

and bounded as follows : on the north by Monarunatanahenewatta sold under the Waste Lands Ordinances to Aldenige Senderiya and three others ; on the east by Monarunatanahena declared to be Crown property under the Waste Lands Ordinances, a road, Monarunatanahena declared to be Crown property under the Waste Lands Ordinances ; on the south by Wawulliyadde claimed by Udageyalage Gunasiriya ; on the west by the Aluge-dola.



Surveyor-General's Office,
Colombo, May 22, 1911.

Scale of 8 Chains to an Inch.

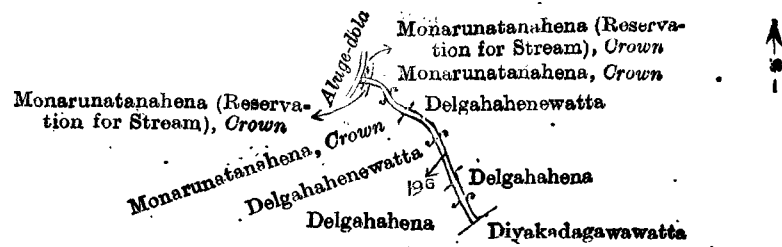
A. H. G. DAWSON,
for Surveyor-General.

IV.—Preliminary plan 60.

Situation : Palawela village in Nawadun korale of Ratnapura District.

Lot.	Name of Land.	Extent, A. R. P.
19g	Monarunatanahena and Delgahahena (Gaisabhawa road)	0 0 24

and bounded as follows : on the north by Monarunatanahena (reservation for stream) declared to be Crown property under the Waste Lands Ordinances, Monarunatanahena declared to be Crown property under the Waste Lands Ordinances, Delgahahenewatta sold under the Waste Lands Ordinances to Sembukuttige Odris Silva ; on the east by Delgahahena sold under the Waste Lands Ordinances to Udageyalage Gunasiriya and five others, Diyakadagawawatta claimed by Gamage Siyaneris Appuhamy and others ; on the south by Delgahahena sold under the Waste Lands Ordinances to Udageyalage Gunasiriya and five others, Delgahahenewatta sold under the Waste Lands Ordinances to Sembukuttige Odris Silva, Monarunatanahena declared to be Crown property under the Waste Lands Ordinances, Monarunatanahena (reservation for stream) declared to be Crown property under the Waste Lands Ordinances ; on the west by the Aluge-dola.



Surveyor-General's Office,
Colombo, May 22, 1911.

Scale of 8 Chains to an Inch.

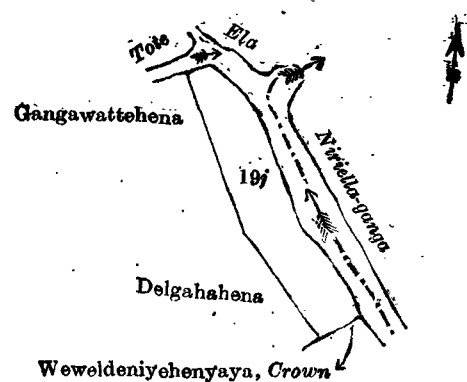
A. H. G. DAWSON,
for Surveyor-General.

V.—Preliminary plan 60.

Situation : Palawela village in Nawadun korale of Ratnapura District.

Lot.	Name of Land.	Extent, A. R. P.
19j	Gangawattehena (reservation for stream)	2 2 37

and bounded as follows : on the north by the Tote-ela ; on the east by the Tote-ela, the Niriella-ganga ; on the south by Weweldeniyeheyaya declared to be Crown property under the Waste Lands Ordinances ; on the west by Delgahahena sold under the Waste Lands Ordinances to Elapatha Ellawala Kumarihamy of Walgampola estate, Gangawattehena sold under the Waste Lands Ordinances to ditto.



Surveyor-General's Office,
Colombo, May 22, 1911.

Scale of 8 Chains to an Inch.

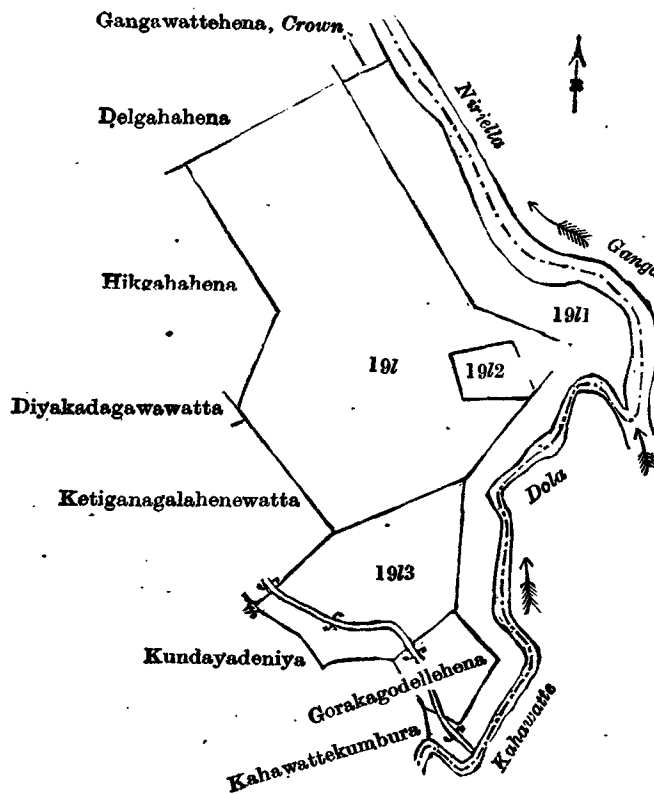
A. H. G. DAWSON,
for Surveyor-General.

VI.—Preliminary plan 60.

Situation : Palawela village in Nawadun korale of Ratnapura District.

Lot.	Name of Land.	Extent, A. R. P.
19l	Gorakagodellehena, Weweldeniyeheyaya, Hikgahahena, Gangawattehena	14 2 28
19m	Gangawattehena	6 1 36
19n	Do.	0 2 20
19o	Gorokgodellahena	3 3 30
		25 3 14

and bounded as follows: on the north by Delgahahena sold under the Waste Lands Ordinances to Elapatha Ellawala Kumarihamy of Walgampola estate, Gangawattehena declared to be Crown property under the Waste Lands Ordinances; on the east by the Niriella-ganga, the Kahawatte-dola; on the south by the Kahawatte-dola, Kahawattekumbura claimed by Udageyalage Kiri Baboya, Gorakagodellehena sold under the Waste Lands Ordinances to Minikange Mohottihamy, Kundayadeniya claimed by Mahadurage Kiri Baba and others; on the west by Ketiganagalahenewatta sold under the Waste Lands Ordinances to Gamage Sianeris Appuhamy and two others, Diyakadagawawatta claimed by Gamage Sianeris Appuhamy and others, Hikgahahena sold under the Waste Lands Ordinances to Rabbodage Appuhamy of Weragama.



Surveyor-General's Office,
Colombo, May 29, 1911.

Scale of 8 Chains to an Inch.

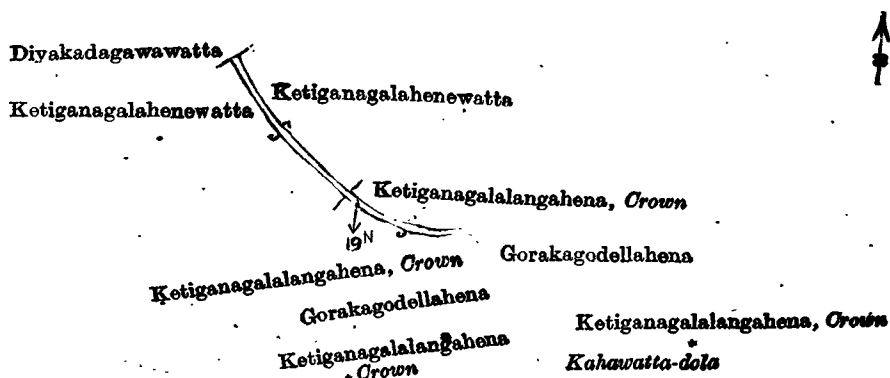
A. H. G. DAWSON,
for Surveyor-General.

VII.—Preliminary plan 60.

Situation: Palawela village in Nawadun korale of Ratnapura District.

Lot.	Name of Land.	Extent, A. R. P.
19n	Gorakagodellahena (Gansabhawa road)	0 1 23

and bounded as follows: on the north by Diyakadagawawatta claimed by Gamage Sianeris Appuhamy and others, Ketiganagalahenewatta sold under the Waste Lands Ordinances to Gamage Sianeris Appuhamy and two others, Ketiganagalalangahena declared to be Crown property under the Waste Lands Ordinances; on the east by Ketiganagalalangahena declared to be Crown property under the Waste Lands Ordinances, Gorakagodellahena sold under the Waste Lands Ordinances to Minikange Mohottihamy, Ketiganagalalangahena declared to be Crown property under the Waste Lands Ordinances; on the south by the Kahawatta-dola, Ketiganagalalangahena declared to be Crown property under the Waste Lands Ordinances to Minikange Mohottihamy, Ketiganagalalangahena declared to be Crown property under the Waste Lands Ordinances; on the west by Ketiganagalalangahena declared to be Crown property under the Waste Lands Ordinances, Ketiganagalahenewatta sold under the Waste Lands Ordinances to Gamage Sianeris Appuhamy and two others.



Surveyor-General's Office,
Colombo, May 22, 1911.

Scale of 8 Chains to an Inch.

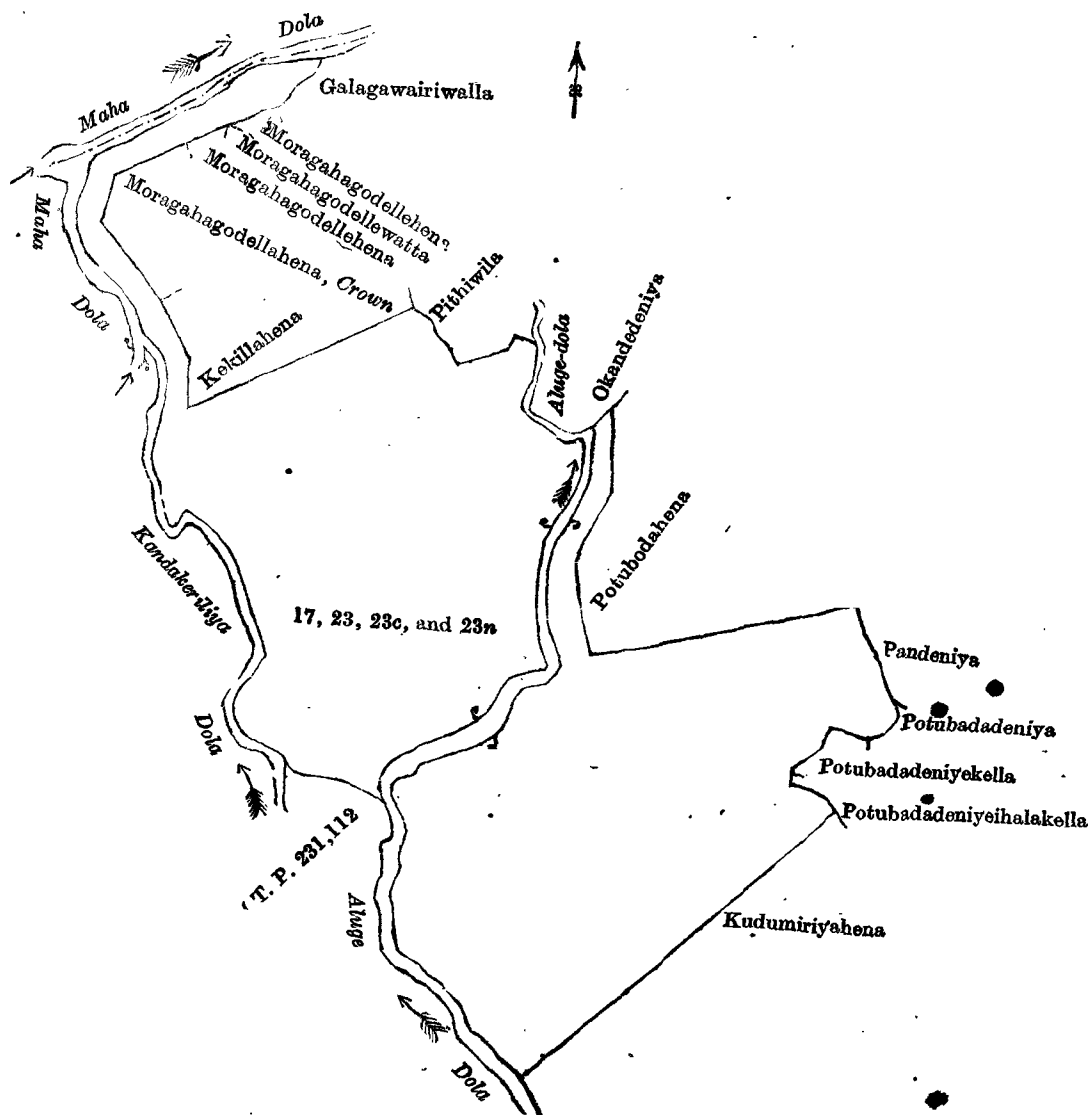
A. H. G. DAWSON,
for Surveyor-General.

VIII.—Preliminary plan 60.

Situation : Palawela village in Nawadun korale of Ratnapura District.

Lot.	Name of Land.	Extent, A. R. P.
17	Kukuladeniya <i>alias</i> Huwayedeniya	2 2 14
23	Aldeniyehena, Kekillahena, Kudumiriyahena, &c.	44 0 24
23c	Moragahagodellehena (reservation for stream)	2 2 17
23n	Potubadahena (reservation for stream)	1 0 30
		50 2 5

and bounded as follows : on the north by the Maha-dola, Galagawairiwatta claimed by Egodawelage Kiriwantina, Moragahagodellehena sold under the Waste Lands Ordinances to Yamange Lebuna, Moragahagodellewatta sold under the Waste Lands Ordinances to ditto, Moragahagodellehena sold under the Waste Lands Ordinances to ditto, Moragahagodellehena declared to be Crown property under the Waste Lands Ordinances, Kekillahena sold under the Waste Lands Ordinances to Udageyalage Gunasiriya and five others, Pithiwila claimed by Udageyalage Gunasiriya and others, the Aluge-dola, Okandedeniya declared to be the property of Gankoratuwalaye Kaluwa under the Waste Lands Ordinances ; on the east by Potubadahena sold under the Waste Lands Ordinances to Gamage Sianeris Appuhamy and two others, Pandeniya claimed by Mahadurage Karonisa and others, Potubadadeniya claimed by Gampaha Herathamy, Vidane and others, Potubadadeniyekella claimed by Mahadurage Kiri Baba and others, Potubadadeniysihalakella claimed by ditto and others, Kudumiriyahena sold under the Waste Lands Ordinances to Rajapakse Mudiyansele Mudiyanse and another ; on the south by Kudumiriyahena sold under the Waste Lands Ordinances to Rajapakse Mudiyansele Mudiyanse and another, the Aluge-dola, T. P. 231,112 ; on the west by the Kandakeriliya-dola, the Maha-dola.



Surveyor-General's Office,
Colombo, May 22, 1911.

Scale of 8 Chains to an Inch.

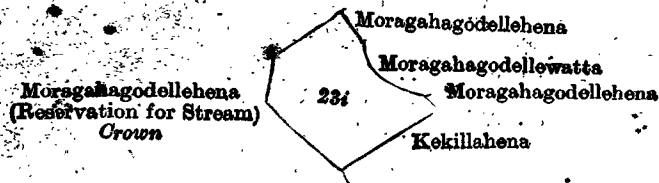
A. H. G. DAWSON,
for Surveyor-General.

IX.—Preliminary plan 60.

Situation : Palawela village in Nawadun korale of Ratnapura District.

Lot.	Name of Land.	Extent, A. R. P.
23c	Moragahagodellehena	2 1 23

and bounded as follows : on the north by Moragahagodellehena (reservation for stream) declared to be Crown property under the Waste Lands Ordinances, Moragahagodellehena sold under the Waste Lands Ordinances to Jamange Lebuna ; on the east by Moragahagodellewatta sold under the Waste Lands Ordinances to Jamange Lebuna, Moragahagodellehena sold under the Waste Lands Ordinances to ditto ; on the south by Kekillahena sold under the Waste Lands Ordinances to Udageyalage Gunasiriya and five others ; on the west by Moragahagodellehena (reservation for stream) declared to be Crown property under the Waste Lands Ordinances.



Surveyor-General's Office,
Colombo, May 22, 1910.

Scale of 8 Chains to an Inch.

A. H. G. DAWSON,
for Surveyor-General.

X.—Preliminary plan 60.

Situation : Palawela village in Nawadun korale of Ratnapura District.

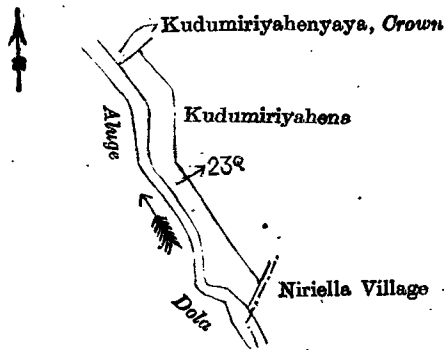
Lot.	Name of Land.	Extent, A. R. P.
23g	Kudumiriyahena (reservation for stream)	1 1 8

Extent, A. R. P.
1 1 8

and bounded as follows : on the north by Kudumiriyahenaya declared to be Crown property under the Waste Lands Ordinances, Kudumiriyahena sold under the Waste Lands Ordinances to Rajapakse Mudiyanse and another ; on the east by Kudumiriyahena sold under the Waste Lands Ordinances to Rajapakse Mudiyanse and another, the village limit of Niriella ; on the south by the village limit of Niriella, the Aluge-dola ; on the west by the Aluge-dola.

J. G. FRASER,
Special Officer.

August 26, 1911.



Surveyor-General's Office,
Colombo, May 22, 1911.

Scale of 8 Chains to an Inch.

A. H. G. DAWSON,
for Surveyor-General.