

Ceylon Government Gazette

Published by Authority.

No. 6,472 — FRIDAY, NOVEMBER 17, 1911.

PART I.—General: Minutes, Proclamations, Appointments,
and General Government Notifications.

PART II.—Legal and Judicial.

PART III.—Provincial Administration.

PART IV.—Land Settlement.

PART V.—Mercantile, Marine, Municipal, Local, &c.

Separate paging is given to each Part in order that it may be filed separately.

Part IV.—Land Settlement.

	PAGE	PAGE
Preliminary Notices	1209	Final Orders 1225

PRELIMINARY NOTICES.

Matara Notice No. 4,285.

Notice under "The Waste Lands Ordinances of 1897, 1899, 1900, and 1903."

TAKE notice that unless within three months from November 17, 1911, the persons, if any, who claim any interest in the lands hereinafter mentioned or in any one or more of such lands or to some interest therein make claim in person or in writing to the said lands or any of them or to some interest therein to Frederick Lewis, Esq., Special Officer appointed under section 28 of "The Waste Lands Ordinances of 1897, 1899, 1900, and 1903," at his office at Fort, Colombo:

Such Special Officer, in pursuance of the powers vested in him by the said Ordinances, will declare by writing under his hand that the said lands or such of them, as to which no claim has been made, are the property of the Crown.

FREDERICK LEWIS,
Special Officer.

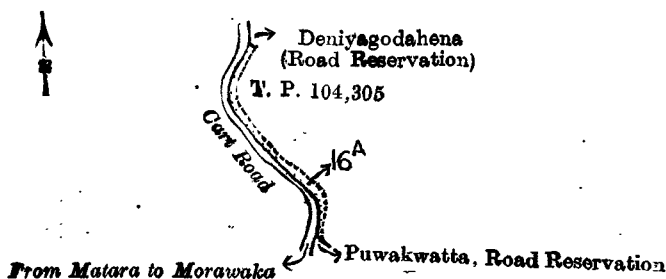
Description of the Lands referred to.

The following lots situated in the village of Poramba, in the Weligam korale of the Matara District, in the Southern Province, as described in the annexed diagrams:—

I.—Preliminary plan 540: Field sheet O/19/39-47.
Situation: Poramba village in Weligam korale of Matara District.

Lot.	Name of Land.	Extent, A. R. P.
16a ..	Deniyagodahena (road reservation)	0 1 5

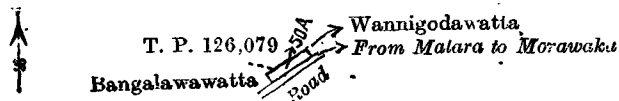
and bounded as follows: on the north by Deniyagodahena (road reservation); on the east by T. P. 104,305; on the south by Puwakwatta (road reservation); on the west by the cart road from Matara to Morawaka.



II.—Preliminary plan 540. Field sheet O/19/23-31.
Situation : Poramba village in Weligam korale of Matara District.

Lot.	Name of Land.	Extent, A. R. P.
50a	Wannigoda (road reservation)	0 0 8

and bounded as follows : on the north by T. P. 126,079 ; on the east by Wannigodawatta claimed by J. A. Wickramaratne the cart road from Morawaka to Matara ; on the south by the cart road from Morawaka to Matara, Bangalawewatta claimed by J. A. Wickremaratne ; on the west by Bangalawewatta claimed by J. A. Wickramaratne, T. P. 126,079.



Surveyor-General's Office,
Colombo, September 19, 1911.

Scale of 8 Chains to an Inch.

A. H. G. DAWSON,
for Surveyor-General.

Matara S. O. 26—1911.

Hambantota Notice No. 4,236.

Notice under "The Waste Lands Ordinances of 1897, 1899, 1900, and 1903."

TAKE notice that unless within three months from November 17, 1911, the persons, if any, who claim any interest in the lands hereinafter mentioned or in any one or more of such lands make claim in person or in writing to the said lands or any of them or to some interest therein to J. G. Fraser, Esq., Special Officer appointed under section 28 of "The Waste Lands Ordinances of 1897, 1899, 1900, and 1903," at his office at Fort, Colombo :

Such Special Officer, in pursuance of the powers vested in him by the said Ordinances, will declare by writing under his hand that the said lands or such of them, as to which no claim has been made, are the property of the Crown.

J. G. FRASER,
Special Officer.

Description of the Lands referred to.

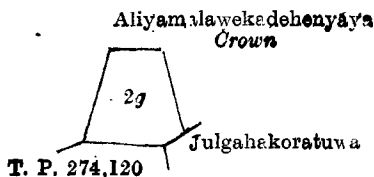
The following lots situated in the village of Netalaporuwa, in the West Giruwa pattu of the Hambantota District, in the Southern Province, as described in the annexed diagrams :—

I.—Preliminary plan 253.

Situation : Netalaporuwa village in West Giruwa pattu of Hambantota District.

Lot.	Name of Land.	Extent, A. R. P.
2g	Millagahawatta	1 1 10

and bounded as follows : on the north and east by Aliyamalawekadehenyaya declared to be Crown property under the Waste Lands Ordinances ; on the south by Julgahakoratuwa claimed by Hewabogahawattage Savonderis, T. P. 274,120 ; on the west by Aliyamalawekadehenyaya declared to be Crown property under the Waste Lands Ordinances.



Surveyor-General's Office,
Colombo, July 24, 1911.

Scale of 8 Chains to an Inch.

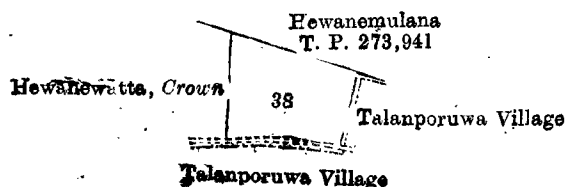
A. H. G. DAWSON,
for Surveyor-General.

II.—Preliminary plan 293.

Situation : Netalaporuwa village in West Giruwa pattu of Hambantota District.

Lot.	Name of Land.	Extent, A. R. P.
38	Hewanewatta	1 3 26

and bounded as follows : on the north by Hewanemulana sold by the Crown (T. P. 273,941) ; on the east and south by the village limit of Talanporuwa ; on the west by Hewanewatta claimed by the Crown.



Surveyor-General's Office,
Colombo, September 26, 1911.

Scale of 8 Chains to an Inch.

A. H. G. DAWSON,
for Surveyor-General.

Hambantota S. O. 59—1911.

Hambantota Notice No. 4,287.

Notice under "The Waste Lands Ordinances of 1897, 1899, 1900, and 1903."

TAKE notice that unless within three months from November 17, 1911, the persons, if any, who claim any interest in the lands hereinafter mentioned or in any one or more of such lands or to some interest therein make claim in person or in writing to the said lands or any of them or to some interest therein to J. G. Fraser, Esq., Special Officer appointed under section 28 of "The Waste Lands Ordinances of 1897, 1899, 1900, and 1903," at his office at Fort, Colombo :

Such Special Officer, in pursuance of the powers vested in him by the said Ordinances, will declare by writing under his hand that the said lands or such of them, as to which no claim has been made, are the property of the Crown.

J. G. FRASER,
Special Officer.

Description of the Lands referred to.

The following lots situated in the village of Welipatanwila, in the East Giruwa pattu of the Hambantota District, in the Southern Province, as described in the annexed diagrams :—

I.—Preliminary plan 468.

Situation : Welipatanwila village in East Giruwa pattu of Hambantota District.

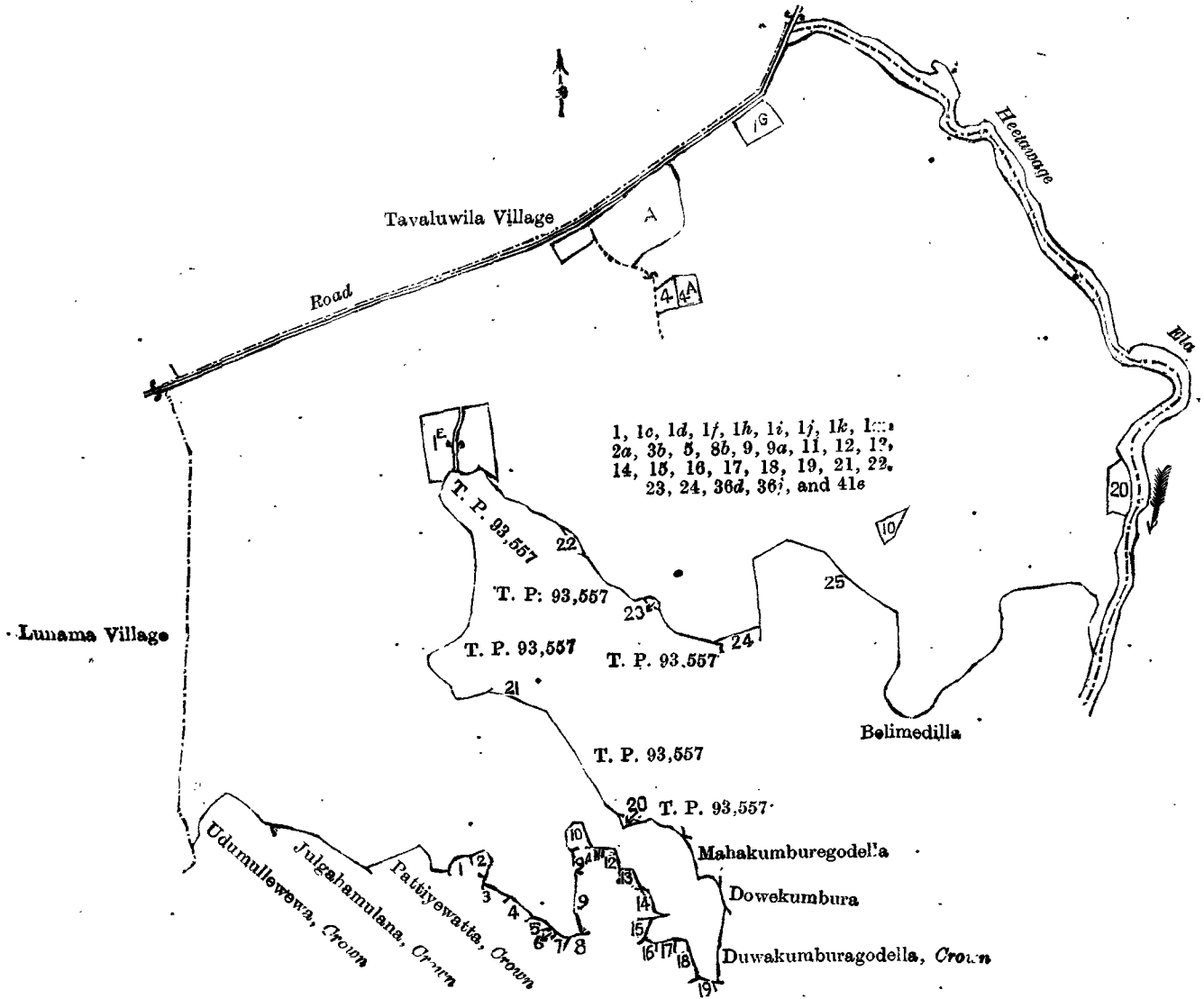
Lot.	Name of Land.	Extent, A. R. P.	Lot.	Name of Land.	Extent, A. R. P.
1	Palukotelanda, Belipallama-addarakella, Oluwatayagelanda, Madawinnelanda, Mahapatahalanda, Pathahelanda, Julgahelanda, Malapalawalanda	322 1 3	9a	Imbulgahawatta	0 3 23
1c	Puhujulegodelanda <i>alias</i> Dalukgahakoratuwa	1 0 5	11	Puhujulegodalanda	0 3 12
1d	Puhujulegodelanda	0 1 1	12	Puhujulegoda	14 2 9
1f	Palukotelanda (path reservation on either side)	0 0 20	13	Unnansedengodella	1 0 28
1h	Malitangahawatta (road reservation)	0 0 19	14	Puhujulegoda	3 0 30
1i	Julgahawatta	1 1 23	15	Do.	9 2 27
1j	Malitangahawatta	0 2 4	16	Do.	3 3 13
1k	Do.	0 3 3	17	Do.	1 1 30
1m	Palugahahena (road reservation)	0 0 11	18	Do.	2 0 12
2a	Palugahahena (do.)	0 0 10	19	Welipamaga	0 3 33
3b	Julgahawatta (do.)	0 0 20	21	Beliakula	1 2 39
5	Mathwinnawewaowita	0 0 21	22	Witanagamagodella	4 3 31
8b	Mullekumburepitakella	0 2 25	23	Pitawala	0 1 4
9	Bulugahahena	1 3 35	24	Witanagamagodella	2 0 24
			36d	Malitangahawattekkella	0 1 20
			36j	Siyambalagahawattehena <i>alias</i> Mahapotawelandekella	0 2 13
			41e	Mahapatahalanda	0 0 27
					378 1 15

and bounded as follows : on the north by the village limit of Lunama, the village limit of Tawaluwila, the Heetawage-ela ; on the east by the Heetawage-ela ; on the south by Belimedilla claimed by Gandara Registrar and others, Amadorumadawinna claimed by Juwan Mahatmaya of Matara and others, Dahapelagodella claimed by Don Thomis and others, T. P. 93,557, Dahapelakanatta claimed by Carolis Balasuriya and others, T. P. 93,557, Medawinnakumbureowita claimed by Carolis Balasuriya and others, T. P. 93,557, Paragahapelakanattegodella claimed by Balasuriya of Matara and others, T. P. 93,557, Hathpelagodella claimed by Carolis Balasuriya and others, T. P. 93,557, Mahakumburegodella claimed by Don Thomis Siriwarnasinhe and others, Dowekumbura claimed by Arukattu Patabendige Don Saraneris Registrar and others, Duwakumburegodella declared to be Crown property under the Waste Lands Ordinances, Malawigekumbureowita declared to be Crown property under the Waste Lands Ordinances, Siyambalagahawattehena declared to be Crown property under the Waste Lands Ordinances, Bulugahawatta declared to be Crown property under the Waste Lands Ordinances, Ambagahawatta claimed by the Crown, Nikagahawatta claimed by the Crown, Malitangahawatta claimed by the Crown, Dalukgahawatta claimed by the Crown, Ketangahawatta claimed by the Crown, Dalukgahawatta claimed by the Crown, Punchipathahelanda declared to be Crown property under the Waste Lands Ordinances, T. P. 220,408, Malitangahawatta claimed by the Crown, Kajugahawattekkella claimed by the Crown, Kajugahawatta claimed by the Crown, Malitangahawatta claimed by Amadoruge Thomis and others, Mahapathahelanda declared to be Crown property under the Waste Lands Ordinances, Julgahawatta granted at half-improved value, Mahapathahelanda declared to be Crown property under the Waste Lands Ordinances, Pattiyewatta declared to be Crown property under the Waste Lands Ordinances, Julgahamulana claimed by the Crown, Udumullewewa declared to be Crown property under the Waste Lands Ordinances ; on the west by the village limit of Lunama.

NOTE.—The following lots lying within the above boundaries are excluded from this notice, and their aggregate acreage of 13 acres 1 rood and 16 perches is not included in the acreage of 378 acres 1 rood and 15 perches given above :—

Lot.	Name of Land.	Extent, A. R. P.	Lot.	Name of Land.	Extent, A. R. P.
1e	Palukotelanda	3 3 19	A 3d	Palugahawatta	2 0 13
1g	Malitangahawatta	1 0 20	4	Katutotagahawatta	0 2 5
A 1l	Palugahahena	0 1 30	4a	Do.	0 2 11
A 2	Do.	0 1 2	10	Imbulgahawatta	0 1 25
A 3	Julgahawatta	0 3 6	20	Siyambalagahawatta	1 0 7
A 3a	Do. (T. P. 221,394)	0 2 12			
A 3c	Palugahawattehena	1 2 26			13 1 16

[For Diagram see page 1212.]



- | | |
|-----------------------------|----------------------------------|
| 1 Mahapatahelanda, Crown | 13 Nikagahawatta, Crown |
| 2 Julgahawatta | 14 Ambagahawatta, Crown |
| 3 Mahapatahelanda, Crown | 15 Bulugahawatta, Crown |
| 4 Malitangahawatta | 16 Siyambalagahawatta |
| 5 Kajugahawatta, Crown | 17 Siyambalagahawatta |
| 6 Kajugahawattekella, Crown | 18 Siyambalagahawattehena, Crown |
| 7 Malitangahawatta, Crown | 19 Malawigekumburaowita, Crown |
| 8 T. P. 220,408 | 20 Hathpellagodella |
| 9 Punghipatavelanda, Crown | 21 Paragahapelakanattagodella |
| 9a Dalukgahawatta, Crown | 22 Medawinnekkumbureowita |
| 10 Ketangahawatta, Crown | 23 Dahapelakanatta |
| 11 Dalukgahawatta, Crown | 24 Dahapelagodella |
| 12 Malitangahawatta, Crown | 25 Amadorumadawinna |

Surveyor-General's Office,
Colombo, July 17, 1911.

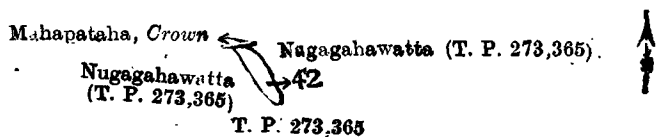
Scale of 16 Chains to an Inch.

A. H. G. DAWSON,
for Surveyor-General.

II.—Preliminary plan 468. Field sheet P/17/36-44.
Situation: Welipatanwila village in East Giruwa pattu of Hambantota District.

Lot.	Name of Land.	Extent, A. R. P.
42	Nugagahawatta	0 0 29

and bounded as follows: on the north by Mahapataha declared to be Crown property under the Waste Lands Ordinances; on the east, south, and west by Nugagahawatta granted at half-improved value (T. P. 273,365).



Surveyor-General's Office,
Colombo, July 17, 1911.

Scale of 8 Chains to an Inch.

A. H. G. DAWSON,
for Surveyor-General.

Hambantota S. O. 60—1911.

Hambantota Notice No. 4,288.**Notice under "The Waste Lands Ordinances of 1897, 1899, 1900, and 1903."**

TAKE notice that unless within three months from November 17, 1911, the persons, if any, who claim any interest in the lands hereinafter mentioned or in any one or more of such lands make claim in person or in writing to the said lands or any of them or to some interest therein to W. E. Wait, Esq., Special Officer appointed under section 28 of "The Waste Lands Ordinances of 1897, 1899, 1900, and 1903," at his office at Fort, Colombo:

Such Special Officer, in pursuance of the powers vested in him by the said Ordinances, will declare by writing under his hand that the said lands or such of them, as to which no claim has been made, are the property of the Crown.

W. E. WAIT,
Special Officer.

Description of the Lands referred to.

The following lots situated in the village of Talapatkanda, in the West Giruwa pattu of the Hambantota District, in the Southern Province, as described in the annexed diagrams:—

I.—Preliminary plan 219.

Situation: Talapatkanda village in West Giruwa pattu of Hambantota District.

Lot.	Name of Land.	Extent, A. R. P.
15g	Alutwattékella	0 1 33

and bounded as follows: on the north by Paranawattehena claimed by Maddumage Appu and others, Ambagahawattehena claimed by Maddumage Davithamy; on the east by Ambagahawattakoratuwa claimed by Maduwellige Davithamy; on the south by Doladegodameegahawatta claimed by Maddumage Sami Appu and others; on the west by Udapalpolahena claimed by the Crown.



Surveyor-General's Office,
Colombo, October 9, 1911.

Scale of 8 Chains to an Inch.


A. H. G. DAWSON,
for Surveyor-General.

II.—Preliminary plan 219.

Situation: Talapatkanda village in West Giruwa pattu of Hambantota District.

Lot.	Name of Land.	Extent, A. R. P.
20f	Hathbalagahagawakoratuwa	0 1 35

and bounded as follows: on the north by Tiyambarahena claimed by the Crown; on the east by Hathbalagahagawakoratuwa claimed by the Crown; on the south and west by Niyangawalahena claimed by the Crown.



Surveyor-General's Office,
Colombo, October 9, 1911.

Scale of 8 Chains to an Inch.

A. H. G. DAWSON,
for Surveyor-General.

III.—Preliminary plan 219.

Situation: Talapatkanda village in West Giruwa pattu of Hambantota District.

Lot.	Name of Land.	Extent, A. R. P.
20t	Tittellehena	1 2 35

and bounded as follows: on the north, east, south, and west by Tittellehena claimed by the Crown.

Tittellehena, Crown



Tittellehena, Crown

Surveyor-General's Office,
Colombo, October 9, 1911.

Scale of 8 Chains to an Inch.

A. H. G. DAWSON,
for Surveyor-General.

Hambantota S. O. 61—1911.

Hambantota Notice No. 4,289.**Notice under "The Waste Lands Ordinances of 1897, 1899, 1900, and 1903."**

TAKE notice that unless within three months from November 17, 1911, the persons, if any, who claim any interest in the lands hereinafter mentioned or in any one or more of such lands make claim in person or in writing to the said lands or any of them or to some interest therein to W. E. Wait, Esq., Special Officer appointed under section 28 of "The Waste Lands Ordinances of 1897, 1899, 1900, and 1903," at his office at Fort, Colombo:

Such Special Officer, in pursuance of the powers vested in him by the said Ordinances, will declare by writing under his hand that the said lands or such of them, as to which no claim has been made, are the property of the Crown.

W. E. WAIT,
Special Officer.

Description of the Lands referred to.

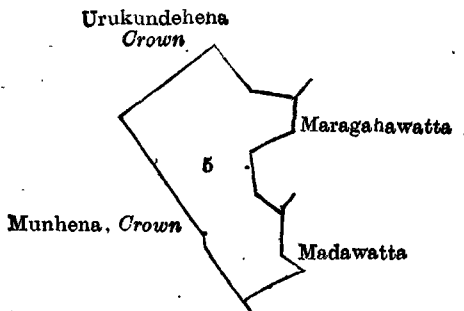
The following lots situated in the village of Pissubedda, in the West Giruwa pattu of the Hambantota District, in the Southern Province, as described in the annexed diagrams:—

I.—Preliminary plan 225.

Situation: Pissubedda village in West Giruwa pattu of Hambantota District.

Lot.	Name of Land.	Extent, A. R. P.
5	Weligahakoratuwa	3 3 24

and bounded as follows: on the north by Urukundehena claimed by the Crown; on the east by Maragahawatta claimed by Ranasin Kalumediriyage Don Davith, Madawatta claimed by Abesinge Don Andris and others; on the south by Madawatta claimed by Abesinge Don Andris and others, Munhena claimed by the Crown; on the west by Munhena claimed by the Crown.



Surveyor-General's Office,
Colombo, October 17, 1911.

Scale of 8 Chains to an Inch.

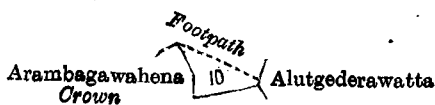
A. H. G. DAWSON,
for Surveyor-General.

II.—Preliminary plan 225.

Situation: Pissubedda village in West Giruwa pattu of Hambantota District.

Lot.	Name of Land.	Extent, A. R. P.
10	Alutgedaragawahena	0 1 10

and bounded as follows: on the north by a footpath; on the east by Alutgedarawatta claimed by Abesinge Don Bastian; on the south and west by Arambagawahena declared Crown property under the Waste Lands Ordinances.



Surveyor-General's Office,
Colombo, October 17, 1911.

Scale of 8 Chains to an Inch.

A. H. G. DAWSON,
for Surveyor-General.

Hambantota S. O. 62—1911.

Kurunegala Notice No. 4,290.

Notice under "The Waste Lands Ordinances of 1897, 1899, 1900, and 1903."

TAKE notice that unless within three months from November 17, 1911, the persons, if any, who claim any interest in the lands hereinafter mentioned or in any one or more of such lands or to some interest therein make claim in person or in writing to the said lands or any of them or to some interest therein to N. A. Hampton, Esq., Special Officer appointed under section 28 of "The Waste Lands Ordinances of 1897, 1899, 1900, and 1903," at his office at Fort, Colombo:

Such Special Officer, in pursuance of the powers vested in him by the said Ordinances, will declare by writing under his hand that the said lands or such of them, as to which no claim has been made, are the property of Crown.

N. A. HAMPTON,
Special Officer.

Description of the Lands referred to.

The following lots situated in the village of Siyambalawalana, in the Meda Pattu Korale East of the Katupampola hatpattu of the Kurunegala District, in the North-Western Province, as described in the annexed diagrams:—

I.—Preliminary plan 374.

Situation: Siyambalawalana village in Meda Pattu Korale East of Kurunegala District.

Lot.	Name of Land.	Extent, A. R. P.
65	Road	2 2
7a	Kosgahamulamukalana (cemetery)	1 2

4 0

and bounded as follows: on the north by Galruppa claimed by Ihalagamalekamalage Kalingarala and others, Etpawatta claimed by Aluthappala Ralalage Kirihamy and others, Galruppa claimed by Ihalagamalekamalage Kalingarala and others; Dikkandemukulana claimed by the Crown; Galagawawatta claimed by S. A. Mudalihamy, Nekatikumullewa claimed by Meddepola temple, Beligahamulawatta claimed by Dasanayaka Patirannehelage Ungurala, Gonnagummulawatta claimed by Dasanayaka Patirannehelage Kirimenika, Paranawatta claimed by I. M. Cornelis Appu, Udaliyapallewa claimed by Dasanayaka Patirannehelage Ukku Banda and others, Ulupattalehena claimed by ditto, Kosgahamulawatta claimed by S. M. Ranhami and another, Ketakelagahamulawatta claimed by Immiya Patirannehelage Pavisthinahar Divulagahamulawatta claimed by D. P. Siyatuhamy and another; Ketakelagahamulawatta claimed by S. M. Siyatuhamy

and another, Galagawawatta claimed by K. P. Hamine, Galagawawatta claimed by Dodampotte Korala, Kolongahamulawatta claimed by Subasingha Mudiyansele Banda (*ex-Arachchi*), Kosgahamulamukalana claimed by the Crown; on the east by Kongollewatuyaya claimed by Meddepola temple, the village limit of Malgamuwa; on the south by Kongollewatuyaya claimed by Meddepola temple, Dikkandemukalana claimed by the Crown, Galwalagawawatta claimed by Dodampotte Korala, Galwalagawawatta claimed by Tankuruwela Palis and another, Galagawawatta claimed by K. P. Hamine, Ketakelagahamulawatta claimed by S. M. Siyatu Hami and another, Ketakelagahamulawatta claimed by Immia Patirannehelage Pavisthinahamy, Mittiyawatawatta *alias* Kosgahamulawatta claimed by Subasingha Mudiyansele Ranhamy and others, Ulupattalehena claimed by Dasanayaka Patirannehelage Ukku Banda, Dikkandemukalana claimed by the Crown, Damingahamulawatta claimed by S. M. Hetu Hamy and another, Paranawatta claimed by I. M. Cornelis Appu, Paranawatta claimed by Dasanayaka Patirannehelage Ran Menika, Kohombagahamulawatta claimed by Subasingha Mudiyansele Ran Hamy Arachchi and others, Gonnagahamulawatta claimed by Dasanayaka Patirannehelage Kiri Menika, Belligahamulawatta claimed by Dasanayaka Patirannehelage Ungurala, Nekatikumburepillewa claimed by Meddepola temple, Galagawawatta claimed by S. A. Mudalihamy, Dikkandemukalana claimed by the Crown, Epanthiawatta claimed by Aluthappala Ralalage Kirihamy and others, Galruppa claimed by Ihalagamalekamalage Kalingarala and others; on the west by the village limit of Wilhera.

[For Diagram see page 1216.]

II.—Preliminary plan 374.

Situation: Siyambalawalana village in Meda Pattu Korale East of Kurunegala District.

Lot.	Name of Land.	Extent, A. R. P.
61	Road	0 1 5
62	Do.	0 1 6
63	Do.	0 3 5
66	Do.	0 0 3
		1 1 19

and bounded as follows: on the north by Etambagahamuladeniya claimed by Subasingha Mudiyansele Banda Arachchi and others, Etambapitiyawatta claimed by Jayakodi Mudiyansele Punchi Appuhamy and others, Mattegodakumbura claimed by Alutepolaralage Menik Etana and others, Etambapitiyawatta claimed by Jayakodi Mudiyansele Punchi Appuhamy and others, Hewanawalakumbura claimed by Meddepola Vihare, Etambagahamulawatta claimed by Durainne Sitta, T. P. 103,298, Medapillewa claimed by Meddepola temple, T. P. 103,298, Medapillewawatta claimed by Meddepola temple, Ambagahamulawatta claimed by Dasanayaka Patirannehelage Ukku Banda and others, Meegahamulawatta claimed by D. P. Kapuruhamy Hamine, Kongahamulawatta claimed by D. Kapuruhamy and others; on the east by the village limit of Meddepola; on the south by Kolongahamulawatta claimed by W. L. Migel Appu and others, Kongahamulawatta claimed by D. Kapuruhamy and others, Meegahamulawatta claimed by D. P. Kapuruhamy Hamine, Ambagahamulawatta claimed by Dasanayaka Patirannehelage Ukku Banda and others, Medapillewa claimed by the Meddepola temple, T. P. 103,298, Medapillewa claimed by the Meddepola temple, T. P. 103,298, Ambagahamulahena claimed by Rajapaksa Pedige Sitta, Galmoratugahawatta claimed by Durainne Sitta and others, Hewanawalakumbura claimed by Meddepola vihare, Hewanawalakumbura claimed by Alutepolaralage Kirihamy, Mattegodakumbura claimed by Alutepolaralage Menik Etana and others, Galruppa claimed by Ihalagamalekamalage Kalingarala and others, Etambagahamuladeniya claimed by Subasingha Mudiyansele Banda Arachchi and others; on the west by the village limit of Dalupotawatta.

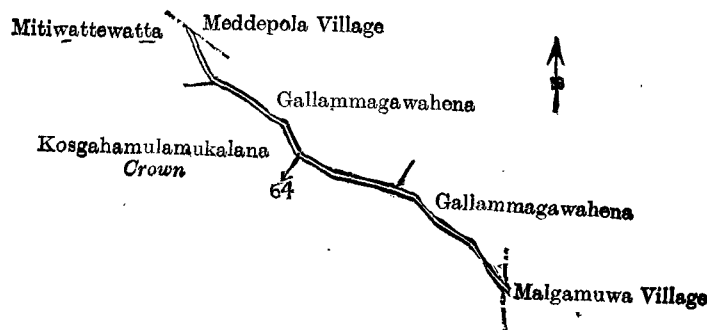
[For Diagram see page 1217.]

III.—Preliminary plan 374.

Situation: Siyambalawalana village in Meda Pattu Korale East of Kurunegala District.

Lot.	Name of Land.	Extent, A. R. P.
64	Road	0 0 24

and bounded as follows: on the north by the village limit of Meddepola, Gallammagawahena claimed by D. P. Ukku Banda and others, Gallammagawahena claimed by S. M. Hetuhami and others; on the east by the village limit of Malgamuwa; on the south by Kosgahamulamukalana claimed by the Crown; on the west by Mitiwattewatta claimed by Dasanayaka Patirannehelage Banda.

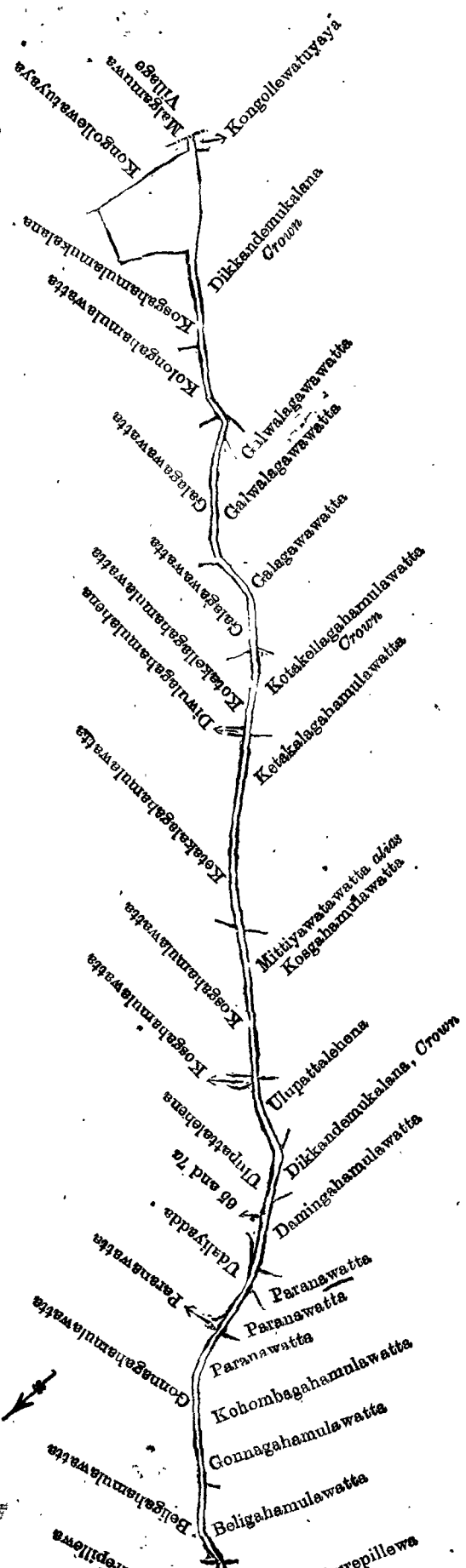


ounded as follows: on the
c, the south by Ratn
from Pottewela to Mu, 1911.

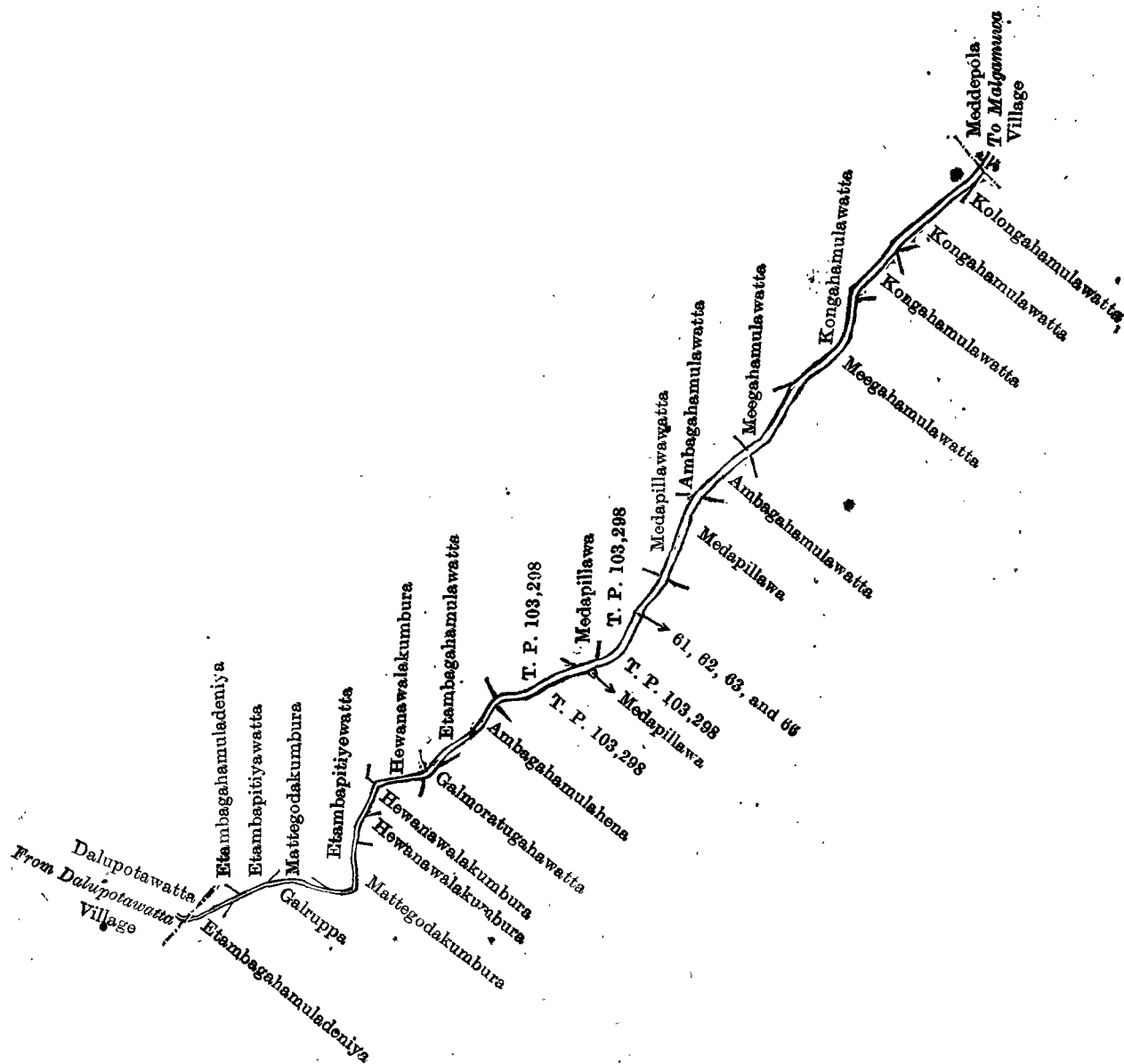
Scale of 8 Chains to an Inch.

Kurunegala S. O. 141—1911.

A. H. G. DAWSON,
for Surveyor-General



... claimed by Dasanayaka Patirannehelage Ungurala, Gonnagahamulawatta claimed by Dasanayaka Patirannehelage Ukku Banda and others, Ulupattalehena claimed by ditto, Kongsahamulawatta claimed by S. M. Ranhami and another, Kotakalagahamulawatta claimed by Immiya Patirannehelage Pavisthinaharaya, Katakagahamulawatta claimed by D. P. Siyatuhamy and another, Kotakellagahamulawatta claimed by S. M. Siyatuhamy and another.



Surveyor-General's Office,
Colombo, September 28, 1911.

Scale of 8 Chains to an Inch.

A. H. G. DAWSON,
for Surveyor-General.

Kurunegala Notice No. 4,291.

Notice under "The Waste Lands Ordinances of 1897, 1899, 1900, and 1903."

TAKE notice that unless within three months from November 17, 1911, the persons, if any, who claim any interest in the lands hereinafter mentioned or in any one or more of such lands or to some interest therein make claim in person or in writing to the said lands or any of them or to some interest therein to N. A. Hampton, Esq., Special Officer appointed under section 28 of "The Waste Lands Ordinances of 1897, 1899, 1900, and 1903," at his office at Fort, Colombo:

Such Special Officer, in pursuance of the powers vested in him by the said Ordinances, will declare by writing under his hand that the said lands or such of them, as to which no claim has been made, are the property of the Crown.

N. A. HAMPTON,
Special Officer.

Description of the Lands referred to.

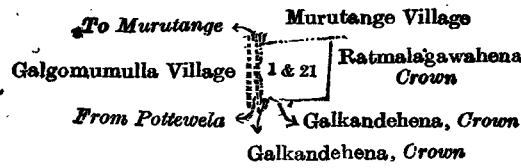
The following lots situated in the village of Mathowa, in the Meda Pattu Korale East of the Katugampola hatpattu of the Kurunegala District, in the North-Western Province, as described in the annexed diagrams:—

I.—Preliminary plan 395.

Situation: Mathowa village in Meda Pattu Korale East of Kurunegala District.

Lot.	Name of Land.	Extent, A. R. P.
1	Ratmalagawahenaminipitiya (cemetery)	0 2 25
21	Ratmalagawahena (cemetery)	0 0 6
		0 2 31

bounded as follows: on the north by the village limit of Murutenge; on the east by Ratmalagawahena claimed by the Crown, Galkandehena, claimed by the Crown; on the south by Ratmalagawahena claimed by the Crown, Galkandehena, claimed by the Crown; on the west by Pottewela to Murutenge (the village limit of Galgomunulla).



Scale of 8 Chains to an Inch.

Surveyor-General's Office,
Colombo, September 9, 1911.

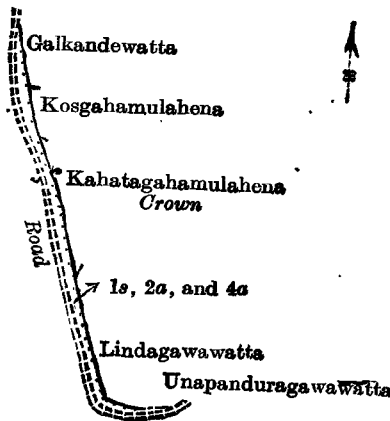
A. H. G. DAWSON,
for Surveyor-General.

II.—Preliminary plan 395.

Situation : Mathowa village in Meda Pattu Korale East of Kurunegala District.

Lot.	Road	Name of Land.	Extent, A. B. P.
1s	0 1 4
2a	..	Do.	0 0 10
4a	..	Do.	0 1 5
			0 2 19

and bounded as follows : on the north by Galkandewatta sold by the Crown, Kosgahamulahena sold by the Crown, Kahatagahamulahena claimed by the Crown, Lindagawawatta claimed by Patirannahelage Kiri Menika and others ; on the east by Lindagawawatta claimed by Patirannahelage Kiri Menika and others, Unapanduragawawatta claimed by Herat Mudiyansele Banda and others ; on the south and west by a road.



Scale of 8 Chains to an Inch.

Surveyor-General's Office,
Colombo, September 9, 1911.

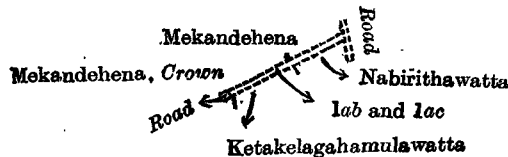
A. H. G. DAWSON,
for Surveyor-General.

III.—Preliminary plan 395.

Situation : Mathowa village in Meda Pattu Korale East of Kurunegala District.

Lot.	Name of Land.	Extent, A. B. P.
1ab	Mekandehena (road)	0 0 6
1ac	Kahatagahamulawatta (road)	0 0 10
		0 0 16

and bounded as follows : on the north by Medakandehena claimed by the Crown, Medakandehena sold by the Crown ; on the east by a road ; on the south by Nabirithawatta sold by the Crown, Ketakelagahamulawatta sold by the Crown ; on the west by a road.



Scale of 8 Chains to an Inch.

Surveyor-General's Office,
Colombo, September 9, 1911.


A. H. G. DAWSON,
for Surveyor-General.

IV.—Preliminary plan 395.

Situation : Mathowa village in Meda Pattu East korale of Kurunegala District.

Lot.	Name of Land.	Extent, A. B. P.
1ad	Mahimaragahawatta (road)	0 0 10

and bounded as follows : on the north by Mekandehena claimed by the Crown ; on the east by Kahatagahamulawatta (road) claimed by the Crown, Mahimaragahawatta sold by the Crown ; on the south by Mahimaragahawatta claimed by Jalat Arachchi and others ; on the west by Dehigahamulawatta claimed by the Crown.



Scale of 8 Chains to an Inch.

Surveyor-General's Office,
Colombo, September 9, 1911.

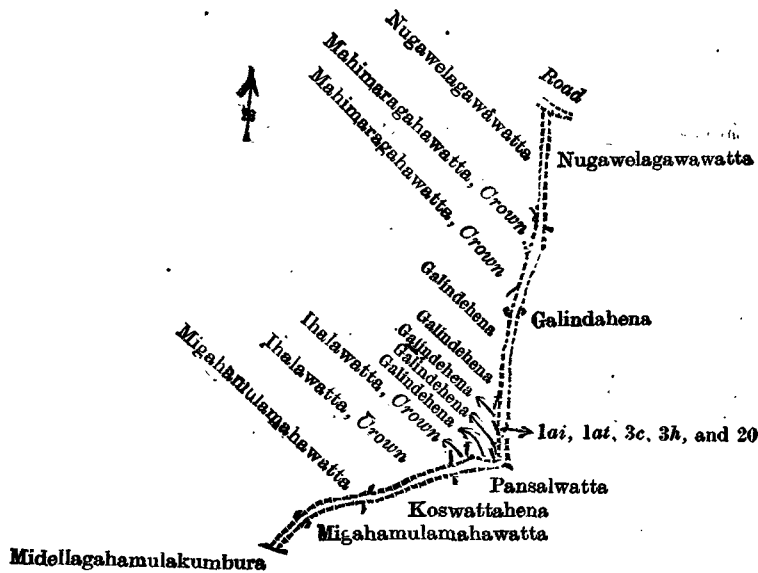
A. H. G. DAWSON,
for Surveyor-General.

V.—Preliminary plan 395.

Situation : Mathowa village in Meda Pattu Korale East of Kurunegala District.

Lot.	Name of Land.	Extent, A. R. P. °
1ai .. Road	0 1 37
1at .. Do.	0 0 3
3c .. Do.	0 0 22
3h .. Do.	0 0 6
20 .. Do.	0 0 17
		0 3 5

and bounded as follows : on the north by a road ; on the east by Nugawelagawawatta sold by the Crown, Galindahena sold by the Crown ; on the south by Pansalwatta claimed by the trustees of Mathowa vihare, Koswattahena sold by the Crown, Migahamulamahawatta claimed by Jalat Arachchilage Guruhamy, Midellagahamulakumbura claimed by Mekamalage Appuhamy ; on the west by Migahamulamahawatta claimed by Jalat Arachchilage Guruhamy, Ihalawatta claimed by the Crown, Galindehena sold by the Crown, Mahimaragahawatta claimed by the Crown, Nugawelagawawatta sold by the Crown.



Scale of 8 Chains to an Inch.

Surveyor-General's Office,
Colombo, September 9, 1911.

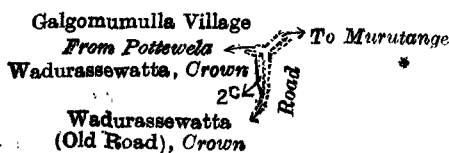
A. H. G. DAWSON,
for Surveyor-General.

VI.—Preliminary plan 395.

Situation : Mathowa village in Meda Pattu Korale East of Kurunegala District.

Lot.	Name of Land.	Extent, A. R. P. °
2c .. Road	0 0 5

and bounded as follows : on the north by the road from Pottewela to Murutenge (the village limit of Galgomumulla) ; on the east by a road ; on the south by Wadurassewatta (old road) claimed by the Crown ; on the west by Wadurassewatta claimed by the Crown.



Scale of 8 Chains to an Inch.

Surveyor-General's Office,
Colombo, September 9, 1911.

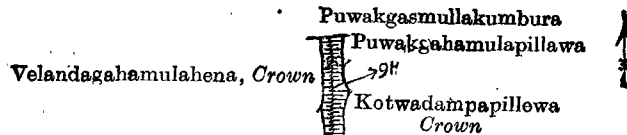
A. H. G. DAWSON,
for Surveyor-General.

VII.—Preliminary plan 395.

Situation: Mathowa village in Meda Pattu Korale East of Kurunegala District.

Lot.	Name of Land.	Extent, A. B. P.
9k	Wewakanda (bund)	0 1 20

and bounded as follows: on the north by Puwakgasmullakumbura claimed by V. A. Kapparahamy; on the east by Puwakgahamulapillewa sold by the Crown, Kotwadampapillewa claimed by the Crown; on the south by Kotwadampapillewa claimed by the Crown; on the west by Kotwadampapillewa claimed by the Crown, Velandagahamulahena claimed by the Crown.



Surveyor-General's Office,
Colombo, September 9, 1911.

Scale of 8 Chains to an Inch.

A. H. G. DAWSON,
for Surveyor-General.

VIII.—Preliminary plan 395.

Situation: Mathowa village in Meda Pattu Korale East of Kurunegala District.

Lot.	Name of Land.	Extent, A. B. P.
9k	Kotadambaela (stream)	0 0 3

and bounded as follows: on the north by Puwakgasmullakumbura claimed by V. A. Kapparahami; on the east by Kotwadampapillewa claimed by the Crown; on the south by the village limit of Wettawa; on the west by Kotwadampapillewa claimed by the Crown.



Surveyor-General's Office,
Colombo, September 9, 1911.

Scale of 8 Chains to an Inch.

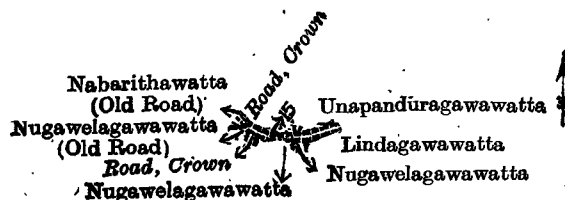
A. H. G. DAWSON,
for Surveyor-General.

IX.—Preliminary plan 395.

Situation: Mathowa Village in Meda Pattu Korale East of Kurunegala District.

Lot.	Name of Land.	Extent, A. B. P.
15	Kadurugahamulawatta (old road)	0 0 15

and bounded as follows: on the north by Nabarithawatta sold by the Crown, a road claimed by the Crown, Unapanduragawawatta claimed by Herat Mudiyansele Banda and others; on the east by Unapanduragawawatta claimed by Herat Mudiyansele Banda and others; on the south by Lindagawawatta claimed by Wilasinarachchige Ungu Menika and others; Nugawelagawawatta sold by the Crown, a road claimed by the Crown; on the west by Nugawelagawawatta (old road) sold by the Crown.



Surveyor-General's Office,
Colombo, September 9, 1911.

Scale of 8 Chains to an Inch.

A. H. G. DAWSON,
for Surveyor-General.

Kurunegala S. O. 142—1911.

Kurunegala Notice No. 4,292.

Notice under "The Waste Lands Ordinances of 1897, 1899, 1900, and 1903."

TAKE notice that unless within three months from November 17, 1911, the persons, if any, who claim any interest in the lands hereinafter mentioned or in any one or more of such lands make claim in person or in writing to the said lands or any of them or to some interest therein to N. A. Hampton, Esq., Special Officer appointed under section 28 of "The Waste Lands Ordinances of 1897, 1899, 1900, and 1903," at his office at Fort, Colombo:

Such Special Officer, in pursuance of the powers vested in him by the said Ordinances, will declare by writing under his hand that the said lands or such of them, as to which no claim has been made, are the property of the Crown.

N. A. HAMPTON,
Special Officer.

Description of the Lands referred to.

The following lots situated in the village of Ihala Narangamuwa, in the Meda Pattu Korale East of the Katugampola hatpattu of the Kurunegala District, in the North-Western Province, as described in the annexed diagrams:—

I.—Preliminary plan 380.

Situation: Ihala Narangamuwa village in Meda Pattu Korale East of Kurunegala District.

Lot.	Name of Land.	Extent, A. R. P.
39c	Dikkandemukulana	0 0 13

and bounded as follows: on the north and east by Ihala Narangomuwemukulana declared to be the property of the Crown under the Waste Lands Ordinances (base of rock); on the south by Kandewatta sold by the Crown; on the west by Talgahamulahena claimed by Gurugalodemudiyanselage Ranhamy.



Scale of 8 Chains to an Inch.

Surveyor-General's Office,
Colombo, October 20, 1911.

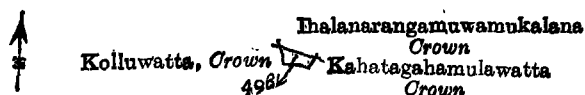
A. H. G. DAWSON,
for Surveyor-General.

II.—Preliminary plan 380.

Situation: Ihala Narangamuwa village in Meda Pattu Korale East of Kurunegala District.

Lot.	Name of Land.	Extent, A. R. P.
40b	Dikkandemukulana	0 0 10

and bounded as follows: on the north by Ihala Narangomuwamukulana declared to be the property of the Crown under the Waste Lands Ordinances; on the east by Kahatagahamulawatta claimed by the Crown; on the south by Kahatagahamulawatta claimed by the Crown, Kolluwatta claimed by the Crown.



Scale of 8 Chains to an Inch.

Surveyor-General's Office,
Colombo, October 20, 1911.

A. H. G. DAWSON,
for Surveyor-General.

III.—Preliminary plan 380.

Situation: Ihala Narangamuwa village in Meda Pattu Korale East of Kurunegala District.

Lot.	Name of Land.	Extent, A. R. P.
49d	Dikkandemukulana	0 0 28

and bounded as follows: on the north by Ihala Narangamuwamukulana declared to be the property of the Crown under the Waste Lands Ordinances; on the east by Kahatagahamulawatta sold by the Crown; on the south by Kahatagahamulawatta sold by the Crown, Bogahamulawatuyaya claimed by Gurugaloda Mudiyanseleage Punchiappuhami and others; on the west by Kahatagahamulawatta sold by the Crown.



Scale of 8 Chains to an Inch.

Surveyor-General's Office,
Colombo, October 20, 1911.

A. H. G. DAWSON,
for Surveyor-General.

IV.—Preliminary plan 380.

Situation: Ihala Narangamuwa village in Meda Pattu Korale East of Kurunegala District.

Lot.	Name of Land.	Extent, A. R. P.
45d	Dikkandemukulana	0 0 8

and bounded as follows: on the north and east by Ihala Narangamuwamukulana declared to be the property of the Crown under the Waste Lands Ordinances (base of rock); on the south and west by Kongahamulahena sold by the Crown.



Scale of 8 Chains to an Inch.

Surveyor-General's Office,
Colombo, October 20, 1911.

A. H. G. DAWSON,
for Surveyor-General.

Kurunegala Notice No. 4,293.

Notice under "The Waste Lands Ordinances of 1897, 1899, 1900, and 1903."

TAKE notice that unless within three months from November 17, 1911, the persons, if any, who claim any interest in the land hereinafter mentioned make claim in person or in writing to the said land or to some interest therein to N. A. Hampton, Esq., Special Officer appointed under section 28 of "The Waste Lands Ordinances of 1897, 1899, 1900, and 1903," at his office at Fort, Colombo :

Such Special Officer, in pursuance of the powers vested in him by the said Ordinances, will declare by writing under his hand that the land, to which no claim has been made, is the property of the Crown.

N. A. HAMPTON,
Special Officer.

Description of the Land referred to.

The land commonly called or known as Wewpitiya (cemetery), situated in the village of Nebilikumbura, in the Ihawalawasideke korale of the Hiriyala hatpattu of the Kurunegala District, in the North-Western Province, containing in extent 1 rood and 16 perches, shown as lot 13 in preliminary plan 240, and in the annexed diagram, and bounded as follows : on the north, east, south, and west by Kosgollehena claimed by Tikiri Banda Delwita.

Kosgollehena

13

Surveyor-General's Office,
Colombo, October 23, 1911.

Scale of 8 Chains to an Inch.

Kurunegala S. O. 144—1911.

A. H. G. DAWSON,
for Surveyor-General.

Ratnapura Notice No. 4,294.

Notice under "The Waste Lands Ordinances of 1897, 1899, 1900, and 1903."

TAKE notice that unless within three months from November 17, 1911, the persons, if any, who claim any interest in the lands hereinafter mentioned or in any one or more of such lands or to some interest therein make claim in person or in writing to the said lands or any of them or to some interest therein to N. A. Hampton, Esq., Special Officer appointed under section 28 of "The Waste Lands Ordinances of 1897, 1899, 1900, and 1903," at his office at Fort, Colombo :

Such Special Officer, in pursuance of the powers vested in him by the said Ordinances, will declare by writing under his hand that the said lands or such of them, as to which no claim has been made, are the property of the Crown.

N. A. HAMPTON,
Special Officer.

Description of the Lands referred to.

The following lots situated in the village of Dambuluwana, in the Nawadun korale of the Ratnapura District, in the Province of Sabaragamuwa, as described in the annexed diagrams :—

I.—Preliminary plan 40.

Situation : Dambuluwana village in Nawadun korale of Ratnapura District.

Lot.	Name of Land.	Extent, A. R. P.
5	Bomaluwekanatta, Koratuwehenyaya, Pelagawahena, Ulpolakelehenyaya, Badamettehenyaya, Meddebandurehenyaya, Wattedehena, Badamehena	222 3 6
7	Paraketiyeowita	0 1 6
8	Paraketiyeatura	8 3 21
16a	Gorakagahalandehena	1 1 14
26	Werawelimukalana, Kirigalmukalanyaya, Kirigalatura, Kirigalaturehena, Panugetahena	341 2 26
26a	Aluketiyalandehena	1 3 3
26c	Etinnamaladeniya	1 0 25
30	Gorakagahalandehena, Ihalawattehena, Kirimetiyehenyaya, Polagawamandiyehena, Jambugahadeniyeyatura, Badamalakanattehena, Deniyegodella, Nindahena, Magahenyaya, Kirimetiyehenyaya, Kaluappugedeniyehena, Werawelimukalana, Kirigolamukalana, Polwattedenyehena, Ranahenewattehena, Kiriwatdolahena, Godakiriwatdoluwagawahena, Polgapumandiyemukalana, Yakadagaladeniyehenyaya, Ambagahawatta, Mahahenyaya, Gorokgahalandehena, Jambugahagodella, Pahalayayepinhenemukalana, Ratahena, Kabaragalapaulahena	321 3 20
30g	Etinnamaladeniya	4 2 6
31	Polwattedeniya	4 3 10
33	Halpandeniya	0 2 32
		909 3 9

and bounded as follows : on the north by a Gansabhawa road, Banduraelawatta claimed by W. J. F. Soysa of Moratuwa, a Gansabhawa road, Bomaluwewatta claimed by W. J. F. Soysa of Moratuwa, a Gansabhawa road, Balikarayangewatta claimed by Balitiyanage Setuwa, Paranawatta claimed by Balitiyanage Balaya and others, Sobaneinnawatta claimed by Balitiyanage Sobana, Santosagewatta claimed by Balitiyanage Menika and others, the Kalu-ganga, the Rassa-ela, Pahaladeniya claimed by Golukandelage Kirihatana, the Rassa-ela, Bimmeowita claimed by Golukandelage Podiya and another, Dikdeniyeyaya claimed by W. J. F. Soysa of Moratuwa and others, Bimmeowita claimed by Golukandelage Podiya and another, Udadeniyekumbura claimed by Konarage Kiri Menika and others, Nindakumburepillewa claimed by Atukoralage Sarahamy and others, Udadeniya claimed by Konarage Punchi Appuhamy and others, Udadeniyepurana claimed by Konarage Mudiyanse and others, Rabaliyawila claimed by Watupitiyalage Kiri Donta and others, Kaluappugedeniya claimed by Atukoralage Jotihamy and others, Aswedduma claimed by Seneviratne Mudiyanse and others, Agalakapapaswedduma claimed by Atukoralage Kiri Menika and others, Pelahelakotuwa claimed by Seneviratne Mudiyanse and others, Aswedduma claimed by ditto, Appugeliyadda claimed by Atukoralage Kiri Menika and others, Durayagekumbura claimed by Watupitiyalage Kiri Donta and others, Mulakkadakumbura claimed by

Konarage Puchiappuhamy and others, Galwalakumbura claimed by ditto, a stream, Balayage-elakumbura claimed by Galgodakonarage Huratalhamy and others, Peragasmandiyekumbura claimed by Golukandalage Kirihatana and others, Pahalaketalekumbura claimed by Galgodage Huratalhamy and others, Udahaketalekumbura claimed by Atukoralage Kiri Menika and others, Pahalaketalekumbura claimed by Galgodage Huratalhamy and others, Peragasmandiyekumbura claimed by Golukandalage Kirihatana and others, Balayage-elakumbura claimed by Galgodakonarage Huratalhamy and others, Dorakodapittaniya claimed by Golukandalage Andiriya and others, a Gansabhawa road, Gorokgahalandewatta claimed by Seneviratne Mudiyansele Lokumahatmaya, Hirivalakumbura claimed by Posathamy Gan-Arachchi and others, Udahagedarawatta claimed by Konarage Puchi Appuhamy and others, Gangodawatta claimed by Seneviratne Mudiyansele Kiri Banda and others, Appuwagewatta claimed by Welikanne Arachchillage Mituruhamy and others, Harankahagewatta claimed by Seneviratne Mudiyansele Mudiyanse and others, Paluwatta claimed by Dambuluwana Korallage Kiri Menika and others, Akwalewatta claimed by Galgodage Mudalihamy and others, Paluwatta claimed by Dambuluwanakorallage Kiri Menika and others, Harankahagedeniya claimed by Seneviratne Mudiyansele Mudiyanse and others, Medadeniya claimed by Seneviratne Mudiyansele Puchimahatmaya and others, Managedeniya claimed by Seneviratne Mudiyansele Lokumahatmaya and others, Handunagedeniya claimed by Seneviratne Mudiyansele Mudiyanse; on the east by Lindagawadeniya claimed by Seneviratne Mudiyansele Mudiyanse, Mudiyansele Mudiyanse claimed by ditto and others, Kattadigewatta claimed by Welikanne Arachchillage Dingirihamy and others, Harankahagewatta *alias* Epitahawatta claimed by Seneviratne Mudiyansele Lokumahatmaya and others, Ittegalakanattewatta claimed by ditto, Manannalagewatta claimed by Manannalage Elenduwa, Manannalagewatta claimed by Manannalage Hatankira and others, Manikkuwagewatta claimed by Bilindalage Manikkuwa and others, Manannalage Menikayawatta claimed by Manannalage Menika and others, Weliliyadda claimed by Manannalage Kusala and others, Watupitiyagode-watta claimed by Atukoralage Hinhamy and others, Elekana claimed by K. Tilakaratne Mudaliyar, Mugunaliyadda claimed by Seneviratne Mudiyansele Mudiyanse, Japahugewatta claimed by Atukoralage Sarahamy and others, Rana-henawatta claimed by Atukoralage Jotihamy and another, Ihalawatta claimed by Atukoralage Kiri Menika and another, Badamalkanatta claimed by Atukoralage Mudiyanse, Ihalawattehena claimed by Atukoralage Kiri Menika, Ihalawatta claimed by ditto and another, Ranahenawattayaya claimed by Atukoralage Sarahamy and others, Ranahenawatta claimed by Atukoralage Jotihamy and another, Hamandadeniya claimed by Pohosathamy Gan-Arachchi and others, Nindaliyadda claimed by ditto, the Kiribatdoluwe-dola, Kiribatdoluwa claimed by Pohosathamy Gan-Arachchi and another, Mihitiya claimed by Seneviratne Mudiyansele Mudiyanse, Yapahugewatta claimed by Helandalage Podihamy, Mihitiya claimed by Seneviratne Mudiyansele Mudiyanse, Korallagekumbura claimed by Seneviratne Mudiyansele Kiri Bandar and others, Jambugahadeniya claimed by Helandalage Podihamy, Yakadagaladeniya or Mahadeniya claimed by Seneviratne Mudiyansele Mudiyanse and others, Mahadeniya claimed by ditto, Mahadeniyekumbura claimed by ditto, Keenagaha-kumbura claimed by ditto, Mahapitiyedeniya claimed by ditto, Kirihamigekumbura claimed by Atukoralage Kiri Menika and others; on the south by a stream, the village limit of Maraliya, the village limit of Kehelowita, the Magurange-dola, the village limit of Kehelowita; on the west by a stream, Wattedehena claimed by Wahumpurage Hatankira, Badamuweowita claimed by Seneviratne Mudiyansele Lokumahatmaya and another, Badamuwekumbura claimed by ditto, Badamuwe-owita claimed by ditto, the Bandura-ela.

NOTE.—The following lots lying within the above boundaries are excluded from this notice, and their aggregate acreage of 19 acres 3 roods and 37 perches is not included in the acreage of 909 acres 3 roods and 9 perches given above:—

Lot.	Name of Land.	Extent, A. R. P.	Lot.	Name of Land.	Extent, A. R. P.
6	Perakatiyaya	3 3 12	45	T. P. 121,453	15 2 10
10	Koratuwehenewatta	0 1 8			
11	Egodahakanatta	0 0 20			19 3 37
30i	Koralagewatta	0 0 27			

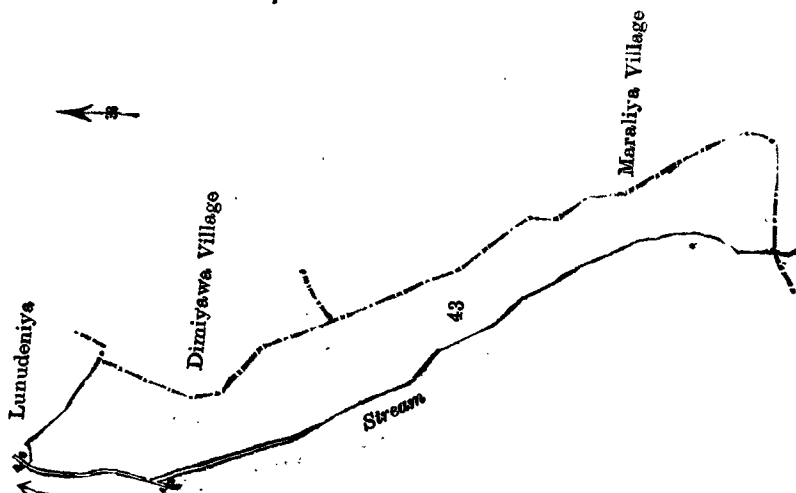
[For Diagram see page 1224.]

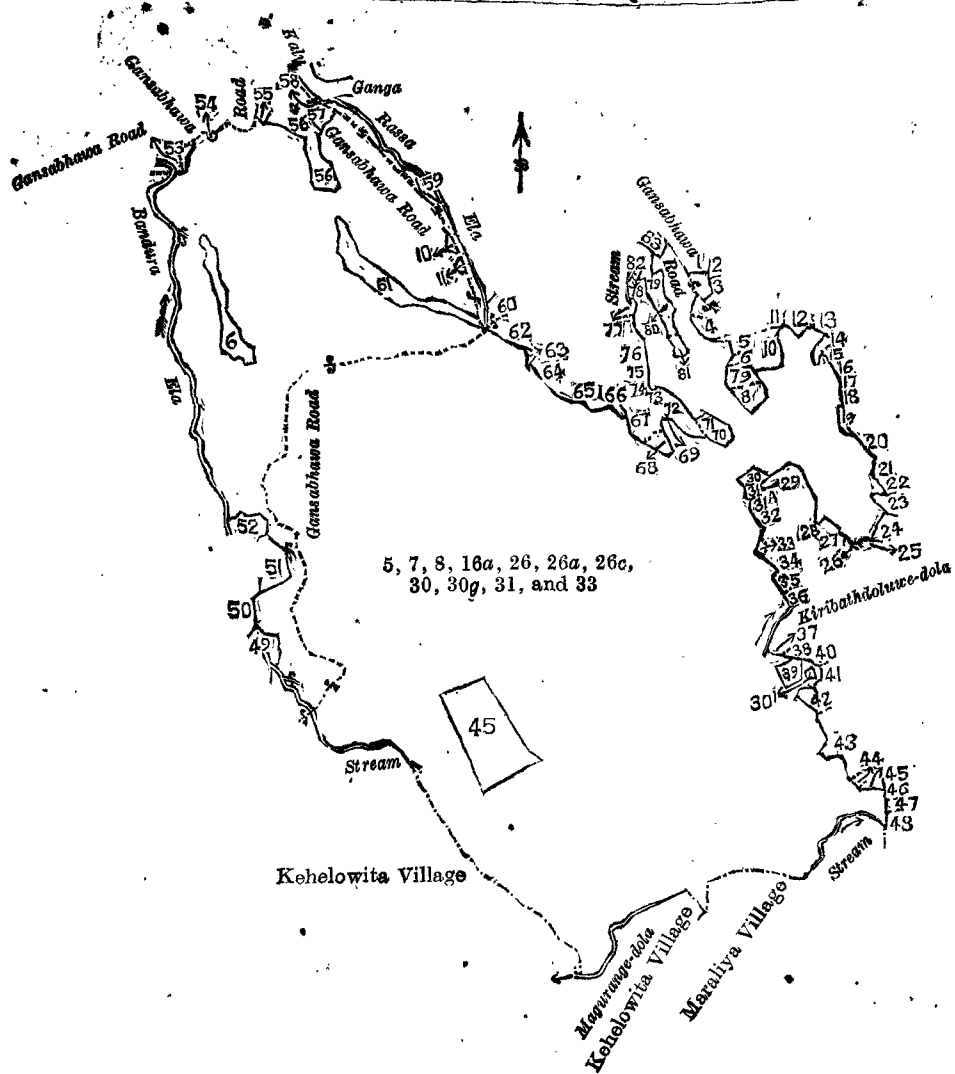
II.—Preliminary plan 40.

Situation: Dambuluwana village in Nawadun korale of Ratnapura District.

Lot.	Name of Land.	Extent, A. R. P.
48	Mahagalagewattehena	10 2 19

and bounded as follows: on the north by Lunudeniya claimed by Seneviratne Mudiyansele Puchi Mahatmaya; on the east by the village limit of Dimiyawa, the village limit of Maraliya; on the south by the village limit of Maraliya; on the west by a stream.





- | | | | |
|--|-----------------------------|-----------------------------------|--------------------------|
| 1 Gorokgahalandewatta | 22 Manannalagemenikayewatta | 42 Jambughadeniya | 63 Udadeniyakumbura |
| 2 Hiriwalakumbura | 23 Wileliyadda | 43 Yakadagaladeniya or Mahadeniya | 64 Nindakumburepillera |
| 3 Udahagederawatta | 24 Watupitiyagodewatta | 44 Mahadeniya | 65 Udadeniya |
| 4 Gangodawatta | 25 Elekanna | 45 Mahadeniyekumbura | 66 Udadeniyapurana |
| 5 Appuwawewatta | 26 Mugunaliyadda | 46 Keenagahakumbura | 67 Rabaliyawila |
| 6 Harankahagewatta | 27 Japahugewatta | 47 Mahapitiyadeniya | 68 Kaluapongedeniya |
| 7 Paluwatta | 28 Ranahenawatta | 48 Kirihamigekumbura | 69 Aswedduma |
| 8 Akwalewatta | 29 Ihalawatta | 49 Wattihena | 70 Agalakapapuwawatta |
| 9 Paluwatta | 30 Badamalakanatta | 50 Badamuwawwita | 71 Palahelakottawa |
| 10 Harankahagedeniya | 31 Ihalawattehena | 51 Badamuwakumbura | 72 Aswedduma |
| 11 Medadeniya | 31a Ihalawatta | 52 Badamuwawwita | 73 Appugeliyadda |
| 12 Managedeniya | 32 Ranahenewatteyaya | 53 Bandura-elawatta | 74 Durayagekumbura |
| 13 Handunagedeniya | 33 Ranahenewatteyaya | 54 Bomaluwewatta | 75 Mulakkadakumbura |
| 14 Lindagawadeniya | 34 Ranahenawatta | 55 Balikarayagewatta | 76 Mulakkadakumbura |
| 15 Mudiyanlagewatta | 35 Hamandadeniya | 56 Paranawatta | 77 Galwalakumbura |
| 16 Kattadigewatta | 36 Nindaliyadda | 57 Sobaneinawatta | 78 Balayage-elakumbura |
| 17 Harankahagewatta alias Epitahawatta | 37 Kiriwatdoluwa | 58 Santhosagewatta | 79 Peragasmandiyekumbura |
| 18 Ittegalaknattewatta | 38 Mihitiya | 59 Pahaladeniya | 80 Pahalakotalekumbura |
| 19 Manannalagewatta | 39 Yapahugewatta | 60 Bimmoowita | 81 Udahaketalekumbura |
| 20 Manannalagewatta | 40 Mihitiya | 61 Dikdeniyeyaya | 82 Balayage-elakumbura |
| 21 Manikkuwagewatta | 41 Koralagekumbura | 62 Bimmoowita | 83 Dorakadapittan |

Surveyor-General's Office,
Colombo, July 12, 1911.

Scale of 32 Chains to an Inch.

A. H. G. DAWSON,
for Surveyor-General.

Badulla Notice No. 4,295.

Notice under "The Waste Lands Ordinances of 1897, 1899, 1900, and 1903."

TAKE notice that unless within three months from November 17, 1911, the persons, if any, who claim any interest in the lands hereinafter mentioned or in any one or more of such lands make claim in person or in writing to the said lands or any of them or to some interest therein to the Government Agent of the Province of Uva at the Badulla Kachcheri:

Such Government Agent, in pursuance of the powers vested in him by "The Waste Lands Ordinances of 1897, 1899, 1900, and 1903," will declare by writing under his hand that the said lands or such of them, as to which no claim has been made, are the property of the Crown.

C. R. CUMBERLAND,
Government Agent.

Description of the Lands referred to.


The following lots situated in the village of Idamegama, in the Dambawinipalata korale of the Udukinda division, in the Province of Uva, as described in the annexed certified diagrams :—

I.—Preliminary plan 53. Field sheet M/12/17-25.

Situation : Idamegama village in Dambawinipalata korale of Udukinda division in Badulla District.

Lot.	Name of Land.	Extent, A. R. P.
33a	Ampitigodapatana ..	0 1 18

and bounded as follows : on the north by T. P. 203,081, Udagamatenpatanawatta claimed by Idame Appuhamy Korala and others, T. P. 203,082, Udagamatenna, Patanawatta, Kohilalanda, &c., claimed by Idame Appuhamy Korala and others; on the east by Arawewawatta, &c., claimed by Kiriwanta and others; on the south by T. P. 203,080; on the west by Tiriwanagalgodapatana belonging to the Crown.



Surveyor-General's Office,
Colombo, May 3, 1911.

Scale of 8 Chains to an Inch.

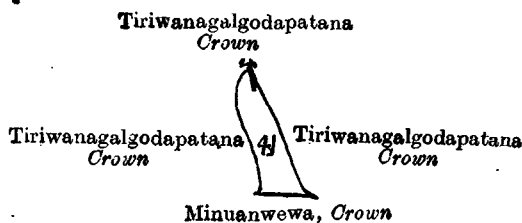
A. H. G. DAWSON,
for Surveyor-General.

II.—Preliminary plan 53. Field sheet M/12/17-25.

Situation : Idamegama village in Dambawinipalata korale of Udukinda division in Badulla District.

Lot.	Name of Land.	Extent, A. R. P.
41	Wewagawaulpota ..	0 2 25

and bounded as follows : on the north, east, and west by Tiriwanagalgodapatana belonging to the Crown; and on the south by Minuanwewa belonging to the Crown.



Surveyor-General's Office,
Colombo, August 22, 1911.

Scale of 8 Chains to an Inch.

A. H. G. DAWSON,
for Surveyor-General.

FINAL ORDERS.

Order under Section 2 of "The Waste Lands Ordinances of 1897, 1899, 1900, and 1903," declaring Land to be Crown Property.

In the matter of the land commonly called or known as Road Reservation, situate in the village of Urubokka, in the Morawak korale of the Matara District, in the Southern Province, and of "The Waste Lands Ordinances of 1897, 1899, 1900, and 1903."

THE notice required by section 1 of "The Waste Lands Ordinances of 1897, 1899, 1900, and 1903," having been duly published in manner prescribed by that section in respect of the above-named land (*vide* Notice No. 4,084), and no claim having been made to the said land or to any interest therein within the period of three months from the date specified in the said notice, I, Arthur Charles Allnutt, Assistant Government Agent of the Matara District of the Southern Province, under and by virtue of the powers vested in me in that behalf by section 2 of the said Ordinances, do hereby on August 23, 1911, order and declare that the said land, as more fully described herein below, situate in the village of Urubokka, in the Morawak korale of the Matara District, in the Southern Province, and shown as lot 50b in block survey preliminary plan 23, and in the annexed diagram, and containing in extent 3 roods and 5 perches, is the property of the Crown.

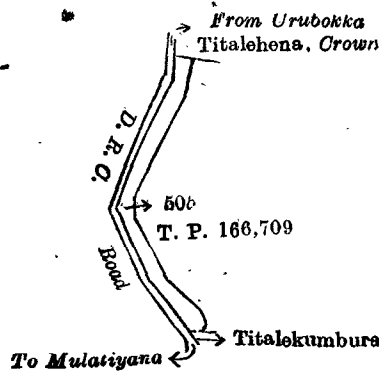
Description of the Land referred to.

The land commonly called or known as Road Reservation, situated in the village of Urubokka, in the Morawak korale of the Matara District, Southern Province, containing in extent 3 roods and 5 perches, shown as lot 50b in block survey preliminary plan 23, and in the annexed certified tracing therefrom, and bounded as follows : on the north by Titalehena declared Crown under the Waste Lands Ordinances; on the east by the land in T. P. 166,709; on the south by Titalekumbura claimed by D. N. Abeywickrema and others; and on the west by the D. R. C. road from Urubokka to Mulatiyana.

August 23, 1911.

A. C. ALLNUTT,
Assistant Government Agent.

Field sheet O/15/5-13.



Surveyor-General's Office,
Colombo, June 18, 1908.

Scale of 8 Chains to an Inch.

R. S. TEMPLETON,
Acting Surveyor-General.

**Order under Section 2 of "The Waste Lands Ordinances of 1897, 1899, 1900, and 1903,"
declaring Lands to be Crown Property.**

In the matter of the lands commonly called or known as Gamagegoda and Medagoda, Tundolehena, and Walahena, situate in the village of Alapaladeniya, in Palle pattu of Morawak korale of the Matara District, in the Southern Province, and of "The Waste Lands Ordinances of 1897, 1899, 1900, and 1903."

THE notice required by section 1 of "The Waste Lands Ordinances of 1897, 1899, 1900, and 1903," having been duly published in manner prescribed by that section in respect of the above-named lands (*vide* Notice No. 3,934), and no claim having been made to the said lands or to any interest therein within the period of three months from the date specified in the said notice, I, William Loring Kindersley, Assistant Government Agent of the Matara District, of the Southern Province, under and by virtue of the powers vested in me in that behalf by section 2 of the said Ordinances, do hereby on April 10, 1911, order and declare that the said land, as more fully described herein below, situate in the village of Alapaladeniya, in the Morawak korale of the Matara District, in the Southern Province, and shown as lots 8a, 10½, and 13½ in block survey preliminary plan 9, and in the annexed diagrams, and containing in extent 5 acres 2 roods and 13 perches, are the property of the Crown.

Description of the Lands referred to.

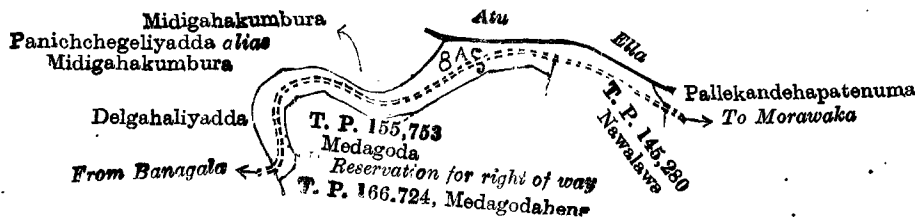
The following lots situated in the village of Alapaladeniya, in Palle pattu of Morawak korale of the Matara District, in the Southern Province, as described in the annexed diagrams:—

I.—Block survey preliminary plan 9. Field sheet O/14/6-14.

Situation: Alapaladeniya village in Palle pattu of Morawak korale, Matara District.

Lot.	Name of Land.	Extent, A. R. P.
8a	Gamagegoda and Medagoda	2 0 15

and bounded as follows: on the north by Panichchegeliyadda *alias* Midigahakumbura claimed by Don Adrian Dahanayaka, Midigahakumbura claimed by D. J. W. Dahanayaka and Atuella; on the east by Pallekandehapatenuma claimed by D. J. W. Dahanayaka and road from Banagala to Morawaka; on the south by T. P. 145,280, Nawala, and T. P. 155,753 Medagoda, and T. P. 166,724, Medagodahena; on the west by Delgahaliyadda claimed by Don Anderis Dahanayaka.



Surveyor-General's Office,
Colombo, September 20, 1906.

Scale of 8 Chains to an Inch.

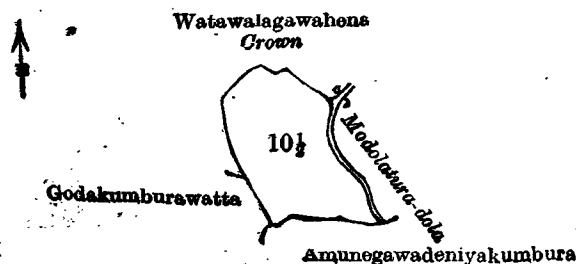
C. MEADEN,
for Surveyor-General.

II.—Block survey preliminary plan 9. Field sheet O/14/6-14.

Situation: Alapaladeniya village in Palle pattu of Morawak korale, Matara District.

Lot.	Name of Land.	Extent, A. R. P.
10½	Tundolehena	2 2 7

and bounded as follows: on the north by Watawalagawahena declared to be Crown property under the Waste Lands Ordinances; on the east by Modalature-dola; on the south by Amunegawadeniyakumbura claimed by Dahanayaka Atukoralage Don Carolis and others; on the west by Godakumburawatta claimed by Godakumburage Baba Appu and others and Watawalagawahena declared to be Crown property under the Waste Lands Ordinances.



Surveyor-General's Office,
Colombo, September 20, 1906.

Scale of 8 Chains to an Inch.

C. MEADEN,
for Surveyor-General.

III.—Block survey preliminary plan 9. Field sheet O/14/6-14.

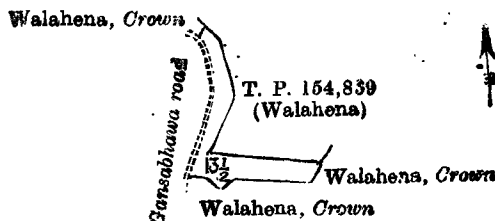
Situation : Alapaladeniya village in Palle pattu of Morawak korale, Matara District.

Lot.	Name of Land.	Extent, A. R. P.
13½	Walahena	0 3 31

and bounded as follows : on the north by Walahena declared to be Crown property under the Waste Lands Ordinances and T. P. 154,839 (Walahena) ; on the east by T. P. 154,839 (Walahena) and Walahena declared Crown ; on the south by Walahena declared Crown ; on the west by Gansabhawa road.

Matara Kacheheri,
April 10, 1911.

W. L. KINDERSLEY,
Assistant Government Agent.



Surveyor-General's Office,
Colombo, September 20, 1906.

Scale of 8 Chains to an Inch.

C. MEADEN,
for Surveyor-General.

**Order under Section 4, Sub-section (1), of "The Waste Lands Ordinances of 1897, 1899, 1900, and 1903,"
declaring Land to be Crown Property.**

In the matter of the land commonly called or known as *Welahena alias Udamullagederahena*, situate in the village of Alapaladeniya, in Palle pattu of Morawak korale of the Matara District, in the Southern Province, and of "The Waste Lands Ordinances of 1897, 1899, 1900, and 1903."

WHEREAS in pursuance of section 1 of the said Ordinances it was duly notified on December 2, 1910, that if no claim to the land commonly called or known as *Welahena alias Udamullagederahena*, situate in the village of Alapaladeniya, in Palle pattu of the Morawak korale of the Matara District, in the Southern Province, containing in extent 1 acre 2 roods and 30 perches, and shown as lot 11½ in block survey preliminary plan 9, as described in the annexed diagram, was made to the Assistant Government Agent of the Matara District within the period of three months from the date specified in such notice such land would be deemed the property of the Crown, and dealt with on account of the Crown (*vide* Notice No. 3,934):

And whereas Dahanayaka Atukoralage Don Carolis of Alapaladeniya made claim thereto, and whereas the said claimant has withdrawn his claim to the said land, I, William Loring Kindersley, Assistant Government Agent of the Matara District of the Southern Province, under and by virtue of the powers vested in me in that behalf by section 4 of the said Ordinance No. 1 of 1899, do hereby on April 10, 1911, order and declare, under section 4, sub-section (1), of the said Ordinances, that the said land, as more fully described herein below, is the property of the Crown.

Description of the Land referred to.

Block survey preliminary plan 9. Field sheet O/14/6-14.

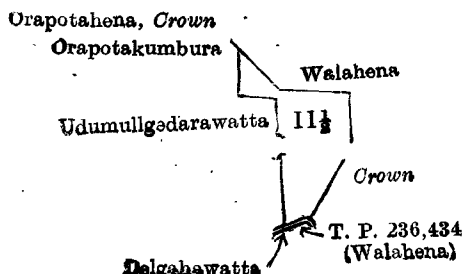
Situation : Alapaladeniya village in Palle pattu of Morawak korale, Matara District.

Lot.	Name of Land.	Extent, A. R. P.
11½	Welahena <i>alias</i> Udamullagederahena	1 2 30

and bounded as follows : on the north by Orapotahena and Walahena declared to be Crown property under the Waste Lands Ordinances ; on the east by Walahena declared to be Crown property under the Waste Lands Ordinances ; on the south by T. P. 236,434 (Walahena) and Delgahawatta claimed by Dahanayaka Atukoralage Don Carolis ; on the west by Udumullagedarawatta claimed by Dahanayaka Atukoralage Don Carolis and Orapotakumbura claimed by Dahanayaka Atukoralage Don Carolis.

Matara Kacheheri,
April 10, 1911.

W. L. KINDERSLEY,
Assistant Government Agent.



Surveyor-General's Office,
Colombo, September 20, 1906.

Scale of 8 Chains to an Inch.

C. MEADEN,
for Surveyor-General.