

# Ceylon Government Gazette

Published by Authority.

No. 6,476 — FRIDAY, NOVEMBER 24, 1911.

PART I.—General: Minutes, Proclamations, Appointments, and General Government Notifications.

PART II.—Legal and Judicial.

PART III.—Provincial Administration.

PART IV.—Land Settlement.

PART V.—Mercantile, Marine, Municipal, Local, &c.

Separate paging is given to each Part in order that it may be filed separately.

## Part IV.—Land Settlement.

	PAGE		PAGE
Preliminary Notices .. .. .	1229	Final Orders .. .. .	1244

### PRELIMINARY NOTICES.

#### Hambantota Notice No. 4,296.

Notice under "The Waste Lands Ordinances of 1897, 1899, 1900, and 1903."

TAKE notice that unless within three months from November 24, 1911, the persons, if any, who claim any interest in the lands hereinafter mentioned or in any one or more of such lands or to some interest therein make claim in person or in writing to the said lands or any of them or to some interest therein to C. V. Brayne, Esq., Special Officer appointed under section 28 of "The Waste Lands Ordinances of 1897, 1899, 1900, and 1903," at his office at Fort, Colombo :

Such Special Officer, in pursuance of the powers vested in him by the said Ordinances, will declare by writing under his hand that the said lands or such of them, as to which no claim has been made, are the property of the Crown.

C. V. BRAYNE,  
Special Officer.

#### Description of the Lands referred to.

The following lots situated in the village of Araboda, in the West Giruwa pattu of the Hambantota District, in the Southern Province, as described in the annexed diagrams :—

#### I.—Preliminary plan 140.

Situation : Araboda village in West Giruwa pattu of Hambantota District.

Lot.	Name of Land.	Extent, A. R. P.
4e	Londegodahena	2 1 23

and bounded as follows : on the north by Godellawatta claimed by Wijehenge Don Carolis and others, Rukattanagahawatta claimed by Wijehenge Don Carolis and others ; on the east by Maragahawatta claimed by Wijehenge Don Carolis and others, Wellolugahawatta claimed by Kankanapatirana Kalu Appu ; on the south by Londegodahena declared to be the property of the Crown under the Waste Lands Ordinances, Ambagahawatta claimed by Wijehenge Don Carolis and others ; on the west by Bogahahena declared to be the property of the Crown under the Waste Lands Ordinances and Godellawatta claimed by Wijehenge Don Carolis and others.

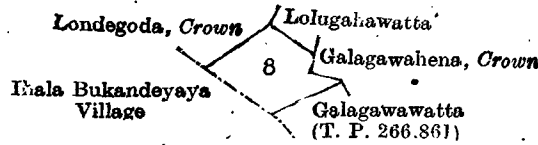


## II.—Preliminary plan 140.

Situation : Araboda village in West Giruwa pattu of Hambantota District.

Lot.	Name of Land.	Extent, A. R. P.
8	Bathwadiyahena	1 0 5

and bounded as follows : on the north by Londegoda-declared to be the property of the Crown under the Waste Lands Ordinances, Lolugahawatta claimed by Kankanani Patiranaage Kalu Appu ; on the east by Galagawahena declared to be the property of the Crown under the Waste Lands Ordinances ; on the south by Galagawawatta sold by the Crown (T. P. 266,861) ; on the west by the village limit of Ihala Bukandeyaya.



Surveyor-General's Office,  
Colombo, October 18, 1911.

Scale of 8 Chains to an Inch.

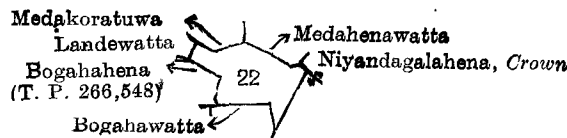
A. H. G. DAWSON,  
for Surveyor-General.

## III.—Preliminary plan 140.

Situation : Araboda village in West Giruwa pattu of Hambantota District.

Lot.	Name of Land.	Extent, A. R. P.
22	Medahenakebella	0 3 21

and bounded as follows : on the north by Medakoratuwa claimed by Jayawardana Hettige Don Juwanis and others, Medahenawatta claimed by Rajapaksa Patiranaage Babanis Appu and Niyandagaladena declared to be the property of the Crown under the Waste Lands Ordinances ; on the east by Niyandagaladena declared to be the property of the Crown under the Waste Lands Ordinances ; on the south by Bogahawatta claimed by Kitulagodage Elias (T. P. 266,548), Bogahawatta sold by the Crown ; on the west by Landewatta claimed by heirs of Jayawardana Hettige Don Mathes.



Surveyor-General's Office,  
Colombo, October 18, 1911.

Scale of 8 Chains to an Inch.

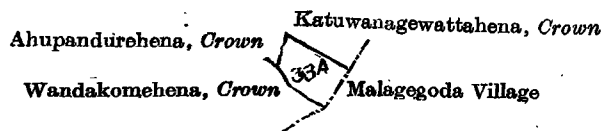
A. H. G. DAWSON,  
for Surveyor-General.

## IV.—Preliminary plan 140.

Situation : Araboda village in West Giruwa pattu of Hambantota District.

Lot.	Name of Land.	Extent, A. R. P.
33a	Katuwanawatta	0 2 1

and bounded as follows : on the north by Kotuwanage Wattedehena belonging to the Crown under the Waste Lands Ordinances ; on the east by the village limit of Malagegoda ; on the south by Wandakomehena declared to be the property of the Crown under the Waste Lands Ordinances ; on the west by Ahupandurehena declared to be the property of the Crown under the Waste Lands Ordinances.



Surveyor-General's Office,  
Colombo, October 18, 1911.

Scale of 8 Chains to an Inch.

A. H. G. DAWSON,  
for Surveyor-General.

Hambantota S. O. 63—1911.

## Hambantota Notice No. 4,297.

Notice under "The Waste Lands Ordinances of 1897, 1899, 1900, and 1903."

TAKE notice that unless within three months from November 24, 1911, the persons, if any, who claim any interest in the lands hereinafter mentioned or in any one or more of such lands make claim in person or in writing to the said lands or any of them or to some interest therein to J. G. Fraser, Esq., Special Officer appointed under section 28 of "The Waste Lands Ordinances of 1897, 1899, 1900, and 1903," at his office at Fort, Colombo :

Such Special Officer, in pursuance of the powers vested in him by the said Ordinances, will declare by writing under his hand that the said lands or such of them, as to which no claim has been made, are the property of the Crown.

J. G. FRASER,  
Special Officer.

## Description of the Lands referred to.

The following lots situated in the village of Beminiyanwila, in the East Giruwa pattu of the Hambantota District, in the Southern Province, as described in the annexed diagrams :—

## I.—Preliminary plan 465.

Situation : Beminiyanwila village in East Giruwa pattu of Hambantota District.

Lot.	Name of Land.	Extent, A. R. P.
1	Malapellandakelekarangahawalayaya	751 1 16
1c	Malapalalandekele (reservation for channel)	0 1 6
1d	Malapalalanda (reservation for road)	0 0 8
3	Valilanda (reservation for channel)	5 0 30
5a	Ela-addarabedda (reservation for channel)	4 3 38
6	Deweniwewa (tank)	4 2 10
7a1	Palamuweniwakumbura (reservation for channel)	0 1 6
7a2	Do. (reservation for bund)	0 1 37
7a4	Hikgahalandakele (reservation for channel)	0 0 35
7a5	Do. (road reservation)	0 0 18
7a6	Do. (do.)	0 1 23
8	Palamuweniwewa	5 2 13
9a	Malapalalanda (reservation for channel)	0 1 0
9b	Malapalalanda (road reservation)	0 0 7
38a	Nugagahawewawatta	0 1 24
38b	Thunwenielagawawatta (reservation for road)	0 0 22
39	Siyambalagahakele (reservation for road)	5 0 16
39a	Kiulkella (part of P. P. 4,003/10,061)	1 1 21
39b	Siyambalagahakele (road reservation)	0 0 16
40	Kiulkella (reservation for channel)	2 2 22
50	Boralulanda, Kabaldettayaya, Weherayaya, Opitayaya, Rotawalayaya, Udupitiya	460 0 26
50a	Yodaalalanda (P. P. 4,003/10,079)	5 1 10
50c	Arabodahena (reservation for channel)	0 1 2
50d	Malitangahawattehena (reservation for channel)	0 1 28
50f	Do. (do.)	0 0 33
50h	Julgahakoratuwa (reservation for channel)	0 1 0
50j	Ela-addaragodella (reservation for channel)	0 3 34
50k	Ela-addaragodella (road reservation)	0 0 16
51	Jupeigamawewa	1 3 23
55	Ehatagahakumbura <i>alias</i> Deweniwewakumbura (reservation for channel)	1 0 16
56	Reservation for channel	6 1 5
57	Malithankotayaya <i>alias</i> Hikgahalanda (P. P. 4,122/10,689)	6 0 0
		1,266 2 1

and bounded as follows : on the north by the village limit of Mamadala, a channel, a path, Malapalalandekele claimed by the Crown, Deweniwewakumbura claimed by the Crown, Deweniwewagawakumbura claimed by Thomishamy and others, T. P. 192,923, T. P. 227,316, Bokuwalanda claimed by the Crown, a path, T. Ps. 192,525, 190,922, 190,923, 190,912, 190,924, a path, Vaikandakumbura claimed by Mahamarakkalage Thomishamy, T. P. 179,566, reservation for roads claimed by the Crown, T. P. 219,112, reservation for roads claimed by the Crown, a channel, reservation for roads claimed by the Crown, Galakumbura-atmaga claimed by the Crown, T. P. 160,097, reservation for roads claimed by the Crown, T. P. 160,097, Gangelanda (reservation for road) claimed by the Crown, T. P. 160,097, reservation for roads claimed by the Crown ; on the east by the village limit of Tavaluwila ; on the south by the village limit of Lunama ; on the west by the village limit of Minietiliya, the village limit of Medadeniya.

NOTE.—The following lots lying within the above boundaries are excluded from this notice, and their aggregate acreage of 25 acres 1 rood and 32 perches is not included in the acreage of 1,266 acres 2 roods and 1 perch given above :—

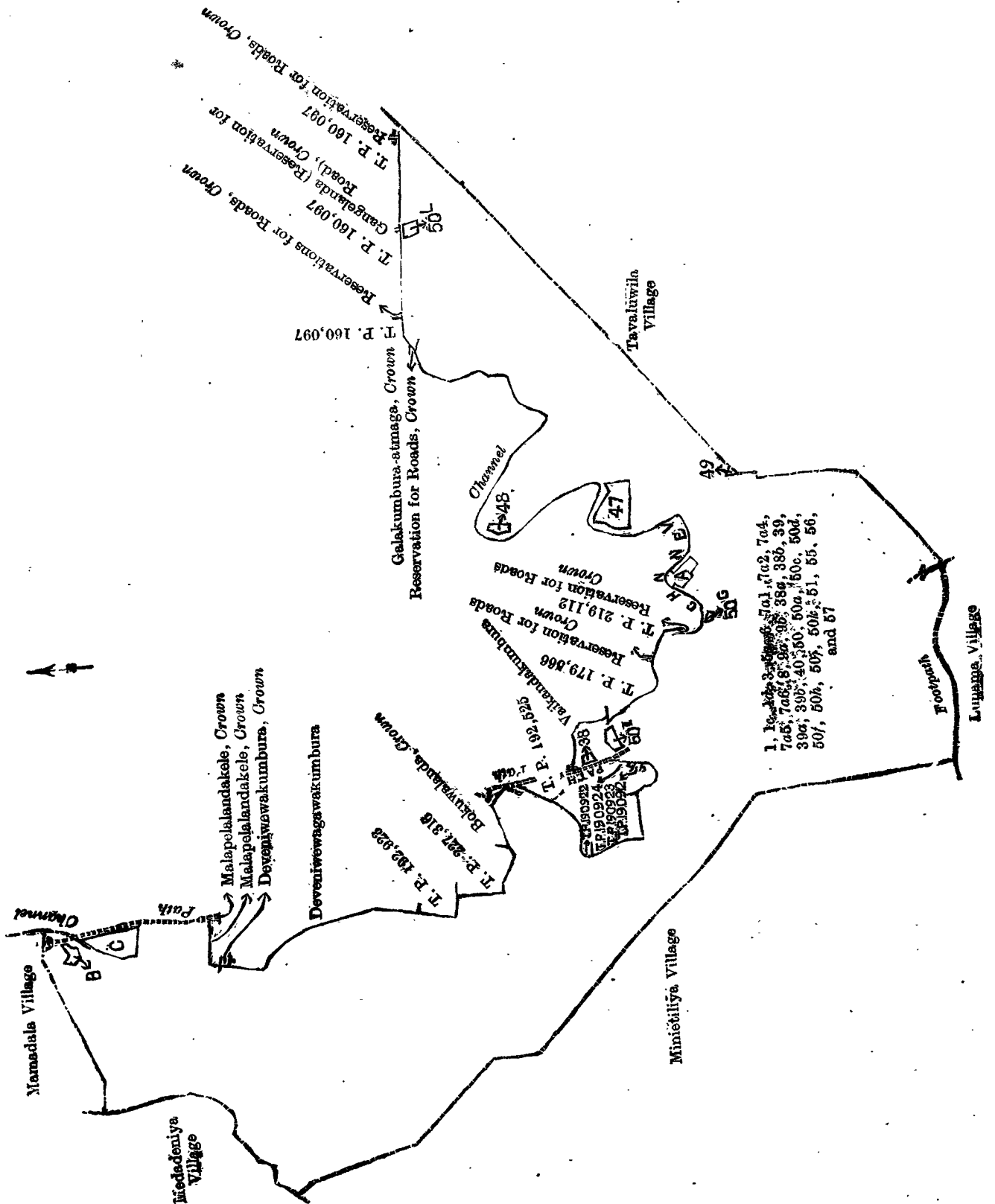
Lot.	Name of Land.	Extent, A. R. P.	Lot.	Name of Land.	Extent, A. R. P.
38	Thunwenielagawawatta	0 1 36	B 1g	Malapalalandawatta	0 3 7
47	Kabaldettayaya (part of T. P. 179,568)	6 1 25	B 8a	Do.	0 0 20
48	Kabaldettayaya	0 3 30	B 9	Do.	0 1 21
50g	Julgahakoratuwa	1 0 26	C 7a3	Hikgahalandakela (reservation for channel)	0 1 17
50i	Ela-addaragodella	1 3 12	C 7	Wekadayaya (P. P. 2,460/4,049)	5 0 36
50l	Walaweboundarywatta	1 1 10	C 7a	Palamuweniwewakumbura	1 3 2
A 45	Kabaldettawatta	0 0 25	49	T. P. 179,572 (part)	0 3 8
A 45a	Do.	0 2 1			25 1 32
A 50b	Arabodahena	1 0 18			
A 50e	Malitangahawattehena	2 0 18			

[For Diagram see page 1232.]

## II.—Preliminary plan 465.

Situation : Beminiyanwila village in East Giruwa pattu of Hambantota District.

Lot.	Name of Land.	Extent, A. R. P.
5d	Deweniwewakumbura (road reservation)	0 0 6

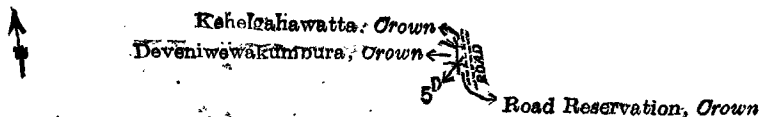


Surveyor-General's Office,  
Colombo, September 8, 1911.

Scale of 32 Chains to an Inch.

A. H. G. DAWSON,  
for Surveyor-General.

and bounded as follows : on the north by Kehelgahawatta claimed by the Crown ; on the east by a road ; on the south by a road reservation claimed by the Crown ; on the west by Deveniwwakumbura claimed by the Crown.



Surveyor-General's Office,  
Colombo, September 8, 1911.

Scale of 8 Chains to an Inch.

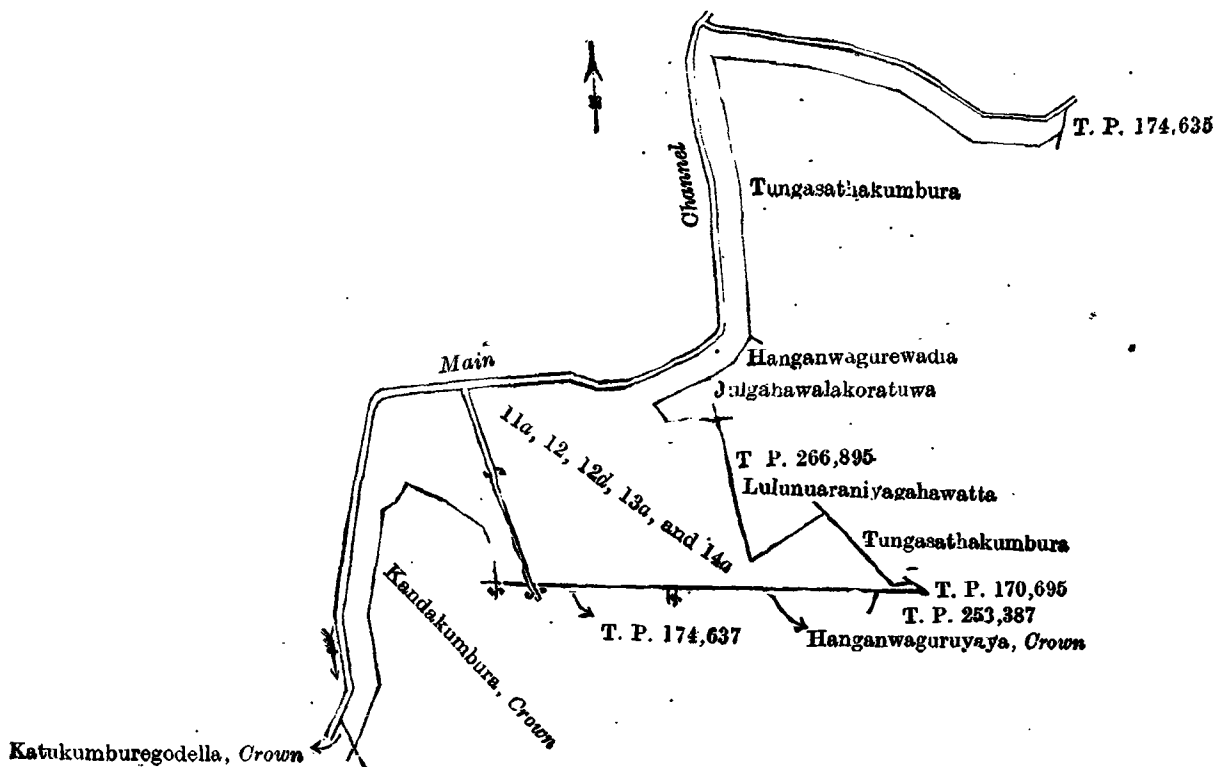
A. H. G. DAWSON,  
for Surveyor-General.

III.—Preliminary plan 465.

Situation : Beminiyanwila village in East Giruwa pattu of Hambantota District.

Lot.	Name of Land.	Extent, A. R. P.
11a	Kandakumbura (reservation for channel)	0 3 27
12	Ratarangodella	10 1 0
12d	Julgahawalakoratuwa (reservation for channel)	0 1 5
13a	Hanganwaguruwadia (reservation for stream)	0 0 19
14a	Tungasattakumbura (reservation for channel)	2 2 23
		<hr/>
		14 0 34

and bounded as follows : on the north by the main channel ; on the east by T. P. 174,635, Tungasathakumbura claimed by Don Mathias Silva Valoris, Hanganwaguruwadia sold by the Crown, Julgahawalakoratuwa sold by the Crown, T. P. 266,895, Lunuaraniyagahawatta sold by the Crown, Tungasathakumbura claimed by Don Mathias Silva Valoris, T. P. 170,695 ; on the south by T. P. 253,387, Hanganwaguruyaya claimed by the Crown, T. P. 174,637, Kandakumbura claimed by the Crown, Katukumburegodella declared to be Crown property under the Waste Lands Ordinances ; on the west by the main channel.



Surveyor-General's Office,  
Colombo, September 8, 1911.

Scale of 8 Chains to an Inch.

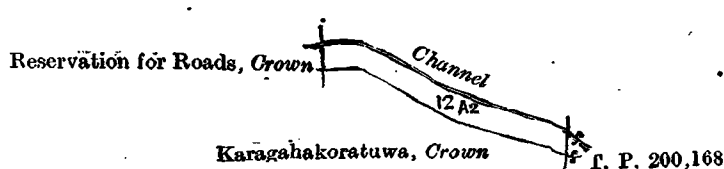
A. H. G. DAWSON,  
for Surveyor-General.

IV.—Preliminary plan 465.

Situation : Beminiyanwila village in East Giruwa pattu of Hambantota District.

Lot.	Name of Land.	Extent, A. R. P.
12a2	Karagahakoratuwa (reservation for channel)	1 0 13

and bounded as follows : on the north by a channel ; on the east by T. P. 200,168 ; on the south by Karagahakoratuwa claimed by the Crown ; on the west by reservation for roads claimed by the Crown.



Surveyor-General's Office,  
Colombo, September 8, 1911.

Scale of 8 Chains to an Inch.

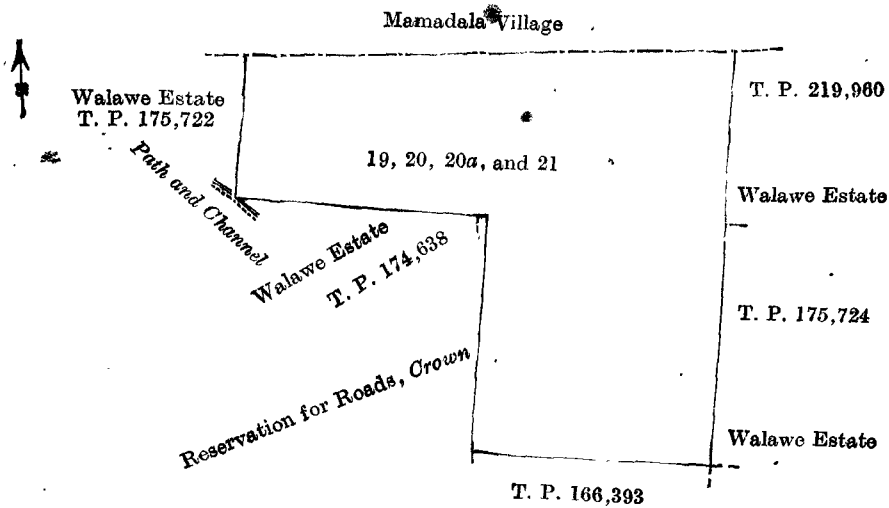
A. H. G. DAWSON,  
for Surveyor-General.

V.—Preliminary plan 465.

Situation : Beminiyanwila village in East Giruwa pattu of Hambantota District.

Lot.	Name of Land.	Extent, A. R. P.	Lot.	Name of Land.	Extent, A. R. P.
19	Hatayaya	0 2 22	21	Kehelgahawatta	0 2 30
20	Hattalanda	21 3 38			
20a	Hoampilemalagahakumbura	0 1 30			<hr/>
					23 3 0

and bounded as follows : on the north by the village limit of Mamadala ; on the east by T. P. 219,960, Walawe estate (private), T. P. 175,724, Walawe estate (private) ; on the south by Walawe estate (private), T. P. 166,393, reservation for roads claimed by the Crown, Walawe estate (private), T. P. 174,638, a path and channel ; on the west by Walawe estate (private), T. P. 175,722.



Surveyor-General's Office,  
Colombo, September 8, 1911.

Scale of 8 Chains to an Inch.

A. H. G. DAWSON,  
for Surveyor-General.

VI.—Preliminary plan 465.

Situation : Beminiyanwila village in East Giruwa pattu of Hambantota District.

Lot.	Name of Land.	Extent, A. R. P.
22	Ganga-atura (reservation for Walawe-ganga)	26 0 0

and bounded as follows : on the north and east by the Walawe-ganga ; on the south by T. P. 161,695 ; on the west by T. P. 160,097, reservation for roads, T. P. 160,096, reservation for roads, the village limit of Mamadala.

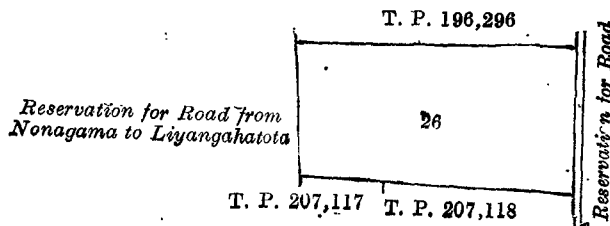
[For Diagram see page 1235.]

VII.—Preliminary plan 465.

Situation : Beminiyanwila village in East Giruwa pattu of Hambantota District.

Lot.	Name of Land.	Extent, A. R. P.
26	Hikgahalanda	6 3 22

and bounded as follows : on the north by T. P. 196,296 ; on the east by a reservation for a road ; on the south by T. Ps. 207,118 and 207,117 ; on the west by a reservation for road from Nonagama to Liyangahatota.



Surveyor-General's Office,  
Colombo, September 8, 1911.

Scale of 8 Chains to an Inch.

A. H. G. DAWSON,  
for Surveyor General.

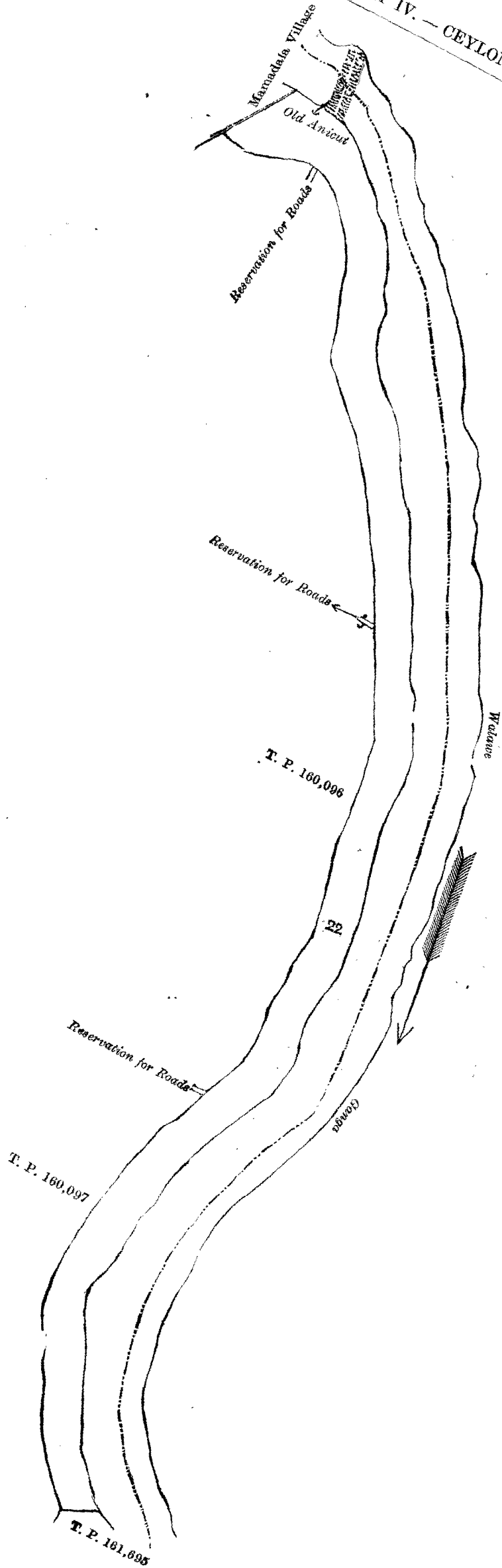
VIII.—Preliminary plan 465.

Situation : Beminiyanwila village in East Giruwa pattu of Hambantota District.

Lot.	Name of Land.	Extent, A. R. P.
28a	Beminiyanwila	25 2 4
28c	Bund (part of P. P. 2,460/4,069)	0 0 10
		25 2 14

and bounded as follows : on the north by T. Ps. 170,697 and 170,687, Gonbaddanawewa claimed by the Crown ; on the east by reservation for road claimed by the Crown, Mahawela claimed by Don Lewis Alahaperuma and others ; on the south by 173,032, Gulugahawatta claimed by G. Don Davith and others, Landewatta (private), reservation for roads claimed by the Crown, Landewatta (private) ; on the west by T. P. 170,705, reservation for road claimed by the Crown, T. P. 166,391, reservation for road claimed by the Crown.

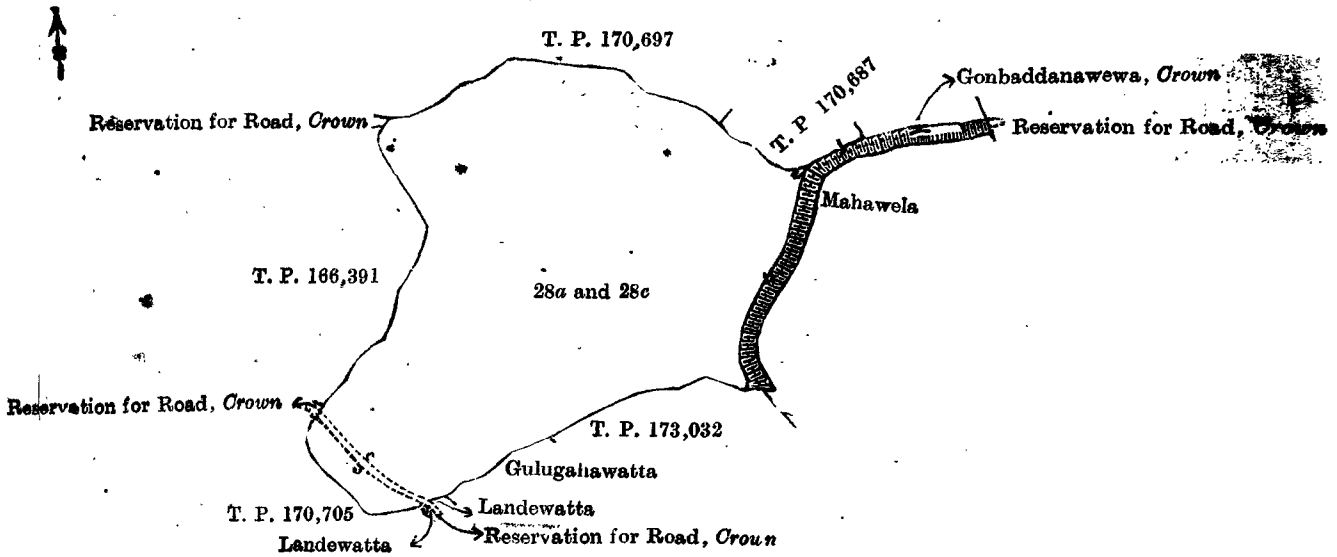
[For Diagram see page 1236.]



Scale of 8 Chains to an Inch.

A. H. G. DAWSON,  
for Surveyor-General

Surveyor-General's Office,  
Colombo, September 8, 1911.



Surveyor-General's Office,  
Colombo, September 8, 1911.

Scale of 8 Chains to an Inch.

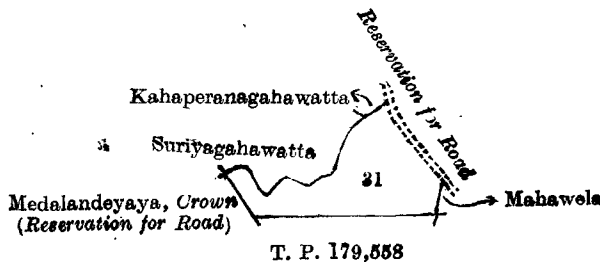
A. H. G. DAWSON,  
for Surveyor-General.

IX.—Preliminary plan 465.

Situation : Beminiyanwila village in East Giruwa pattu of Hambantota District.

Lot.	Name of Land.	Extent, A. R. P.
and 31	Pansalagawahena ..	2 0 5

T. bounded as follows : on the north by Suriyagahawatta, &c. (private), Kahaperanagahawatta (private) ; on the east by reservation for a road, Mahawela claimed by Don Lewis Alahaperuma and others ; on the south by T. P. 179,558 ; on west by Medalandeyaya (reservation for road) claimed by the Crown.



and 207

Surveyor-General's Office,  
Colombo, September 8, 1911.

Scale of 8 Chains to an Inch.

A. H. G. DAWSON,  
for Surveyor-General.

X.—Preliminary plan 465.

Situation : Beminiyanwila village in East Giruwa pattu of Hambantota District.

Lot.	Name of Land.	Extent, A. R. P.
32	Medalandeyaya (reservation for road) ..	0 1 37
35	Bokuwela-eliya ..	9 0 11
35b	Bokuwela-eliya (reservation for road) ..	0 2 27
36a	Vaikandakumbura (reservation for road) ..	0 1 12
58	Bokuwalalanda ..	3 2 13
58b	Do. ..	2 2 3
58d	Bokuwalalanda (reservation for road) ..	0 1 4

16 3 27

bounded as follows : on the north by a road reservation claimed by the Crown, Pansalagawahena claimed by the Crown, T. Ps. 179,558, 227,134 ; on the east by Vaikandakumbura claimed by Mahamarakkalage Thomishamy ; on the south by mbalagahakele (road reservation) claimed by the Crown ; on the west by T. Ps. 190,911, 192,525, Valilanda (reservation channel) claimed by the Crown, Bokuwalalanda claimed by the Crown, T. Ps. 227,316, 241,051, a road.

[For Diagram see page 1237.]

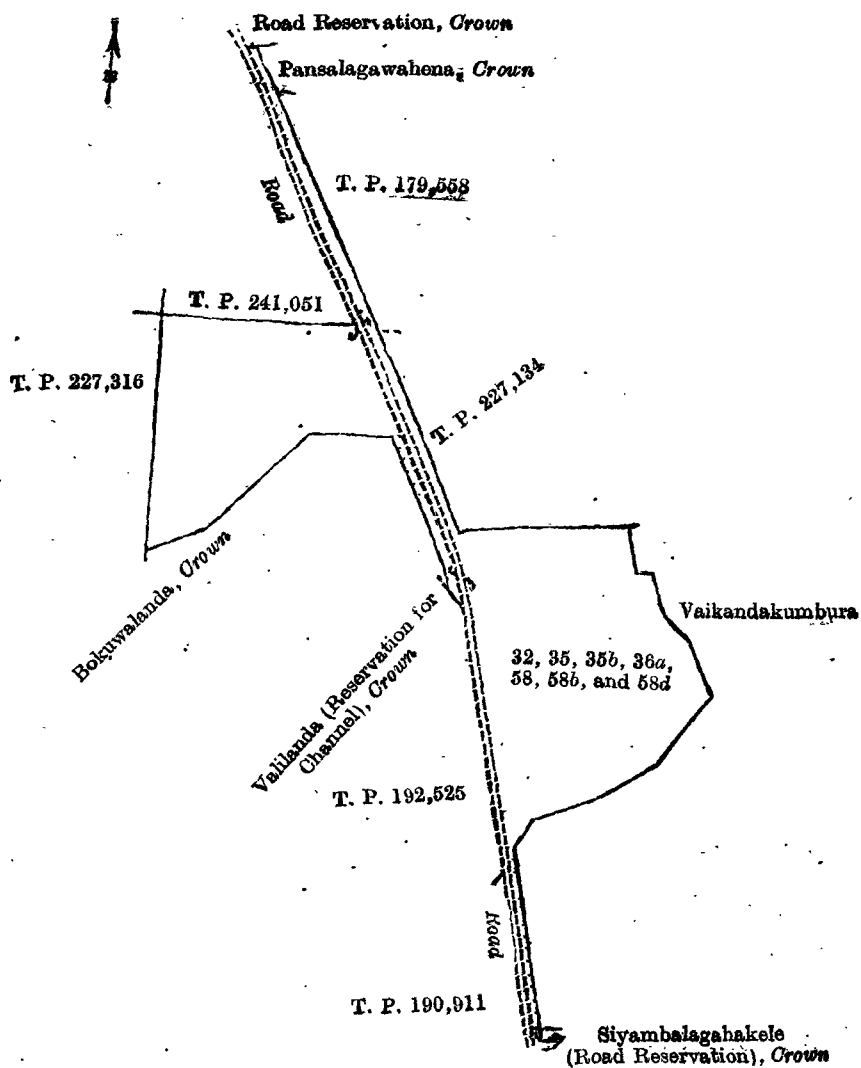
on for roads  
the Crown,

XI.—Preliminary plan 465.

Situation : Beminiyanwila village in East Giruwa pattu of Hambantota

Lot.	Name of Land.
43	Kabaldettayaya ..



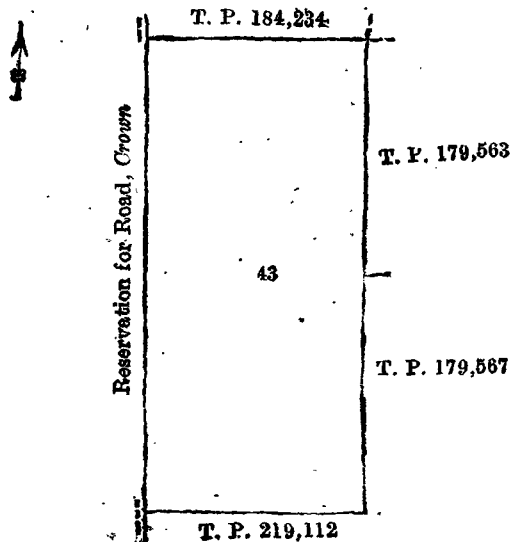


Surveyor-General's Office,  
Colombo, September 8, 1911.

Scale of 8 Chains to an Inch.

A. H. G. DAWSON,  
for Surveyor-General.

and bounded as follows: on the north by T. P. 184,234; on the east by T. Ps. 179,563 and 179,567; on the south by T. P. 219,112; on the west by a reservation for road claimed by the Crown.



Surveyor-General's Office,  
Colombo, September 8, 1911.

Scale of 8 Chains to an Inch.

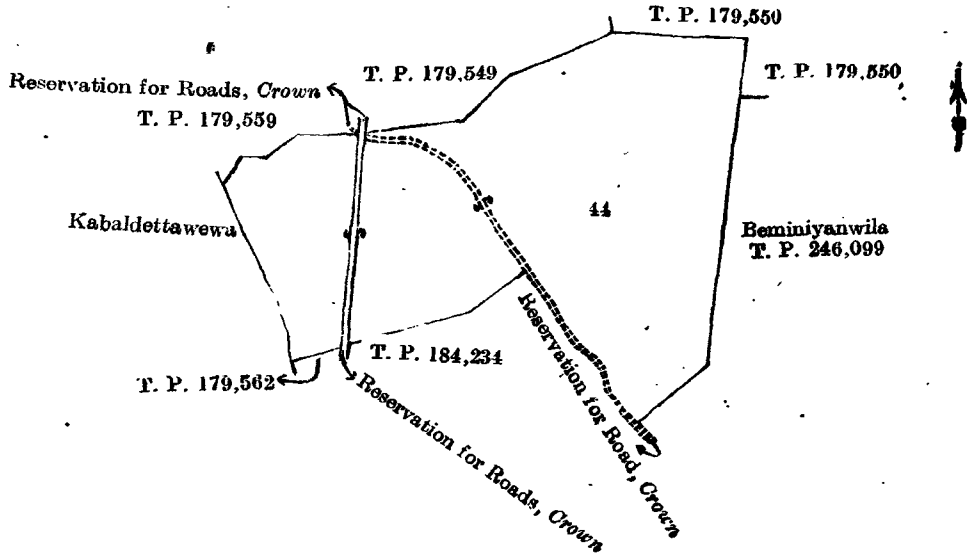
A. H. G. DAWSON,  
for Surveyor-General.

XII.—Preliminary plan 465.

Situation : Beminiyanwila village in East Giruwa pattu of Hambantota District.

Lot.	Name of Land.	Extent, A. R. P.
44	Beminiyanwila	21 0 32

and bounded as follows : on the north by T. P. 179,559, reservation for roads claimed by the Crown, T. Ps. 179,549, 179,550 on the east by T. P. 179,550, Beminiyanwila (private), T. P. 246,099 ; on the south by reservation for a road claimed by the Crown, T. P. 184,234, reservation for roads claimed by the Crown, T. P. 179,562 ; on the west by Kabaldettawewa sold by the Crown.



Surveyor-General's Office,  
Colombo, September 8, 1911.

Scale of 8 Chains to an Inch.

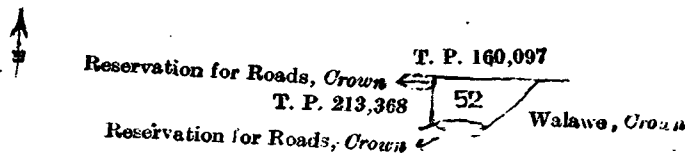
A. H. G. DAWSON,  
for Surveyor-General.

XIII.—Preliminary plan 465.

Situation : Beminiyanwila village in East Giruwa pattu of Hambantota District.

Lot.	Name of Land.	Extent, A. R. P.
52	Galakumbura-atmaga	0 2 14

and bounded as follows : on the north by T. P. 160,097 ; on the east by Walawe claimed by the Crown ; on the south by reservation for roads claimed by the Crown ; on the west by T. P. 213,368, reservation for roads claimed by the Crown.



Surveyor-General's Office,  
Colombo, September 8, 1911.

Scale of 8 Chains to an Inch.

A. H. G. DAWSON,  
for Surveyor-General.

XIV.—Preliminary plan 465.

Situation : Beminiyanwila village in East Giruwa pattu of Hambantota District.

Lot.	Name of Land.	Extent, A. R. P.
53	Gangelanda (road reservation)	1 0 13

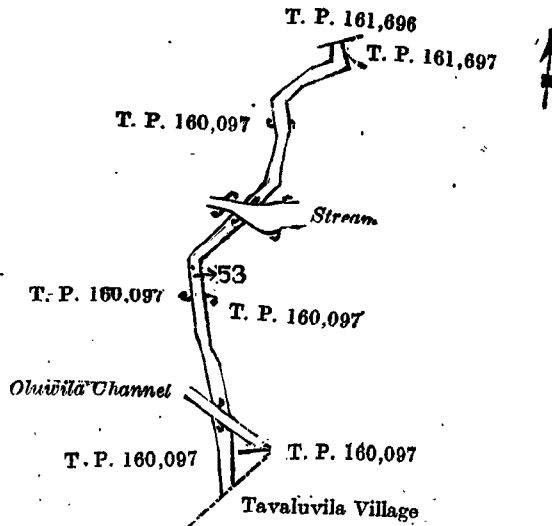
and bounded as follows : on the north by T. P. 161,696 ; on the east by T. Ps. 161,697, 160,097 ; on the south by the village limit of Tavaluwila ; on the west by T. P. 160,097.

[For Diagram see page 1239.]

XV.—Preliminary plan 465.

Situation : Beminiyanwila village in East Giruwa pattu of Hambantota District.

Lot.	Name of Land.	Extent, A. R. P.
54	Gangelanda (reservation for river)	0 0 10



Surveyor-General's Office,  
Colombo, September 8, 1911.

Scale of 8 Chains to an Inch.

A. H. G. DAWSON,  
for Surveyor-General.

and bounded as follows : on the north by T. P. 161,699; on the east by the Basna-ela; on the south and west by T. P. 160,097.



Surveyor-General's Office,  
Colombo, September 8, 1911.

Scale of 8 Chains to an Inch.

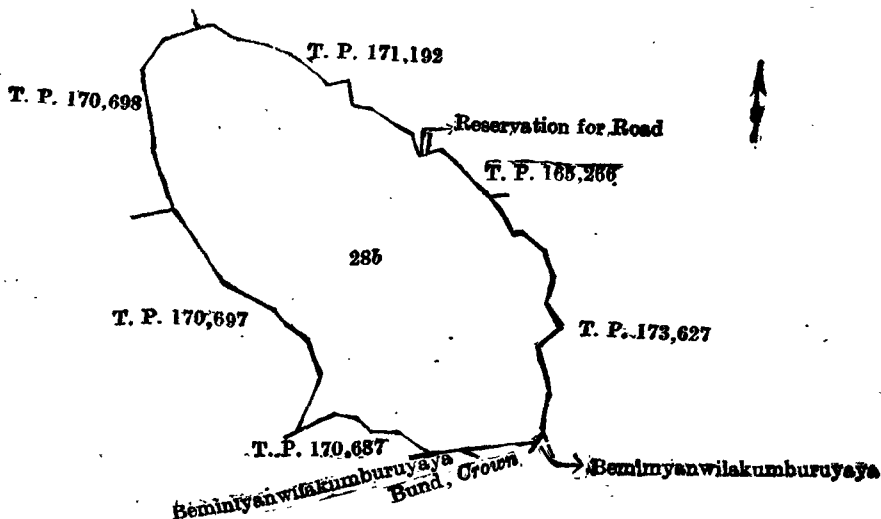
A. H. G. DAWSON,  
for Surveyor-General.

XVI.—Preliminary plan 465.

Situation : Beminiyanwila village in East Giruwa pattu of Hambantota District.

Lot.	Name of Land.	Extent, A. R. P.
286	Gonbaddanawewa (tank)	18 1 27

and bounded as follows : on the north by T. Ps. 170,698, 171,192, a reservation for a road, T. P. 165,266 ; on the east by T. P. 173,637 and Beminiyanwilakumburayaya claimed by Don Davith, G. Dissanayake, and others ; on the south by a bund claimed by the Crown, Beminiyanwilakumburayaya claimed by Don Davith, G. Dissanayake, and others, T. P. 170,687 ; on the west by T. Ps. 170,697 and 170,698.



Surveyor-General's Office,  
Colombo, October 26, 1911.

Scale of 8 Chains to an Inch.

A. H. G. DAWSON,  
for Surveyor-General.

Hambantota S. O. 64—1911.

## Kurunegala Notice No. 4,298.

## Notice under "The Waste Lands Ordinances of 1897, 1899, 1900, and 1903."

TAKE notice that unless within three months from November 24, 1911, the persons, if any, who claim any interest in the lands hereinafter mentioned or in any one or more of such lands make claim in person or in writing to the said lands or any of them or to some interest therein to N. A. Hampton, Esq., Special Officer appointed under section 28 of "The Waste Lands Ordinances of 1897, 1899, 1900, and 1903," at his office at Fort, Colombo :

Such Special Officer, in pursuance of the powers vested in him by the said Ordinances, will declare by writing under his hand that the said lands or such of them, as to which no claim has been made, are the property of the Crown.

N. A. HAMPTON,  
Special Officer.

*Description of the Lands referred to,*


The following lots situated in the village of Pugalla, in the Dewamede Udukaha korale of the Dewamede hatpattu of the Kurunegala District, in the North-Western Province, as described in the annexed diagram :—

## Preliminary plan 406.

Situation : Pugalla village in Dewamede Udukaha korale of Kurunegala District,

Lot.	Name of Land.	Extent, A. R. P.
20e	Asweddumehena	1 2 6
20e1	Aswedduma	0 1 24
		1 3 30

and bounded as follows : on the north by Kitulgahakotuwehena sold by the Crown to Serasinhe Mudiyansele Mudalihamy; T. P. 270,018 ; on the east by Kitulgahakotuwehena claimed by Serasinhe Mudiyansele Mudalihamy, Dalupotewatta claimed by Ratnayaka Mudiyansele Menikrala, Dalupotehena sold by the Crown to Ratnayaka Mudiyansele Appuhamy and another (T. P. 272,661) ; on the south by Dalupotehena sold by the Crown to Ratnayaka Mudiyansele Appuhamy and another (T. P. 272,661), the village limit of Makuloluwa ; on the west by Makullamulahena sold by the Crown to Serasinhe Mudiyansele Mudalihamy and another.



Surveyor-General's Office,  
Colombo, October 23, 1911.

Scale of 8 Chains to an Inch.

Kurunegala S. O. 145—1911.

A. H. G. DAWSON,  
for Surveyor-General.

## Kurunegala Notice No. 4,299.

## Notice under "The Waste Lands Ordinances of 1897, 1899, 1900, and 1903."

TAKE notice that unless within three months from November 24, 1911, the persons, if any, who claim any interest in the lands hereinafter mentioned or in any one or more of such lands or to some interest therein make claim in person or in writing to the said lands or any of them or to some interest therein to N. A. Hampton, Esq., Special Officer appointed under section 28 of "The Waste Lands Ordinances of 1897, 1899, 1900, and 1903," at his office at Fort, Colombo :

Such Special Officer, in pursuance of the powers vested in him by the said Ordinances, will declare by writing under his hand that the said lands or such of them, as to which no claim has been made, are the property of the Crown.

N. A. HAMPTON,  
Special Officer.

*Description of the Lands referred to,*

The following lots situated in the village of Pannala, in the Meda Pattu Korale West of the Katugampola hatpattu of the Kurunegala District, in the North-Western Province, as described in the annexed diagrams :—

## I.—Preliminary plan 317.

Situation : Pannala village in Meda Pattu Korale West of Kurunegala District.

Lot.	Name of Land.	Extent, A. R. P.
4 1/2	Road	0 0 10

and bounded as follows : on the north by Veralugahamulawatta sold by the Crown ; on the east by a road ; on the south by T. P. 138,384 ; on the west by a road.



Surveyor-General's Office,  
Colombo, September 30, 1911.

Scale of 8 Chains to an Inch.


A. H. G. DAWSON,  
for Surveyor-General.

II.—Preliminary plan 317.

Situation : Pannala village in Meda Pattu Korale West of Kurunegala District.

Lot.	Name of Land.	Extent, A. R. P.
4½	Road	0 0 7

and bounded as follows : on the north by Veralugahamulawatta sold by the Crown ; on the east by a road ; on the south by T. P. 138,384 ; on the west by the road from Badabedda to Dandagamuwa, (the village limit of Elabadagama).



Surveyor-General's Office,  
Colombo, September 30, 1911.

Scale of 8 Chains to an Inch.

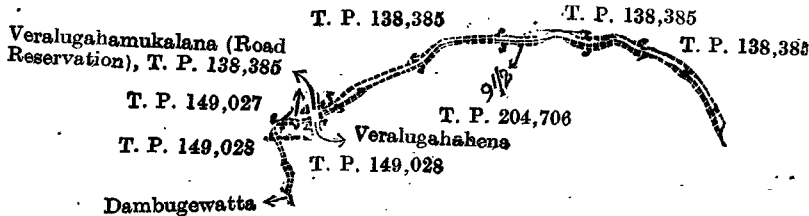
A. H. G. DAWSON,  
for Surveyor-General.

III.—Preliminary plan 317.

Situation : Pannala village in Meda Pattu Korale West of Kurunegala District.

Lot.	Name of Land.	Extent, A. R. P.
9½	Veralugahamukalana (reservation and old road)	0 2 12

and bounded as follows : on the north by Veralugahamukalana (road reservation) claimed by owner of T. P. 138,385, T. P. 138,385 ; on the east by T. P. 138,385 ; on the south by T. P. 204,706, Veralugahahena sold by the Crown, T. P. 149,028, Dambugewatta sold by the Crown ; on the west by T. Ps. 149,028, 149,027.



Surveyor-General's Office,  
Colombo, September 30, 1911.

Scale of 8 Chains to an Inch.

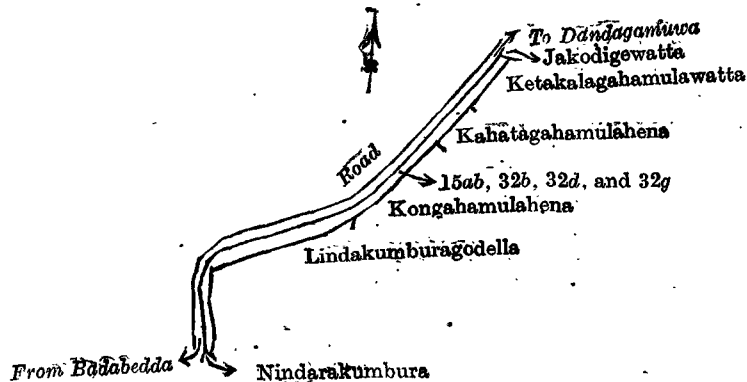
A. H. G. DAWSON,  
for Surveyor-General.

IV.—Preliminary plan 317.

Situation : Pannala village in Meda Pattu Korale West of Kurunegala District.

Lot.	Name of Land.	Extent, A. R. P.
15ab	Ketahalagahamulawatta (road reservation)	0 0 11
32b	Kahatagahamulahena (do.)	0 0 8
32d	Kongahamulahena (do.)	0 0 22
32g	Lindakumburagodella (do.)	0 1 2
		0. 2 3

and bounded as follows : on the north by the road from Dandagamuwa to Badabedda by Jakodigewatta claimed by Nillakutti Acharilage James Naide and others ; on the east by Ketahalagahamulawatta sold by the Crown, Kahatagahamulahena sold by the Crown ; on the south by Kongahamulahena sold by the Crown, Lindakumburegodella sold by the Crown, Nindarakumbura claimed by Adikarimudiyanselage Sinnappu, Vedarala ; on the west by the road from Badabedda to Dandagamuwa.



Surveyor-General's Office,  
Colombo, September 30, 1911.

Scale of 8 Chains to an Inch.


A. H. G. DAWSON,  
for Surveyor-General.

V.—Preliminary plan 317.

Situation : Pannala village in Meda Pattu Korale West of Kurunegala District.

Lot.	Name of Land.	Extent, A. R. P.
28	Road	0 0 26

and bounded as follows : on the north by T. P. 147,186 ; on the east by the road from Dandagamuwa to Badabedda ; on the south by T. P. 147,188 ; on the west by part of T. P. 147,188, Palugahawatta (encroachment) claimed by owner of T. P. 147,186.



Surveyor-General's Office,  
Colombo, September 30, 1911.

Scale of 8 Chains to an Inch.

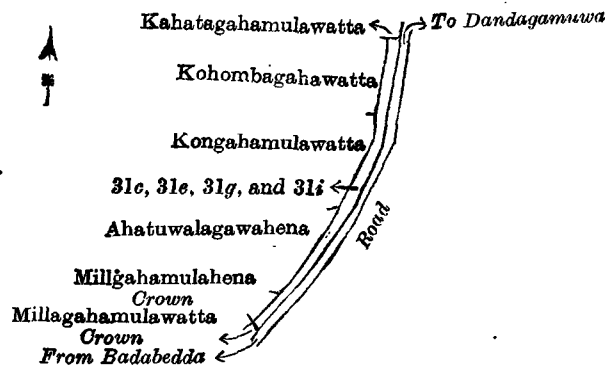
A. H. G. DAWSON,  
for Surveyor-General.

VI.—Preliminary plan 317.

Situation : Pannala village in Meda Pattu Korale West of Kurunegala District.

Lot.	Name of Land.	Extent, A. R. P.
31c	Kohombagahawatta (road reservation)	0 0 16
31e	Kongahamulawatta ( do. )	0 0 18
31g	Ahatuwalagawahena ( do. )	0 0 25
31i	Millagahamulahena ( do. )	0 0 8
		0 1 27

and bounded as follows : on the north by Kahatagahamulawatta claimed by A. M. Singho Appu, Vedarala, and others ; on the east by the road from Dandagamuwa to Badabedda ; on the south by Millagahamulawatta claimed by the Crown ; on the west by Millagahamulahena claimed by the Crown, Ahatuwalagawahena sold by the Crown, Kongahamulawatta sold by the Crown, Kohombagahawatta sold by the Crown.



Surveyor-General's Office,  
Colombo, September 30, 1911.

Scale of 8 Chains to an Inch.

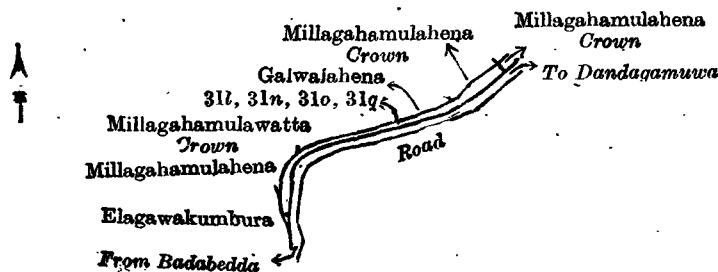
A. H. G. DAWSON,  
for Surveyor-General.

VII.—Preliminary plan 317.

Situation : Pannala village in Meda Pattu Korale West of Kurunegala District.

Lot.	Name of Land.	Extent, A. R. P.
31l	Millagahamulahena (road reservation)	0 0 12
31n	Galwalahena ( do. )	0 0 14
31o	Millagahamulahena ( do. )	0 0 17
31q	Do. ( do. )	0 0 15
		0 1 18

and bounded as follows : on the north by Millagahamulahena claimed by the Crown, Galwalahena sold by the Crown, Millagahamulahena claimed by the Crown ; on the east by Millagahamulawatta claimed by the Crown ; on the south by the road from Dandagamuwa to Badabedda ; on the west by Elagawakumbura claimed by Jalatarachchilage Hetuhamy and others, Millagahamulahena sold by the Crown.



Surveyor-General's Office,  
Colombo, September 30, 1911.

Scale of 8 Chains to an Inch.

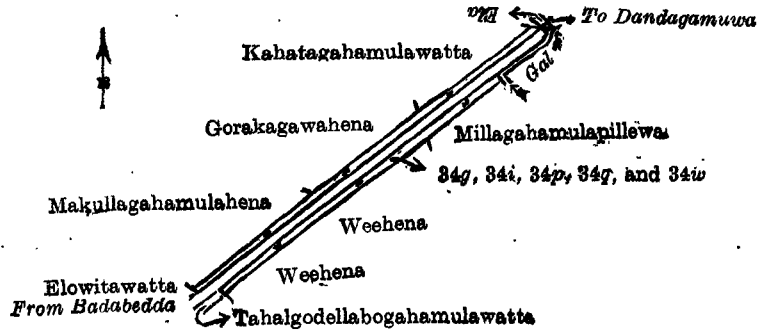
A. H. G. DAWSON,  
for Surveyor-General.

VIII.—Preliminary plan 317.

Situation : Pannala village in Meda Pattu Korale West of Kurunegala District.

Lot.	Name of Land.	Extent, A. R. P.
34g	Kahatagahamulawatta (road reservation)	0 0 28
34i	Gorakagawahena ( do. )	0 0 27
34p	Makullagahamulahena ( do. )	0 0 28
34q	Weehena ( do. )	0 1 16
34w	Millagahamulapillewa ( do. )	0 0 20
		0 3 39

and bounded as follows : on the north by Gorakagawahena sold by the Crown, Kahatagahamulawatta claimed by the Crown, the Gal-ela ; on the east by the Gal-ela, Millagahamulapillewa sold by the Crown ; on the south by Weehena claimed by the heirs of S. Don S. Appuhamy and P. M. S. Sinnatamby, Weehena claimed by P. M. S. Sinnatamby and others, Tahalgodellabogahamulawatta (road reservation) claimed by Don Carolis Rupesinghe, the road from Badabedda to Dandagamuwa, Elowitawatta claimed by W. Miguel Fernando and others ; on the west by Makullagahamulahena sold by the Crown.



Surveyor-General's Office,  
Colombo, September 30, 1911.

Scale of 8 Chains to an Inch.

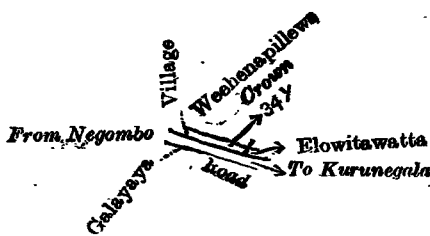
A. H. G. DAWSON,  
for Surveyor-General.

IX.—Preliminary plan 317.

Situation : Pannala village in Meda Pattu Korale West of Kurunegala District.

Lot.	Name of Land.	Extent, A. R. P.
34y	Weehenapillewa (road reservation)	0 0 10

and bounded as follows : on the north by Weehenapillewa claimed by the Crown ; on the east by Elowitawatta claimed by W. Miguel Fernando and others ; on the south by the road from Kurunegala to Negombo ; on the west by the village limit of Galayaya.



Surveyor-General's Office,  
Colombo, September 30, 1911.

Scale of 8 Chains to an Inch.

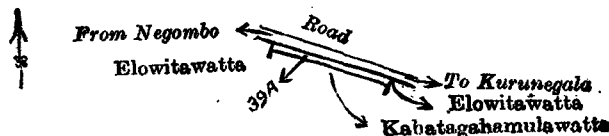
A. H. G. DAWSON,  
for Surveyor-General.

X.—Preliminary plan 317.

Situation : Pannala village in Meda Pattu Korale West of Kurunegala District.

Lot.	Name of Land.	Extent, A. R. P.
39a	Kahatagahamulawatta (road reservation)	0 0 21

and bounded as follows : on the north by the road from Negombo to Kurunegala ; on the east by Elowitawatta claimed by Manarapitiye Don Juwanis Appuhamy ; on the south by Kahatagahamulawatta declared to be Crown property under the Waste Lands Ordinances ; on the west by Elowitawatta claimed by Manarapitiye Don Juwanis Appuhamy.



Surveyor-General's Office,  
Colombo, September 30, 1911.

Scale of 8 Chains to an Inch.

A. H. G. DAWSON,  
for Surveyor-General.

## FINAL ORDERS.

### Ratnapura S. O. No. 57.

#### Order under Section 4, Sub-section (1), of "The Waste Lands Ordinances of 1897, 1899, 1900, and 1903," declaring the Land to be Crown Property.

In the matter of the land commonly called or known as Minikangehena, situate in the village of Niriella, in the Nawadun korale of the Ratnapura District, in the Province of Sabaragamuwa, and of "The Waste Lands Ordinances of 1897, 1899, 1900, and 1903."

WHEREAS in pursuance of section 1 of the said Ordinances it was duly notified on September 4, 1908, that if no claim to the land commonly called or known as Minikangehena, situate in the village of Niriella, in the Nawadun korale of the Ratnapura District, in the Province of Sabaragamuwa, containing in extent 2 acres 3 roods and 22 perches, and shown as lot 13h in preliminary plan 38, as described in the annexed diagram was made to John George Fraser, Special Officer appointed under section 28 of the said Ordinances within the period of three months from the date specified in such notice, such land would be declared the property of the Crown, and dealt with on account of the Crown (*vide* Notice No. 3,178)

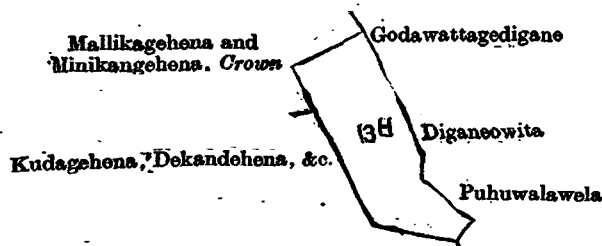
And whereas (1) Minikange Posathamy, (2) ditto Menikhamy, (3) Weerakoon Parolis Appuhamy duly appointed representative of the minors, (a) James Weerakoon Appuhamy, (b) Weerakoon Podi Appuhamy, (c) ditto Rammalhamy, (d) ditto Abraham, (e) ditto Podisinho Appuhamy, and (f) ditto Brampi Appuhamy, (4) Tanapatige Ratranhamy, (5) ditto Lokumahatmaya, (6) ditto Dingiri Mahatmaya, (7) Witachchikorallage Nonnohamy for herself and as duly appointed representative of the minors, (a) Tanapatige Mudiyanse, (b) ditto William Appuhamy, (c) ditto Podi Appuhamy, (d) ditto Hinni Mahatmaya, and (e) ditto Hendrick Appuhamy, (8) Brakmachari Mudiyanse Kiri Bandara, (9) ditto Dingiri Mahatmaya, (10) Mututantrige Romanis Cooray, (11) Narahin Vidanelage Loku Mohottihamy, (12) ditto Mudiyanse, (13) ditto Mudalihamy, (14) Rupahinge Mudalihamy, (15) ditto Ratranhamy, (16) Pelawatte Ausadahamy, (17) Elapata Ellawala Kumarihamy, (18) Albertulage Harmanis Fernando, (19) Edwin Francis Mapiutigama, attorney of Danapala Mudiyanse Mutu Menika, and (20) Mallikage Ramalhamy for herself and as duly appointed representative of the minors, (a) Mallikagehamy, (b) ditto Podihamy, (c) ditto Dingiri Etana, (d) ditto Menikhamy, (e) ditto Louisahamy, and (f) ditto Karlinahamy made claim thereto, and whereas the said claimants have withdrawn their claim to the said land, I, John George Fraser, Special Officer appointed under section 28 of the said Ordinances, under and by virtue of the powers vested in me in that behalf by section 4 of the said Ordinances do hereby, on September 8, 1911, order and declare under section 4, sub-section (1), of the said Ordinances, that the said land as more fully described herein below, is the property of the Crown.

#### *Description of the Land referred to.*

The land commonly called or known as Minikangehena, situate in the village of Niriella, in the Nawadun korale of the Ratnapura District, in the Province of Sabaragamuwa, containing in extent 2 acres 3 roods and 22 perches, shown as lot 13h in preliminary plan 38 and in the annexed diagram, and bounded as follows: on the north by Mallikagehena and Minikangehena declared to be Crown property under the Waste Lands Ordinances, Godawattagedigane claimed by Rupahinge Mudalihamy and others; on the east by Godawattagedigane claimed by Rupahinge Mudalihamy and others, Diganeowita claimed by Nirielle Mudiyanse Kiri Banda, Puhuwalawela claimed by Rupahinge Mudalihamy and others; on the south by Kudagehena, Dekandehena, &c., declared to be the property of Minikange Menikhamy and others under the Waste Lands Ordinances; on the west by Kudagehena, Dekandehena, &c., declared to be the property of Minikange Menikhamy and others under the Waste Lands Ordinances, Mallikagehena and Minikangehena declared to be the property of the Crown under the Waste Lands Ordinances.

September 8, 1911.

J. G. FRASER,  
Special Officer.



Surveyor-General's Office,  
Colombo, August 25, 1911.

Scale of 8 Chains to an Inch.

A. H. F. G. DAWSON,  
for Surveyor-General.

#### Order under Section 2 of "The Waste Lands Ordinances of 1897, 1899, 1900, and 1903," declaring Lands to be Crown Property.

In the matter of the lands commonly called or known as Halgasdorakoratuwa and Pansalawatta, situate in the village of Andaluwa, in the Morawak korale of the Matara District, in the Southern Province, and of "The Waste Lands Ordinances of 1897, 1899, 1900, and 1903."

The notice required by section 1 of "The Waste Lands Ordinances of 1897, 1899, 1900, and 1903," having been duly published in manner prescribed by that section in respect of the above-named lands (*vide* Notice No. 4,094), and no claim having been made to the said lands or to any interest therein within the period of three months from the date specified in the said notice, I, Arthur Charles Allnutt, Assistant Government Agent of the Matara District of the Southern Province, under and by virtue of the powers vested in me in that behalf by section 2 of the said Ordinances, do hereby on September 1, 1911, order and declare that the said lands, as more fully described herein below, situate in the village of Andaluwa, in the Morawak korale of the Matara District, in the Southern Province, and shown as lots 29 and 52 in block survey preliminary plan 39, and in the annexed diagrams, and containing in extent 1 acre 2 roods and 5 perches, are the property of the Crown.



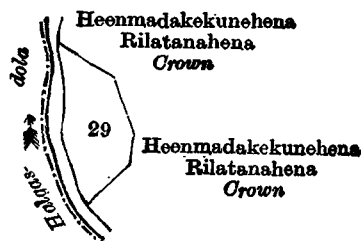
*Description of the Lands referred to.*

The following lots situated in the village of Andaluwa, in Morawak korale of the Matara District, in the Southern Province, as described in the annexed diagrams :—

I.—Block survey preliminary plan 39. Field sheet O/15/36-44.  
Situation : Andaluwa village in Morawak korale of Matara District.

Lot.	Name of Land.	Extent, A. R. P.
29	Halgasdorakoratuwa	1 1 0

and bounded as follows : on the north by Heenmadakekunuhena, Rilatanahena declared to be Crown property under the Waste Lands Ordinances ; on the east by Heenmadakekunuhena, Rilatanahena declared to be Crown property under the Waste Lands Ordinances ; on the south by Heenmadakekunuhena, Rilatanahena declared to be Crown property under the Waste Lands Ordinances ; and on the west by Halgasdola.



Scale of 8 Chains to an Inch.

Surveyor-General's Office,  
Colombo, January 31, 1911.

A. H. G. DAWSON,  
for Surveyor-General.

II.—Block survey preliminary plan 39. Field sheet O/15/36-44.  
Situation : Andaluwa village in Morawak korale of Matara District.

Lot.	Name of Land.	Extent, A. R. P.
52	Pansalawatta	0 1 5

and bounded as follows : on the north by Millagahadeniya, Kapatenuwapoddala, Mahakumbura claimed by S. D. Bastian and others ; on the east by Millagahadeniya, Kapatenuwapoddala, Mahakumbura claimed by S. D. Bastian and others, Mahakumburahena claimed by S. D. Janis and others ; on the south by Mahakumburehena claimed by S. D. Janis and others ; and on the west by Mahakumburehena claimed by S. D. Janis and others.

September 1, 1911.

A. C. ALLNUTT,  
Assistant Government Agent.

Millagahadeniya,  
Kapatenuwapoddala,  
Mahakumbura, &c.



Mahakumburehena

Scale of 8 Chains to an Inch.

Surveyor-General's Office,  
Colombo, January 31, 1911.

A. H. G. DAWSON,  
for Surveyor-General.

### Galle S. O. No. 224.

#### Order under Section 2 of "The Waste Lands Ordinances of 1897, 1899, 1900, and 1903," declaring Land to be Crown Property.

In the matter of the land commonly called or known as Panwiledeniya, situate in the village of Malgalla, in the Hinidum pattu of the Galle District, in the Southern Province, and of "The Waste Lands Ordinances of 1897, 1899, 1900, and 1903."

THE notice required by section 1 of "The Waste Lands Ordinances of 1897, 1899, 1900, and 1903," having been duly published in manner prescribed by that section in respect of the above-named land (*vide* Notice No. 4,107), and no claim having been made to the said land or to any interest therein within the period of three months from the date specified in the said notice, I, Harry Chambers Toller, Special Officer appointed under section 28 of the said Ordinances, under and by virtue of the powers vested in me in that behalf by section 2 of the said Ordinances, do hereby, on September 29, 1911, order and declare that the said land, as more fully described herein below, situate in the village of Malgalla, in the Hinidum pattu of the Galle District, in the Southern Province, and shown as lot 17b in preliminary plan 487 and in the annexed diagram, and containing in extent 1 acre 3 roods and 22 perches, is the property of the Crown.

*Description of the Land referred to.*

The land commonly called or known as Panwiledeniya, situated in the village of Malgalla, in the Hinidum pattu of the Galle District, in the Southern Province, containing in extent 1 acre 3 roods and 22 perches, shown as lot 17b in preliminary plan 487, and in the annexed diagram, and bounded as follows : on the north by Talpediwetiyeekumbura claimed by Ganekandage Janis and others, Panwiledeniya claimed by ditto ; on the east by Talpediwetiyeegodella declared to be Crown property under the Waste Lands Ordinances ; on the south by Yakdehimullewatta claimed by Dehigaspe Maddumage Appu, Talpediwetiyeegodella declared to be Crown property under the Waste Lands Ordinances ; on the west by the Talangala-ela.

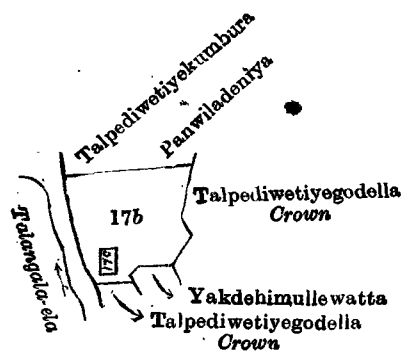
NOTE.—The following lot lying within the above boundaries is excluded from this order, and its acreage of 13 perches is not included in the acreage of 1 acre 3 roods and 22 perches given above :—

Lot.	Name of Land.	Extent, A. R. P.
17c	Panwileowita	0 3 13

H. C. TOLLER,  
Special Officer.

September 29, 1911.

Field sheet O/14/2-10.



Surveyor-General's Office,  
Colombo, May 20, 1911.

Scale of 8 Chains to an Inch.

A. H. G. DAWSON,  
for Surveyor-General.

### Hambantota S. O. No. 624.

#### Order under Section 4, Sub-section (1), of "The Waste Lands Ordinances of 1897, 1899, 1900, and 1903," declaring Lands to be Crown Property.

In the matter of the lands commonly called or known as Parehena, Kahatagahahena, &c., situate in the village of Hellala, in the East Giruwa pattu of the Hambantota District, in the Southern Province, and of "The Waste Lands Ordinances of 1897, 1899, 1900, and 1903."

WHEREAS in pursuance of section 1 of the said Ordinances it was duly notified on June 4, 1909, that if no claim to the lands commonly called or known as Parehena, Kahatagahahena, &c., situate in the village of Hellala, in the East Giruwa pattu, of the Hambantota District, in the Southern Province; containing in extent 443 acres and 2 perches, and shown as lots 1, 52, 52a, 53, 53a, 53b in preliminary plan 395, and in the annexed diagram, was made to Walter Ernest Wait, Special Officer appointed under section 28 of the said Ordinances, within the period of three months from the date specified in such notice, such lands would be deemed the property of the Crown, and dealt with on account of the Crown (*vide* Notice No. 3,450):

And whereas Karatota Sumangala Terunnanse made claim thereto, and whereas the said claimant has withdrawn his claim to the said lands, I, Walter Ernest Wait, Special Officer appointed under section 28 of the said Ordinances, under and by virtue of the powers vested in me in that behalf by section 4 of the said Ordinances, do hereby, on September 1, 1911, order and declare under section 4, sub-section (1), of the said Ordinances, that the said lands, as more fully described herein below, are the property of the Crown.

#### Description of the Lands referred to.

The following lots situated in the village of Hellala, in the East Giruwa pattu of the Hambantota District, in the Southern Province, as described in the annexed diagram:—

#### Preliminary plan 395.

Situation: Hellala village in East Giruwa pattu of Hambantota District.

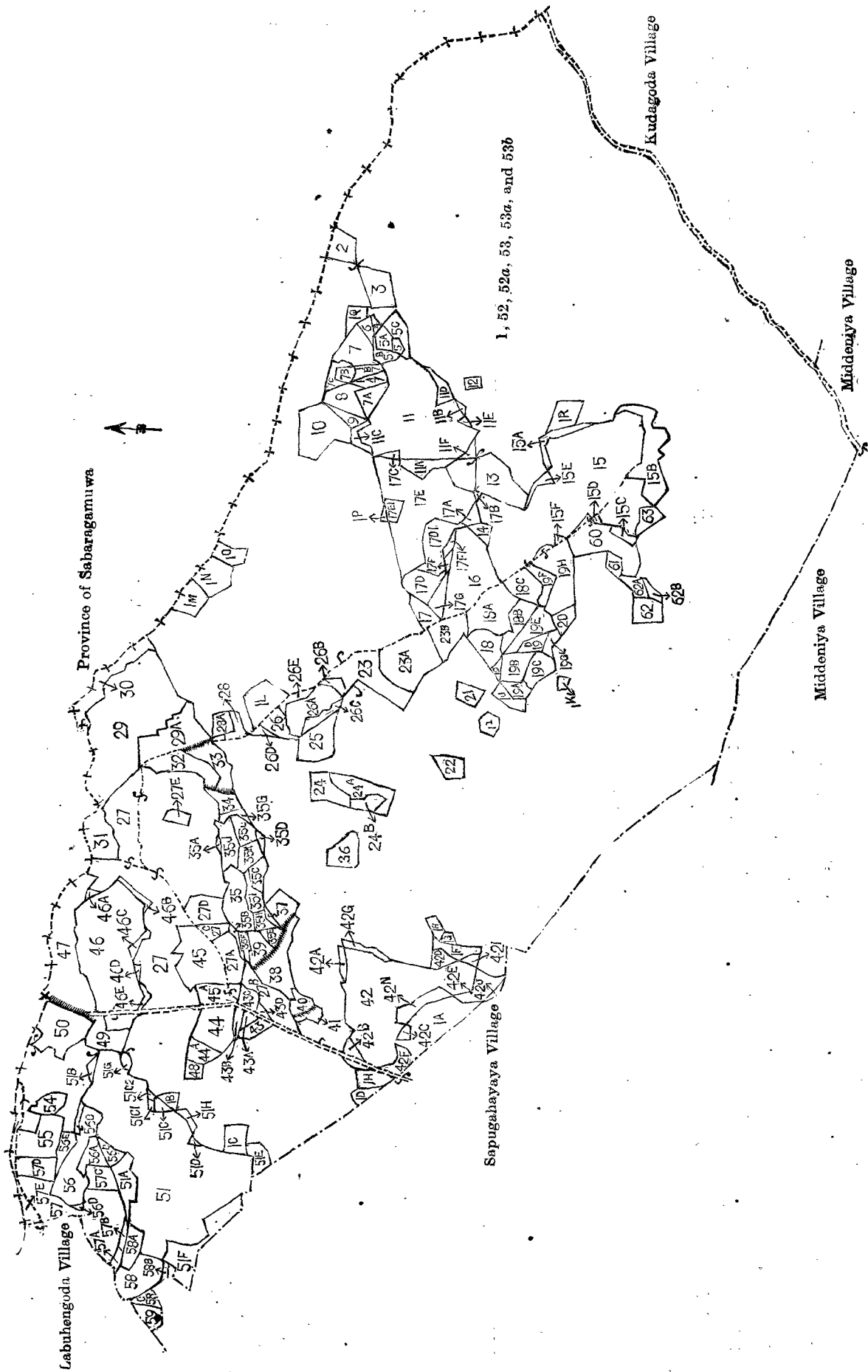
Lot.	Name of Land.	Extent, A. R. P.	Lot.	Name of Land.	Extent, A. R. P.
1	Parehena	437 0 21	53a	Ambagahawattahena	0 1 21
52	Kahatagahahena	2 1 29	53b	Pinghena	0 1 36
52a	Debaragahapittaniya	0 0 15			
53	Pinghena	2 2 0			443 0 2

and bounded as follows: on the north by the boundary of the Province of Sabaragamuwa; on the east by the boundary of the Province of Sabaragamuwa, the village limit of Kudagoda; on the south by the village limit of Kudagoda, the village limit of Middeniya; on the west by the village limit of Sapugahayaya, the village limit of Labuhengoda.

NOTE.—The following lots lying within the above boundaries are excluded from this order and their aggregate acreage of 259 acres and 34 perches is not included in the acreage of 443 acres and 2 perches given above:—

Lot.	Name of Land.	Extent, A. R. P.	Lot.	Name of Land.	Extent, A. R. P.
1a	Medakoratuwehena	3 2 8	5b	Kolongahawatta	0 0 38
1b	Ketakellagahakoratuwa	0 0 36	5c	Do.	0 3 6
1c	Komewattahena or Kolongahawattahena	0 3 5	6	Ketakellagahakoratuwa	0 1 11
1d	Kiriwanaketigoda	0 2 5	7	Ketakellagahawatta	1 1 18
1e	Do.	0 3 0	7a	Angahahawatta	0 2 23
1f	Mahamittagawawatta	0 2 17	7a1	Angahakoratuwa	0 1 35
1g	Galkulugodehena	0 0 34	7b	Kolongahawatta	0 1 13
1h	Do.	0 1 12	7b1	Angahakoratuwa	0 1 27
1i	Lolugahawattahena or Arewatta	0 2 1	7c	Kolongahawatta	0 1 25
1j	Dangahawatta	0 2 8	8	Paragawakoratuwa	1 0 18
1k	Goluagawatta	0 0 26	9	Gulupandurewatta	0 1 20
1l	Ambakoragodewatta	1 2 10	10	Do.	2 1 37
1m	Halambagahawatta	0 3 12	11	Siyambalagahawatta, Bogahawatta	9 3 2
1n	Ambakoragodewatta	0 3 39	11a	Koratuwehena	0 2 18
1o	Do.	0 2 35	11b	Medawatta	0 0 20
1p	Kajugahawatta	0 0 10	11c	Pahalawatta	0 1 6
1q	Ratugahawatta	0 1 36	11d	Etambagahawatta	0 1 34
1r	Gonkatugodekoratuwa	0 3 30	11e	Medawatta	0 0 8
2	Ketakellagahakoratuwa	0 3 26	11f	Bogahawatta	0 0 20
3	Bulugahawatta	1 1 25	12	Ketakellagahawatta	0 0 37
4	Ketakellagahakoratuwa	0 0 24	13	Hikgahawatta	2 1 11
5	Do.	0 0 33	14	Kahatagahawatta	0 2 14
5a	Do.	0 1 37	15	Kohombagahawatta, Bogahawatta	18 3 5
			15a	Galmulgedarawatta	0 1 37

Lot.	Name of Land.	Extent, A. R. P.	Lot.	Name of Land.	Extent, A. R. P.
15b	Siyambalagahawatta and watta	2 2 0	37	Godakumbura	0 3 23
15c	Salamangewatta	0 1 16	38	Mahawewa (tank)	2 0 3
15d	Deundaragederawatta	0 0 22	39	Habarakadagebediwela	0 2 34
15e	Paluwatta	0 0 33	40	Potawekumbura	0 2 5
15f	Ambalamagawawatta	0 0 12	41	Potawewewa (tank)	0 1 10
16	Palugodewatta	4 2 0	42	Ambegawawatta, Kendegegerawatta	10 0 18
17	Ketakelagahawatta	0 3 20	42a	Kendagegerawatta	0 0 20
17a	Kahatagahawatta	0 0 30	42b	Ambegawawatta	0 2 0
17b	Do.	0 0 8	42c	Medakoratuwa	0 0 36
17c	Pahalawatta	0 0 20	42d	Mahawillegewatta	0 1 25
17d	Dehigahawatta	1 0 20	42e	Medakoratuwa	0 3 24
17d1	Do.	1 2 4	42f	Parawatta	0 2 29
17e	Ambakaragodehena	7 3 9	42g	Kendegegerawatta	0 1 1
17e1	Kajugahawatta	0 1 18	42h	Delgahawatta	0 3 0
17f	Siyambalagahakoratuwa	0 0 8	42i	Delgahawatta	0 0 36
17f1	Dehigahawattehena	0 0 14	42j	Daluwakgodagederawatta	0 0 16
17g	Bulugodawatta	0 1 10	43	Pinghena <i>alias</i> Paragawahena	0 2 32
18	Damaniyagahawatta	1 1 10	43a	Pinghena	0 0 28
18a	Magawatta	2 0 24	43b	Do.	0 1 13
18b	Ketakelagahawatta	0 3 18	43c	Kadewatta	0 1 12
18c	Burugalkolewatta	1 0 7	43d	Pinghena <i>alias</i> Wanigawahena	0 0 21
19	Damaniyagahawattehena	0 1 6	44	Pansalawatta	1 3 13
19a	Dangahawatta	0 2 18	44a	Do.	0 2 6
19b	Bogahawatta	0 3 35	45	Pinwattehena	2 3 23
19c	Goluagewatta	1 0 7	45a	Pinhena	1 0 2
19d	Ketakelagahawatta	0 2 20	46	Atmagawatta, Galtengodawatta	8 2 25
19e	Do.	1 0 19	46a	Atmagawatta	0 0 10
19f	Burugalkolewatta	0 2 36	46b	Galtengodawatta	0 0 38
19g	Ketakelagahawattekella	0 1 15	46c	Radawunnawatta	0 1 12
19h	Ambalamagawahena	2 2 10	46d	Atapattugamagederawatta	0 0 8
20	Ketakelagahawatta	0 2 20	46e	Meegahawatta	0 0 14
21	Malkomehena	0 2 11	47	Kandiyagawadepela	4 2 2
22	Galagawawatta	0 2 32	48	Pansalawatta	0 1 19
23	Bogahahena <i>alias</i> Parehena	2 1 14	49	Ruppewatta and Wewagawawatta	1 1 8
23a	Bulugahawatta	3 0 32	50	Digandenyewewa (tank)	2 2 29
23b	Ketakelagahawatta	1 1 12	51	Mayawatta, Kongahawatta	19 3 37
24	Kuratagahawatta	1 0 26	51a	Polgahawatta and Welangahawatta	1 1 4
24a	Giruwagawattehena	1 1 4	51b	Labuhengodagederawatta	0 0 25
24b	Giruwagawatta	0 2 12	51c	Ketakelagahakoratuwa	0 1 5
25	Hikgahakoratuwa	1 2 26	51c1	Alutgederawatta	0 0 19
26	Wilawatta	0 2 34	51c2	Parehena <i>alias</i> Bogahahena	0 0 16
26a	Welewatta	1 2 25	51d	Komewattehena	0 0 11
26b	Parawatta	0 1 24	51e	Landewatta	0 2 4
26c	Welewatta	0 2 4	51f	Maragahawatta	2 2 10
26d	Welewattehena	0 0 21	51g	Alutwatta	0 0 28
26e	Do.	0 1 21	51h	Ketakelagahawatta	0 0 35
27	Meegahahena	21 2 12	54	Debaragahapittaniyekumbura	0 2 37
27a	Pinkumbureatmaga	0 3 35	55	Debaragahapittaniyehena	1 3 37
27b	Potaweatmaga and Potawekumbura	1 3 8	56	Udahawatta, Koratuwewatta	3 0 19
27c	Baduwella-atmaga	0 1 15	56a	Paralangawatta	0 2 36
27d	Do.	1 1 6	56b	Parawatta	0 1 24
27e	Meegahahenekoratuwa	0 1 26	56c	Udahawatta	0 0 18
28	Wewagawawatta	0 1 0	56d	Komewatta	0 0 10
28a	Do.	0 2 16	56e	Koratuwewatta	0 2 13
29	Itagalare	9 3 2	57	Galapilagahahena, Galapilagahakoratuwa	5 0 25
29a	Liyanagamagewewatta	2 2 26	57a	Medakoratuwa	0 1 0
30	Gallindagawakumbura and Weranaketiya	1 2 4	57b	Bogahakoratuwa	0 0 36
31	Karamotiyekumbura	1 1 4	57c	Ulupatalagawakoratuwa	0 3 5
32	Tantiriyagekumbura	1 2 0	57d	Pinghena	1 0 0
33	Liyanagamagewewa (tank)	1 1 3	57e	Dangahagawahena	0 1 30
34	Medawewa (tank)	0 2 30	58	Bogahawatta and Galgodawatta	2 0 7
35	Parawenibadiwela	1 2 18	58a	Medawatta, Kahatagahawatta	0 1 32
35a	Helambagahakumbura	0 0 11	58b	Galgodawatta	0 0 34
35b	Parawenibaduwela	0 0 14	58c	Kebellagodawatta	0 1 24
35c	Hettiachchigewela	0 2 16	59	Egodahawatta <i>alias</i> Kebellagodawatta	0 2 37
35d	Do.	0 0 16	60	Ambalamagawawatta, Talakolahena	2 2 12
35e	Karandagahaliyadda	0 1 28	61	Maragahawatta	0 1 25
35f	Pinkumbura	0 1 10	62	Talakolahenewatta	0 3 25
35g	Helambagahakumbura	0 0 18	62a	Kahatagahawatta	0 1 30
35h	Karandagahaliyadda	0 1 21	62b	Talakolahena	0 0 36
35i	Godakumbura	0 2 16	63	Mugunegalawatta <i>alias</i> Vidanaralagewatta	0 2 12
35j	Helambagahakumbura	0 3 15			
35k	Hettiachchigekumbura	0 2 21			
35l	Pallemullana	0 2 20			
36	Girawagewatta	1 0 1			
					259 0 34



Surveyor-General's Office,  
Colombo. August 1, 1911,

Scale of 16 Chains to an Inch.

A. H. G. Dawson,  
for Surveyor-General.

## Kurunegala S. O. No. 367.

Order under Section 2 of "The Waste Lands Ordinances of 1897, 1899, 1900, and 1903,"  
declaring Lands to be Crown Property.

In the matter of the lands commonly called or known as Road, Veridiyayamukalana (P. Ps. 1,230/6,521½, 6,529, 6,530, &c.), situate in the village of Elibichchiya in the Meda Pattu Korale East of the Katugampola hatpattu of the Kurunegala District, in the North-Western Province, and of "The Waste Lands Ordinances of 1897, 1899, 1900, and 1903."

THE notice required by section 1 of "The Waste Lands Ordinances of 1897, 1899, 1900, and 1903," having been duly published in manner prescribed by that section in respect of the above-named lands (*vide* Notice No. 4,096), and no claim having been made to the said lands or to any interest therein within the period of three months from the date specified in the said notice, I, Norman Albert Hampton, Special Officer appointed under section 28 of the said Ordinances, under and by virtue of the powers vested in me in that behalf by section 2 of the said Ordinances, do hereby, on September 16, 1911, order and declare that the said lands, as more fully described herein below, situate in the village of Elibichchiya, in the Meda Pattu Korale East of the Katugampola hatpattu of the Kurunegala District, in the North-Western Province, and shown as lots 6½, 12, 41, 41a, 69, 106, 108, 109, 110, 111, 112, 107 in preliminary plan 356, and in the annexed diagrams, and containing in extent 131 acres 1 rood and 28 perches, are the property of the Crown.

*Description of the Lands referred to.*

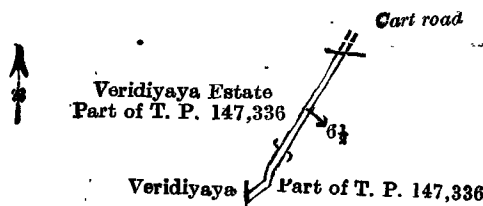
The following lots situated in the village of Elibichchiya, in the Meda Pattu Korale East of the Katugampola hatpattu of the Kurunegala District, in the North-Western Province, as described in the annexed diagrams:—

## I.—Preliminary plan 356.

Situation: Elibichchiya village in the Meda Pattu Korale East of Kurunegala District.

Lot.	Name of Land.	Extent, A. R. P.
6½	Road	0 0 30

and bounded as follows: on the north by a cart road; on the east and south by part of T. P. 147,336; on the west by Veridiyaya claimed by the heirs of Don Philip Wijewardana, Muhandiram of Sedawatta, Veridiyaya estate (part of T. P. 147,336).



Surveyor-General's Office,  
Colombo, March 21, 1911.

Scale of 8 Chains to an Inch.

A. H. G. DAWSON,  
for Surveyor-General.

## II.—Preliminary plan 356.

Situation: Elibichchiya village in Meda Pattu Korale East of Kurunegala District.

Lot.	Name of Land.	Extent, A. R. P.
12	Veridiyayamukalana (P. P. 1,230/6,521½, 6,529, 6,530)	30 0 0
41	Galmoratukele	48 1 19
		78 1 19

and bounded as follows: on the north by Veridiyaya claimed by the heirs of Don Philip Wijewardana, Muhandiram of Sedawatta, Pottakumburewatta sold by the Crown, Galmoratukele declared to be the property of the Crown under the Waste Lands Ordinances, Ranaweeragewatta sold by the Crown, Ranaweeragewatta *alias* Kolongahamulawatta ditto; on the east by Munamalgahakumbura claimed by D. M. Dingiri Menika and others, Pahalawela claimed by D. P. Menik Etana and others, the Pita-ela; on the south by Pitakotuwekumbura claimed by Rajakaruna Liyana Atukoralage Ukku Banda and others, T. Ps. 234,546, 234,547, 434,548, the Pita-ela, the village limit of Pallegama; on the west by Veridiyaya claimed by the heirs of Don Philip Wijewardana, Muhandiram of Sedawatta, part of T. P. 147,336.

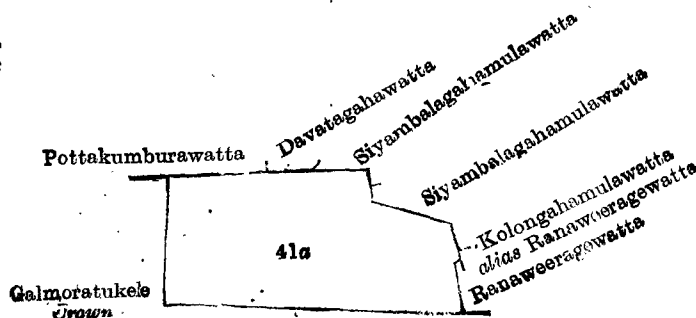
[For Diagram see page 1250.]

## III.—Preliminary plan 356.

Situation: Elibichchiya village in Meda Pattu Korale East of Kurunegala District.

Lot.	Name of Land.	Extent, A. R. P.
41a	Galmoratukele	6 0 8

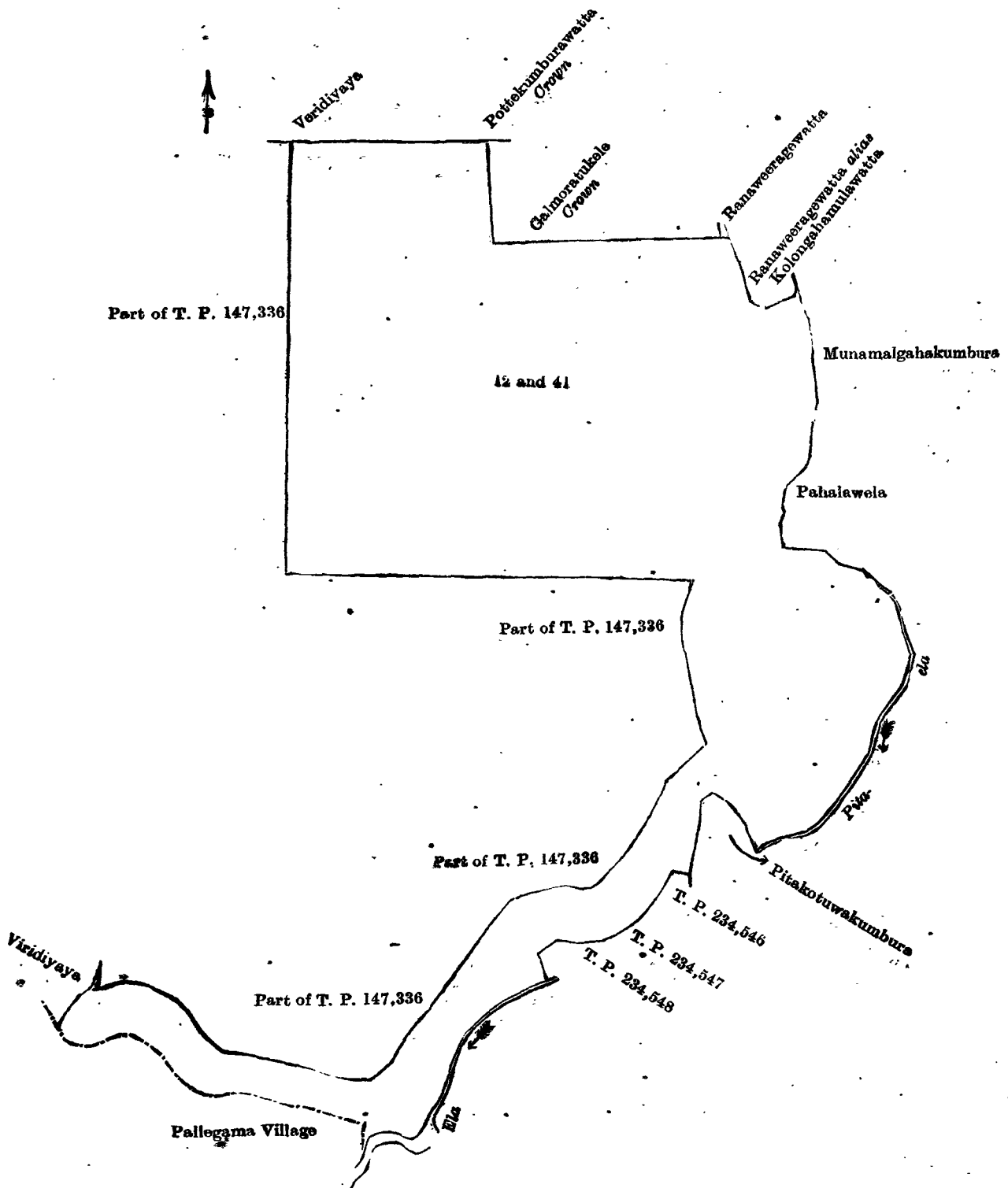
and bounded as follows: on the north by Pottakumburewatta sold by the Crown, Dawatagahawatta claimed by Wadana-haluwalage Maniyala, Siyambalagahamulawatta sold by the Crown; on the east by Siyambalagahamulawatta sold by the Crown, Kolongahamulawatta *alias* Ranaweeragewatta sold by the Crown, Ranaweeragewatta sold by the Crown; on the south and west by Galmoratukele declared to be the property of the Crown under the Waste Lands Ordinances.



Surveyor-General's Office,  
Colombo, March 21, 1911.

Scale of 8 Chains to an Inch.

A. H. G. DAWSON,  
for Surveyor-General.



Surveyor-General's Office,  
Colombo, March 21, 1911.

Scale of 8 Chains to an Inch.

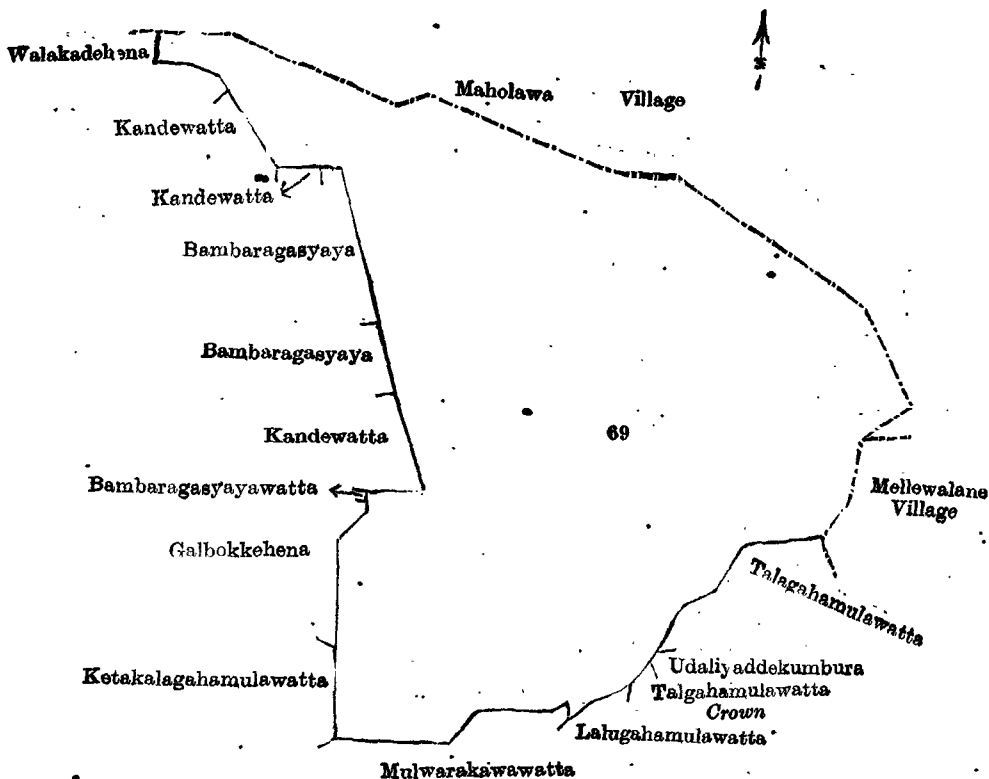
A. H. G. DAWSON,  
for Surveyor-General.

IV.—Preliminary plan 356.

Situation : Elibichchiya village in Meda Pattu Korale East of Kurunegala District.

Lot.	Name of Land.	Extent, A. B. P.
69	Maligahakanda	44 2 19

and bounded as follows : on the north by the village limit of Maholawa ; on the east by the village limit of Maholawa, the village limit of Mellewalana, Talagahamulawatta claimed by D. M. James Singho and others, Udaliyaddekumbura claimed by D. M. Appuhamy, ex-Arachchi, and others, Talagahamulawatta claimed by the Crown, Lolugahamulawatta sold by the Crown ; on the south by Mulwarakawawatta claimed by J. P. Goonaratne and others ; on the west by Ketalagahamulawatta claimed by Jahappu Appuhamillage Kirtiratna Appuhamy, Galbokkehena sold by the Crown, Bamba-gasyayewatta sold by the Crown, Kandewatta claimed by D. M. Herathamy and others, Bambaragasyaya sold by the own, Kandewatta sold by the Crown, Walakadshena sold by the Crown.



Surveyor-General's Office,  
Colombo, March 21, 1911.

Scale of 8 Chains to an Inch.

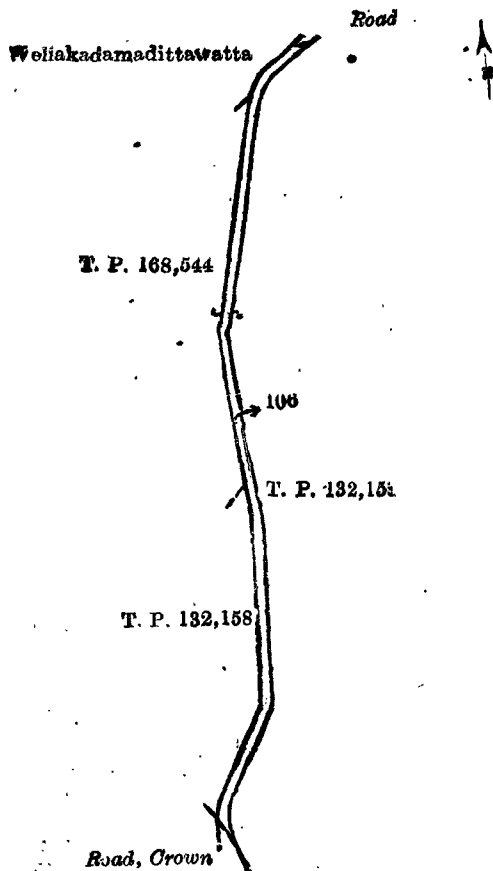
A. H. G. DAWSON,  
for Surveyor-General.

V.—Preliminary plan 356.

Situation: Elibichchiya village in Meda Pattu Korals East of Kurunegala District.

Lot.	Name of Land.	Extent, A. B. P.
106	Road	1 1 18

and bounded as follows: on the north by Wellakadamadittawatta claimed by D. M. Appuhamy, ex-Arachchi, a road; on the east by T. P. 132,158; on the south by a road declared to be the property of the Crown under the Waste Lands Ordinances; on the west by T. Ps. 132,158 and 168,544.



Surveyor-General's Office,  
Colombo, March 21, 1911.

Scale of 8 Chains to an Inch.

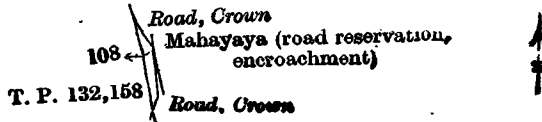
A. H. G. DAWSON,  
for Surveyor-General.

VI.—Preliminary plan 356.

Situation : Elibichchiya village in Meda Pattu Korale East of Kurunegala District.

Lot.	Name of Land.	Extent, A. R. P.
108	Road	0 0 17

and bounded as follows: on the north by a road declared to be the property of the Crown under the Waste Lands Ordinances; on the east by Mahayaya (road reservation, encroachment by owners of T. P. 132,158), a road declared to be the property of the Crown under the Waste Lands Ordinances; on the south by a road declared to be the property of the Crown under the Waste Lands Ordinances; on the west by T. P. 132,158.



Surveyor-General's Office,  
Colombo, March 10, 1911.

Scale of 8 Chains to an Inch.

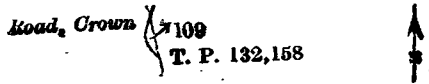
A. H. G. DAWSON,  
for Surveyor-General.

VII.—Preliminary plan 356.

Situation : Elibichchiya village in Meda Pattu Korale East of Kurunegala District.

Lot.	Name of Land.	Extent, A. R. P.
109	Road	0 0 5

and bounded as follows: on the north and east by T. P. 132,158; on the south and west by a road declared to be the property of the Crown under the Waste Lands Ordinances.



Surveyor-General's Office,  
Colombo, March 21, 1911.

Scale of 8 Chains to an Inch.

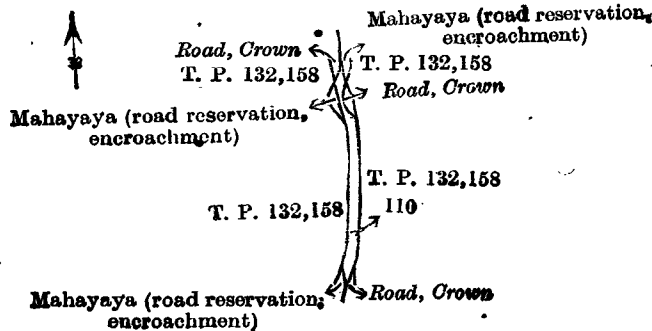
A. H. G. DAWSON,  
for Surveyor-General.

VIII.—Preliminary plan 356.

Situation : Elibichchiya village in Meda Pattu Korale East of Kurunegala District.

Lot.	Name of Land.	Extent, A. R. P.
110	Road	0 1 21

and bounded as follows: on the north by a road declared to be the property of the Crown under the Waste Lands Ordinances, Mahayaya (road reservation, encroachment by owners of T. P. 132,158); on the east by T. P. 132,158, a road declared to be the property of the Crown under the Waste Lands Ordinances, T. P. 132,158; on the south by a road declared to be the property of the Crown under the Waste Lands Ordinances, Mahayaya (road reservation, encroachment by owners of T. P. 132,158); on the west by T. P. 132,158, Mahayaya (road reservation, encroachment by owners of T. P. 132,158), T. P. 132,158.



Surveyor-General's Office,  
Colombo, March 21, 1911.

Scale of 8 Chains to an Inch.


A. H. G. DAWSON,  
for Surveyor-General.

IX.—Preliminary plan 356.

Situation : Elibichchiya village in Meda Pattu Korale East of Kurunegala District.

Lot.	Name of Land.	Extent, A. R. P.
111	Road	0 0 18

and bounded as follows: on the north by a road declared to be the property of the Crown under the Waste Lands Ordinances; on the east by T. P. 132,158; on the south by a road declared to be the property of the Crown under the Waste Lands Ordinances; on the west by Mahayaya (road reservation, encroachment by owners of T. P. 132,158).



Surveyor-General's Office,  
Colombo, March 21, 1911.

Scale of 8 Chains to an Inch.

A. H. G. DAWSON,  
for Surveyor-General.

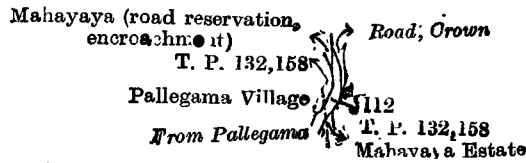


## X.—Preliminary plan 356.

Situation : Elibichchiya village in Meda Pattu Korale East of Kurunegala District.

Lot.	Name of Land.	Extent, A. R. P.
112	Road	0 0 14

and bounded as follows: on the north by a road declared to be the property of the Crown under the Waste Lands Ordinances; on the east by a road declared to be the property of the Crown under the Waste Lands Ordinances, T. P. 132,158; on the south by Mahayaya estate (private); on the west by the village limit of Pallegama, T. P. 132,158, Mahayaya (road reservation, encroachment by owners of T. P. 132,158).

Surveyor-General's Office,  
Colombo, March 21, 1911.

Scale of 8 Chains to an Inch.

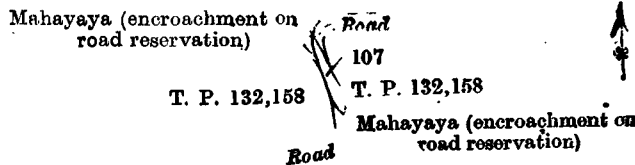
A. H. G. DAWSON,  
for Surveyor-General.

## XI.—Preliminary plan 356.

Situation : Elibichchiya village in Meda Pattu Korale East of Kurunegala District.

Lot.	Name of Land.	Extent, A. R. P.
107	Road	0 0 19

and bounded as follows: on the north by a road; on the east by T. P. 132,158, Mahayaya (encroachment on road, reservation by owners of T. P. 132,158); on the south by a road; on the west by T. P. 132,158, Mahayaya (encroachment on road reservation by owners of T. P. 132,158.)

Surveyor-General's Office,  
Colombo, May 8, 1911.

Scale of 8 Chains to an Inch.

A. H. G. DAWSON,  
for Surveyor-General.

## Kurunegala S. O. No. 368.

Order under Section 2 of "The Waste Lands Ordinances of 1897, 1899, 1900, and 1903,"  
declaring Land to be Crown Property.

In the matter of the land commonly called or known as Galgodahena (chena on rock), situate in the village of Handurulabbala, in the Meda Pattu Korale East of the Katugampola hatpattu of the Kurunegala District, in the North-Western Province, and of "The Waste Lands Ordinances of 1897, 1899, 1900, and 1903."

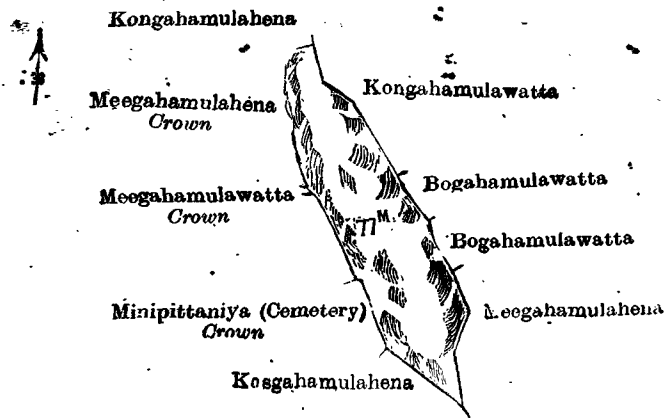
THE notice required by section 1 of "The Waste Lands Ordinances of 1897, 1899, 1900, and 1903," having been duly published in manner prescribed by that section in respect of the above-named land (*vide* Notice No. 4, 112), and no claim having been made to the said land or to any interest therein within the period of three months from the date specified in the said notice, I, Norman Albert Hampton, Special Officer appointed under section 28 of the said Ordinances, under and by virtue of the powers vested in me in that behalf by section 2 of the said Ordinances, do hereby, on September 28, 1911, order and declare that the said land; as more fully described herein below, situate in the village of Handurulabbala, in the Meda Pattu Korale East, of the Katugampola hatpattu of the Kurunegala District, in the North-Western Province, and shown as lot 77m in preliminary plan 365; and in the annexed diagram, and containing in extent 4 acres 2 roods and 3 perches, is the property of the Crown.

*Description of the Land referred to.*

The land commonly called or known as Galgodahena (chena on rock), situated in the village of Handurulabbala, in the Meda Pattu Korale East, of the Katugampola hatpattu, of the Kurunegala District, in the North-Western Province, containing in extent 4 acres 2 roods and 3 perches, shown as lot 77m in preliminary plan 365, and in the annexed diagram, and bounded as follows: on the north by Kongahamulahena sold by the Crown; on the east by Kongahamulawatta sold by the Crown, Bogahamulawatta sold by the Crown, Meegahamulahena sold by the Crown; on the south by Kosgahamulahena sold by the Crown; on the west by Minipittaniya (cemetery) declared to be the property of the Crown under the Waste Lands Ordinances, Meegahamulawatta claimed by the Crown, Meegahamulahena claimed by the Crown.

September 28, 1911.

N. A. HAMPTON,  
Special Officer.



Surveyor-General's Office,  
Colombo, May 18, 1911.

Scale of 8 Chains to an Inch.

A. H. G. DAWSON,  
for Surveyor-General.

### Kurunegala S. O. No. 369.

#### Order under Section 2 of "The Waste Lands Ordinances of 1897, 1899, 1900, and 1903," declaring Land to be Crown Property.

In the matter of the land commonly called or known as Kahatagahapitiya (reservation), situate in the village of Iriyagolla, in the Meda Pattu Korale West of the Katugampola hatpattu of the Kurunegala District, in the North-Western Province, and of "The Waste Lands Ordinances of 1897, 1899, 1900, and 1903."

THE notice required by section 1 of "The Waste Lands Ordinances of 1897, 1899, 1900, and 1903," having been duly published in manner prescribed by that section in respect of the above-named land (*vide* Notice No. 4,116), and no claim having been made to the said land or to any interest therein within the period of three months from the date specified in the said notice, I, Norman Albert Hampton, Special Officer appointed under section 28 of the said Ordinances, under and by virtue of the powers vested in me in that behalf by section 2 of the said Ordinances, do hereby, on October 6, 1911, order and declare that the said land, as more fully described herein below, situate in the village of Iriyagolla, in the Meda Pattu Korale West of the Katugampola hatpattu of the Kurunegala District, in the North-Western Province, and shown as lot 63½ in preliminary plan 300 and in the annexed diagram, and containing in extent 7 perches, is the property of the Crown.

#### Description of the Land referred to.

The land commonly called or known as Kahatagahapitiya (reservation), situated in the village of Iriyagolla, in the Meda Pattu Korale West of the Katugampola hatpattu of the Kurunegala District, in the North-Western Province, containing in extent 7 perches, shown as lot 63½ in preliminary plan 300, and in the annexed diagram, and bounded as follows: on the north by Tutiripitiyamukalana declared to be Crown property under the Waste Lands Ordinances; on the east by the road from Dandagama to Pannala (the village limit of Kankaniyamulla); on the south by Kahatagahapitiya sold by the Crown; on the west by T. P. 175,861.

October 6, 1911.

N. A. HAMPTON,  
Special Officer.



Surveyor-General's Office,  
Colombo, May 20, 1911.

Scale of 8 Chains to an Inch.

A. H. G. DAWSON,  
Surveyor-General.

### Anuradhapura S. O. No. 686.

#### Order under Section 4, Sub-section (1), of "The Waste Lands Ordinances of 1897, 1899, 1900, and 1903," declaring Land to be Crown Property.

In the matter of the land commonly called or known as Sinna-avarampiddikulam, situate in the village of Sinna-avarampiddi, in the Wilachchiya korale of the Nuwaragam palata, in the North-Central Province, and of "The Waste Lands Ordinances of 1897, 1899, 1900, and 1903."

WHEREAS in pursuance of section 1 of the said Ordinances, it was duly notified on July 8, 1910, that if no claim to the land commonly called or known as Sinna-avarampiddikulam, situate in the village of Sinna-avarampiddi, in the Wilachchiya korale of the Nuwaragam palata, in the North-Central Province, containing in extent 16 acres 2 roods and 29 perches, and shown as lot 224 in topographical plan 2, and in the annexed diagram, was made to John Still, Special Officer appointed under section 28 of the said Ordinances, within the period of three months from the date specified in such notice, such land would be deemed the property of the Crown, and dealt with on account of the Crown (*vide* Notice No. 3,790):

And whereas (1) Kachchu Mohamado Marakayar Mohamado Tamby, (2) Kachchu Mohamado Marakayar Peerumohamado, (3) Kachchu Mohamado Marakayar Kithirumohamado, (4) Kachchu Mohamado Marakayar Pakkeer Mohamado Levvai, (5) Kachchu Mohamado Marakayar Mohamado Kaseen, (6) Kachchu Mohamado Marakayar Habiboo Mohamado, (7) Kappanachchia, widow of Kappaneina Levvai, (8) Ponny Aga-amado Nachchia, wife of Ayamado Levvai, (9) Mariamma, daughter of Meerasaibo, (10) Meera Nachchia, wife of Kachchu Mohamado, (11) Asiaumma, wife of Levvai-tamby, (12) Mohaideenachchia, wife of Sulaiman made claim thereto, and whereas the said claimants have withdrawn their claim to the said land, I, Walter Ernest Wait, Special Officer appointed under section 28 of the said Ordinances, under and by virtue of the powers vested in me in that behalf by section 4 of the said Ordinances, do hereby, on September 27, 1911, order and declare under section 4, sub-section (1), of the said Ordinances, that the said land as more fully described herein below, is the property of the Crown.

*Description of the Land referred to.*

The following lot situated in the village of Sinna-avarampiddi, in the Wilachchiya korale of the Nuwaragam palata, in the North Central Province, as described in the annexed diagram :—

## Topographical plan 2.

Situation : Sinna-avarampiddi village in Wilachchiya korale of Nuwaragam palata,

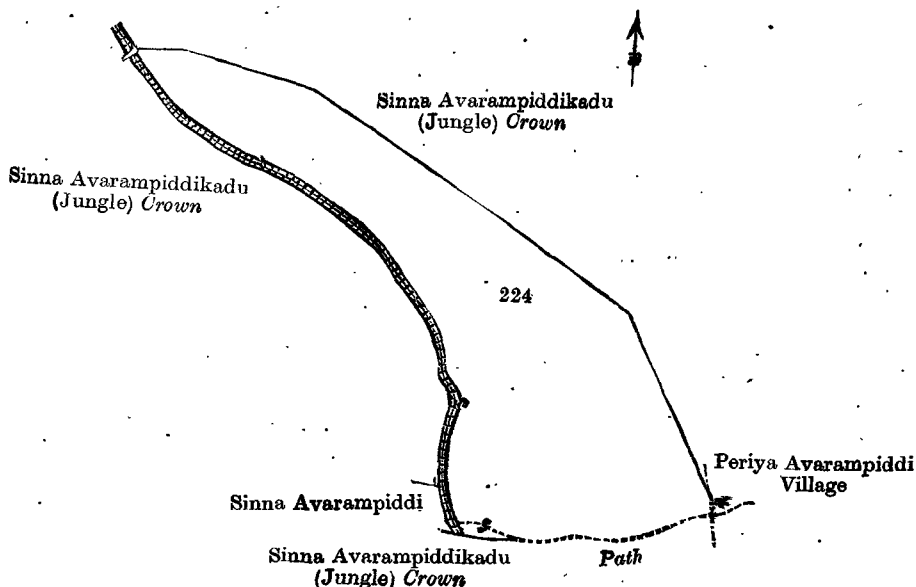
Lot.	Name of Land.	Extent, A. R. P.
224	Sinna-avarampiddikulam	16 2 29

and bounded as follows : on the north by Sinna-avarampiddikadu (jungle) claimed by the Crown ; on the east by Sinna-avarampiddikadu (jungle) claimed by the Crown, the village limit of Periya-avarampiddi ; on the south by a path, Sinna-avarampiddikadu (jungle) claimed by the Crown ; on the west by Sinna-avarampiddi claimed by Kachchu Mohamado Marakkayar Mohammado Tampi and others, Sinna-avarampiddikadu (jungle) claimed by the Crown.

W. E. WAIT,  
Special Officer.

September 27, 1911.

Field sheet top. plan C/22/19-27 and 36-37.



Surveyor-General's Office,  
Colombo, September 18, 1911.

Scale of 8 Chains to an Inch.

A. H. G. DAWSON,  
- for Surveyor-General.

**Anuradhapura S. O. No. 687.**

**Order under Section 2 of "The Waste Lands Ordinances of 1897, 1899, 1900, and 1908,"  
declaring Lands to be Crown Property.**

In the matter of the lands commonly called or known as Ehetugahahenyaya, &c., Kudawewa (tank), &c., situate in the village of Kolibendewa, in the Pahala Kende tulana of the Kende korale of the Nuwaragam palata, in the North-Central Province, and of "The Waste Lands Ordinances of 1897, 1899, 1900, and 1908."

THE notice required by section 1 of "The Waste Lands Ordinances of 1897, 1899, 1900, and 1908," having been duly published in manner prescribed by that section in respect of the above-named lands (*vide* Notice No. 4,041), and no claim having been made to the said lands or to any interest therein within the period of three months from the date specified in the said notice, I, Walter Ernest Wait, Special Officer appointed under section 28 of the said Ordinances, under and by virtue of the powers vested in me in that behalf by section 2 of the said Ordinances, do hereby, on October 5, 1911, order and declare that the said lands, as more fully described herein below, situate in the village of Kolibendewa, in the Pahala Kende tulana of the Kende korale of the Nuwaragam palata, in the North-Central Province, and shown as lots 1, 1a, 1b, 1d, 1e, 1f, 1g, 1h, 4, 7, 7a, and 9 in preliminary plan 560, and in the annexed diagram, and containing in extent 310 acres 1 rood and 4 perches, are the property of the Crown.

*Description of the Lands referred to.*

The following lots situated in the village of Kolibendewa, in the Pahala Kende tulana of the Kende korale of the Nuwaragam palata, in the North-Central Province, as described in the annexed diagram :—

## Preliminary plan 560.

Situation : Kolibendewa village in Kende korale of Nuwarakalawiya District.

Lot.	Name of Land.	Extent, A. R. P.	Lot.	Name of Land.	Extent, A. R. P.
1	Ehetugahahenyaya	198 1 18	1h	Ehetugahahenyaya	75 2 34
1a	Ehetugahahenyaya (cemetery reservation and path)	0 2 6	4	Kudawewa (tank)	2 1 29
1b	Ehetugahahenyaya	0 2 9	7	Kolibendewetisbamba	3 1 12
1d	Ehetugahahenyaya (reservation for path)	0 0 19	7a	Kolibendewetisbamba (part of tank bund reservation)	0 1 16
1e	Ehetugahahenyaya	1 0 34	9	Tammannagodamukalana Roads	25 1 3
1f	Ehetugahahenyaya (reservation for path)	0 0 14			0 1 1
1g	Ehetugahahenyaya	2 0 9			310 1 4

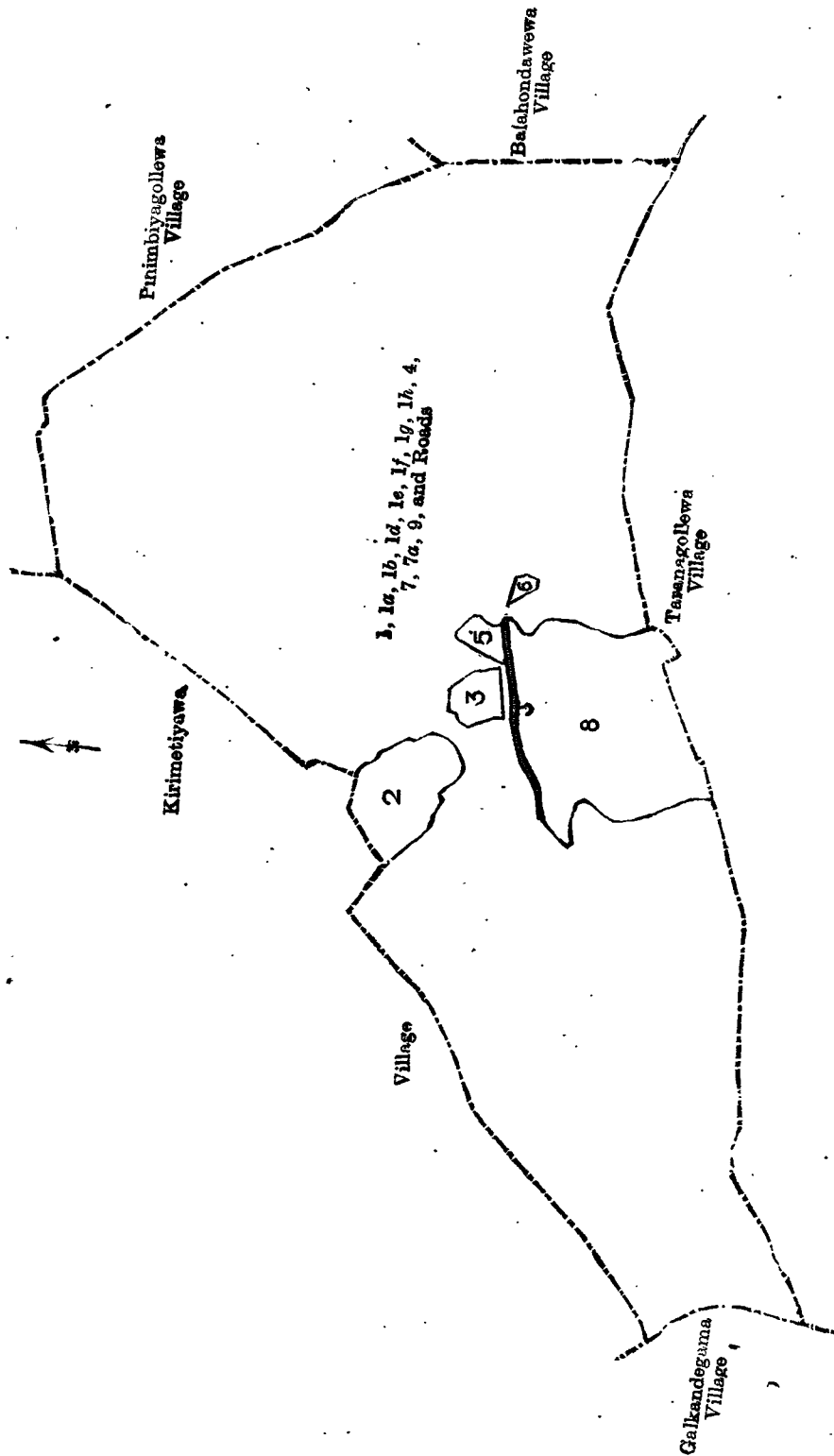
and bounded as follows : on the north by the village limit of Kirimetiya, the village limit of Pihimbiyagollewa ; on the east by the village limit of Pihimbiyagollewa, the village limit of Bolahandawewa ; on the south by the village limit of Taranagollewa ; on the west by the village limit of Galkandagama, the village limit of Kirimetiya.

NOTE.—The following lots lying within the above boundaries are excluded from this order, and their aggregate acreage of 37 acres 2 roods and 24 perches is not included in the acreage of 310 acres 1 rood and 4 perches given above :—

Lot.	Name of Land.	Extent, A. R. P.	Lot.	Name of Land.	Extent, A. R. P.
2	Pahalawela	7 0 22	8	Kolibendewewewa	24 3 24
3	Kudawela	2 0 10	1c	Ehetugahahenyaya	2 1 6
5	Paluwatta	0 3 29			
6	Kolibendewegangoda	0 1 13			37 2 24

October 5, 1911.

W. E. WAIT,  
Special Officer.



## Uva S. O. No. 1,417.

Order under Section 2 of "The Waste Lands Ordinances of 1897, 1899, 1900, and 1903,"  
declaring Land to be Crown Property.

In the matter of the land commonly called or known as Kumaridolla (reservation for road), situate in the village of Muppans, in the Buttala-Wedirata korale of the Buttala division, in the Province of Uva, and of "The Waste Lands Ordinances of 1897, 1899, 1900, and 1903."

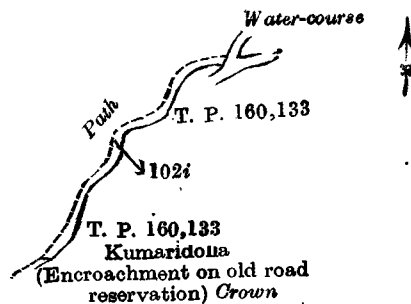
THE notice required by section 1 of "The Waste Lands Ordinances of 1897, 1899, 1900, and 1903," having been duly published in manner prescribed by that section in respect of the above-named land (*vide* Notice No. 4,122), and no claim having been made to the said land or to any interest therein within the period of three months from the date specified in the said notice, I, John George Fraser, Special Officer appointed under section 28 of the said Ordinances, under and by virtue of the powers vested in me in that behalf by section 2 of the said Ordinances, do hereby, on October 17, 1911, order and declare that the said land, as more fully described herein below, situate in the village of Muppans, in the Buttala-Wedirata korale of the Buttala division, in the Province of Uva, and shown as lot 102i in preliminary plan 172 and in the annexed diagram, and containing in extent 33 perches, is the property of the Crown.

*Description of the Land referred to.*

The land commonly called or known as Kumaridolla (reservation for road), situated in the village of Muppans, in the Buttala-Wedirata korale of the Buttala division, in the Province of Uva, containing in extent 33 perches, shown as lot 102i in preliminary plan 172, and in the annexed diagram, and bounded as follows: on the north by a path; on the east by a water-course, T. P. 160,133; on the south by Kumaridolla (encroachment on old reservation) claimed by the Crown; on the west by a path.

October 17, 1911.

J. G. FRASER,  
Special Officer,



Surveyor-General's Office,  
Colombo, June 1, 1911.

Scale of 8 Chains to an Inch.

A. H. G. DAWSON,  
for Surveyor-General.