



Ceylon Government Gazette

Published by Authority.

No. 6,477 — FRIDAY, DECEMBER 1, 1911.

PART I.—General: Minutes, Proclamations, Appointments, and General Government Notifications.
PART II.—Legal and Judicial.

PART III.—Provincial Administration.
PART IV.—Land Settlement.
PART V.—Mercantile, Marine, Municipal, Local, &c.

Separate paging is given to each Part in order that it may be filed separately.

Part IV.—Land Settlement.

	PAGE		PAGE
Preliminary Notices	1259	Final Orders	—

PRELIMINARY NOTICES.

Galle Notice No. 4,300.

Notice under "The Waste Lands Ordinances of 1897, 1899, 1900, and 1903."

TAKE notice that unless within three months from December 1, 1911, the persons, if any, who claim any interest in the lands hereinafter mentioned or in any one or more of such lands make claim in person or in writing to the said land or any of them or to some interest therein to H. C. Toller, Esq., Special Officer appointed under section 28 of "The Waste Lands Ordinances of 1897, 1899, 1900, and 1903," at his office at Fort, Colombo:

Such Special Officer, in pursuance of the powers vested in him by the said Ordinances, will declare by writing under his hand that the said lands or such of them, as to which no claim has been made, are the property of the Crown.

H. C. TOLLER,
Special Officer.

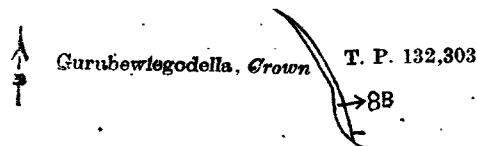
Description of the Lands referred to.

The following lots situated in the village of Oyata, in the Hinidum pattu of the Galle District, in the Southern Province, as described in the annexed diagrams:—

I.—Preliminary plan 491. Field sheet O/14/4-12.
Situation: Oyata village in Hinidum pattu of Galle District.

Lot.	Name of Land.	Extent, A. R. P.
86.	Alutdeniya	0 0 22

and bounded as follows: on the north and east by T. P. 132,303; on the south and west by Gurubiwlegodella declared to be Crown property under the Waste Lands Ordinances.



Surveyor-General's Office,
Colombo, August 30, 1911.

Scale of 8 Chains to an Inch.

A. H. G. DAWSON,
for Surveyor-General.

II.—Preliminary plan 491. Field sheet O/14/4-12.
Situation: Oyata village in Hinidum pattu of Galle District.

Lot.	Name of Land.	Extent, A. R. P.
9	Alutdeniya	0 0 22

1259

and bounded as follows : on the north by Koswinnehena declared to be Crown property under the Waste Lands Ordinances ; on the east and south by T. P. 132,303 ; on the west by Koswinnehena declared to be Crown property under the Waste Lands Ordinances.



Koswinnehena, Crown
T. P. 132,303

Surveyor-General's Office,
Colombo, August 30, 1911.

Scale of 8 Chains to an Inch.

A. H. G. DAWSON,
for Surveyor-General.

III.—Preliminary plan 491. Field sheet O/14/4-12.
Situation : Opata village in Hinidum pattu of Galle District.

Lot.	Name of Land.	Extent, A. R. P.
13b	Gurubewla	0 0 20

and bounded as follows : on the north and east by Indigahadeniya declared to be Crown property under the Waste Lands Ordinances ; on the south by T. P. 8,786 ; on the west by Gurubewlegodella declared to be Crown property under the Waste Lands Ordinances.



Indigahadeniya, Crown
Gurubewlegodella, Crown
Indigahadeniya, Crown
T. P. 87,862

Surveyor-General's Office,
Colombo, August 30, 1911.

Scale of 8 Chains to an Inch.

A. H. G. DAWSON,
for Surveyor-General.

IV.—Preliminary plan 491. Field sheet O/14/4-12.
Situation : Opata village in Hinidum pattu of Galle District.

Lot.	Name of Land.	Extent, A. R. P.
13c	Indigahadeniya	0 0 3
13c1	Indigahadeniyegodella	0 0 2
		0 0 5

and bounded as follows : on the north and east by Indigahadeniya declared to be Crown property under the Waste Lands Ordinances ; on the south by Indigahadeniyegodella declared to be Crown property under the Waste Lands Ordinances ; on the west by T. P. 67,862.

Indigahadeniya, Crown
T. P. 87,862
13c and 13c1
Indigahadeniyegodella, Crown

Surveyor-General's Office,
Colombo, August 30, 1911.

Scale of 8 Chains to an Inch.

A. H. G. DAWSON,
for Surveyor-General.

V.—Preliminary plan 491. Field sheet O/14/4-12.
Situation : Opata village in Hinidum pattu of Galle District.

Lot.	Name of Land.	Extent, A. R. P.
14a	Gurubewleihalakumbura	0 0 10
14a1	Aluthdeniya	0 0 3
		0 0 13

and bounded as follows : on the north by Gurubewlegodella declared to be Crown property under the Waste Lands Ordinances ; on the east, south, and west by T. P. 132,301.



Gurubewlegodella, Crown
T. P. 132,301
14a and 14a1

Surveyor-General's Office,
Colombo, August 30, 1911.

Scale of 8 Chains to an Inch.

A. H. G. DAWSON,
for Surveyor-General.

VI.—Preliminary plan 491. Field sheet O/14/4-12.
Situation : Opata village in Hinidum pattu of Galle District.

Lot.	Name of Land.	Extent, A. R. P.
14b	Gurubewleihaladeniya	0 0 14
14b1	Aluthdeniya	0 0 9
14b2	Do.	0 0 35
		0 1 18

and bounded as follows : on the north by T. P. 87,861 ; on the east and south by T. P. 179,750 ; on the west by Gurubewlegodella declared to be Crown property under the Waste Lands Ordinances.



Surveyor-General's Office,
Colombo, August 30, 1911.


Scale of 8 Chains to an Inch.

A. H. G. DAWSON,
for Surveyor-General.

VII.—Preliminary plan 491. Field sheet O/14/4-12.
Situation : Opata village in Hinidum pattu of Galle District.

Lot.	Name of Land.	Extent, A. R. P.
16a	Indigahadeniya	0 0 8

and bounded as follows : on the north and east by T. P. 87,862 ; on the south by Kohilawilagodella declared to be Crown property under the Waste Lands Ordinances ; on the west by T. P. 87,862.



Surveyor-General's Office,
Colombo, August 30, 1911.

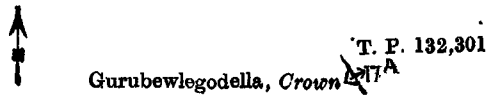
Scale of 8 Chains to an Inch.

A. H. G. DAWSON,
for Surveyor-General.

VIII.—Preliminary plan 491. Field sheet O/14/4-12.
Situation : Opata village in Hinidum pattu of Galle District.

Lot.	Name of Land.	Extent, A. R. P.
17a	Aluthdeniya	0 0 3

and bounded as follows : on the north and east by T. P. 132,301 ; on the south and west by Gurubawlegodella declared to be Crown property under the Waste Lands Ordinances.



Surveyor-General's Office,
Colombo, August 30, 1911.

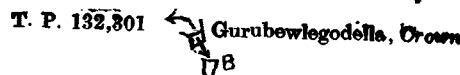
Scale of 8 Chains to an Inch.

A. H. G. DAWSON,
for Surveyor-General.

IX.—Preliminary plan 491. Field sheet O/14/4-12.
Situation : Opata village in Hinidum pattu of Galle District.

Lot.	Name of Land.	Extent, A. R. P.
17b	Alutdeniya	0 0 3

and bounded as follows : on the north by T. P. 132,301 ; on the east, south, and west by Gurubawlegodella declared to be Crown property under the Waste Lands Ordinances.



Surveyor-General's Office,
Colombo, August 30, 1911.


Scale of 8 Chains to an Inch.

A. H. G. DAWSON,
for Surveyor-General.

X.—Preliminary plan 491. Field sheet O/14/4-12.
Situation : Opata village in Hinidum pattu of Galle District.

Lot.	Name of Land.	Extent, A. R. P.
23a	Ketiganaelagodella	0 0 32

and bounded as follows : on the north and east by Gurubawlegodella declared to be Crown property under the Waste Lands Ordinances ; on the south and west by T. P. 87,863.



Surveyor-General's Office,
Colombo, August 30, 1911.

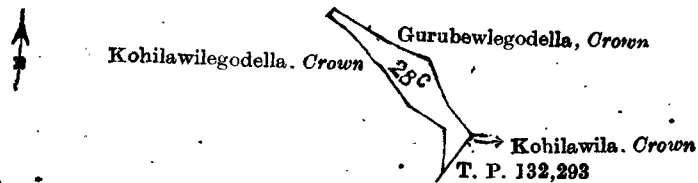
Scale of 8 Chains to an Inch.

A. H. G. DAWSON,
for Surveyor-General.

XI.—Preliminary plan 491. Field sheet O/14/4-12.
Situation : Opata village in Hinidum pattu of Galle District.

Lot.	Name of Land.	Extent, A. R. P.
28c	Kohilawilaladeniya	0 3 7

and bounded as follows : on the north by Gurubawlegodella declared to be Crown property under the Waste Lands Ordinances ; on the east by Kohilawila declared to be Crown property under the Waste Lands Ordinances, T. P. 132,293 ; on the south and west by Kohilawilagodella declared to be Crown property under the Waste Lands Ordinances.



Surveyor-General's Office,
Colombo, August 30, 1911.


Scale of 8 Chains to an Inch.

A. H. G. DAWSON,
for Surveyor-General.

XII.—Preliminary plan 491. Field sheet O/14/4-12.
Situation : Opata village in Hinidum pattu of Galle District.

Lot.	Name of Land.	Extent, A. R. P.
30a1	Munangalagodella	0 0 31

and bounded as follows : on the north and east by Koswinnehena declared to be Crown property under the Waste Lands Ordinances ; on the south by Moonagalakumbura claimed by Vidane Patiranaige Adiris and others ; on the west by Koswinnehena declared to be Crown property under the Waste Lands Ordinances.



Surveyor-General's Office,
Colombo, August 30, 1911.

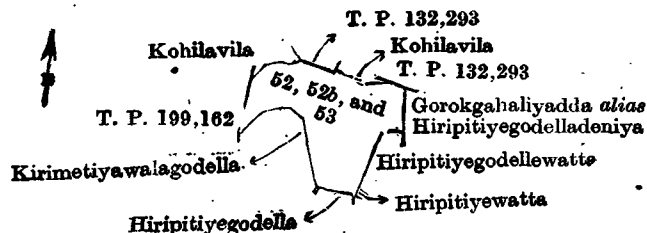
Scale of 8 Chains to an Inch.

A. H. G. DAWSON,
for Surveyor-General.

XIII.—Preliminary plan 491. Field sheet O/14/20-28.
Situation : Opata village in Hinidum pattu of Galle District.

Lot.	Name of Land.	Extent, A. R. P.
52	Mananwalawatta, Ihalagoipalagodella, Hiripitiyegodella	0 2 4
52b	Hiripitiyegodella	0 0 10
53	Ihalagoipalagodella, Kirimetiwalawatta	1 1 29
		2 0 3

and bounded as follows : on the north by Kohilawila claimed by J. Don Nikulas, T. P. 132,293, Kohilawila claimed by J. Don Nikulas, T. P. 132,293 ; on the east by Gorokgahaliyadda *alias* Hiripitiyegodelledeniya sold by the Crown, Hiripitiyegodellewatta claimed by V. P. Andris and others, Hiripitiyewatta claimed by V. P. Andris ; on the south by Hiripitiyegodella granted at half-improved value, Kirimetiwalawadodella granted at half-improved value ; on the west by T. P. 199,162.



Surveyor-General's Office,
Colombo, August 30, 1911.

Scale of 8 Chains to an Inch.

A. H. G. DAWSON,
for Surveyor-General.

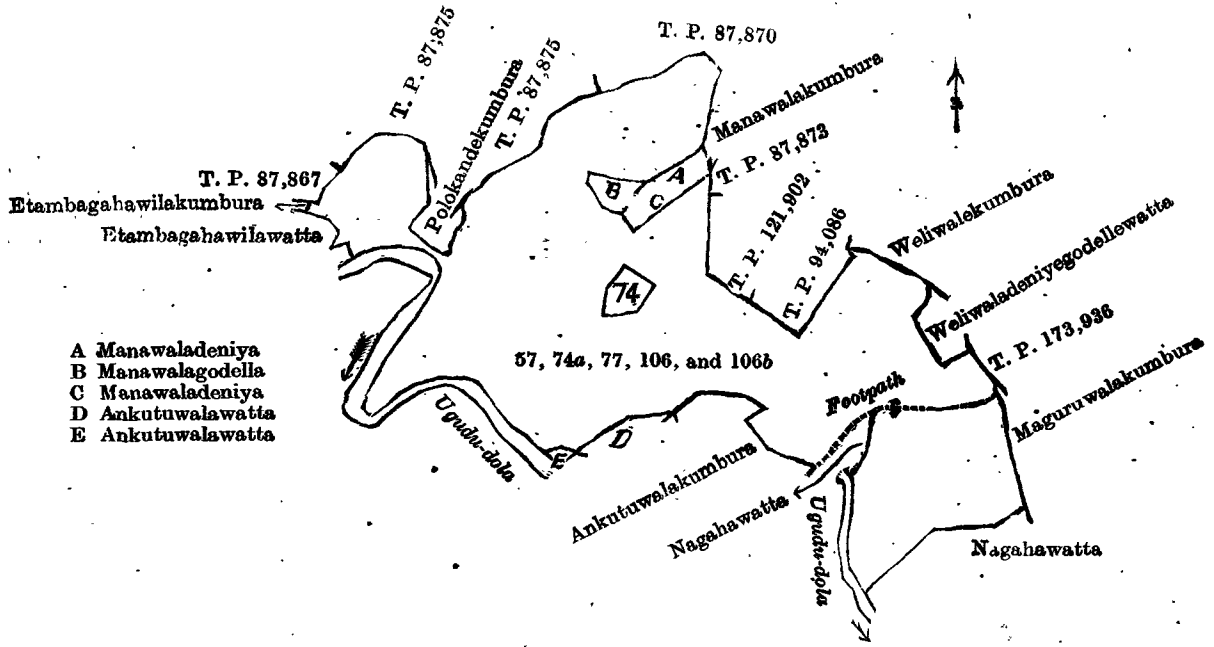
XIV.—Preliminary plan 491. Field sheet O/14/20-28.
Situation : Opata village in Hinidum pattu of Galle District.

Lot.	Name of Land.	Extent, A. R. P.
57	Etambagahagodella	1 3 26
74a	Manawalagodella, Welivaladeniyegodella, Manawalawatta	18 0 22
77	Welivaladeniyegodella	0 1 14
106	Nugagahawatta, Welivalagodella	3 3 12
106b	Nagahawatta	0 2 30
		24 3 24

and bounded as follows : on the north by T. P. 87,875, Polokandekumbura claimed by Vidane Patiranaige Adiris and others, T. P. 87,875, T. P. 87,870, Manawalakumbura sold by the Crown, Manawaladeniya sold by the Crown, Manawalagodella granted at half-improved value, Manawaladeniya sold by the Crown, T. Ps. 87,873, 121,902, and 94,086, Welivalakumbura sold by the Crown ; on the east by Welivaladeniyegodellewatta granted at half-improved value, T. P. 173,936, Maguruwalakumbura claimed by J. P. Don Nikulas ; on the south by Nagahawatta claimed by J. Don Nikulas, the Ugududola, Nagahawatta (private), a footpath, Ankutuwalakumbura claimed by Ranasinge Velun and others, Ankutuwawalawatta claimed by A. D. S. Jayasundara, the Ugududola ; on the west by the Ugududola, Etambagahawilawatta claimed by Vidane Patiranaige Adiris and others, Etambagahawilakumbura (private), T. Ps. 87,867 and 87,875.

NOTE.—The following lot lying within the above boundaries is excluded from this notice, and its area of 1 rood and 9 perches is not included in the acreage of 24 acres 3 roods and 24 perches given above :—

Lot.	Name of Land.	Extent, A. R. P.
74	Wandagorakawatta	0 1 9



Surveyor-General's Office,
Colombo, August 30, 1911.

Scale of 8 Chains to an Inch.

A. H. G. DAWSON,
for Surveyor-General.

XV.—Preliminary plan 491. Field sheet O/14/20-28.
Situation: Opata village in Hinidum pattu of Galle District.

Lot.	Name of Land.
63	Heenelakumbura

Extent, A. R. P.
0 0 13

and bounded as follows: on the north by Degalanehena declared to be Crown property under the Waste Lands Ordinances; on the east by T. P. 87,865; on the south and west by Degalanehena declared to be Crown property under the Waste Lands Ordinances.



Surveyor-General's Office,
Colombo, August 30, 1911.

Scale of 8 Chains to an Inch.

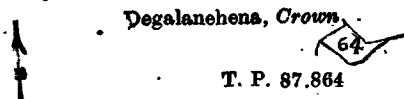
A. H. G. DAWSON,
for Surveyor-General.

XVI.—Preliminary plan 491. Field sheet O/14/19-27.
Situation: Opata village in Hinidum pattu of Galle District.

Lot.	Name of Land.
64	Hambuwilakumbura

Extent, A. R. P.
0 0 30

and bounded as follows: on the north by Degalanehena declared to be Crown property under the Waste Lands Ordinances; on the east and south by T. P. 87,864; on the west by Degalanehena declared to be Crown property under the Waste Lands Ordinances.



Surveyor-General's Office,
Colombo, August 30, 1911.

Scale of 8 Chains to an Inch.

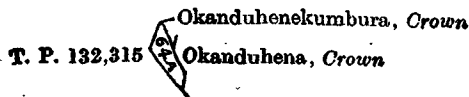
A. H. G. DAWSON,
for Surveyor-General.

XVII.—Preliminary plan 491. Field sheet O/14/19-27.
Situation: Opata village in Hinidum pattu of Galle District.

Lot.	Name of Land.
64a	Okandehenepahalakumbura

Extent, A. R. P.
0 0 22

and bounded as follows: on the north by Okanduhenekumbura declared to be Crown property under the Waste Lands Ordinances; on the east by Okanduhena declared to be Crown property under the Waste Lands Ordinances; on the south and west by T. P. 132,315.



Surveyor-General's Office,
Colombo, August 30, 1911.

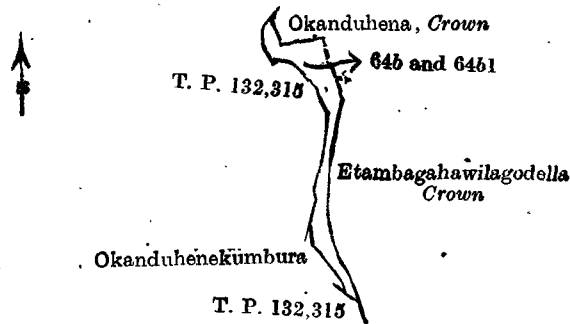
Scale of 8 Chains to an Inch.

A. H. G. DAWSON,
for Surveyor-General.

XVIII.—Preliminary plan 491. Field sheet O/14/19-27.
 Situation : Opata village in Hinidum pattu of Galle District.

Lot.	Name of Land.	Extent, A. R. P.
646 ..	Hambuwilagodella ..	0 1 16
6461 ..	Pahalaokandehena ..	0 1 35
		0 3 11

and bounded as follows : on the north by Okanduhena declared to be Crown property under the Waste Lands Ordinances on the east by Okanduhena declared to be Crown property under the Waste Lands Ordinances, Etambagahawilagodella declared to be Crown property under the Waste Lands Ordinances ; on the south by T. P. 132,316, Okanduhenekumbura claimed by Don Bastian Samarasinhe ; on the west by Okanduhenekumbura claimed by Don Bastian Samarasinhe. T. P. 132,315.



Surveyor-General's Office,
 Colombo, August 30, 1911.

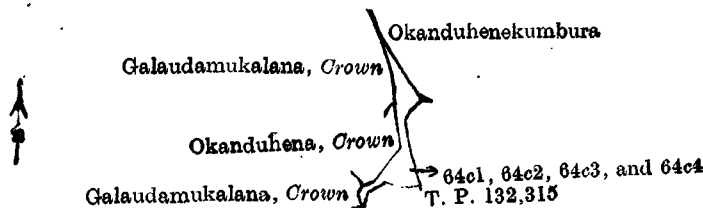
Scale of 8 Chains to an Inch.

A. H. G. DAWSON,
 for Surveyor-General.

XIX.—Preliminary plan 491. Field sheet O/14/19-27.
 Situation : Opata village in Hinidum pattu of Galle District.

Lot.	Name of Land.	Extent, A. R. P.	Lot.	Name of Land.	Extent, A. R. P.
64c1 ..	Okanduhenekumbura	0 0 25	64c4 ..	Okanduhena ..	0 0 5
64c2 ..	Okanduhena ..	0 0 26			0 1 25
64c3 ..	Do.	0 0 9			

and bounded as follows : on the north by Okanduhenekumbura sold by the Crown ; on the east and south by T. P. 132,315 ; on the west by Galaudamukalana declared to be Crown property under the Waste Lands Ordinances, Okanduhena claimed by the Crown, Galaudamukalana declared to be Crown property under the Waste Lands Ordinances.



Surveyor-General's Office,
 Colombo, August 30, 1911.

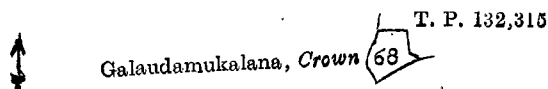
Scale of 8 Chains to an Inch.

A. H. G. DAWSON,
 for Surveyor-General.

XX.—Preliminary plan 491. Field sheet O/14/19-27.
 Situation : Opata village in Hinidum pattu of Galle District.

Lot.	Name of Land.	Extent, A. R. P.
68 ..	Okanduheneihaladeniya	0 1 13

and bounded as follows : on the north by T. P. 132,315 ; on the east, south, and west by Galaudamukalana declared to be Crown property under the Waste Lands Ordinances.



Surveyor-General's Office,
 Colombo, August 30, 1911.


Scale of 8 Chains to an Inch.

A. H. G. DAWSON,
 for Surveyor-General.

XXI.—Preliminary plan 491. Field sheet O/14/19-27.
 Situation : Opata village in Hinidum pattu of Galle District.

Lot.	Name of Land.	Extent, A. R. P.
69 ..	Okanduheneihalakumbura	0 0 18

and bounded as follows : on the north and east by T. P. 132,315 ; on the south by Galaudamukalana declared to be Crown property under the Waste Lands Ordinances ; on the west by T. P. 132,315.



Surveyor-General's Office,
Colombo, August 30, 1911.

Scale of 8 Chains to an Inch.

A. H. G. DAWSON,
for Surveyor-General.

XXII.—Preliminary plan 491. Field sheet O/14/20-28.
Situation: Opata village in Hinidum pattu of Galle District.

Lot.	Name of Land.	Extent, A. R. P.
71	Polokandekumbura	0 0 29

and bounded as follows: on the north and east by T. P. 132,291; on the south and west by Panashena declared to be Crown property under the Waste Lands Ordinances.



Surveyor-General's Office,
Colombo, August 30, 1911.

Scale of 8 Chains to an Inch.

A. H. G. DAWSON,
for Surveyor-General.

XXIII.—Preliminary plan 491. Field sheet O/14/20-28.
Situation: Opata village in Hinidum pattu of Galle District.

Lot.	Name of Land.	Extent, A. R. P.
84a	Hikgahawatta	0 0 17

and bounded as follows: on the north and east by Mahapanwilahena declared to be Crown property under the Waste Lands Ordinances; on the south and west by T. P. 94,087.



Surveyor-General's Office,
Colombo, August 30, 1911.


Scale of 8 Chains to an Inch.

A. H. G. DAWSON,
for Surveyor-General.

XXIV.—Preliminary plan 491. Field sheet O/14/20-28.
Situation: Opata village in Hinidum pattu of Galle District.

Lot.	Name of Land.	Extent, A. R. P.
86a	Doladewatakumbura	0 0 15

and bounded as follows: on the north by Paranapansalagodella declared to be Crown property under the Waste Lands Ordinances; on the east by T. P. 88,394; on the south by Doladewatakumbura declared to be Crown property under the Waste Lands Ordinances; on the west by Paranapansalagodella declared to be Crown property under the Waste Lands Ordinances.



Surveyor-General's Office,
Colombo, August 30, 1911.

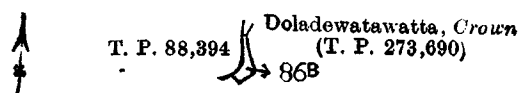
Scale of 8 Chains to an Inch.

A. H. G. DAWSON,
for Surveyor-General.

XXV.—Preliminary plan 491. Field sheet O/14/20-28.
Situation: Opata village in Hinidum pattu of Galle District.

Lot.	Name of Land.	Extent, A. R. P.
86b	Doladewatawattedeniya	0 0 5

and bounded as follows: on the north, east, and south by Doladewatawatta sold by the Crown (T. P. 273,690); on the west by T. P. 88,394.



Surveyor-General's Office,
Colombo, August 30, 1911.

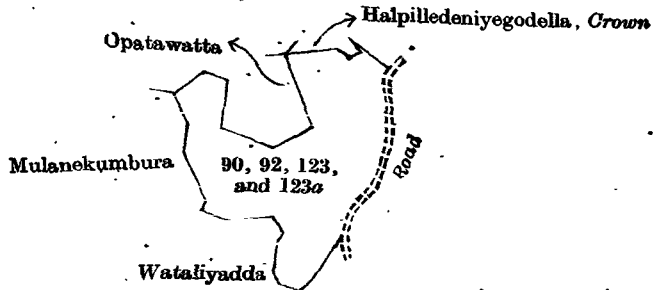
Scale of 8 Chains to an Inch.

A. H. G. DAWSON,
for Surveyor-General.

XXVI.—Preliminary plan 491. Field sheet O/14/20-28.
 Situation : Opata village in Hinidum pattu of Galle District.

Lot.	Name of Land.	Extent, A. R. P.	Lot.	Name of Land.	Extent, A. R. P.
90	Halpilledeniya	0 0 8	123a	Opatawatta	0 0 26
92	Opatawatta	1 0 26			
123	Do.	3 2 6			4 3 26

and bounded as follows : on the north by Opatawatta claimed by Don Bastian Samarasinhe and others, Halpilledeniye-godella declared to be Crown property under the Waste Lands Ordinances ; on the east by a road, Wataliyadda claimed by Abeysin Patiranaage Don Abaran and others ; on the south by Wataliyadda claimed by Abeysin Patiranaage Don Abaran and others ; on the west by Malanekumbura claimed by Abeysin Patiranaage Don Abaran and others.



Surveyor-General's Office,
 Colombo, August 30, 1911.

Scale of 8 Chains to an Inch.

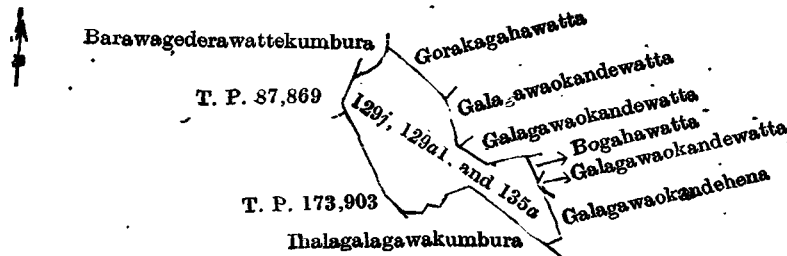
A. H. G. DAWSON,
 for Surveyor-General.

XXVII.—Preliminary plan 491. Field sheet O/14/20-28.
 Situation : Opata village in Hinidum pattu of Galle District.

Lot.	Name of Land.	Extent, A. R. P.
129j	Galagawaokandewatta	2 0 34
129a1	Do.	0 2 5
135a	Do.	0 1 0

2 3 39

and bounded as follows : on the north by Gorakagahawatta granted at half-improved value, Galagawaokandewatta claimed by V. P. Don Abaran, Galagawaokandewatta claimed by Don Bastian Samarasinhe ; on the east by Bogahawatta claimed by T. Sinho, Galagawaokandewatta (private), Galagawaokandehena (private) ; on the south by Ihalagalagawakumbura claimed by Tawalamagama Pediris and others ; on the west by T. Ps. 173,903 and 87,869, Barawagedarawattekumbura claimed by V. P. Cornelis.



Surveyor-General's Office,
 Colombo, August 30, 1911.

Scale of 8 Chains to an Inch.
 Galle S. O. 8—1911.

A. H. G. DAWSON,
 for Surveyor-General.

Galle Notice No. 4,301.

Notice under "The Waste Lands Ordinances of 1897, 1899, 1900, and 1903."

TAKE notice that unless within three months from December 1, 1911, the persons, if any, who claim any interest in the land hereinafter mentioned make claim in persons or in writing to the said land or to some interest therein to H. C. Teller, Esq., Special Officer appointed under section 28 of "The Waste Lands Ordinances of 1897, 1899, 1900, and 1903," at his office at Fort, Colombo :

Such Special Officer, in pursuance of the powers vested in him by the said Ordinances, will declare by writing under his hand that the land, to which no claim has been made, is the property of the Crown.

Description of the Land referred to.

H. C. TOLLER,
 Special Officer.

The land commonly called or known as Boralanwela, situated in the village of Panangala, in the Hinidum pattu of the Galle District, in the Southern Province, containing in extent 1 rood and 1 perch, shown as lot 106a in preliminary plan 488, and in the annexed diagram, and bounded as follows : on the north by Millagahaowita claimed by Wanniachchige Pediris and others ; on the east by T. P. 208,514 ; on the south by Boralanwela sold by the Crown (T. P. 269,855) ; on the west by a stream.

Field sheet O/13/8-16.



Surveyor-General's Office,
 Colombo, October 30, 1911.

Scale of 8 Chains to an Inch.
 Galle S. O. 9—1911.

A. H. G. DAWSON,
 for Surveyor-General.

Matara Notice No. 4,302.

Notice under "The Waste Lands Ordinances of 1897, 1899, 1900, and 1903."

TAKE notice that unless within three months from December 1, 1911, the persons, if any, who claim any interest in the lands hereinafter mentioned or in any one or more of such lands make claim in person or in writing to the said land or any of them or to some interest therein to Frederick Lewis, Esq., Special Officer appointed under section 28 of "The Waste Lands Ordinances of 1897, 1899, 1900, and 1903," at his office at Fort, Colombo :

Such Special Officer, in pursuance of the powers vested in him by the said Ordinances, will declare by writing under his hand that the said lands or such of them, as to which no claim has been made, are the property of the Crown.

FREDERICK LEWIS,
Special Officer.

Description of the Lands referred to.

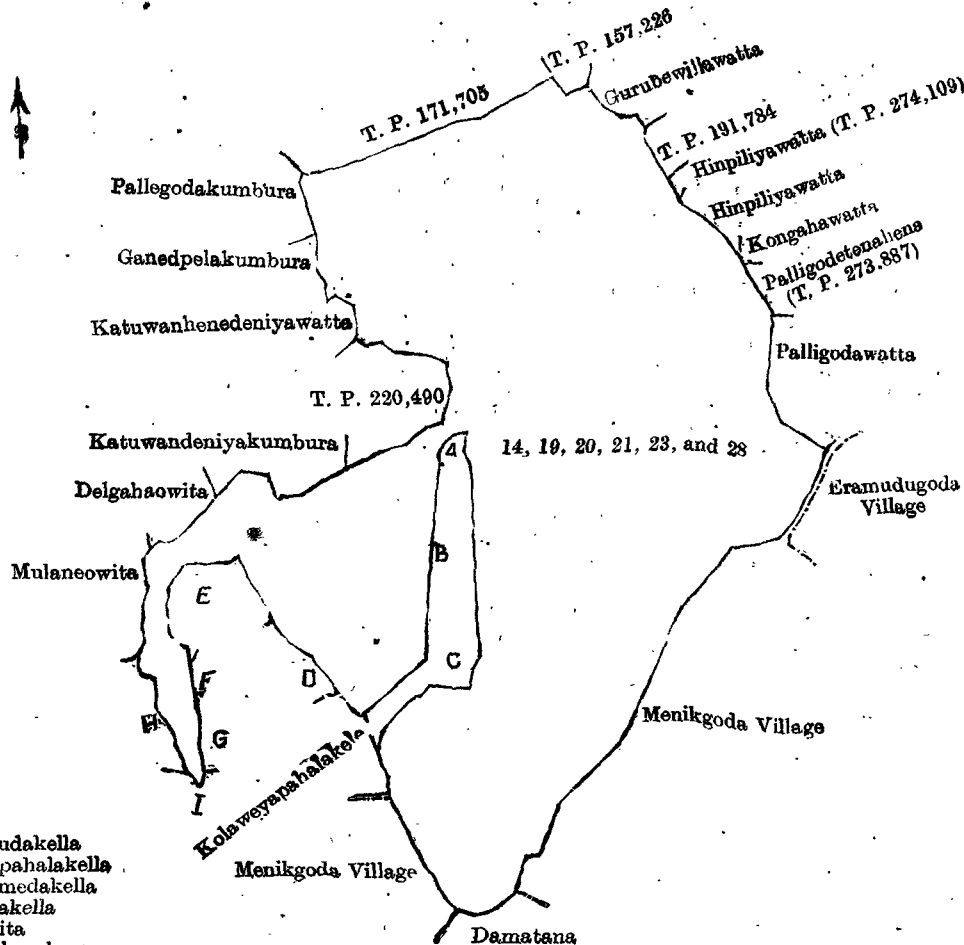
The following lots situated in the village of Ketanwila, in the Weligam korale of the Matara District, in the Southern Province, as described in the annexed diagrams :—

I.—Preliminary plan 534.

Situation : Ketanwila village in Weligam korale of Matara District.

Lot.	Name of Land.	Extent, A. R. P.	Lot.	Name of Land.	Extent, A. R. P.
14 ..	Mahawela, Kabaragoyawala	.. 2 0 20	23 ..	Kohilamulleowita	.. 0 0 20
19 ..	Paliyagodatenma	.. 0 0 7	28 ..	Gurubewilagoda	.. 39 0 0
20 ..	Koluweyagoda	.. 6 0 20			
21 ...	Kohilamulleowita	.. 0 0 9			47 1 36

and bounded as follows : on the north by T. Ps. 171,705, 157,226, Gurubewilawatta claimed by L. Don Andris, T. P. 191,784, Hinpiliyawatta (T. P. 274,109), Hinpiliyawatta claimed by Don T. Dahanayaka, Kongahawatta claimed by S. A. A. Appuhamy, Palligodatennehena sold by the Crown (T. P. 273,887), Palligodawatta claimed by M. Nonnohamy ; on the east by the village limit of Eramudugoda, the village limit of Menikgoda ; on the south by Damatana claimed by S. Salaman, the village limit of Menikgoda, Kolaweyapahalakella claimed by D. C. S. Dahanayaka, Kohilamullepahalakella claimed by D. A. de Silva, Kohilamulleudakella claimed by K. Babappu, Kohilamulla claimed by ditto, Kohilamulleudakella claimed by ditto, Kohilamullepahalakella claimed by D. A. de Silva, Kolaweyapahalakella claimed by D. C. S. Dahanayaka, Kohilamullemedakella claimed by K. Babappu, Kolaweyaudakella claimed by B. A. Siyadoris, Kolaweyawita claimed by ditto, Nawatagawakumbura claimed by G. Babappu, Katuwatteowita claimed by L. Babun ; on the west by Karagodageowita claimed by L. Dingi Appu, Mulaneowita claimed by K. A. Don Cornelis, Delgahaowita claimed by S. Dissanayaka, Katuwandeniyekumbura claimed by D. D. S. Dissanayaka, T. P. 220,490, Katuwandeniyewatta claimed by the Crown and D. D. S. Dissanayaka, Ganedpelakumbura claimed by J. S. Dissanayaka, Pallegodakumbura claimed by D. D. W. Gunasekera.



- A Kohilamulla
- B Kohilamullaudakella
- C Kohilamullapahalakella
- D Kohilamullemedakella
- E Kolaweyaudakella
- F Kolaweyawita
- G Nawatagawakumbura
- H Karagodageowita
- I Katuwattaowita

Surveyor-General's Office,
Colombo, October 6, 1911.

Scale of 8 Chains to an Inch.

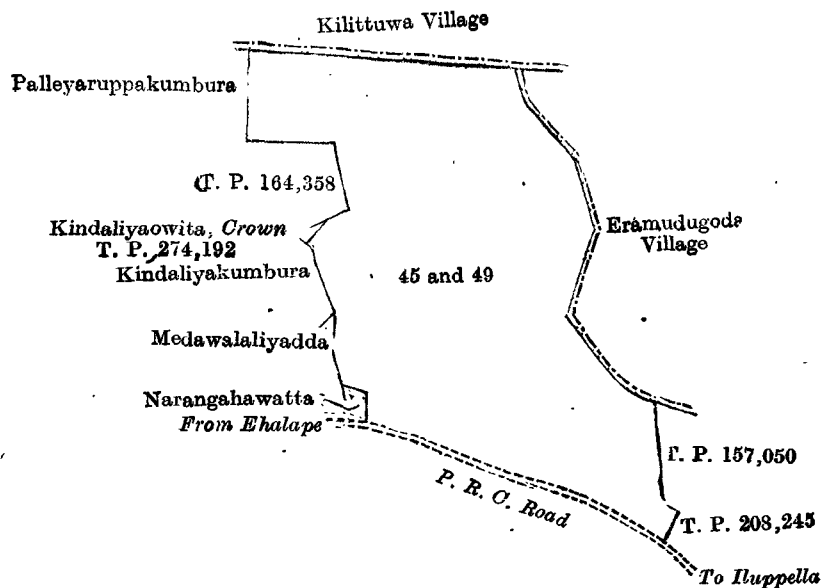
A. H. G. DAWSON,
for Surveyor-General.

II.—Preliminary plan 534.

Situation : Ketanwila village in Weligam korale of Matara District.

Lot.	Name of Land.	Extent, A. R. P.
45 ..	Gurubewilagoda (Government school premises)	0 2 25
19 ..	Kindaliyagodahena, Gurubewilagoda	18 3 2
		19 1 27

and bounded as follows : on the north by the village limit of Kilittuwa ; on the east by the village limit of Eramudugoda, T. Ps. 157,050 and 208,245 ; on the south by the Provincial Road Committee road from Iluppella to Ehalape ; on the west by Narangahawatta claimed by L. Don Andris, Medawalaliyadda claimed by L. Punchi Appu, Kindaliyakumbura claimed by V. L. Adrian, Kindaliyaowita sold by the Crown (T. P. 274,192), T. P. 164,358, Palleyaruppekumbura claimed by D. K. de Silva.



Surveyor-General's Office,
Colombo, October 6, 1911.

Scale of 8 Chains to an Inch.

A. H. G. DAWSON,
for Surveyor-General.

III.—Preliminary plan 534.

Situation : Ketanwila village in Weligam korale of Matara District.

Lot.	Name of Land.	Extent, A. R. P.
59 ..	Hunugodahena, Koladeema-atta, Maragahayatahena	13 0 36

and bounded as follows : on the north by the village limit of Kilittuwa ; on the east by Delgahawatta claimed by H. Carolis, Medawatta claimed by M. Jayan, Hewagewatta claimed by G. Tepanis, Amuwatta claimed by ditto, Hundirimulledeniya claimed by E. G. Don Lewis, Hundirimullewatta claimed by Don O. D. S. Wanigasekera, Paluwatta claimed by ditto, Hundirimulledeniya claimed by E. G. Don Lewis, Pinliyadda claimed by D. N. Wanigasekera, Moragayattawatta sold by the Crown, Kindaliyawatta claimed by the Crown and W. Don Solomon ; on the south by Amukoratuwa claimed by B. Don Carolis, Amukoratuwahena claimed by the Crown, T. P. 167,858 ; on the west by T. P. 256,359, Moderawillahena sold by the Crown, the village limit of Kerawakbokka.

[For Diagram see page 1269.]

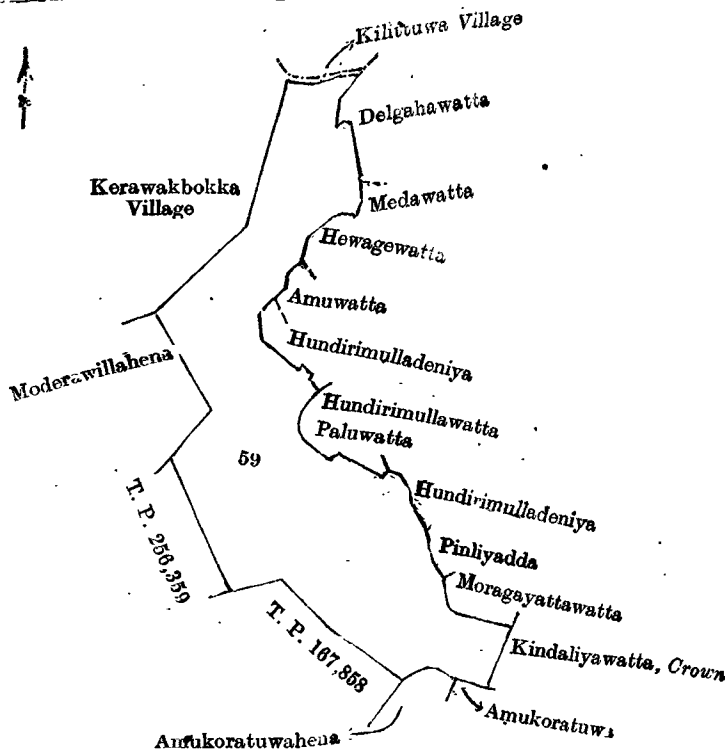
IV.—Preliminary plan 534.

Situation : Ketanwila village in Weligam korale of Matara District.

Lot.	Name of Land.	Extent, A. R. P.
141 ..	Kitulehena, Thankanda, Hilliyadegoda	106 0 0

and bounded as follows : on the north by Kiriyabaddelahena claimed by the Crown, T. P. 247,453, T. P. 219,127, Miwamalamulana claimed by S. Don Kostan, Heliadugodahawatta claimed by E. Adonisa, Egodahawatta claimed by ditto, Helliyyadduwila claimed by S. Don Kostan, Tenkandehena (T. P. 193,652), Mahahelliyyadda claimed by D. M. de S. Ratnayaka, Thalakumbura claimed by ditto, Dolagawawattekoratuwa sold by the Crown, the Puwakgasmulla-dola, Peligalakumbura sold by the Crown, T. P. 223,879 ; on the east by the village limit of Lenama ; on the south by the village limit of Ehalape ; on the west by the village limit of Ehalape, Tenkanda claimed by the Crown, T. P. 164,070.

[For Diagram see page 1270.]



Surveyor-General's Office,
Colombo; October 6, 1911.

Scale of 8 Chains to an Inch.

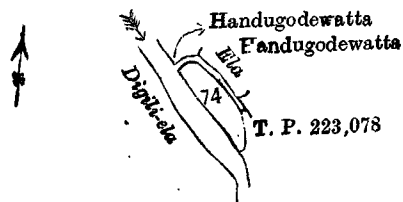
A. H. G. DAWSON,
for Surveyor-General.

V.—Preliminary plan 534:

Situation: Ketanwila village in Weligam korale of Matara District.

Lot.	Name of Land.	Extent, A. R. P.
74	Welikuttiya	0 1 32

and bounded as follows: on the north by an ela; on the east by T. P. 223,078; on the south and west by the Digili-ela.



Surveyor-General's Office,
Colombo, October 31, 1911.

Scale of 8 Chains to an Inch.

A. H. G. DAWSON,
for Surveyor-General.

Matara S. O. 27—1911.

Matara Notice No. 4,303.

Notice under "The Waste Lands Ordinances of 1897, 1899, 1900, and 1903."

TAKE notice that unless within three months from December 1, 1911, the persons, if any, who claim any interest in the lands hereinafter mentioned or in any one or more of such lands make claim in person or in writing to the said land or any of them or to some interest therein to Frederick Lewis, Esq., Special Officer appointed under section 28 of "The Waste Lands Ordinances of 1897, 1899, 1900, and 1903," at his office at Fort, Colombo:

Such Special Officer, in pursuance of the powers vested in him by the said Ordinances, will declare by writing under his hand that the said lands or such of them, as to which no claim has been made, are the property of the Crown.

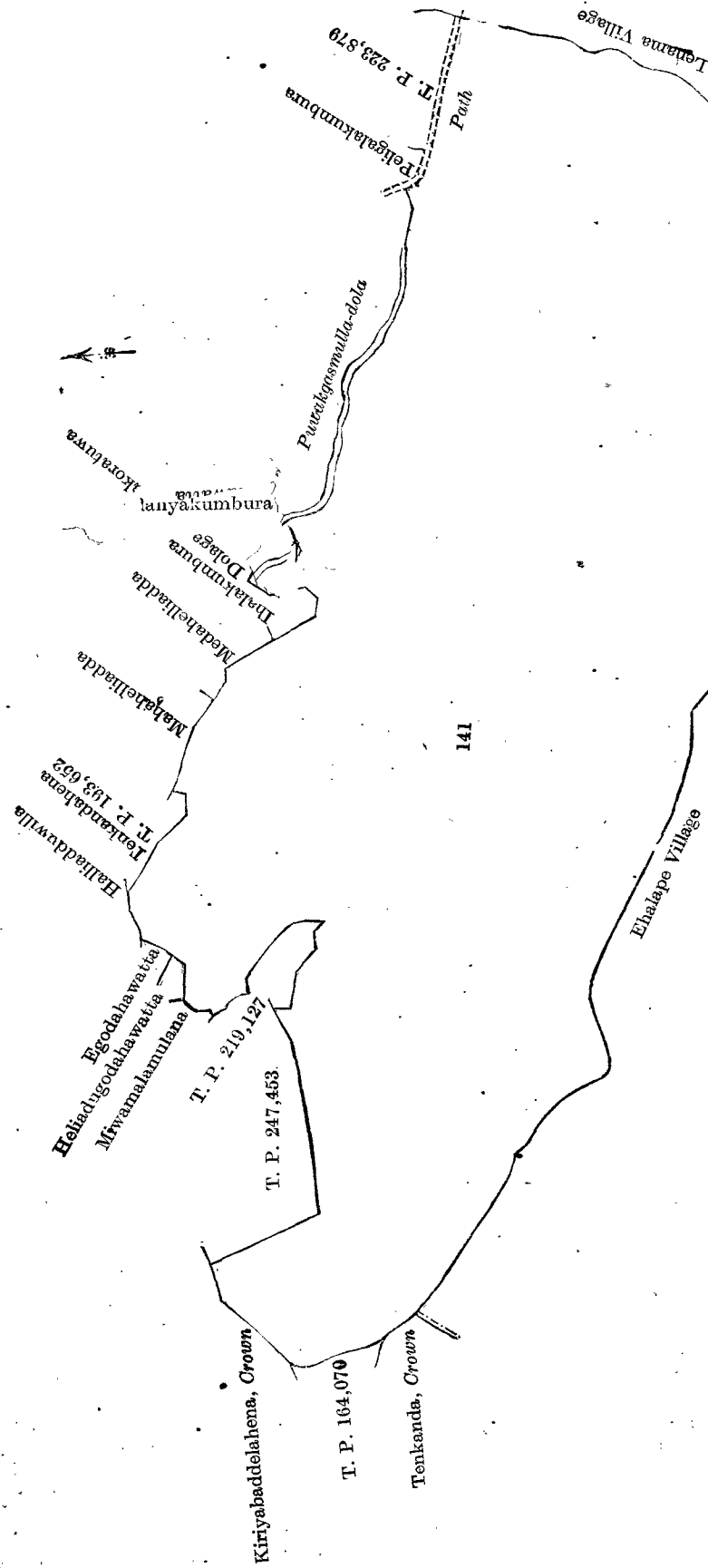
FREDERICK LEWIS,
Special Officer.

Description of the Lands referred to.

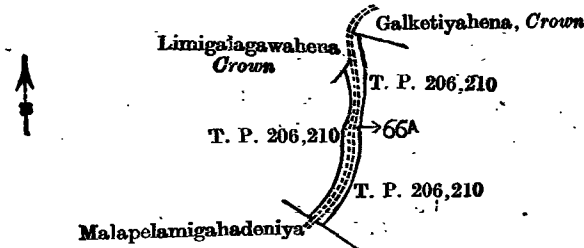
The following lot situated in the village of Dyalape, in the Weligam korale of the Matara District, in the Southern Province, as described in the annexed diagrams:—

Preliminary plan 545. Field sheet O/19/22-30.
Situation: Dyalape village in Weligam korale of Matara District.

Lot.	Name of Land.	Extent, A. R. P.
66a	Migahadeniyehena (path reservation)	0 0 11



and bounded as follows : on the north by Galketiyaehena claimed by the Crown ; on the east by T. P. 206,210 ; on the south by Malapalamigahadeniya claimed by K. G. Babunhamy ; on the west by T. P. 206,210, Linigalagawahena claimed by the Crown.



Surveyor-General's Office,
Colombo, October 16, 1911.

Scale of 4 Chains to an Inch.

A. H. G. DAWSON,
for Surveyor-General.

Mataṛa S. O. 28—1911.

Kurunegala Notice No. 4,304.

Notice under "The Waste Lands Ordinances of 1897, 1899, 1900, and 1903."

TAKE notice that unless within three months from December 1, 1911, the persons, if any, who claim any interest in the lands hereinafter mentioned or in any one or more of such lands make claim in person or in writing to the said land or any of them or to some interest therein to N. A. Hampton, Esq., Special Officer appointed under section 28 of "The Waste Lands Ordinances of 1897, 1899, 1900, and 1903," at his office at Fort, Colombo :

Such Special Officer, in pursuance of the powers vested in him by the said Ordinances, will declare by writing under his hand that the said lands or such of them, as to which no claim has been made, are the property of the Crown.

Description of the Lands referred to.

N. A. HAMPTON,
Special Officer.

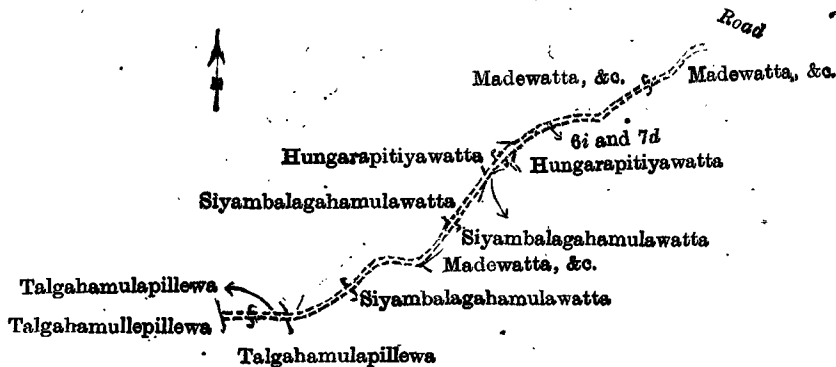
The following lots situated in the village of Wettewa, in the Meda Pattu Korale East of the Katugampola hatpattu of the Kurunegala District, in the North-Western Province, as described in the annexed diagrams :—

I.—Preliminary plan 400.

Situation : Wettewa village in Meda Pattu Korale East of Kurunegala District.

Lot.	Name of Land.	Extent, A. R. P.
6i .. Road	0 1 14
7d .. Do.	0 1 0
		0 2 14

and bounded as follows : on the north by Talgahamulapillewa claimed by the Crown, Siyambalagahamulawatta sold by the Crown, Hungarapitiyawatta claimed by Muna Sana Muna Sinnatamby, Madewatta, &c. claimed by Kuruppu Mudiyansele Menika and others ; on the east by a road, Madewatta claimed by Kuruppu Mudiyansele Menika and others, Hungarapitiyawatta claimed by Muna Sana Muna Sinnatamby, Madewatta, &c., claimed by Kuruppu Mudiyansele Menika and others, Siyambalagahamulawatta sold by the Crown, Madewatta, &c., claimed by Kuruppu Mudiyansele Menika and others ; on the south by Siyambalagahamulawatta sold by the Crown, Talgahamulapillewa claimed by the Crown ; on the west by Talgahamulapillewa claimed by the Crown.



Surveyor-General's Office,
Colombo, October 4, 1911.

Scale of 8 Chains to an Inch.

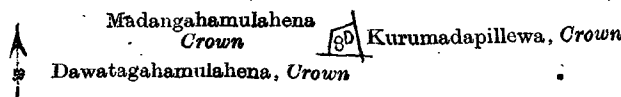
A. H. G. DAWSON,
for Surveyor-General.

II.—Preliminary plan 400.

Situation : Wettewa village in Meda Pattu Korale East of Kurunegala District.

Lot.	Name of Land.	Extent, A. R. P.
8d .. Kunumadahena (cemetery)	0 0 26

and bounded as follows : on the north by Madangahamulahena claimed by the Crown ; on the east by Kurumadapillewa claimed by the Crown ; on the south by Dawatagahamulahena claimed by the Crown ; on the west by Madangahamulahena claimed by the Crown.



Surveyor-General's Office,
Colombo, October 4, 1911.

Scale of 8 Chains to an Inch.

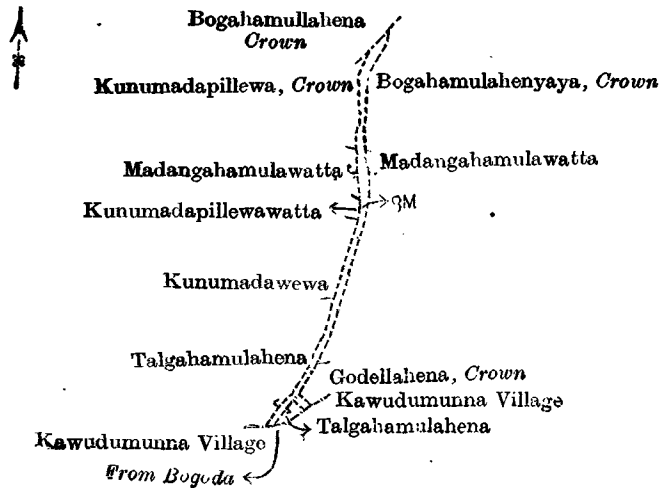
A. H. G. DAWSON,
for Surveyor-General.

III.—Preliminary plan 400.

Situation : Wettewa village in Meda Pattu Korale East of Kurunegala District.

Lot.	Name of Land.	Extent, A. R. P.
8m .. Road	0 2 0

and bounded as follows : on the north by Bogahamullahena claimed by the Crown ; on the east by Bogahamulahenyaya claimed by the Crown, Madangahamulawatta sold by the Crown, Godellahena claimed by the Crown ; on the south by the village limit of Kavudumunna, Talgahamulahena sold by the Crown, the village limit of Kawudumunna ; on the west by Talgahamulahena sold by the Crown, Kunumadawewa sold by the Crown, Kunumadapillewawatta sold by the Crown, Madangahamulawatta sold by the Crown, Kunumadapillewa claimed by the Crown.



Surveyor-General's Office,
Colombo, October 4, 1911.

Scale of 8 Chains to an Inch.

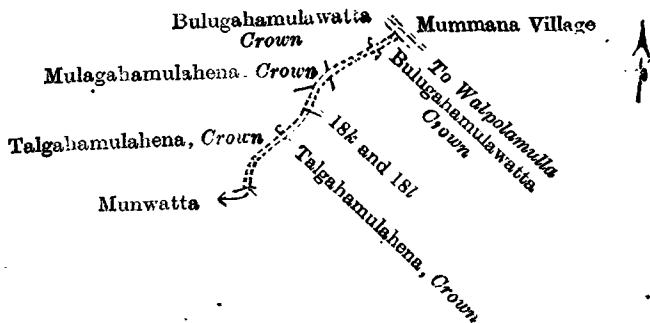
A. H. G. DAWSON,
for Surveyor-General.

IV.—Preliminary plan 400.

Situation : Wettewa village in Meda Pattu Korale East of Kurunegala District.

Lot.	Name of Land.	Extent, A. R. P.
18k .. Road	0 0 6
18l .. Do.	0 0 13
		0 0 19

and bounded as follows : on the north by Mulagahamulahena claimed by the Crown, Bulugahamulawatta claimed by the Crown, the village limit of Mummana ; on the east by Bulugahamulawatta claimed by the Crown, Talgahamulahena claimed by the Crown ; on the south by Munwatta sold by the Crown ; on the west by Talgahamulahena claimed by the Crown.



Surveyor-General's Office,
Colombo, October 4, 1911.

Scale of 8 Chains to an Inch.


A. H. G. DAWSON,
for Surveyor-General.

V.—Preliminary plan 400.

Situation : Wettewa village in Meda Pattu Korale East of Kurunegala District.

Lot.	Name of Land.	Extent, A. R. P.
18w .. Road	0 0 29

and bounded as follows : on the north by Lindagawahena claimed by the Crown ; on the east by the village limit of Walpolamulla ; on the south by a road ; on the west by Lindagawahena claimed by the Crown.



Surveyor-General's Office,
Colombo, October 4, 1911.

Scale of 8 Chains to an Inch.


A. H. G. DAWSON,
for Surveyor-General.

VI.—Preliminary plan 400.

Situation : Wettewa village in Meda Pattu Korale East of Kurunegala District.

Lot.	Name of Land.	Extent, A. R. P.
24g	Paluviharemulakana (rock)	0 1 30

and bounded as follows : on the north by Dehigahamadillawatta sold by the Crown ; on the east and south by the boundary of Dambadeni Udukaha Korale West ; on the west by Dehigahamadillawatta sold by the Crown.



Surveyor-General's Office,
Colombo, October 4, 1911.

Scale of 8 Chains to an Inch.

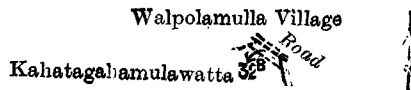
A. H. G. DAWSON,
for Surveyor-General.

VII.—Preliminary plan 400.

Situation : Wettewa village in Meda Pattu Korale East of Kurunegala District.

Lot.	Name of Land.	Extent, A. R. P.
32b	Road	0 0 11

and bounded as follows : on the north and east by the village limit of Walpolamulla ; on the south by Kahatagahamulawatta sold by the Crown ; on the west by the village limit of Walpolamulla.



Surveyor-General's Office,
Colombo, October 4, 1911.

Scale of 8 Chains to an Inch.

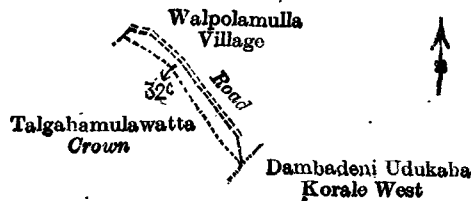
A. H. G. DAWSON,
for Surveyor-General.

VIII.—Preliminary plan 400.

Situation : Wettewa village in Meda Pattu Korale East of Kurunegala District.

Lot.	Name of Land.	Extent, A. R. P.
32c	Road	0 1 15

and bounded as follows : on the north by the village limit of Walpolamulla ; on the east by the village limit of Walpolamulla, the boundary of the Dambadeni Udukaha Korale West ; on the south by Talgahamulawatta claimed by the Crown ; on the west by the village limit of Walpolamulla.



Surveyor-General's Office,
Coombo, October 4, 1911.

Scale of 8 Chains to an Inch.

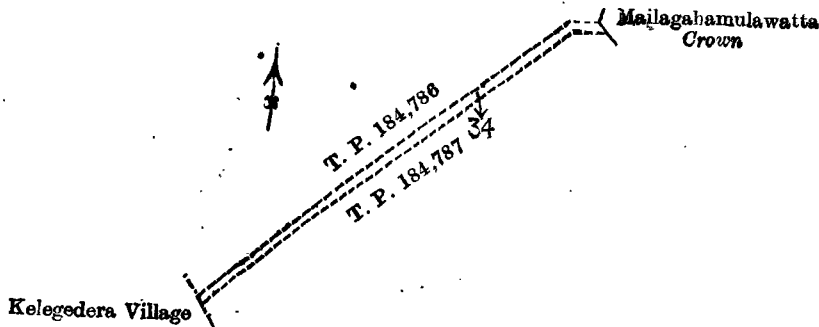
A. H. G. DAWSON,
for Surveyor-General.

IX.—Preliminary plan 400.

Situation : Wettewa village in Meda Pattu Korale East of Kurunegala District.

Lot.	Name of Land.	Extent, A. R. P.
34	Awaregodamukalana (reservation for path)	0 3 3

and bounded as follows : on the north by T. P. 184,786 ; on the east by Mailagahamulawatta claimed by the Crown ; on the south by T. P. 184,787 ; on the west by the village limit of Kelegedera.



Surveyor-General's Office,
Colombo, October 4, 1911.

Scale of 8 Chains to an Inch.

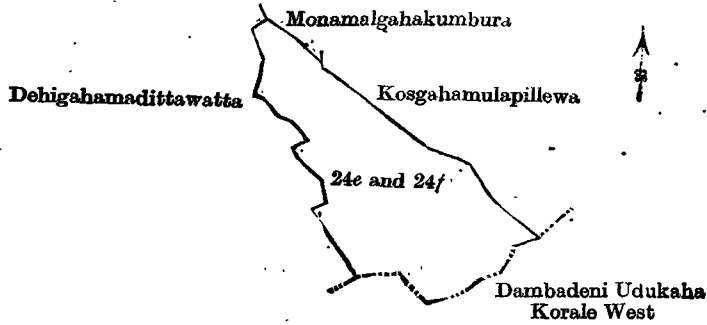
A. H. G. DAWSON,
for Surveyor-General.

X.—Preliminary plan 400.

Situation : Wettewa village in Meda Pattu Korale East of Kurunegala District.

Lot.	Name of Land.	Extent, A. R. P.
24e	Paluviharemukalana	5 3 3
24f	Paluvihare	0 0 8
		5 3 11

and bounded as follows : on the north by Moonamalgahakumbura (private), Kosgahamulapillewa claimed by Wanasin Arachchilage Samel Naide and others ; on the east by Kosgahamulapillewa claimed by Wanasin Arachchilage Samel Naide and others ; on the south by the boundary of the Dambadeni Udukaha Korale West ; on the west by Dehigahamadittawatta sold by the Crown.



Surveyor-General's Office,
Colombo, November 13, 1911.

Scale of 8 Chains to an Inch.

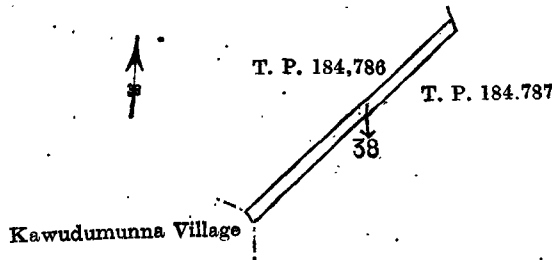
A. H. G. DAWSON,
for Surveyor-General.

XI.—Preliminary plan 400.

Situation : Wettewa village in Meda Pattu Korale East of Kurunegala District.

Lot.	Name of Land.	Extent, A. E. P.
38	Awaregodamukalana (reservation for path)	0 1 38

and bounded as follows : on the north by T. P. 184,786 ; on the east by T. P. 184,787 ; on the south by the village limit of Kawudumunna ; on the west by T. P. 184,786.



Surveyor-General's Office,
Colombo, November 13, 1911.

Scale of 8 Chains to an Inch.

A. H. G. DAWSON,
for Surveyor-General.

Kurunegala S. O. 147—1911.

Kurunegala Notice No. 4,305.

Notice under "The Waste Lands Ordinances of 1897, 1899, 1900 and 1903"

TAKE notice that unless within three months from December 1, 1911, the persons, if any, who claim any interest in the lands hereinafter mentioned or in any one or more of such lands make claim in person or in writing to the said land or any of them or to some interest therein to N. A. Hampton, Esq., Special Officer appointed under section 28 of "The Waste Lands Ordinances of 1897, 1899, 1900, and 1903," at his office at Fort, Colombo :

Such Special Officer, in pursuance of the powers vested in him by the said Ordinances, will declare by writing under his hand that the said lands or such of them, as to which no claim has been made, are the property of the Crown.

N. A. HAMPTON,
Special Officer.

Description of the Lands referred to.

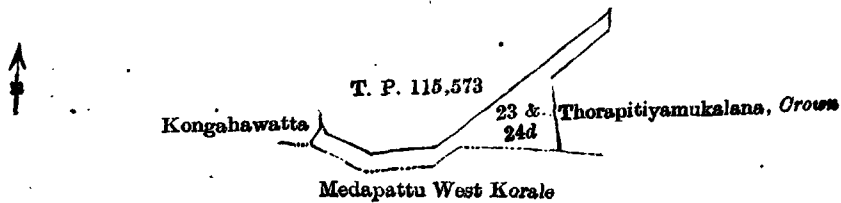
The following lots situated in the village of Pitadeniya, in the Mayurawati korale of the Dambadeni hatpattu of the Kurunegala District, in the North-Western Province, as described in the annexed diagrams :—

I.—Preliminary plan 924.

Situation : Pitadeniya village in Mayurawati korale of Kurunegala District.

Lot.	Name of Land.	Extent, A. R. P.
23	Kovillakumburapillewa	0 2 29
24d	Morapitiyapillewa	0 3 20
		1 2 9

and bounded as follows : on the north by T. P. 115,573 ; on the east by Thorapitiyamukalana claimed by the Crown ; on the south by the boundary of the Meda Pattu Korale West ; on the west by Kongahawatta sold by the Crown.



Surveyor-General's Office,
Colombo, October 2, 1911.

Scale of 8 Chains to an Inch.

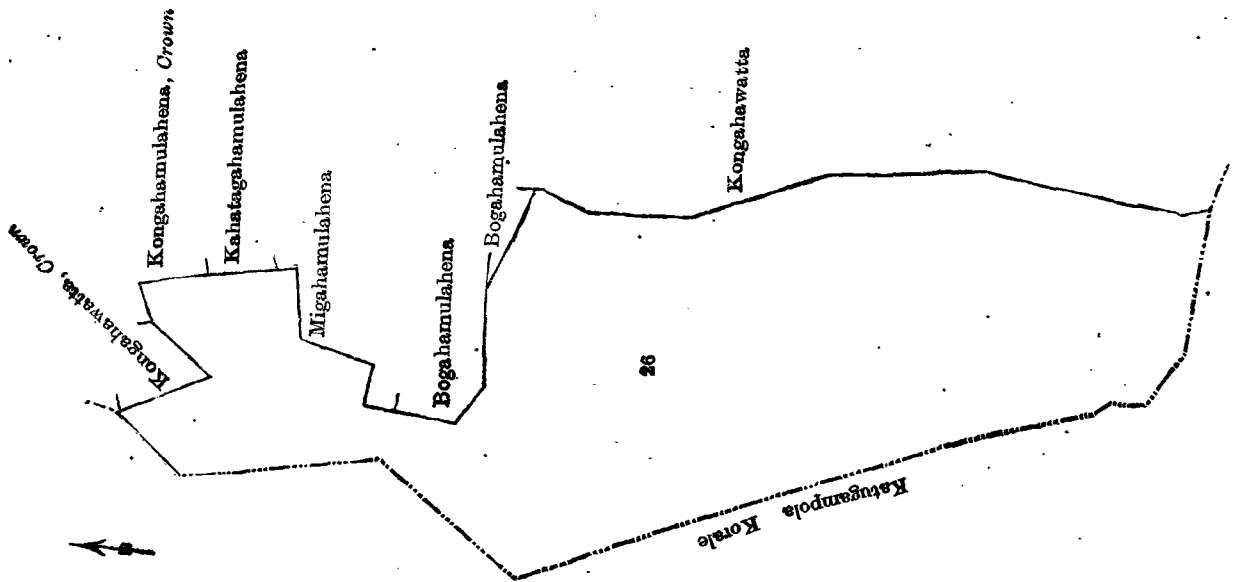
A. H. G. DAWSON,
for Surveyor-General.

II.—Preliminary plan 924.

Situation : Pitadeniya village in Mayurawati korale of Kurunegala District.

Lot.	Name of Land.	Extent, A. R. P.
26	Galagedaramukalana	43 1 11

and bounded as follows : on the north by Kongahawatta claimed by the Crown ; Kongahamulahena claimed by the Crown ; on the east by Kongahamulahena claimed by the Crown, Kahatagahamulahena sold by the Crown, Migahamulahena sold by the Crown, Bogahamulahena sold by the Crown, Kongahawatta sold by the Crown ; on the south and west by the boundary of Katugampola korale.



Surveyor-General's Office,
Colombo, October 2, 1911.

Scale of 8 Chains to an Inch.

A. H. G. DAWSON,
for Surveyor-General.

III.—Preliminary plan 924.

Situation : Pitadeniya village in Mayurawati korale of Kurunegala District.

Lot.	Name of Land.	Extent, A. R. P.
20	Thorapitiyawatta	3 1 10
21	Thorapitiyamukalana	41 1 12
22a	Road	0 0 2
33	Do.	2 0 17
		46 3 1

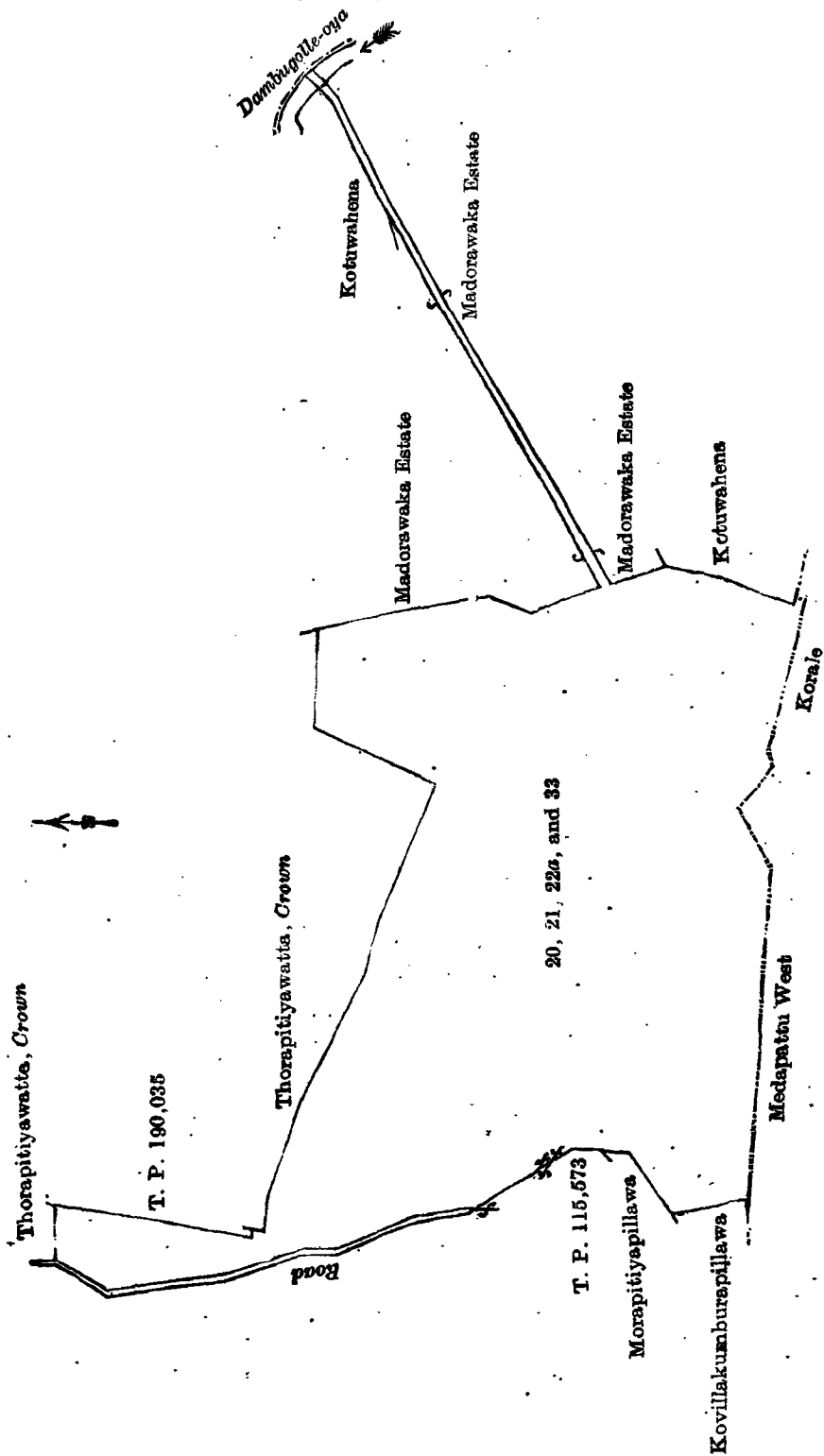
and bounded as follows : on the north by Thorapitiyawatta claimed by the Crown, T. P. 190,035, Thorapitiyawatta claimed by the Crown, Madorawaka estate sold by the Crown, Kotuwahena sold by the Crown ; on the east by the Dambugolle-oya, Madorawaka estate sold by the Crown, Kotuwahena sold by the Crown ; on the south by the boundary of the Meda Pattu Korale West ; on the west by Kovillakumburapillewa claimed by A. J. R. de Soysa, Morapitiyapillewa claimed by Don Johannes Seneviratna, T. P. 115,573, a road.

[For Diagram see page 1276.]

IV.—Preliminary plan 924.

Situation : Pitadeniya village in Mayurawati korale of Kurunegala District.

Lot.	Name of Land.	Extent, A. R. P.
24b	Marapitiyapillewa	0 0 31
24c	Do.	0 0 33
32	Road	1 1 23
		1 3 7

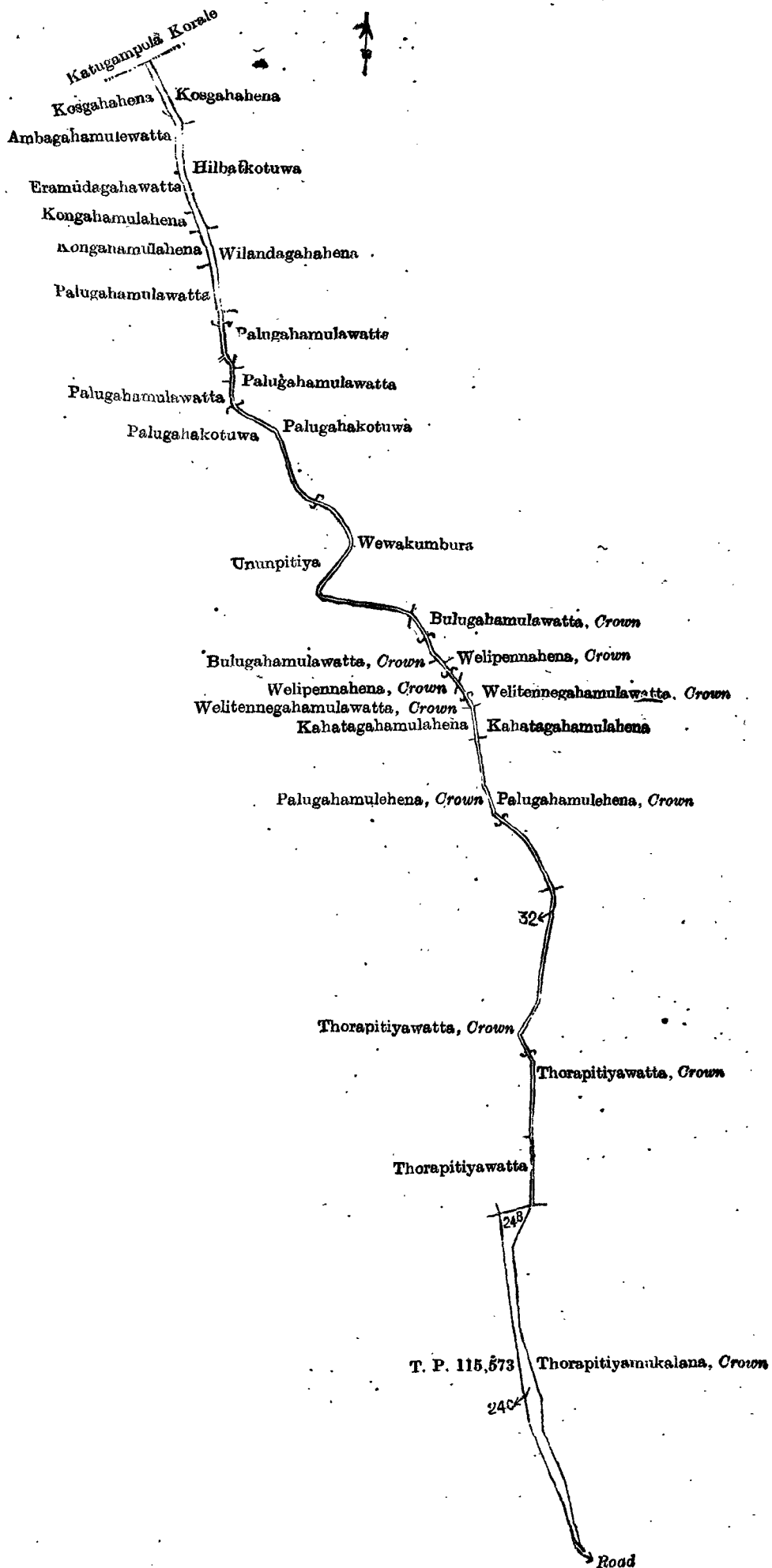


Surveyor-General's Office,
Colombo, October 2, 1911.

Scale of 8 Chains to an Inch.

A. H. G. DAWSON,
for Surveyor-General.

and bounded as follows: on the north by the boundary of the Katugampola korale; on the east by Kosgahahena sold by the Crown, Hilbatkotuwa claimed by Allawaladewage Rodiya and others, Wilandagahahena sold by the Crown, Palugahamulawatta claimed by Ranpatidewalagey Hendrick Singappuhami, Palugahamulawatta sold by the Crown, Palugahamulawatta claimed by Suduhakuruge Davith Hamallawa Pirihami and others, Wewakumbura claimed by ditto, Gulugahamulawatta claimed by the Crown, Welipennahena claimed by the Crown, Welitennegahamulawatta claimed by the Crown, Kahatagahamulahena sold by the Crown, Palugahamulahena claimed by the Crown, Thorapitiyawatta claimed by the Crown, Thorapitiyamukalana claimed by the Crown; on the south by a road; on the west by T. P. 115,573, Thorapitiyawatta claimed by James Albert Seneviratna, Thorapitiyawatta claimed by the Crown, Palugahamulahena claimed by the Crown, Kahatagahamulahena sold by the Crown, Welitennegahamulawatta claimed by the Crown, Welipennahena claimed by the Crown, Bulugahamulawatta claimed by the Crown, Ununpitiya claimed by Gunamula-arachchige Sittā, Palugahamulawatta claimed by Suduhakuruge Davith Hamallawa Pirihami and others, Palugahamulawatta sold by the Crown, Palugahamulawatta claimed by Ranpati Dewalagey Hendrick Sinappuhami, Kongahamulahena sold by the Crown, Eramadugahawatta claimed by Ranpati Guruwa and others, Ambagahamullewatta claimed by Rankatundewalayalage Kiri Honda, and others, Kosgahahena sold by the Crown.



Kurunegala Notice No. 4,306.

Notice under "The Waste Lands Ordinances of 1897, 1899, 1900, and 1903."

TAKE notice that unless within three months from December 1, 1911, the persons, if any, who claim any interest in the lands hereinafter mentioned or in any one or more of such lands or to some interest therein make claim in person or in writing to the said lands or any of them or to some interest therein to N. A. Hampton, Esq., Special Officer appointed under section 28 of "The Waste Lands Ordinances of 1897, 1899, 1900, and 1903," at his office at Fort, Colombo:

Such Special Officer, in pursuance of the powers vested in him by the said Ordinances, will declare by writing under his hand that the said lands or such of them, as to which no claim has been made, are the property of the Crown.

N. A. HAMPTON,
Special Officer.

Description of the Lands referred to.

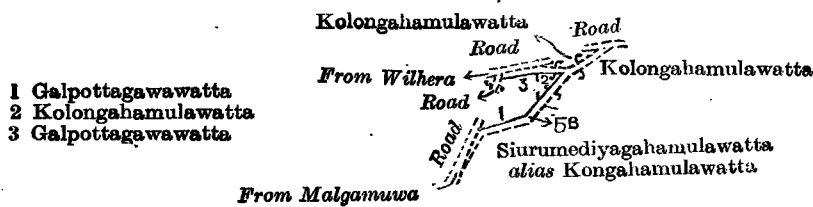
The following lots situated in the village of Meddepola, in the Meda Pattu Korale East of the Katugampola hatpattu of the Kurunegala District, in the North-Western Province, as described in the annexed diagrams:—

I.—Preliminary plan 386.

Situation: Meddepola village in Meda Pattu Korale East of Kurunegala District.

Lot.	Name of Land.	Extent, A. B. P.
5b	Gansabhawa road	0 1 0

and bounded as follows: on the north by a road, Kolongahamulawatta claimed by Sembukutti Arachchilai Sadiris, a road on the east by Kolongahamulawatta claimed by Sembukutti Arachchilai Sadiris; on the south by Siurumediyaahamulawatta *alias* Kongahamulawatta claimed by Jayakodi Mudiyanselei Appuhamy and another; on the west by a road, Galpottagawawatta claimed by Galkumbure Patirannehelai Ranmenika, Kolongahamulawatta claimed by Sembukutti Arachchilai Sadiris, Galpottagawawatta claimed by Galkumbura Patirannehelai Ranmenika, a road.



- 1 Galpottagawawatta
- 2 Kolongahamulawatta
- 3 Galpottagawawatta

Surveyor-General's Office,
Colombo, October 4, 1911.

Scale of 8 Chains to an Inch.

A. H. G. DAWSON,
for Surveyor-General.

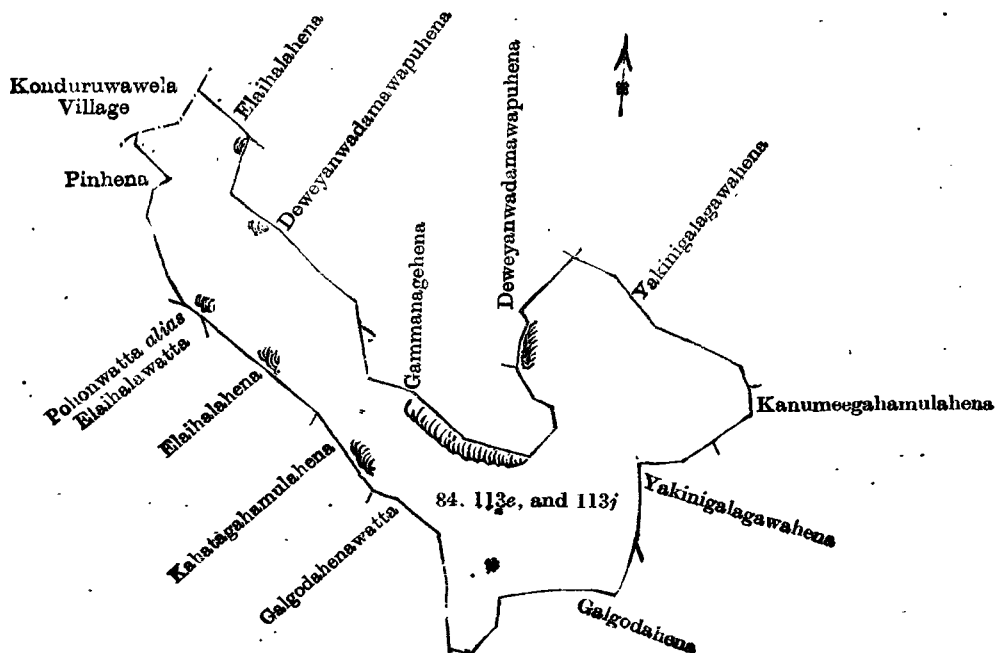
II.—Preliminary plan 386.

Situation: Meddepola village in Meda Pattu Korale East of Kurunegala District.

Lot.	Name of Land.	Extent, A. B. P.
84	Minipitiya (cemetery)	1 0 10
113e	Thammathangalagawagalenda (rocks)	11 3 5
113j	Yakinigalakele	4 3 36

17 3 11

and bounded as follows: on the north by the village limit of Konduruwawala, Elaihalahena claimed by Jayakodi Mudiyanselei Ranhamy, Deweyanwadamaawapuhena claimed by Jayakodi Mudiyanselei Ukku Menika, Gammanagehena claimed by Jayakodi Mudiyanselei Appuhamy, Deweyanwadamaawapuhena claimed by Jayakodi Mudiyanselei Ukkumenika, Yakinigalagawahena claimed by Guruwagoda Mudiyanselei Ukku Banda; on the east by Kanumeegahamulahena claimed by Dasanayaka Mudiyanselei Punchirala and another, Yakinigalagawahena claimed by Dasanayaka Mudiyanselei Mudalihamy and others; on the south by Galgodahena claimed by Gurasinghe Thewarapperuma Karolis Appu; on the west by Galgodahenawatta claimed by Rajathewa Mohotti and others, Kahatagahamulahena claimed by Vidana Henayalai Sala Henaya and another, Elaihalahena claimed by Ihalagama Lekamalai Kapuruhamy and another, Pohonwatta *alias* Elaihalawatta claimed by Ihalagama Lekamalai Kapuruhamy and another, Pinhena claimed by Jayakodi Mudiyanselei Punchirala.



Surveyor-General's Office,
Colombo, October 4, 1911.

Scale of 8 Chains to an Inch.

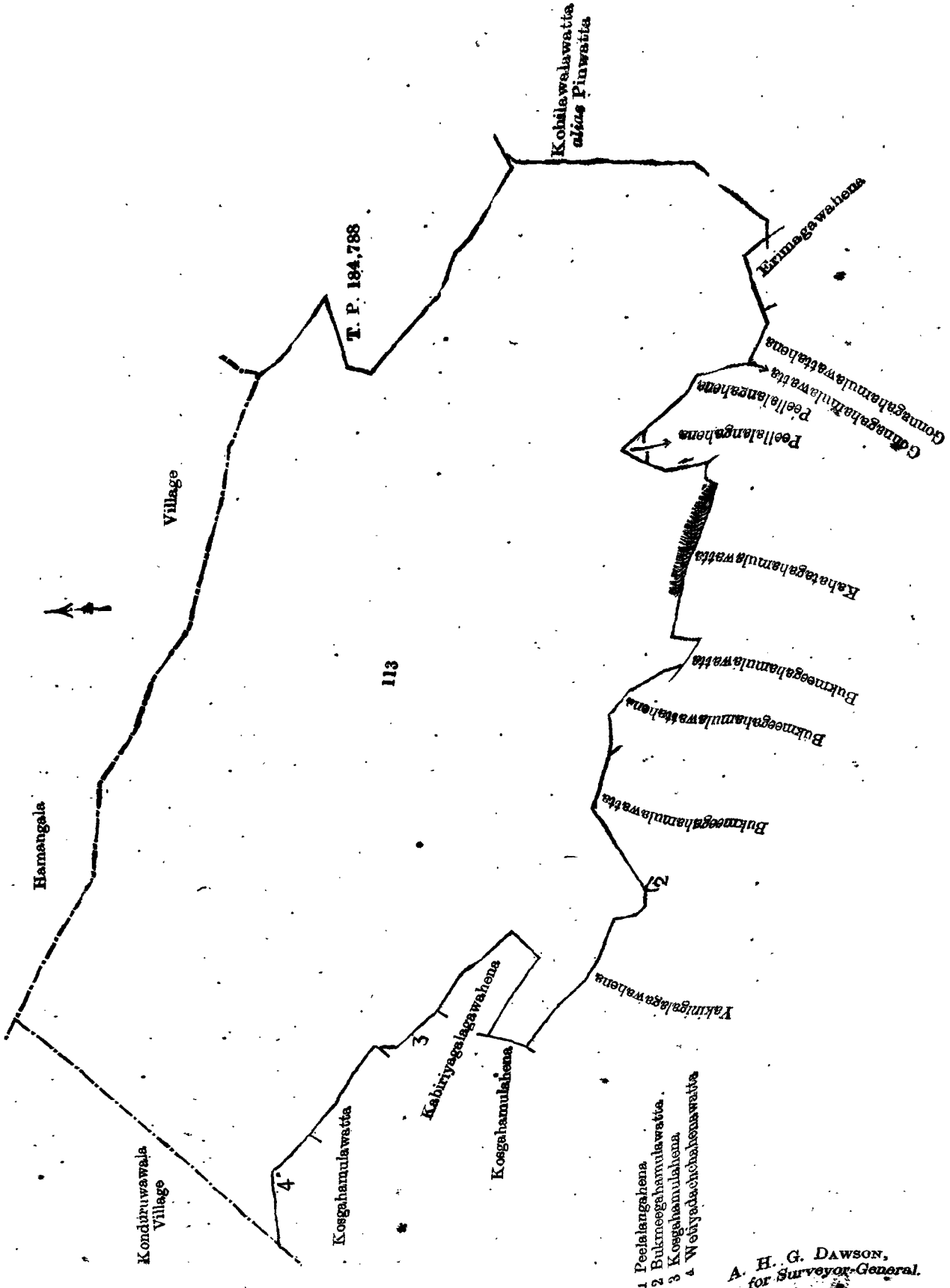
A. H. G. DAWSON,
for Surveyor-General.

III.—Preliminary plan 386.

Situation : Meddepola village in Meda Pattu Korale East of Kurunegala District.

Lot.	Name of Land.	Extent, A. R. P.
113	Korasegodellakele and Elahogodellakele	112 2 4

and bounded as follows : on the north by the village limit of Hamangala ; on the east by T. P. 184,788, Kohilawalawa alias Pinwatta claimed by Meddepola vihare ; on the south by Erimagawahena claimed by Gangoda Lekamalai Siyehamy and another, Gonnagahamulawattahena claimed by Jayakodi Mudiyanselei Kirihamy, Gonnagahamulawa claimed by ditto, Peelalangahena claimed by Pahalagama Vidanelai Dingiri Menika and another, Peelalangahena claim by Pahalagama Vidanelai Dingiri Menika and another, Peelalangahena claimed by Pahalagama Vidanelai Dingiri Meni and another, Kahatagahamulawatta claimed by Weerathun PEDIYA Mithura, Bukmeegahamulawatta claimed by Suringhe Thewarapperuma Karolis Perera, Bukmeegahamulawattahena claimed by ditto, Bukmeegahamulawatta claimed by ditto ; on the west by Yakinigalagawahena claimed by Guruwagoda Mudiyanselei Ukku Banda, Kosgahamulawatta claimed by Jayakodi Mudiyanselei Appuhamy, Kabiriyagalagawahena claimed by Guruwagoda Mudiyanselei Kirihamy, Kosgahamulawatta claimed by Jayakodi Mudiyanselei Appuhamy, Kosgahamulawatta claimed by ditto, Wetiyaadachchahenawatta claimed by Jayakodi Mudiyanselei Ranhamy,



Kurunegala Notice No. 4,307.

Notice under "The Waste Lands Ordinances of 1897, 1899, 1900, and 1903."

TAKE notice that unless within three months from December 1, 1911, the persons, if any, who claim any interest in the land hereinafter mentioned make claim in person or in writing to the said land or to some interest therein to N. A. Hampton, Esq., Special Officer appointed under section 28 of "The Waste Lands Ordinances of 1897, 1899, 1900, and 1903," at his office at Fort, Colombo:

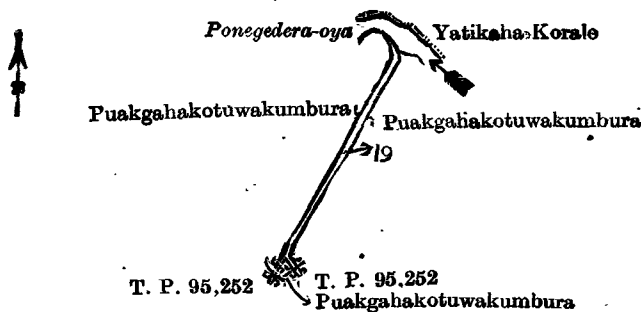
Such Special Officer, in pursuance of the powers vested in him by the said Ordinances, will declare by writing under his hand that the land, to which no claim has been made, is the property of the Crown.

N. A. HAMPTON,
Special Officer.

Description of the Land referred to.

The land commonly called or known as road, situated in the village of Pahalainguruwatta, in the Mayurawati korale of the Dambadeni hatpattu of the Kurunegala District, in the North-Western Province, containing in extent 31 perches, shown as lot 19 in preliminary plan 930, and in the annexed diagram, and bounded as follows: on the north by the Ponagedara-oya; on the east by Puwakgahakotuwakumbura claimed by W. M. Punchi Appu Naide and others; on the south by T. P. 95,252; Puwakgahakotuwakumbura claimed by W. M. Punchi Appu Naide and others, T. P. 95,252; on the west by Puwakgahakotuwakumbura claimed by W. M. Punchi Appu Naide and others.

Field sheet: village plan.



Surveyor-General's Office,
Colombo, October 31, 1911.

Scale of 8 Chains to an Inch.

Kurunegala S. O. 150—1911.

A. H. G. DAWSON,
for Surveyor-General.