



Ceylon Government Gazette

Published by Authority.

No. 6,478 — FRIDAY, DECEMBER 8, 1911.

PART I.—General: Minutes, Proclamations, Appointments,
and General Government Notifications.

PART II.—Legal and Judicial.

PART III.—Provincial Administration.

PART IV.—Land Settlement.

PART V.—Mercantile, Marine, Municipal, Local, &c.

Separate paging is given to each Part in order that it may be filed separately.

Part IV.—Land Settlement.

	PAGE	PAGE	
Preliminary Notices	1281	Final Orders	1287

PRELIMINARY NOTICES.

Hambantota Notice No. 4,308.

Notice under "The Waste Lands Ordinances of 1897, 1899, 1900, and 1903."


TAKE notice that unless within three months from December 8, 1911, the persons, if any, who claim any interest in the land hereinafter mentioned make claim in person or in writing to the said land or to some interest therein to W. E. Wait, Esq., Special Officer appointed under section 28 of "The Waste Lands Ordinances of 1897, 1899, 1900, and 1903," at his office at Fort, Colombo:

Such Special Officer, in pursuance of the powers vested in him by the said Ordinances, will declare by writing under his hand that the land, to which no claim has been made, is the property of the Crown.

W. E. WAIT,
Special Officer.

Description of the Land referred to.

The land commonly called or known as Kohila-aredeniya, situated in the village of Weladegoda, in the West Giruwa pattu of the Hambantota District, in the Southern Province, containing in extent 1 rood and 8 perches, shown as lot 110 in preliminary plan 216, and in the annexed diagram, and bounded as follows: on the north and east by Kohilarehena claimed by the Crown; on the south by the Kekiri-oya; on the west by Kohilarehena claimed by the Crown.



Surveyor-General's Office,
Colombo. October 24, 1911.

Scale of 8 Chains to an Inch.

Hambantota S. O. 65—1911.

A. H. G. DAWSON,
for Surveyor-General.

Kurunegala Notice No. 4,309.

Notice under "The Waste Lands Ordinances of 1897, 1899, 1900, and 1903."

TAKE notice that unless within three months from December 8, 1911, the persons, if any, who claim any interest in the lands hereinafter mentioned or in any one or more of such lands or to some interest therein make claim in person or in writing to the said lands or any of them or to some interest therein to N. A. Hampton, Esq., Special Officer appointed under section 28 of "The Waste Lands Ordinances of 1897, 1899, 1900, and 1903," at his office at Fort, Colombo :

Such Special Officer, in pursuance of the powers vested in him by the said Ordinances, will declare by writing under his hand that the said lands or such of them, as to which no claim has been made, are the property of the Crown.

N. A. HAMPTON,
Special Officer.

Description of the Lands referred to.

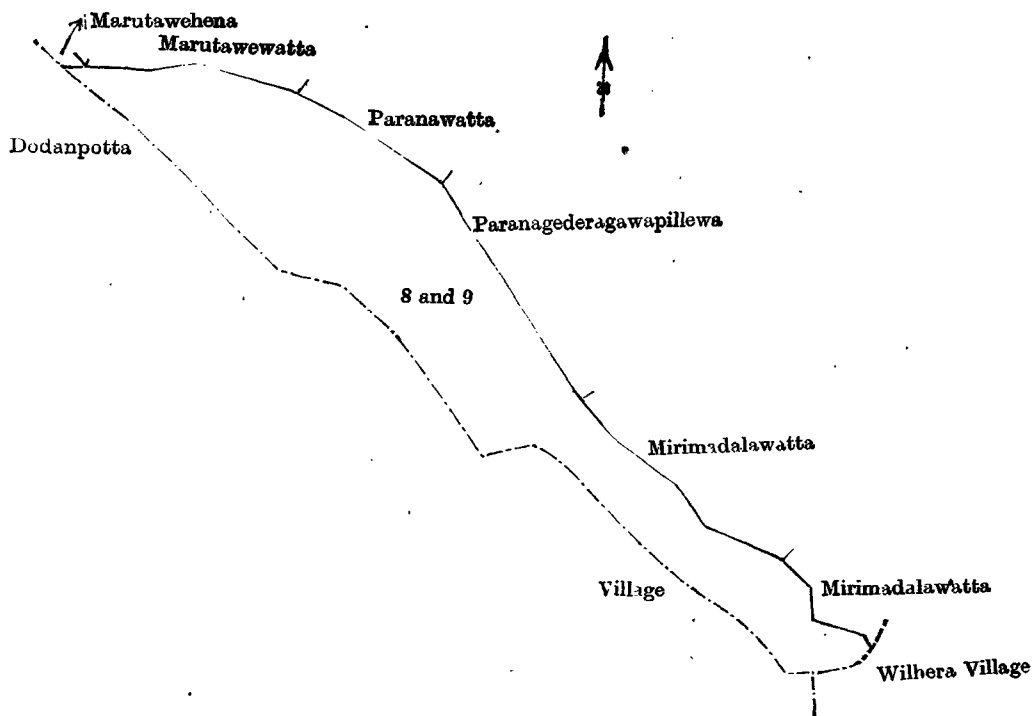
The following lots situated in the village of Dalupotawatta, in the Meda Pattu Korale East of the Katugampola hatpattu of the Kurunegala District, in the North-Western Province, as described in the annexed diagrams :—

I.—Preliminary plan 373.

Situation : Dalupotawatta village in Meda Pattu Korale East of Kurunegala District.

Lot.	Name of Land.	Extent, A. R. P.
8	Paranagedaragawawatta	0 0 37
9	Maruththawekanda	3 3 13
		4 0 10

and bounded as follows : on the north by Maruthawehena sold by the Crown, Maruthawewatta sold by the Crown, Parana; watta sold by the Crown ; on the east by Paranagedaragawapillewa sold by the Crown, Mirimadalawatta sold by the Crown on the south by the village limit of Wilhera, the village limit of Dodanpotta ; on the west by the village limit of Dodanpotta



Surveyor-General's Office,
Colombo, September 9, 1911.

Scale of 4 Chains to an Inch.

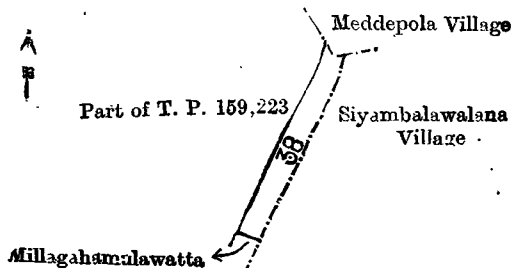
A. H. G. DAWSON,
for Surveyor-General.

II.—Preliminary plan 373.

Situation : Dalupotawatta village in Meda Pattu Korale East of Kurunegala District.

Lot.	Name of Land.	Extent, A. R. P.
38	Ginigalgodamukalana	0 0 35

and bounded as follows : on the north by the village limit of Meddepola ; on the east by the village limit of Siyambalawalana ; on the south by Millagahamulawatta sold by the Crown ; on the west by a part of T. P. 159,223.



Surveyor-General's Office,
Colombo, September 9, 1911.

Scale of 4 Chains to an Inch.
Kurunegala S. O. 151—1911.

A. H. G. DAWSON,
for Surveyor-General.

Kurunegala Notice No. 4,310.**Notice under "The Waste Lands Ordinances of 1897, 1899, 1900, and 1903."**

TAKE notice that unless within three months from December 8, 1911, the persons, if any, who claim any interest in the lands hereinafter mentioned or in any one or more of such lands make claim in person or in writing to the said land or any of them or to some interest therein to N. A. Hampton, Esq., Special Officer appointed under section 28 of "The Waste Lands Ordinances of 1897, 1899, 1900, and 1903." at his office at Fort, Colombo :

Such Special Officer, in pursuance of the powers vested in him by the said Ordinances, will declare by writing under his hand that the said lands or such of them, as to which no claim has been made, are the property of the Crown.

N. A. HAMPTON,
Special Officer.

Description of the Lands referred to.

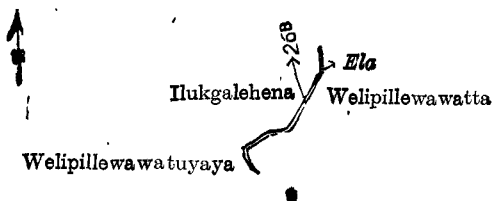
The following lots situated in the village of Hamangalla, in the Meda Pattu Korale East of the Katugampola hatpattu of the Kurunegala District, in the North-Western Province, as described in the annexed diagrams :—

I.—Preliminary plan 388.

Situation : Hamangalla village in Meda Pattu Korale East of Kurunegala District.

Lot.	Name of Land.	Extent, A. R. P.
26b	Mala-ela (dry stream)	0 0 11

and bounded as follows : on the north by Ilukgalehena claimed by Kaluappu Kankanage Juse Silva and others, an ela ; on the east and south by Welipillewawatta claimed by Herat Mudiyansele Banda ; on the west by Welipillewawatuwaya claimed by Kasturi Mudiyansele Punchappu and others.



Surveyor-General's Office,
Colombo, November 14, 1911.

Scale of 8 Chains to an Inch.

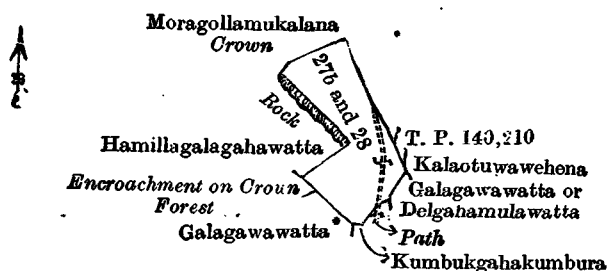
A. H. G. DAWSON,
for Surveyor-General.

II.—Preliminary plan 388.

Situation : Hamangalla village in Meda Pattu Korale East of Kurunegala District.

Lot.	Name of Land.	Extent, A. R. P.
27b	Titpolehenekerakoppuwa (cemetery)	0 3 33
28	Pinhena	0 3 26
		1 3 19

and bounded as follows : on the north by Moragollemukalana claimed by the Crown ; on the east by T. P. 140,210, Kalaotu-wawehena claimed by Kasturi Mudiyansele Punchappuhamy, Galagawawatta or Delgahamulawatta claimed by Patirannehelage Appuhamy and others ; on the south by Kumbukgahakumbura claimed by P. Kimmenika and others, Galagawawatta claimed by P. Punchappuhamy and others, an encroachment on Crown forest ; on the west by Hamillagalagawatta claimed by P. Punchappuhamy and others, a rock.



Surveyor-General's Office,
Colombo, November 14, 1911.

Scale of 8 Chains to an Inch.

A. H. G. DAWSON,
for Surveyor-General.

Kurunegala S. O. 152—1911.

Anuradhapura Notice No. 4,311.**Notice under "The Waste Lands Ordinances of 1897, 1899, 1900, and 1903."**

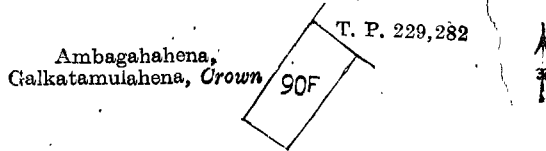
TAKE notice that unless within three months from December 8, 1911, the persons, if any, who claim any interest in the land hereinafter mentioned make claim in person or in writing to the said land or to some interest therein to W. E. Wait, Esq., Special Officer appointed under section 28 of "The Waste Lands Ordinances of 1897, 1899, 1900, and 1903," at his office at Fort, Colombo :

Such Special Officer, in pursuance of the powers vested in him by the said Ordinances, will declare by writing under his hand that the land, to which no claim has been made, is the property of the Crown.

W. E. WAIT,
Special Officer.

Description of the Land referred to.

The land commonly called or known as Ambagahahena, Galkatamulahena, situated in the village of Kallanchiya, in the Ihala Kende tulana of the Kende korale of the Nuwaragam palata, in the North-Central Province, containing in extent 1 acre and 16 perches, shown as lot 90f in preliminary plan 539, and in the annexed diagram, and bounded as follows: on the north by T. P. 229,282; on the east, south, and west by Ambagahahena, Galkatamulahena claimed by the Crown.



Surveyor-General's Office,
Colombo, November 18, 1911.

Scale of 8 Chains to an Inch.
Anuradhapura S. O. 31—1911.

A. H. G. DAWSON,
for Surveyor-General.

Badulla Notice No. 4,312.

Notice under "The Waste Lands Ordinances of 1897, 1899, 1900, and 1903."

TAKE notice that unless within three months from December 8, 1911, the persons, if any, who claim any interest in the lands hereinafter mentioned or in any one or more of such lands appear before the Government Agent of Uva at the Badulla Kacheheri and make claim to the said lands or any of them or to some interest therein:

Such Government Agent, in pursuance of the powers vested in him by "The Waste Lands Ordinances of 1897, 1899, 1900, and 1903," will declare by writing under his hand that the said lands or such of them, as to which no claim has been made, are the property of the Crown.

C. R. CUMBERLAND,
Government Agent.

Description of the Lands referred to.

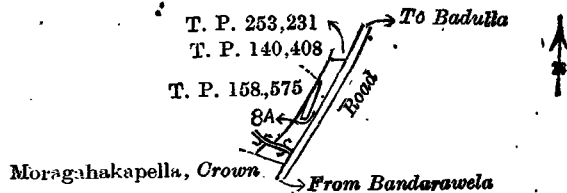
The following lots situated in the village of Halpe, in the Kumbalwela korale of the Yatikinda division, in the Province of Uva, as described in the annexed diagrams:—

I.—Preliminary plan 36. Field sheet M/12/22-30.

Situation: Halpe village in Kumbalwela korale of Badulla District.

Lot.	Name of Land.	Extent, A. R. P.
8a	Dodangasellehena, &c.	0 1 15

and bounded as follows: on the north by T. P. 253,231; on the east by the road from Badulla to Bandarawela; on the south by Moragahakapella claimed by the Crown; on the west by T. Ps. 158,575 and 140,408.



Surveyor-General's Office,
Colombo, February 14, 1910.

Scale of 8 Chains to an Inch.

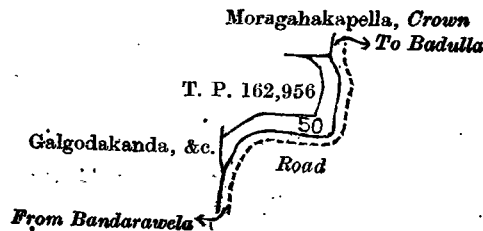
H. O. BARNARD,
for Surveyor-General.

II.—Preliminary plan 36. Field sheet M/12/22-30.

Situation: Halpe village in Kumbalwela korale of Badulla District.

Lot.	Name of Land.	Extent, A. R. P.
50	Mahagalawatta	0 2 9

and bounded as follows: on the north by Moragahakapella claimed by the Crown; on the east and south by the road from Badulla to Bandarawela; on the west by Galgodakanda, &c., claimed by natives, T. P. 162,956.



Surveyor-General's Office,
Colombo, February 14, 1911.

Scale of 8 Chains to an Inch.

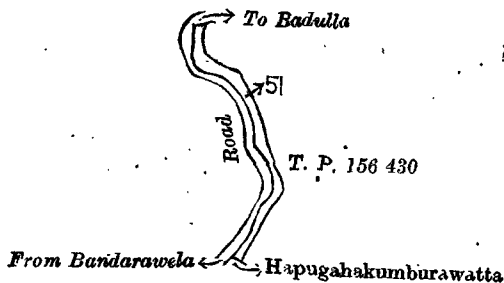
H. O. BARNARD,
for Surveyor-General.

III.—Preliminary plan 36. Field sheet M/12/22-30.

Situation : Halpe village in Kumbalwela korale of Badulla District.

Lot.	Name of Land.	Extent, A. R. P.
51	Demodarawatta	0 1 32

and bounded as follows : on the north by the road from Bandarawela to Badulla ; on the east by T. P. 156,430 ; on the south by Hapugahakumburewatta admitted private ; on the west by the road from Bandarawela to Badulla.



Surveyor-General's Office,
Colombo, February 14, 1910.

Scale of 8 Chains to an Inch.

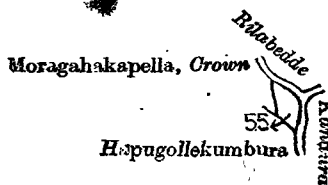
H. O. BARNARD,
for Surveyor-General.

IV.—Preliminary plan 36. Field sheet M/12/21-29.

Situation : Halpe village in Kumbalwela korale of Badulla District.

Lot.	Name of Land.	Extent, A. R. P.
55	Hapugollehiena	0 0 23

and bounded as follows : on the north and east by the Rilabeddekandura ; on the south by Hapugollekumbura admitted private ; on the west by Moragahakapella claimed by the Crown.



Surveyor-General's Office,
Colombo, February 14, 1918.

Scale of 8 Chains to an Inch.

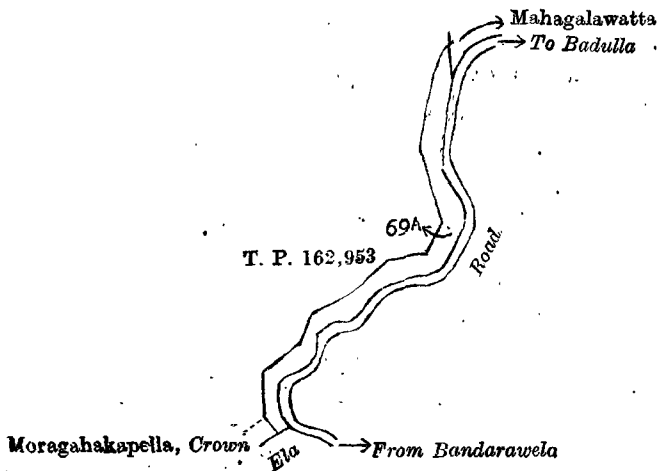
H. O. BARNARD,
for Surveyor-General.

V.—Preliminary plan 36. Field sheet M/12/22-30.

Situation : Halpe village in Kumbalwela korale of Badulla District.

Lot.	Name of Land.	Extent, A. R. P.
69a	Moragahakapellegalgodakanda, &c.	1 2 27

and bounded as follows : on the north by Mahagalawatta claimed by H. O. Hoseason ; on the east by the road from Badulla to Bandarawela ; on the south by an ela, Moragahakapella claimed by the Crown ; on the west by T. P. 162,953.



Surveyor-General's Office,
Colombo, February 14, 1910.

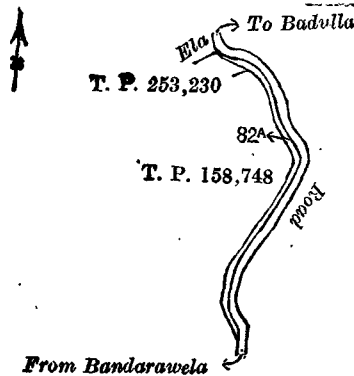
Scale of 8 Chains to an Inch.

H. O. BARNARD,
for Surveyor-General.

VI.—Preliminary plan 36. Field sheet M/12/22-30.
 Situation : Halpe village in Kumbalwela korale of Badulla District.

Lot.	Name of Land.	Extent, A. R. P.
82a	Medagoda and Warakagahawattehena, &c.	0 1 20

and bounded as follows : on the north and east by the road from Badulla to Bandarawela ; on the south by T. P. 158,748 on the west by T. P. 158,748, T. P. 253,230.



Surveyor-General's Office,
 Colombo, February 14, 1910.

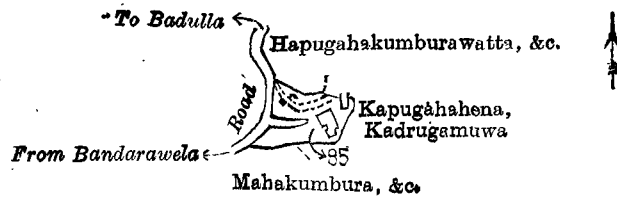
Scale of 8 Chains to an Inch.

H. O. BARNARD,
 for Surveyor-General.

VII.—Preliminary plan 36. Field sheet M/12/22-30.
 Situation : Halpe village in Kumbalwela korale of Badulla District.

Lot.	Name of Land.	Extent, A. R. P.
85	Hapugahawatta	0 3 0

and bounded as follows : on the north by Hapugahakumburewatta, &c., admitted private, Kapugahahena claimed by Kadurugamuwa ; on the east by Kapugahahena claimed by Kadurugamuwa ; on the south by Kapugahahena claimed by Kadurugamuwa, Mahakumbura, &c., admitted private ; on the west by the road from Bandarawela to Badulla.



Surveyor-General's Office,
 Colombo, February 14, 1910.

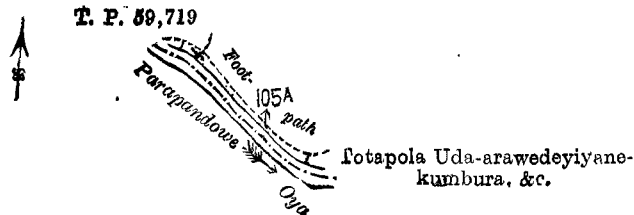
Scale of 8 Chains to an Inch.

H. O. BARNARD,
 for Surveyor-General.

VIII.—Preliminary plan 36. Field sheet : M/12/21-29.
 Situation : Halpe village in Kumbalwela korale of Badulla District.

Lot.	Name of Land.	Extent, A. R. P.
105a	Perapandoweoyakele	0 0 39

and bounded as follows : on the north by a footpath ; on the east by Totapolauda-arawedeiyanekumbura, &c., admitted private ; on the south by the Perapandowe-oya ; on the west by the Perapandowe-oya, T. P. 59,719.



Surveyor-General's Office,
 Colombo, February 14, 1910.

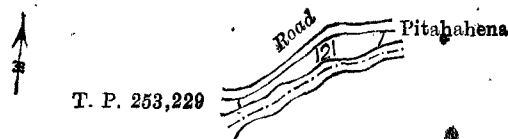
Scale of 8 Chains to an Inch.

H. O. BARNARD,
 for Surveyor-General.

IX.—Preliminary plan 36. Field sheet M/12/21-29.
 Situation : Halpe village in Kumbalwela korale of Badulla District.

Lot.	Name of Land.	Extent, A. R. P.
121	Pitahahena	0 1 12

and bounded as follows : on the north by a road ; on the east by Pitahahena, admitted private ; on the south by a stream on the west by T. P. 253,229.



Surveyor-General's Office,
Colombo; February 14, 1910.

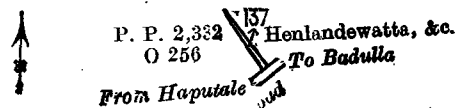
Scale of 8 Chains to an Inch.

H. O. BARNARD,
for Surveyor-General.

X.—Preliminary plan 36. Field sheet M/12/22-30.
Situation: Halpe village in Kumbalwela korale of Badulla District.

Lot.	Name of Land.	Extent, A. R. P.
137	Godápitawatta	0 0 4

and bounded as follows: on the north by Henlandewatta, &c., admitted private; on the east by the road from Badulla to Haputale; on the south and west by P. P. 2,332/O 256.



Surveyor-General's Office,
Colombo, February 14, 1910.

Scale of 8 Chains to an Inch.

H. O. BARNARD,
for Surveyor-General.

FINAL ORDERS.

Matara S. O. No. 1,571.

Order under Section 4, Sub-section (1), of "The Waste Lands Ordinances of 1897, 1899, 1900, and 1903."

In the matter of the land commonly called or known as Bogahahena, situate in the village of Kebiliyapola, in the Kandaboda pattu of the Matara District, in the Southern Province, and of "The Waste Lands Ordinances of 1897, 1899, 1900, and 1903."

WHEREAS in pursuance of section 1 of the said Ordinances it was duly declared and notified on January 6, 1911, that if no claim to the land commonly called or known as Bogahahena, situate in the village of Kebiliyapola, in the Kandaboda pattu of the Matara District, in the Southern Province, containing in extent 1 acre and 11 perches, and shown as lot 20d in preliminary plan 176, and in the annexed diagram, was made to Howard Orme Fox, Special Officer appointed under section 28 of the said Ordinances, within the period of three months from the date specified in the said notice, such land would be declared the property of the Crown, and dealt with on account of the Crown (*vide* Notice No. 3,948):

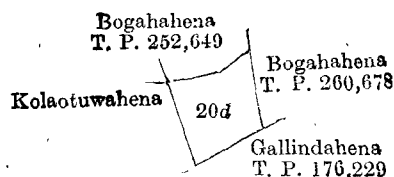
And whereas Samaratun Kankanange Don Charles made claim thereto, and I, Walter Ernest Wait, Special Officer appointed under section 28 of the said Ordinances, made due inquiry into such claim, and whereas the said claimant and I came to an agreement in writing dated June 29, 1911, concerning the said land, under section 4, sub-section (1), of the said Ordinances, whereby it was agreed that the said claimant should be declared the purchaser of the said land upon payment, on or before August 29, 1911, to the Assistant Government Agent of Matara of a sum of Nine Rupees (Rs. 9) only as the purchase amount of the said land, and whereas the said amount has been duly paid by the said claimant, he is hereby in pursuance of the agreement afore-mentioned, declared to be the purchaser of the said land, as more fully described herein below.

Description of the Land referred to.

The land commonly called or known as Bogahahena, situated in the village of Kebiliyapola, in the Kandaboda pattu of the Matara District, in the Southern Province, containing in extent 1 acre and 11 perches, shown as lot 20d in preliminary plan 176, and in the annexed diagram, and bounded as follows: on the north by Bogahahena (T. P. 252,649); on the east by Bogahahena (T. P. 260,678); on the south by Gallindahena (T. P. 176,229); on the west by Kalatuwahena claimed by Mrs. I. H. Ilangakoon.

September 28, 1911.

W. E. WAIT,
Special Officer.



Surveyor-General's Office,
Colombo, November 23, 1910.

Scale of 8 Chains to an Inch.

A. H. G. DAWSON,
for Surveyor-General.

Matara S. O. No. 1,572.

Order under Section 2 of "The Waste Lands Ordinances of 1897, 1899, 1900, and 1903,"
declaring Land to be Crown Property.


In the matter of the land commonly called or known as Bogahahena (stream reservation), situate in the village of Kohuliyadda, in the Kandaboda pattu of the Matara District, in the Southern Province, and of "The Waste Lands Ordinances of 1897, 1899, 1900, and 1903."

THE notice required by section 1 of "The Waste Lands Ordinances of 1897, 1899, 1900, and 1903," having been duly published in manner prescribed by that section in respect of the above-named land (*vide* Notice No. 4,126), and no claim having been made to the said land or to any interest therein within the period of three months from the date specified in the said notice, I, Maxwell MacLagan Wedderburn, Special Officer appointed under section 28 of the said Ordinances, under and by virtue of the powers vested in me in that behalf by section 2 of the said Ordinances, do hereby, on November 2, 1911, order and declare that the said land, as more fully described herein below, situate in the village of Kohuliyadda, in the Kandaboda pattu of the Matara District, in the Southern Province, and shown as lots 64a1 in preliminary plan 494, and in the annexed diagram, and containing in extent 13 perches, is the property of the Crown.

Description of the Land referred to.

The land commonly called or known as Bogahahena (stream reservation), situated in the village of Kohuliyadda, in the Kandaboda pattu of the Matara District, in the Southern Province, containing in extent 13 perches shown as lot 64a1 in preliminary plan 494, and in the annexed diagram, and bounded as follows: on the north by Tambiligaspittenna claimed by Don Porolis; on the east by Bogahahena claimed by the Vidane Arachchi of Kebiliyapola (T. P. 229,086); on the south by Anguruwelkanatta claimed by Paranagama-achchige Don Davith and others; on the west by the bed of stream.

November 2, 1911.

M. M. WEDDERBURN,
Special Officer.Surveyor-General's Office,
Colombo, June 13, 1911.

Scale of 8 Chains to an Inch.

A. H. G. DAWSON,
for Surveyor-General.

Matara S. O. No. 1,573.

Order under Section 2 of "The Waste Lands Ordinances of 1897, 1899, 1900, and 1903,"
declaring Lands to be Crown Property.

In the matter of the lands commonly called or known as Maguruelahena, &c., situate in the village of Bangama, in the Weligam korale of the Matara District, in the Southern Province, and of "The Waste Lands Ordinances of 1897, 1899, 1900, and 1903."

THE notice required by section 1 of "The Waste Lands Ordinances of 1897, 1899, 1900, and 1903," having been duly published in manner prescribed by that section in respect of the above-named lands (*vide* Notice No. 4,136), and no claim having been made to the said lands or to any interest therein within the period of three months from the date specified in the said notice, I, Frederick Lewis, Special Officer appointed under section 28 of the said Ordinances, under and by virtue of the powers vested in me in that behalf by section 2 of the said Ordinances, do hereby, on October 28, 1911, order and declare that the said lands, as more fully described herein below, situate in the village of Bangama, in the Weligam korale of the Matara District, in the Southern Province, and shown as lots 1, 2, 3, 4, 5, 6, 8, 9, 10, 11, 12, 13, 14, 14½, 15, 16, 17, 64a, 64b, 64c in preliminary plan 531, and in the annexed diagrams, and containing in extent 239 acres and 39½ perches, are the property of the Crown.

Description of the Lands referred to.

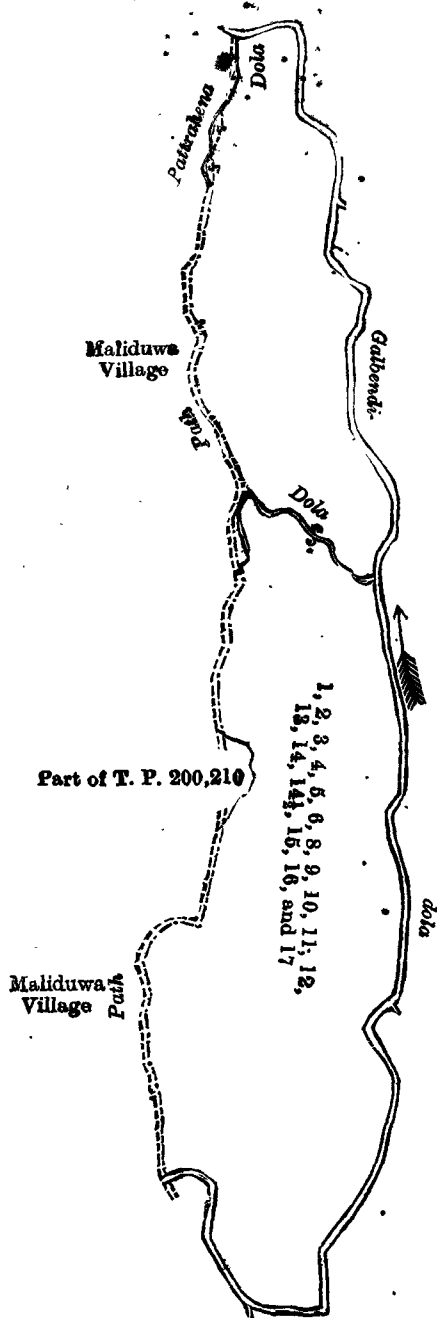
The following lots situated in the village of Bangama, in the Weligam korale of the Matara District, in the Southern Province, as described in the annexed diagrams:—

I.—Preliminary plan 531.

Situation: Bangama village in Weligam korale of Matara District.

Lot.	Name of Land.	Extent, A. B. P.	Lot.	Name of Land.	Extent, A. B. P.
1	Maguruelahena, Maguruetakuttia-hena, Gonahahena	135 3 27	11	Suwandawelipotahenedeniya	0 3 8
2	Gedigeybendihenedeniya	0 0 9	12	Walapotuwalahenedeniya	0 0 28½
3	Do.	0 1 6	13	Do.	0 0 25
4	Do.	0 1 10½	14	Suwandawelipotahenedeniya	1 3 29½
5	Eranawilahenedeniya	0 0 26	14½	Eranawilahenedeniya	0 0 15
6	Do.	0 1 0	15	Suwandawelipotahenedeniya	0 2 29
8	Do.	0 3 35½	16	Do.	0 3 28
9	Walapotuwalahenedeniya	0 0 27½	17	Do.	0 0 22
10	Eranawilahenedeniya	0 3 29			
					143 3 35½

and bounded as follows: on the north and east by the Galbendi-dola; on the south by the village limit of Maliduwa, part of T. P. 200,210, the village limit of Maliduwa; on the west by the Galbendi-dola.



Surveyor-General's Office,
Colombo, April 3, 1911.

Scale of 16 Chains to an Inch.

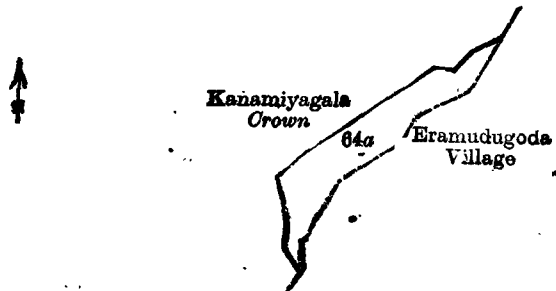
A. H. G. DAWSON,
for Surveyor-General.

II.—Preliminary plan 531.

Situation : Bangama village in Weligam korale of Matara District.

Lot.	Name of Land.	Extent, A. R. P.
64a	Dediyalamukalana	1 3 15

and bounded as follows : on the north and east by the village limit of Eramudugoda ; on the south and west by Kanamiyagala declared to be Crown property under the Waste Lands Ordinances.



Surveyor-General's Office,
Colombo, April 3, 1911.

Scale of 8 Chains to an Inch.

A. H. G. DAWSON,
for Surveyor-General.

III.—Preliminary plan 531.

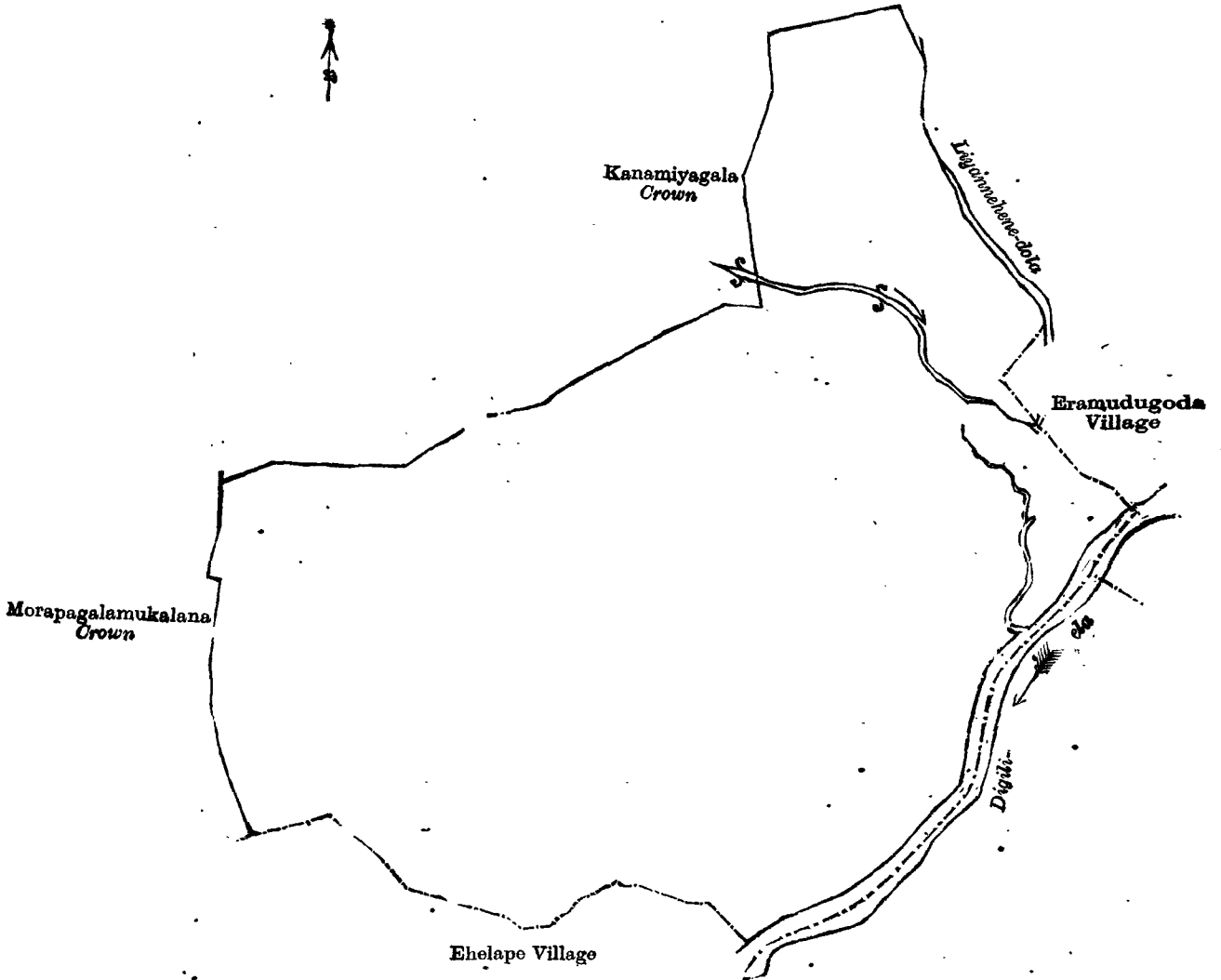
Situation : Bangama village in Weligam korale of Matara District.

Lot.
64b

Name of Land.
Dediyagalamukalana

Extent, A. R. P.
92 0 36

and bounded as follows : on the north by Kanamiyagala declared Crown, *vide* decree in D. C. case 9,651 of May 30, 1901; the Liyanehere-dola, the village limit of Eramudugoda ; on the east by the Digili-ela ; on the south by the village limit of Ehelape, Morapagalamukalana declared Crown, *vide* decree in D. C. case 9,651 of May 30, 1901 ; on the west by Kanamiyagala declared Crown, *vide* decree in D. C. case 9,651 of May 30, 1901.



Surveyor-General's Office,
Colombo, April 3, 1911.

Scale of 8 Chains to an Inch.

A. H. G. DAWSON,
for Surveyor-General.

IV.—Preliminary plan 531.

Situation : Bangama village in Weligam korale of Matara District.

Lot.
64c

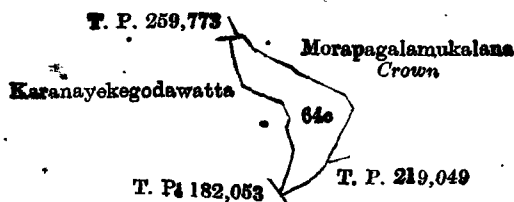
Name of Land.
Dediyagalamukalana

Extent, A. R. P.
1 0 33

and bounded as follows : on the north by Morapagalamukalana declared to be Crown property under the Waste Lands Ordinances ; on the east by T. P. 219,049 ; on the south by T. P. 182,053, Karanayakagodawatta claimed by Karanayakakankanange Don Davith ; on the west by T. P. 259,773, Morapagalamukalana declared to be Crown property under the Waste Lands Ordinances.

October 28, 1911.

FREDERICK LEWIS,
Special Officer.



Surveyor-General's Office,
Colombo, April 3, 1911.

Scale of 8 Chains to an Inch.

A. H. G. DAWSON,
for Surveyor-General.

Hambantota S. O. No. 625.

Order under Section 2 of "The Waste Lands Ordinances of 1897, 1899, 1900, and 1903," declaring Lands to be Crown Property.

In the matter of the lands commonly called or known as Kirama (tank), Katuimbulgahawatta, &c., situate in the village of Weledegoda, in the West Giruwa pattu of the Hambantota District, in the Southern Province, and of "The Waste Lands Ordinances of 1897, 1899, 1900, and 1903."

The notice required by section 1 of "The Waste Lands Ordinances of 1897, 1899, 1900, and 1903," having been duly published in manner prescribed by that section in respect of the above-named lands (*vide* Notice No. 3,865), and no claim having been made to the said lands or to any interest therein within the period of three months from the date specified in the said notice, I, Charles Valentine Brayne, Special Officer appointed under section 28 of the said Ordinances, under and by virtue of the powers vested in me in that behalf by section 2 of the said Ordinances, do hereby, on September 19, 1911, order and declare that the said lands as more fully described herein below, situate in the village of Weledegoda, in the West Giruwa pattu of the Hambantota District, in the Southern Province, and shown as lots 1, 6e, 12, 10a, 53p, 65, 68a, 71 in preliminary plan 216, and in the annexed diagrams, and containing in extent 22 acres and 38 perches, are the property of the Crown.

Description of the Lands referred to.

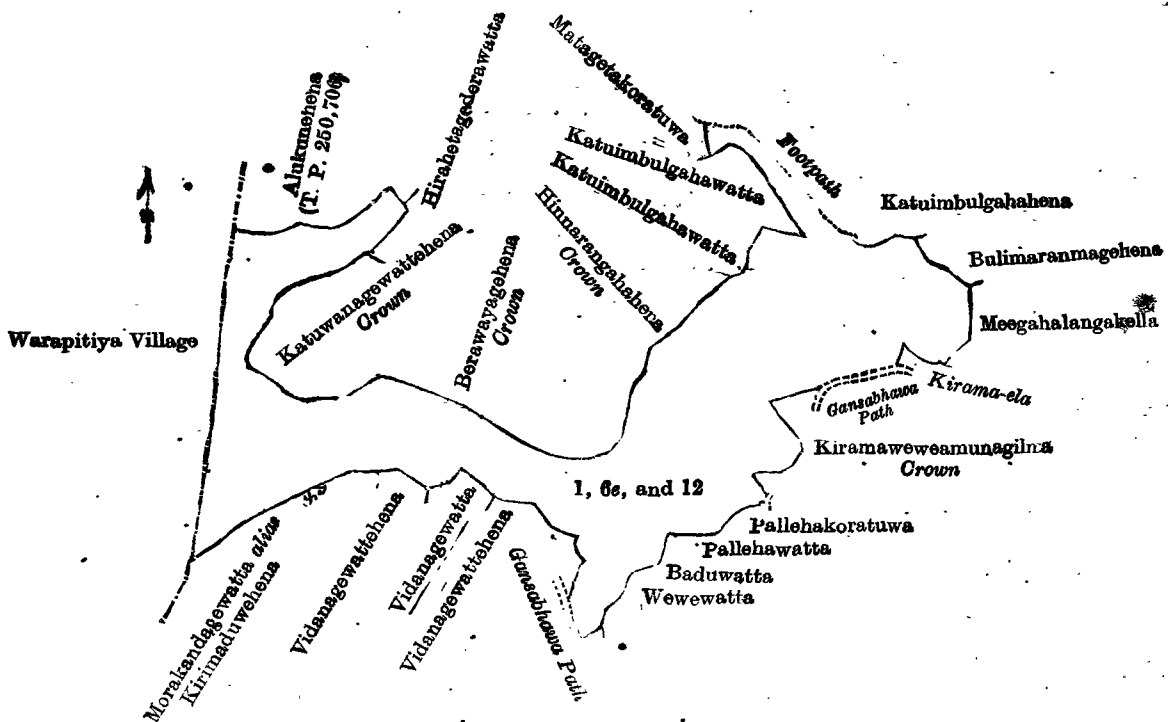
The following lots situated in the village of Weledegoda, in the West Giruwa pattu of the Hambantota District, in the Southern Province, as described in the annexed diagrams:—

I.—Preliminary plan 216.

Situation: Weledegoda village in West Giruwa pattu of Hambantota District.

Lot.	Name of Land.	Extent, A. R. P.	Lot;	Name of Land.	Extent, A. R. P.
1	Kirama (tank)	19 0 24	12	Welakumbura, Alupotakumbura, &c.	1 1 10
6e	Katuimbulgahawatta	0 2 10			
					21 0 4

and bounded as follows: on the north by Alukunehena (T. P. 250,706), Hirahetagedarawatta claimed by Mahadurage Juwa, &c., Katuwanagewattehena declared to be Crown property under the Waste Lands Ordinances, Berawayagahena declared to be Crown property under the Waste Lands Ordinances, Hinmarangahahena declared to be Crown property under the Waste Lands Ordinances, Katuimbulgahawatta sold by the Crown, Katuimbulgahawatta claimed by W. Pingerisa and others, Matagetakoratuwa sold by the Crown, a footpath, Katuimbulgahahena sold by the Crown, Bulimaranmagehena sold by the Crown; on the east by Meegahalangakella sold by the Crown, Kirama-ela, a Gansabhawa path, Kiramaweweamunegilma (private), a Gansabhawa path, Pallehakoratuwa claimed by Wijeruppage Obiyasa and others, Pallehawatta claimed by Wijesirikankanidurage Hina and others, Baduwatta claimed by ditto, Wewewatta claimed by Ediribandana Babunhamy; on the south by Muttagedeniya claimed by Wijesirikankanidurage Hina and others, a Gansabhawa path, Vidanegewattehena sold by the Crown, Vidanegewatta sold by the Crown, Vidanagewattehena sold by the Crown, Morakandagewatta *alias* Kirimaduwehena sold by the Crown; on the west by the village limit of Warapitiya.



Surveyor-General's Office,
Colombo, August 2, 1910.

Scale of 8 Chains to an Inch.

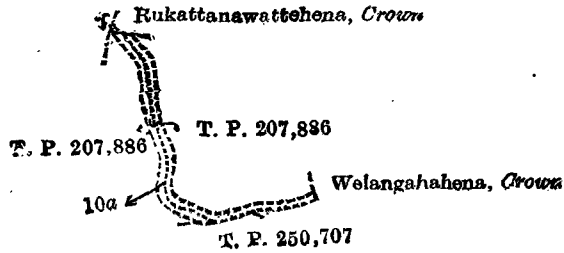
J. B. M. RIDOUT,
for Acting Surveyor-General.

II.—Preliminary plan 216.

Situation: Weledegoda village in West Giruwa pattu of Hambantota District.

Lot.	Name of Land.	Extent, A. R. P.
10a	Path reservation (P. P. 6,054/15,550)	0 0 20

and bounded as follows: on the north by Rukattanawattehena belonging to the Crown, T. P. 207,886; on the east by Welangahahena belonging to the Crown; on the south by Welangahahena belonging to the Crown, T. P. 250,707; on the west by T. P. 207,886.



Surveyor-General's Office,
Colombo, August 2, 1910.

Scale of 4 Chains to an Inch.

J. B. M. RIDOUT,
for Acting Surveyor-General.

III.—Preliminary plan 216.

Situation : Weledegoda village in West Giruwa pattu of Hambantota District.

Lot.	Name of Land.	Extent, A. R. P.
53p	Alawatugodawatta	0 0 9

and bounded as follows : on the north and east by Alawatugodawatta granted at half-improved value ; on the south by the road from Katuwana to Beliatta ; on the west by Alawatugodawatta granted at half-improved value.



Surveyor-General's Office,
Colombo, August 2, 1910.

Scale of 8 Chains to an Inch.

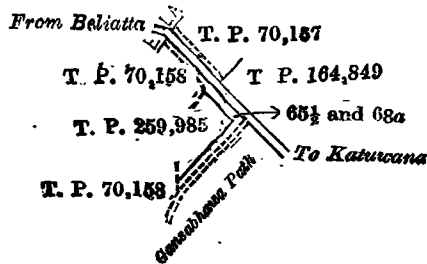
J. B. M. RIDOUT,
for Acting Surveyor-General.

IV.—Preliminary plan 216.

Situation : Weledegoda village in West Giruwa pattu of Hambantota District.

Lot.	Name of Land..	Extent, A. R. P.
65½	Road reservation ..	0 0 9
68a	Do. ..	0 0 22
		0 0 31

and bounded as follows : on the north by T. P. 70,157 ; on the east by T. P. 164,849, the road from Beliatta to Katuwana ; on the south by a Gansabhawa path ; on the west by T. Ps. 70,158, 259,985, and 70,158, an ela.



Surveyor-General's Office,
Colombo, August 2, 1910.

Scale of 8 Chains to an Inch.

J. B. M. RIDOUT,
for Acting Surveyor-General.

V.—Preliminary plan 216.


Situation : Weledegoda village in West Giruwa pattu of Hambantota District.

Lot.	Name of Land.	Extent, A. R. P.
71	Pitakandemukulana <i>alias</i> Beragamayahena (encroachment by T. P. 164,850)	0 3 14

and bounded as follows : on the north and east by Maduwelmullernukulana *alias* Pitakandemukulana belonging to the Crown ; on the south by Imbulgodayayewatta belonging to the Crown ; on the west by T. P. 164,850.

September 19, 1911.

C. V. BRAYNE,
Special Officer.



Surveyor-General's Office,
Colombo, August 2, 1910.

Scale of 8 Chains to an Inch.

J. B. M. RIDOUT,
for Acting Surveyor-General.

Hambantota S. O. No. 626.

**Order under Section 2 of "The Waste Lands Ordinances of 1897, 1899, 1900, and 1903,"
declaring Lands to be Crown Property.**

In the matter of the lands commonly called or known as Pangupetta-atmaga, Julemurewatta, Pallepaspelakumbura, Julemurewatta, stream bank, Nagasingewattedeniya, situate in the village of Pillewela, in the Giruwa Pattu West of the Hambantota District, in the Southern Province, and of "The Waste Lands Ordinances of 1897, 1899, 1900, and 1903."

THE notice required by section 1 of "The Waste Lands Ordinances of 1897, 1899, 1900, and 1903," having been duly published in manner prescribed by that section in respect of the above-named lands (*vide* Notice No. 3,764), and no claim having been made to the said lands or to any interest therein within the period of three months from the date specified in the said notice, I, Frederick Lewis, Special Officer appointed under section 28 of the said Ordinances, under and by virtue of the powers vested in me in that behalf by section 2 of the said Ordinances, do hereby, on October 6, 1911, order and declare that the said lands, as more fully described herein below, situate in the village of Pillewela, in the Giruwa Pattu West of the Hambantota District, in the Southern Province, and shown as lots 18, 18a, 18b, 18c, and 25 in preliminary plan 348, and in the annexed diagrams, and containing in extent 3 acres 1 rood and 30 perches, are the property of the Crown.

Description of the Lands referred to.

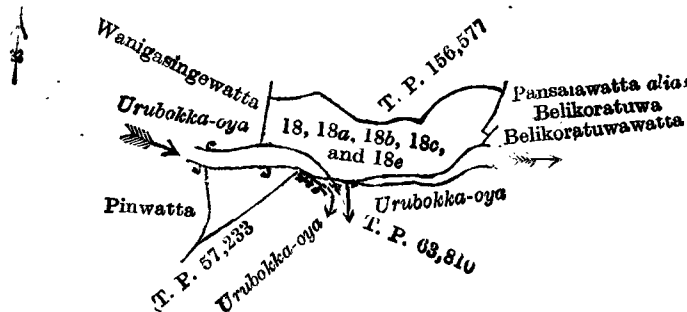
The following lots situated in the village of Pillewela, in the Giruwa Pattu West of the Hambantota District, in the Southern Province, as described in the annexed diagrams:—

I.—Preliminary plan 348. Field sheet P/16/4-12.

Situation: Pillewela village in West Giruwa pattu of Hambantota District.

Lot.	Name of Land.	Extent, A. R. P.
18	Pangupetta-atmaga ..	0 2 21
18a	Julemurewatta ..	0 2 16
18b	Pallepaspelakumbura ..	1 1 15
18c	Julemurewatta ..	0 1 35
18e	Stream bank ..	0 0 22
		3 0 29

and bounded as follows: on the north by T. P. 156,577; on the east by Pansalawatta *alias* Belikoratuwa claimed by the Trustees of Pillewela Pansala, Belikoratuwawatta claimed by ditto; on the south by the Urubokka-oya, T. P. 63,810, the Urubokka-oya, T. P. 57,233; on the west by Pinwatta claimed by Gooneratne Terunnanse of Pillewela Pansala, the Urubokka-oya, Wanigasingewatta claimed by Wijesinge Baba Hamine.



Surveyor-General's Office,
Colombo, February 28, 1910.

Scale of 8 Chains to an Inch.

J. B. M. RIDOUT,
for Surveyor-General.

II.—Preliminary plan 348. Field sheet P/16/4-12.

Situation: Pillewela village in West Giruwa pattu of Hambantota District.

Lot.	Name of Land.	Extent, A. R. P.
25	Nagasingewattadeniya ..	0 1 1

and bounded as follows: on the north by Meegahawalagederawatta claimed by Dissanayaka Arachchige Dingi Appuhamy; on the east by an ela; on the south by Nagasingewatta claimed by Don Samuel Rajapakse and others; on the west by Atalageliyadda claimed by Ranasin Welappuliarachchige Babahamy and others.



Surveyor-General's Office,
Colombo, February 28, 1910.

Scale of 8 Chains to an Inch.

FREDERICK LEWIS,
Special Officer.

J. B. M. RIDOUT,
for Surveyor-General.

Hambantota S. O. No. 627.

**Order under Section 2 of "The Waste Lands Ordinances of 1897, 1899, 1900, and 1903,"
declaring Lands to be Crown Property.**

In the matter of the lands commonly called or known as Bogahahena, Kaluappuhitapuidamekella, &c., situate in the village of Kandamaditta, in the West Giruwa pattu of the Hambantota District, in the Southern Province, and of "The Waste Lands Ordinances of 1897, 1899, 1900, and 1903."

The notice required by section 1 of "The Waste Lands Ordinances of 1897, 1899, 1900, and 1903," having been duly published in manner prescribed by that section in respect of the above-named lands (*vide* Notice No. 4,142), and no claim having been made to the said lands or to any interest therein within the period of three months from the date specified in the said notice, I, Charles Valentine Brayne, Special Officer appointed under section 28 of the said Ordinances, under and by virtue of the powers vested in me in that behalf by section 2 of the said Ordinances, do hereby, on October 28, 1911, order and declare that the said lands, as more fully described herein below, situate in the village of Kandamaditta, in the West Giruwa pattu of the Hambantota District, in the Southern Province, and shown as lots 16b and 16c in preliminary plan 379, and in the annexed diagram, and containing in extent 2 acres 3 roods and 25 perches, are the property of the Crown.

Description of the Lands referred to.

The following lots situated in the village of Kandamaditta, in the West Giruwa pattu of the Hambantota District, in the Southern Province, as described in the annexed diagram:—

Preliminary plan 379.

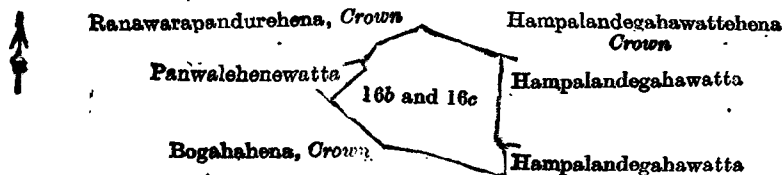
Situation: Kandamaditta village in West Giruwa pattu of Hambantota District.

Lot.	Name of Land.	Extent, A. R. P.
16b	Bogahahena, Kaluappuhitapuidamekella	1 3 18
16c	Bogahahena	1 0 7
		2 3 25

and bounded as follows: on the north by Ranawarapandurehena declared to be Crown property under the Waste Lands Ordinances, Hampalandegahawatt hena declared to be Crown property under the Waste Lands Ordinances; on the east by Hampalandegahawatta sold by the Crown to Wijenayaka Patiranage Allis Appu (balance due), Hampalandegahawatta claimed by Wijenayaka Patiranage Allis Appu; on the south by Bogahahena declared to be Crown property under the Waste Lands Ordinances; on the west by Bogahahena declared to be Crown property under the Waste Lands Ordinances, Panwalehenewatta sold by the Crown to Wijenayaka Patiranage Allis Appu.

C. V. BRAYNE,
Special Officer.

October 28, 1911.



Surveyor-General's Office,
Colombo, July 11, 1911.

Scale of 8 Chains to an Inch.

A. H. DAWSON,
for Surveyor-General.

Hambantota S. O. No. 628.

**Order under Section 2 of "The Waste Lands Ordinances of 1897, 1899, 1900, and 1903,"
declaring Lands to be Crown Property.**

In the matter of the lands commonly called or known as Jambaragedarawatta, Ambagahakoratuwa *alias* Batulanda, Suriyagahawatta, situate in the village of Kattakaduwa, in the West Giruwa pattu of the Hambantota District, in the Southern Province, and of "The Waste Lands Ordinances of 1897, 1899, 1900, and 1903."

The notice required by section 1 of "The Waste Lands Ordinances of 1897, 1899, 1900, and 1903," having been duly published in manner prescribed by that section in respect of the above-named lands (*vide* Notice No. 4,127), and no claim having been made to the said lands or to any interest therein within the period of three months from the date specified in the said notice, I, John George Fraser, Special Officer appointed under section 28 of the said Ordinances, under and by virtue of the powers vested in me in that behalf by section 2 of the said Ordinances, do hereby, on October 21, 1911, order and declare that the said lands, as more fully described herein below, situate in the village of Kattakaduwa, in the West Giruwa pattu of the Hambantota District, in the Southern Province, and shown as lots 10, 11, 14d in preliminary plan 329, and in the annexed diagrams, and containing in extent 3 acres and 38 perches, are the property of the Crown.

Description of the Lands referred to.

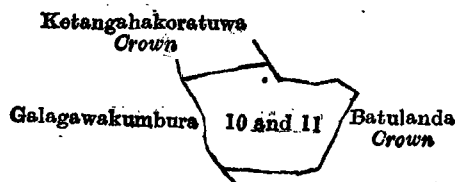
The following lots situated in the village of Kattakaduwa, in the West Giruwa pattu of the Hambantota District, in the Southern Province, as described in the annexed diagrams:—

I.—Preliminary plan 329.

Situation: Kattakaduwa village in West Giruwa pattu of Hambantota District.

Lot	Name of Land	Extent, A. R. P.
10	Jambaragedarawatta	1 0 24
11	Ambagahakoratuwa <i>alias</i> Batulanda	1 0 22
		2 1 6

and bounded as follows: on the north by Ketangahakoratuwa declared to be Crown property under the Waste Lands Ordinances, Batulanda declared to be Crown property under the Waste Lands Ordinances; on the east and south by Batulanda declared to be Crown property under the Waste Lands Ordinances; on the west by Galagawakumbura claimed by Kramasinha (Bala Mahatmaya) of Tangalla and others.



Surveyor-General's Office,
Colombo, June 29, 1911.

Scale of 8 Chains to an Inch.

A. H. G. DAWSON,
for Surveyor-General.

II.—Preliminary plan 329.

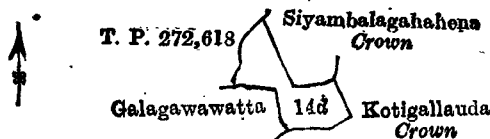
Situation : Kattakaduwa village in West Giruwa pattu of Hambantota District.

Lot.	Name of Land.	Extent, A. R. P.
14d	Suriyagawatta	0 3 32

and bounded as follows : on the north by Siyambalagahahena declared to be Crown property under the Waste Lands Ordinances ; on the east by Kotigallanda declared to be Crown property under the Waste Lands Ordinances ; on the south by Kotigallanda declared to be Crown property under the Waste Lands Ordinances, Galagawawatta sold by the Crown to Wattage Podde ; on the west by T. P. 272,618.

October 21, 1911.

J. G. FRASER,
Special Officer.



Surveyor-General's Office,
Colombo, June 29, 1911.

Scale of 8 Chains to an Inch.

A. H. G. DAWSON,
for Surveyor-General.

Kurunegala S. O. No. 370.

Order under Section 2 of "The Waste Lands Ordinances of 1897, 1899, 1900, and 1903,"
declaring Land to be Crown Property.

In the matter of the land commonly called or known as Tennahenagodamukalana, situate in the village of Madawa, in the Gandahaye korale of the Weudawili hatpattu of the Kurunegala District, in the North-Western Province, and of "The Waste Lands Ordinances of 1897, 1899, 1900, and 1903."

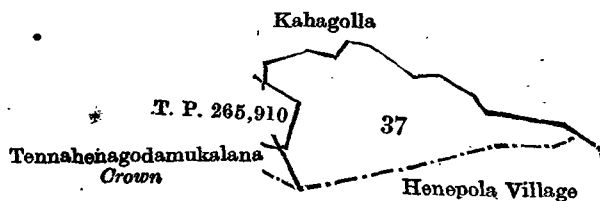
THE notice required by section 1 of "The Waste Lands Ordinances of 1897, 1899, 1900, and 1903," having been duly published in manner prescribed by that section in respect of the above-named land (*vide* Notice No. 4,120), and no claim having been made to the said land or to any interest therein within the period of three months from the date specified in the said notice, I, Norman Albert Hampton, Special Officer appointed under section 28 of the said Ordinances, under and by virtue of the powers vested in me in that behalf by section 2 of the said Ordinances, do hereby, on October 14, 1911, order and declare that the said land, as more fully described herein below, situate in the village of Madawa, in the Gandahaye korale of the Weudawili hatpattu of the Kurunegala District, in the North-Western Province, and shown as lot 37 in preliminary plan 42, and in the annexed diagram, and containing in extent 4 acres and 7 perches, is the property of the Crown.

Description of the Land referred to.

The land commonly called or known as Tennahenagodamukalana, situated in the village of Madawa, in the Gandahaye korale of the Weudawili hatpattu of the Kurunegala District, in the North-Western Province, containing in extent 4 acres and 7 perches, shown as lot 37 in preliminary plan 42, and in the annexed diagram, and bounded as follows : on the north and east by Kahagolla claimed by Advocate Sampayo ; on the south by the village limit of Henepola ; on the west by Tennahenagodamukalana claimed by the Crown, T. P. 266,910 and Kahagolla claimed by Advocate Sampayo.

October 14, 1911.

N. A. HAMPTON,
Special Officer.



Surveyor-General's Office,
Colombo, May 30, 1911.

Scale of 8 Chains to an Inch.

A. H. G. DAWSON,
for Surveyor-General.

Kurunegala Notice No. 371.

Order under Section 2 of "The Waste Lands Ordinances of 1897, 1899, 1900, and 1903,"
declaring Lands to be Crown Property.

In the matter of the lands commonly called or known as Bulugahamulahena, Bogahamulahena, Bogahamulawatta, and road, situate in the village of Horawadunna, in the Meda Pattu Korale West of the Katugampola hatpattu of the Kurunegala District, in the North-Western Province, and of "The Waste Lands Ordinances of 1897, 1899, 1900, and 1903."

THE notice required by section 1 of "The Waste Lands Ordinances of 1897, 1899, 1900, and 1903," having been duly published in manner prescribed by that section in respect of the above-named lands (*vide* Notice No. 4,128), and no claim having been made to the said lands or to any interest therein within the period of three months from the date specified in the said notice, I, Norman Albert Hampton, Special Officer appointed under section 28 of the said Ordinances, under and by virtue of the powers vested in me in that behalf by section 2 of the said Ordinances, do hereby, on November 2, 1911, order and declare that the said lands, as more fully described herein below, situate in the village of Horawadunna, in the Meda Pattu Korale West of the Katugampola hatpattu of the Kurunegala District, in the North-Western Province, and shown as lots 6, 6a, 6b, and 97½ in preliminary plan 348, and in the annexed diagrams, and containing in extent 1 acre and 15 perches, are the property of the Crown.

Description of the Lands referred to.

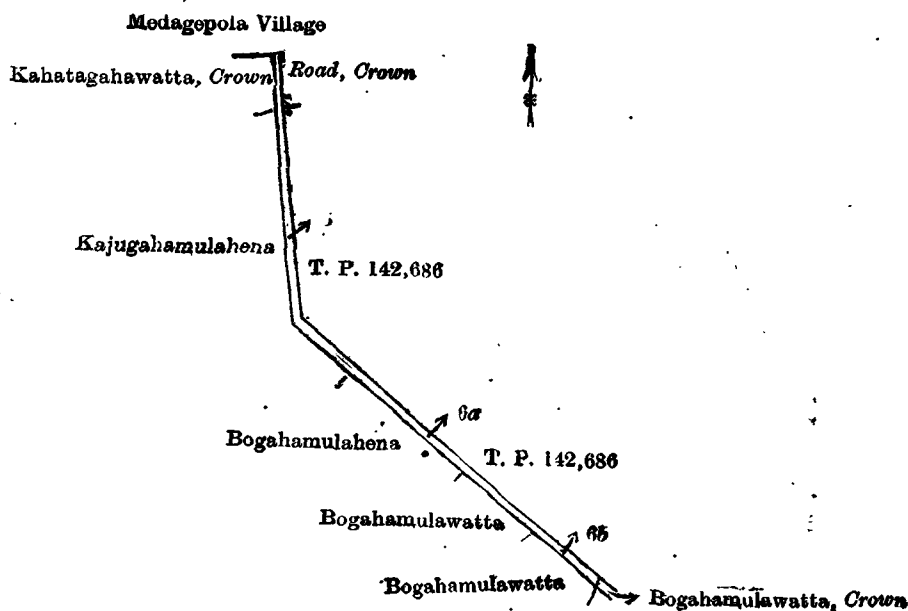
The following lots situated in the village of Horawadunna, in the Meda Pattu Korale West of the Katugampola hatpattu of the Kurunegala District, in the North-Western Province, as described in the annexed diagrams:—

I.—Preliminary plan 348.

Situation: Horawadunna village in Meda Pattu Korale West of Kurunegala District.

Lot.	Name of Land.	Extent, A. R. P.
6	Bulugahamulahena	0 1 32
6a	Bogahamulahena	0 1 17
6b	Bogahamulawatta	0 0 16
		0 3 25

and bounded as follows: on the north by the village limit of Medagepola; on the east by a road claimed by the Crown, a road (private), T. P. 142,686, Bogahamulawatta claimed by the Crown; on the south by Bogahamulawatta sold by the Crown, Bogahamulahena sold by the Crown; on the west by Kajugahamulahena sold by the Crown, Kahatagahawatta claimed by the Crown.



Surveyor-General's Office,
Colombo, June 19, 1911.

Scale of 8 Chains to an Inch.

A. H. G. DAWSON,
for Surveyor-General.

II.—Preliminary plan 348.

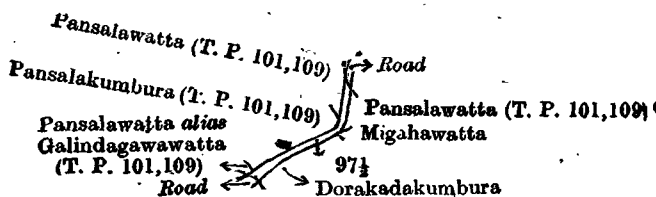
Situation: Horawadunna village in Meda Pattu Korale West of Kurunegala District.

Lot.	Name of Land.	Extent, A. R. P.
97½	Road	0 0 30

and bounded as follows: on the north by a road; on the east by Pansalawatta (T. P. 101,109), Migahawatta claimed by Peris Sinno and others; Dorakadakumbura claimed by R. M. Ukku Banda Arachehi; on the south by a road; on the west by Pansalawatta alias Galindagawawatta (T. P. 101,109), Pansalakumbura (T. P. 101,109), Pansalawatta (T. P. 101,109).

November 2, 1911.

N. A. HAMPTON,
Special Officer.



Surveyor-General's Office,
Colombo, June 19, 1911.

Scale of 8 Chains to an Inch.

A. H. G. DAWSON,
for Surveyor-General.

Kurunegala S. O. No. 372.

**Order under Section 2 of "The Waste Lands Ordinances of 1897, 1899, 1900, and 1903,"
declaring Lands to be Crown Property.**

In the matter of the lands commonly called or known as Road and waste land road, Gansabhawa road, situate in the village of Malgamuwa, in the Meda Pattu Korale West of the Katugampola hatpattu of the Kurunegala District, in the North-Western Province, and of "The Waste Lands Ordinances of 1897, 1899, 1900, and 1903,"

The notice required by section 1 of "The Waste Lands Ordinances of 1897, 1899, 1900, and 1903," having been duly published in manner prescribed by that section in respect of the above-named lands (*vide* Notice No. 4,119), and no claim having been made to the said lands or to any interest therein within the period of three months from the date specified in the said notice, I, Norman Albert Hampton, Special Officer appointed under section 28 of the said Ordinances, under and by virtue of the powers vested in me in that behalf by section 2 of the said Ordinances, do hereby, on October 14, 1911, order and declare that the said lands, as more fully described herein below, situate in the village of Malgamuwa, in the Meda Pattu Korale West of the Katugampola hatpattu of the Kurunegala District, in the North-Western Province, and shown as lots 8 and 9 in preliminary plan 381, and in the annexed diagrams, and containing in extent 4 acres and 6 perches, are the property of the Crown.

Description of the Lands referred to.


The following lots situated in the village of Malgamuwa, in the Meda Pattu Korale West of the Katugampola hatpattu of the Kurunegala District, in the North-Western Province, as described in the annexed diagrams:—

I.—Preliminary plan 381.

Situation : Malgamuwa village in Meda Pattu Korale West of Kurunegala District.

Lot.	Name of Land.	Extent, A. R. P.
8 . .	Road and waste land road	0 0 21

and bounded as follows : on the north by part of T. P. 103,302 ; on the east by the Maha-oya ; on the south by a road, part of T. P. 103,302 ; on the west by the road from Negombo to Kurunegala.



Surveyor-General's Office,
Colombo, May 16, 1911.

Scale of 8 Chains to an Inch.

A. H. G. DAWSON,
for Surveyor-General.

II.—Preliminary plan 381.

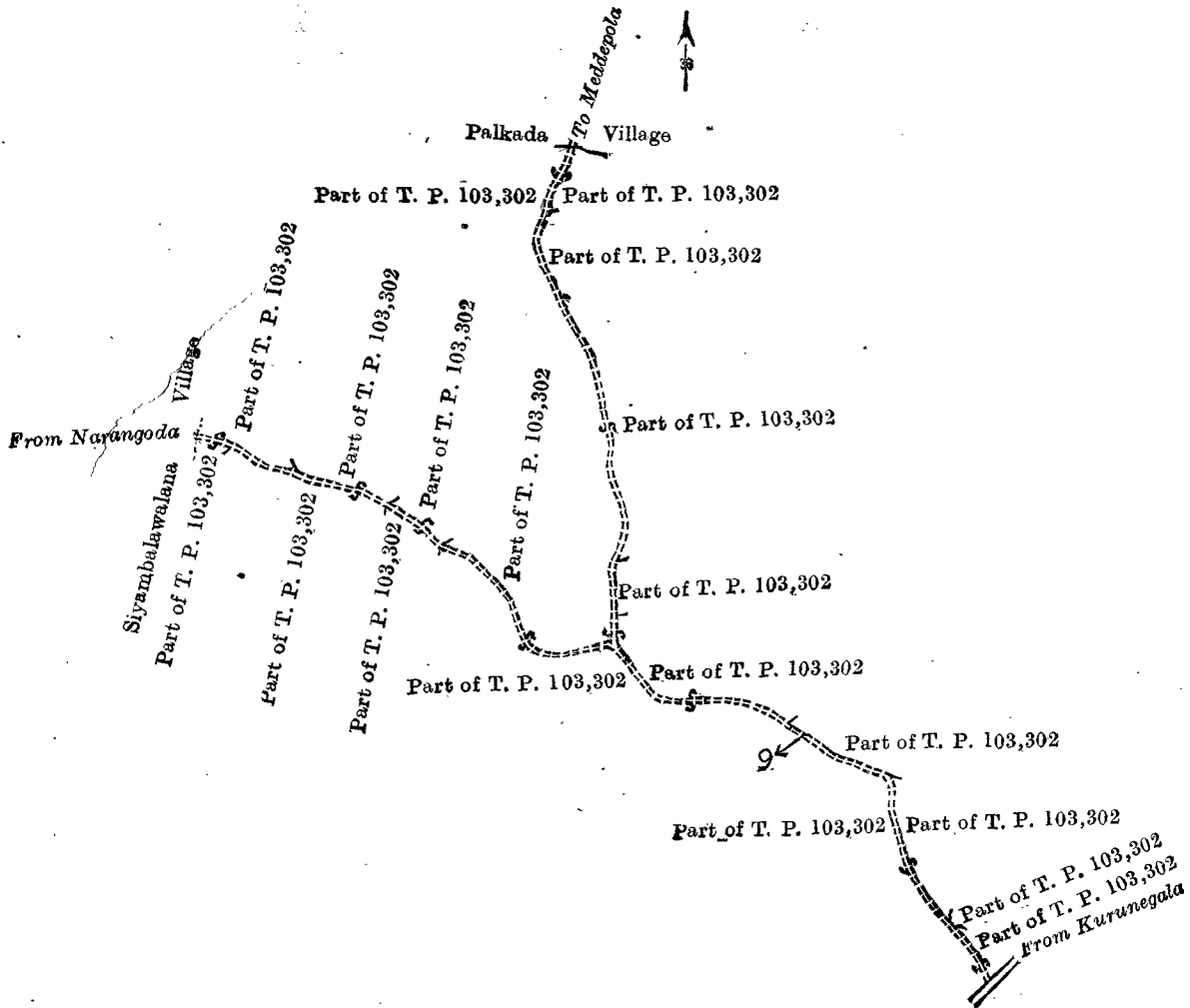
Situation : Malgamuwa village in Meda Pattu Korale West of Kurunegala District.

Lot.	Name of Land.	Extent, A. R. P.
9 . .	Gansabhawa road	3 3 25

and bounded as follows : on the north by the village limit of Palkada ; on the east by part of T. P. 103,302 ; on the south by the road from Kurunegala to Negombo, part of T. P. 103,302 ; on the west by the village limit of Siyambalawalana, part of T. P. 103,302.

October 14, 1911.

N. A. HAMPTON,
Special Officer.



Surveyor-General's Office,
Colombo, May 16, 1911.

Scale of 16 Chains to an Inch.

A. H. G. DAWSON,
for Surveyor-General.