



# Ceylon Government Gazette

Published by Authority.

No. 6,479 — FRIDAY, DECEMBER 15, 1911.

PART I.—General: Minutes, Proclamations, Appointments, and General Government Notifications.

PART II.—Legal and Judicial.

PART III.—Provincial Administration.

PART IV.—Land Settlement.

PART V.—Mercantile, Marine, Municipal, Local, &c.

Separate paging is given to each Part in order that it may be filed separately.

## Part IV.—Land Settlement.

	PAGE	PAGE
Preliminary Notices .. .. .	1299	Final Orders .. .. .
		1317

### PRELIMINARY NOTICES.

#### Kurunegala Notice No. 3,926.

#### Notice under "The Waste Lands Ordinances of 1897, 1899, 1900, and 1903."

TAKE notice that unless within three months from December 15, 1911, the persons, if any, who claim any interest in the lands hereinafter mentioned or in any one or more of such lands or to some interest therein make claim in person or in writing to the said lands or any of them or to some interest therein to N. A. Hampton, Esq., Special Officer appointed under section 23 of "The Waste Lands Ordinances of 1897, 1899, 1900, and 1903," at his office at Fort, Colombo:

Such Special Officer, in pursuance of the powers vested in him by the said Ordinances, will declare by writing under his hand that the said lands or such of them, as to which no claim has been made, are the property of the Crown.

N. A. HAMPTON,  
Special Officer.

#### Description of the Lands referred to.

The following lots situated in the village of Abakolawewa, in the Mahagalboda Egoda korale of the Hiriyala hatpattu of the Kurunegala District, in the North-Western Province, as described in the annexed diagram:—

Situation: Abakolawewa village in Mahagalboda Egoda korale of Hiriyala hatpattu of Kurunegala District.

Lot.	Name of Land.	Extent, A. B. P.	Lot.	Name of Land.	Extent, A. B. P.
	Preliminary plan 2,034.		I 1050	Alutabendawewa	1 0 0
10050	Abakolawewamukalana <i>alias</i>		J 1050	Dangaswewa	1 3 0
	Gangodemukalana	45 0 32	K 1050	Divurapuyaya	66 1 36
10051	Amunuganellamukalana	2 2 12	L 1050	Galamunehenyaya	98 1 11
10052	Midellawalamukalana	15 2 22		Preliminary plan 674.	
10053	Wedagewewahena	7 0 8	4263	Talakolahenekumburepillewa	2 1 28
G 1050	Gangodeyaya, Kosgahamula-		4264	Talakolahenekumbura	3 2 30
	watta, Siyambalagahamula-		4265	Makulagahakumburepillewa	2 3 17
	watta, Kapprawelliyegala-		4266	Makulagahakumbura	3 0 18
	gawayaya, Pepolgalayaya,		4267	Wedagewelapillewa	0 2 34
	Usgalagawayaya <i>alias</i> Dik-				
	galagawayaya	241 3 26			
H 1050	Kidapolagewelewewa	0 3 20			
1299					493 2 14

and bounded as follows : on the north by the village limit of Pannawa, the village limit of Gepallawa ; on the east by the village limit of Hindawewa, the village of Nelunpatgama, T. P. 147,279, the Digawala-ela, the village limit of Nelunpatgama ; on the south by the village limit of Karambahena, the Deduru-oya ; on the west by the Deduru-oya.

NOTE.—The following lots lying within the above boundaries are excluded from this notice, and their aggregate acreage of 35 acres 2 roods and 7 perches is not included in the acreage of 493 acres 2 roods and 14 perches given above :—

## Preliminary plan 2,035.

Lot.	Name of Land.	Extent, A. R. P.	Lot.	Name of Land.	Extent, A. R. P.
M 1050	Webodakumbura	0 2 25	G 1051	Helembagahakumbura	0 2 30
N 1050	Kohombagahakumbura	2 0 33	H 1051	Do.	0 2 31
O 1050	Ambagahamulawatta	0 2 23	I 1051	Migahakumbura	1 3 5
P 1050	Siyambalagahamulawatta	0 2 21	J 1051	Webodakumburepillewa	0 0 30
Q 1050	Kohombagahamulawatta	1 2 21	K 1051	Webodakumbura	0 2 13
R 1050	Halmillagahamulawatta	0 3 8	L 1051	Do.	0 3 35
S 1050	Karandagahakumbura	0 0 26	M 1051	Webodakumburapillewa	1 2 24
T 1050	Do.	0 1 8	N 1051	Pitalewatta	0 3 24
U 1050	Do.	0 3 3	O 1051	Daminagahamulagala	0 1 18
V 1050	Webodakumbura	1 1 29	P 1051	Kamata	0 0 11
W 1050	Kohombagahakumbura	0 3 23	Q 1051	Hinnakotuwepillewa	2 1 6
X 1050	Diwulgahakumbura	1 0 27	R 1051	Kahatagahakumbura	0 2 17
Y 1050	Siyambalagahamulawatta	0 2 18	S 1051	Hinnakotuwa	0 2 7
Z 1050	Karandagahakumbura	0 1 4	T 1051	Do.	0 1 30
A 1051	Gansuriyagahakumbura	0 3 35	U 1051	Maditiyagahakumbura	0 3 26
B 1051	Halmillagahakumbura	0 0 15	V 1051	Hinnagekotuwepillewa	0 3 18
C 1051	Do.	1 0 10	W 1051	Abakolawewepillewa	2 2 6
D 1051	Do.	0 2 36			
E 1051	Migahakumbura	2 1 4			35 2 7
F 1051	Millagahakumbura	2 0 27			

[For Diagram see page 1301.]

## Hambantota Notice No. 4,313.

## Notice under "The Waste Lands Ordinances of 1897, 1899, 1900, and 1903."


TAKE notice that unless within three months from December 15, 1911, the persons, if any, who claim any interest in the land hereinafter mentioned make claim in person or in writing to the said land or to some interest therein to H. C. Toller, Esq., Special Officer appointed under section 28 of "The Waste Lands Ordinances of 1897, 1899, 1900, and 1903." at his office at Fort, Colombo :

Such Special Officer, in pursuance of the powers vested in him by the said Ordinances, will declare by writing under his hand that the land, to which no claim has been made, is the property of the Crown.

H. C. TOLLER,  
Special Officer.

## Description of the Land referred to.

The land commonly called or known as Kosgahahena, situated in the village of Walawela, in the West Giruwa pattu of the Hambantota District, in the Southern Province, containing in extent 1 acre 3 roods and 11 perches, shown as lot 18b in preliminary plan 279, and in the annexed diagram, and bounded as follows : on the north by Polpitiuruppa claimed by Baladurage Babanis ; on the east by the village limit of Waharakgoda ; on the south by Kohombekumbura claimed by Babunhamy Amarasinha and others, Kohombekumbura claimed by Don Davith Amarasinha and others ; on the west by Medagodalandewatta claimed by Rajapaksa Durage Babune, Kosgahahena claimed by Baladurage Buiye and others. Medagodalandewatta claimed by Rajapaksa Durage Babune.

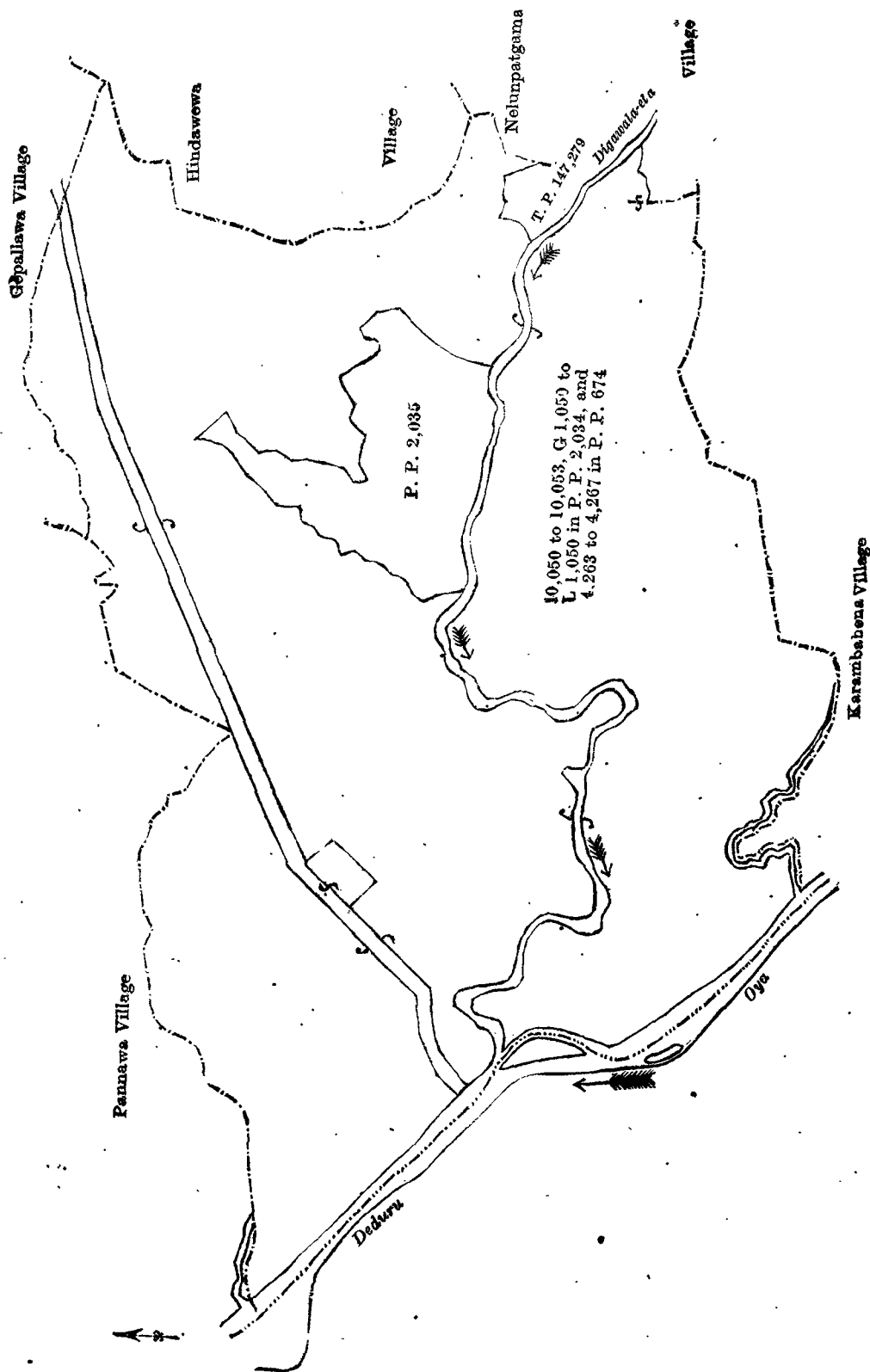


Scale of 8 Chains to an Inch.

Surveyor-General's Office,  
Colombo, November 20, 1911.

A. H. G. DAWSON,  
for Surveyor-General.

Hambantota S. O. 66—1911.



Surveyor-General's Office,  
Colombo, August 25, 1908.

Scale of 16 Chains to an Inch.

Kurunegala S. O. 83—1910..

A. H. G. DAWSON,  
for Acting Surveyor-General.

**Hambantota Notice No. 4,314.**

Notice under "The Waste Lands Ordinances of 1897, 1899, 1900, and 1903."

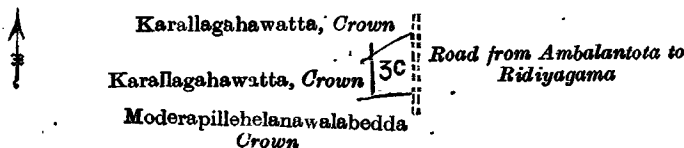
TAKE notice that unless within three months from December 15, 1911, the persons, if any, who claim any interest in the land hereinafter mentioned make claim in person or in writing to the said land or to some interest therein to W. E. Wait, Esq., Special Officer appointed under section 28 of "The Waste Lands Ordinances of 1897, 1899, 1900, and 1903," at his office at Fort, Colombo :

Such Special Officer, in pursuance of the powers vested in him by the said Ordinances, will declare by writing under his hand that the land, to which no claim has been made, is the property of the Crown.

W. E. WAIT,  
Special Officer.

*Description of the Land referred to.*

The land commonly called or known as Millagahawatta, situated in the village of Walakoggala, in the Magam pattu of the Hambantota District, in the Southern Province, containing in extent 1 rood and 9 perches, shown as lot 3c in preliminary plan 563, and in the annexed diagram, and bounded as follows: on the north by Karallagahawatta belonging to the Crown; on the east by the road from Ambalantota to Ridiyagama; on the south by Moderapillehelanawalabedda belonging to the Crown; on the west by Karollagahawatta belonging to the Crown.



Surveyor-General's Office,  
Colombo, November 2, 1911.

Scale of 8 Chains to an Inch.  
Hambantota S. O. 67—1911.

A. H. G. DAWSON,  
for Surveyor-General.

**Hambantota Notice No. 4,315.**

**Notice under "The Waste Lands Ordinances of 1897, 1899, 1900, and 1903."**

TAKE notice that unless within three months from December 15, 1911, the persons, if any, who claim any interest in the lands hereinafter mentioned or in any one or more of such lands or to some interest therein make claim in person or in writing to the said lands or any of them or to some interest therein to W. E. Wait, Esq., Special Officer appointed under section 28 of "The Waste Lands Ordinances of 1897, 1899, 1900, and 1903," at his office at Fort, Colombo:

Such Special Officer, in pursuance of the powers vested in him by the said Ordinances, will declare by writing under his hand that the said lands or such of them, as to which no claim has been made, are the property of the Crown.

W. E. WAIT,  
Special Officer.

*Description of the Lands referred to.*

The following lots situated in the village of Walasmulla, in the West Giruwa pattu of the Hambantota District, in the Southern Province, as described in the annexed diagrams:—

I.—Preliminary plan 163.

Situation: Walasmulla village in West Giruwa pattu of Hambantota District.

Lot.	Name of Land.	Extent, A.	R.	P.
1	Pitadolahena	111	2	10
1a	Nedungodahena	0	1	38
2	Asurumunigewatta	0	1	20
4	Hatiringodewattehena	2	3	22
7	Thelambugahahena, Nedungodahena, Mananagehena	6	2	14

121 3 24

and bounded as follows: on the north by a stream, the village limit of Medagangoda; on the east by Parawamorugahawatta claimed by Edirimanage Radili, Hatirieigodewatta claimed by the Crown, Parawamorugahawatta claimed by Edirimanage Radili, Godaruppewattedeniya claimed by Hewaedirimanage Disantu, Punchideniya claimed by ditto, Girangaminiyawatta claimed by Gabbalage Babaya, Girangawatta claimed by Subasinkattadige Dinga, Thelumbugahawatta claimed by the Crown; on the south by Wellewatta claimed by the Crown, Duragederawatta claimed by Maddumage Dingia and others, Nedungodawatta (private), Julampitiyawatta claimed by Rajapaksage Baba, Nedungodahena, &c., sold by the Crown, Julampitiyawatta claimed by Rajapaksage Baba, Nedungodawatta (private), Julampitiyawatta claimed by Rajapaksage Baba, the Heendola; on the west by the boundary of the Matara District.

[For Diagram see page 1303.]

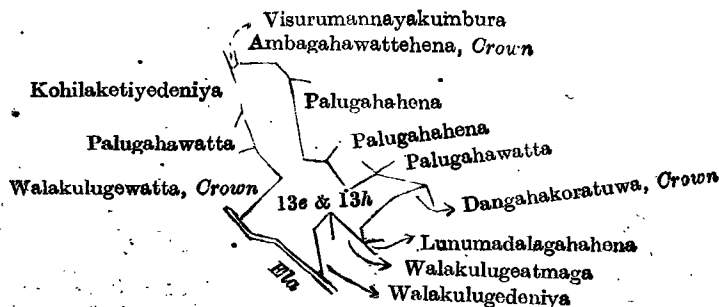
II.—Preliminary plan 163.

Situation: Walasmulla village in West Giruwa pattu of Hambantota District.

Lot.	Name of Land.	Extent, A.	R.	P.
13e	Palugahahena	1	2	33
13h	Walakulugedeniyahena	0	3	7

2 2 0

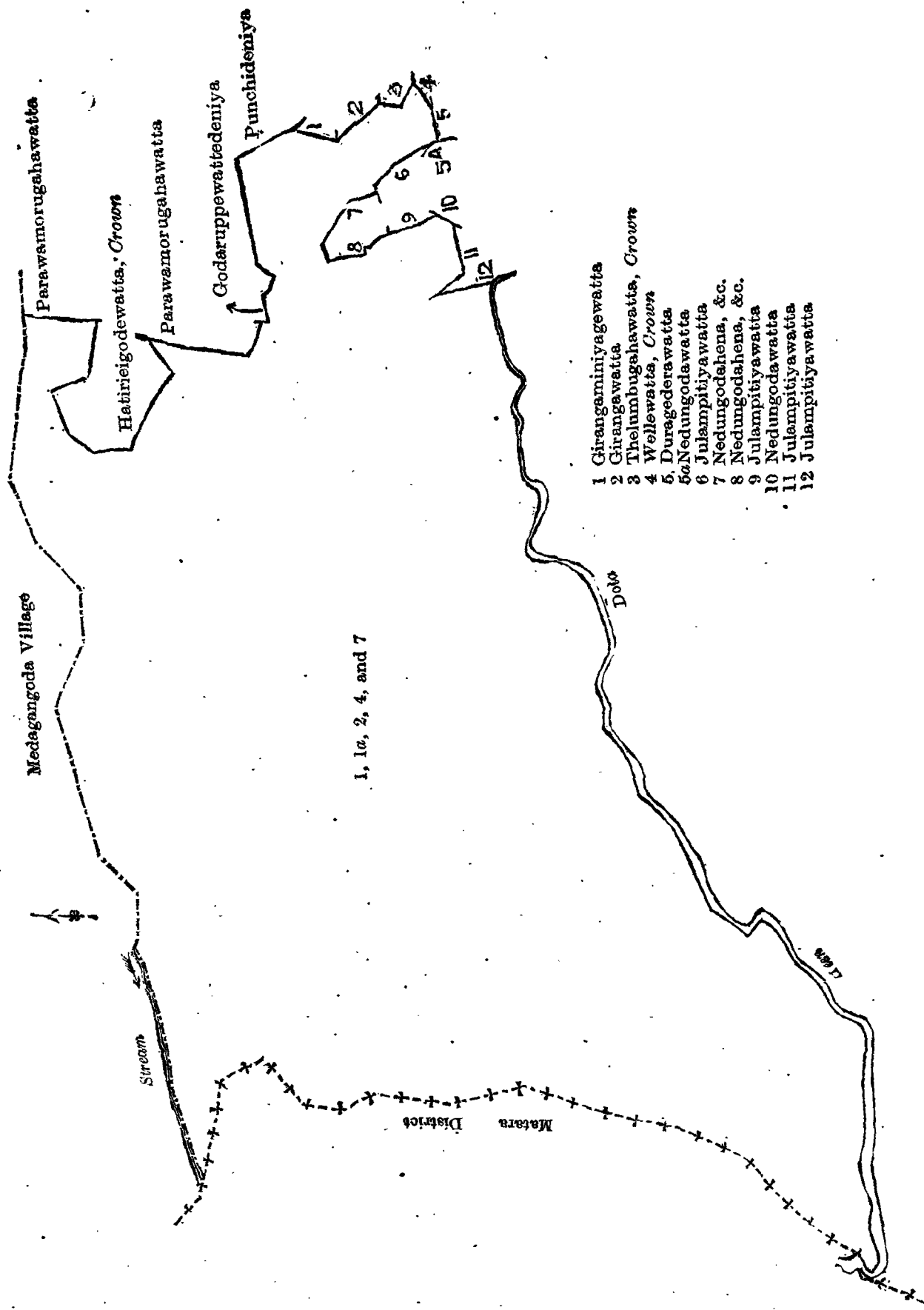
and bounded as follows: on the north by Visurumannayakumbura claimed by Maddumage Dingiya and others, Ambagahawattehena claimed by the Crown, Palugahahena sold by the Crown, Palugahawatta sold by the Crown; on the east by Dangahakoratuwa claimed by the Crown, Lunumadalagahahena sold by the Crown, Walakulugeatmaga sold by the Crown, Walakulugedeniya sold by the Crown; on the south by an ela; on the west by Walakulugewatta claimed by the Crown, Palugahawatta sold by the Crown, Kohilaketiyedeniya claimed by Yakelmulla Pansala,



Surveyor-General's Office,  
Colombo, October 17, 1911.

Scale of 8 Chains to an Inch.

A. H. G. DAWSON,  
for Surveyor-General.



- 1 Girangamiyagewatta
- 2 Girangawatta
- 3 Thelumbugahawatta, Crown
- 4 Welawatta, Crown
- 5 Duragederawatta
- 5a Nedungodawatta
- 6 Julampitiyawatta
- 7 Nedungodahena, &c.
- 8 Nedungodahena, &c.
- 9 Julampitiyawatta
- 10 Nedungodawatta
- 11 Julampitiyawatta
- 12 Julampitiyawatta

1, 1a, 2, 4, and 7

Surveyor-General's Office,  
Colombo, October 17, 1911.

Scale of 8 Chains to an Inch.

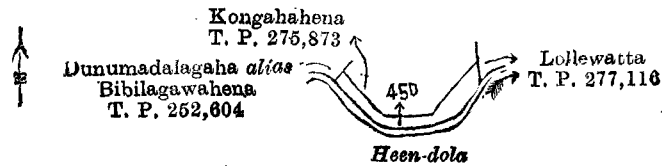
A. H. G. DAWSON,  
for Surveyor-General.

III.—Preliminary plan 163.

Situation : Walasmulla village in West Giruwa pattu of Hambantota District.

Lot.	Name of Land.	Extent, A. R. P.
45d	Kongahahena (reservation for stream)	0 1 29

and bounded as follows : on the north by Kongahahena sold by the Crown (T. P. 275,873) ; on the east by Lollewatta sold by the Crown (T. P. 277,116) ; on the south by the Heendola ; on the west by Dunumadalagaha alias Bibilagawahena sold by the Crown (T. P. 252,604).



Surveyor-General's Office,  
Colombo, October 17, 1911.

Scale of 8 Chains to an Inch.

A. H. G. DAWSON,  
for Surveyor-General.

IV.—Preliminary plan 163.

Situation : Walasmulla village in West Giruwa pattu of Hambantota District.

Lot.	Name of Land.	Extent, A. R. P.
64a	Udakandewewa (tank and bund)	0 1 25

and bounded as follows : on the north by Dangahakoratuwa sold by the Crown (T. P. 252,606) ; on the east by Udakandedeniya claimed by Maddumage Dingiya ; on the south by Lollewatta sold by the Crown (T. P. 277,116) ; on the west by Dangahakoratuwadeniya sold by the Crown (T. P. 253,105).



Surveyor-General's Office,  
Colombo, October 17, 1911.

Scale of 8 Chains to an Inch.

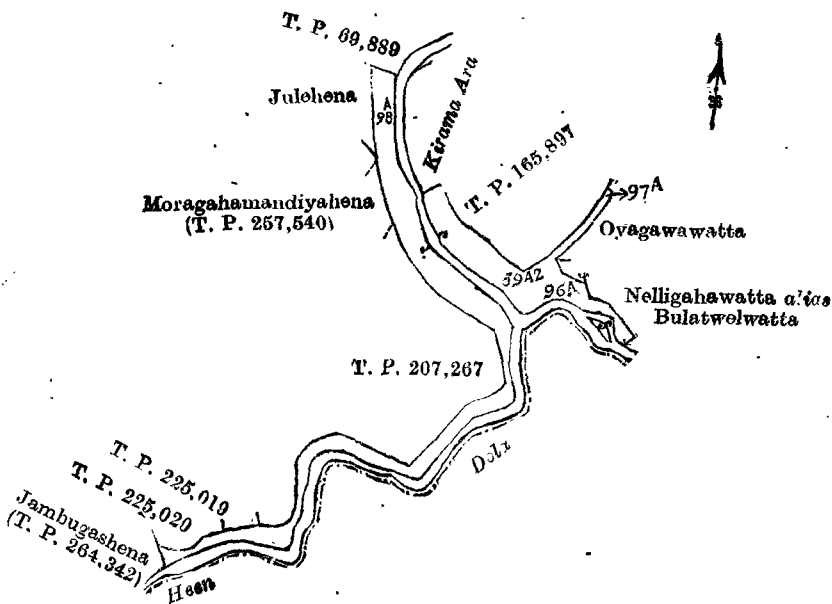
A. H. G. DAWSON,  
for Surveyor-General.

V.—Preliminary plan 163.

Situation : Walasmulla village in West Giruwa pattu of Hambantota District.

Lot.	Name of Land.	Extent, A. R. P.
59a2	Jambugashena (reservation for stream)	2 2 11
96a	Nelligahawatta alias Bulatwelawatta (reservation for Kirama-ara)	0 1 2
97a	Halpanwalawattakoratuwa (reservation for path)	0 0 9
98a	Julehena (reservation for Kirama-ara)	0 1 13
		3 0 35

and bounded as follows : on the north by T. P. 69,889, the Kirama-ara, T. P. 165,897 ; on the east by Oyagawawatta sold by the Crown ; Nelligahawatta alias Bulatwelawatta claimed by Sunderaperuma Patiranage Babehami ; on the south by the Heendola ; on the west by Jambugashena sold by the Crown (T. P. 264,342), T. Ps. 225,020, 225,019, 207,267, Moragahamandiyehena sold by the Crown (T. P. 257,540), Julehena sold by the Crown.



Surveyor-General's Office,  
Colombo, October 17, 1911.

Scale of 8 Chains to an Inch.

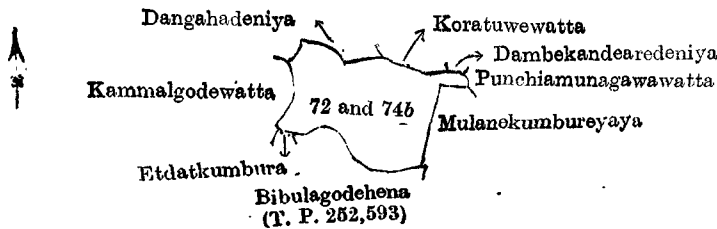
A. H. G. DAWSON,  
for Surveyor-General.

VI.—Preliminary plan 163.

Situation : Walasmulla village in West Giruwa pattu of Hambantota District.

Lot.	Name of Land.	Extent; A. R. P.
72	Indiketiwewa	1 3 29
74b	Katuimbuledeniyakumbura (reservation for tank bund)	0 1 38
		2 1 27

and bounded as follows : on the north by Dangahadeniya claimed by Kirindekandage Simandirisa and others, Koratuwewatta claimed by ditto, Dambekandaredeniya claimed by Ragamunige Baiya and others ; on the east by Punchiamunagawawatta sold by the Crown, Mulanekumbureyaya claimed by Edirimanage Geena and others ; on the south by Bibulagodehena sold by the Crown (T. P. 252,593), Etdatkumbura claimed by Kirindekandage Simandirisa and others ; on the west by Kammalgodewatta claimed by Maddumage Dingia.



Surveyor-General's Office,  
Colombo, October 17, 1911.

Scale of 8 Chains to an Inch.

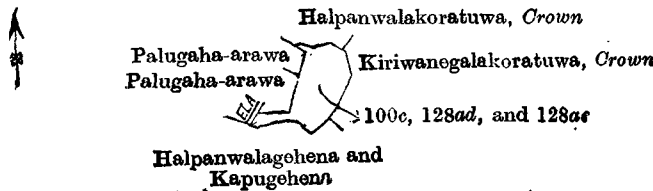
A. H. G. DAWSON,  
for Surveyor-General.

VII.—Preliminary plan 163.

Situation : Walasmulla village in West Giruwa pattu of Hambantota District.

Lot.	Name of Land.	Extent, A. R. P.
100c	Palugaha-arawewewa (tank bund)	0 0 8
128ad	Palugaha-arawa	0 0 15
128ae	Palugaha-arawewewa (tank and part of bund)	0 2 33
		0 3 16

and bounded as follows : on the north by Halpanwalakoratuwa claimed by the Crown ; on the east by Kiriwanegalakoratuwa claimed by the Crown ; on the south by Halpanwalagohena and Kapugehena sold by the Crown ; on the west by an ela, Palugaha-arawa claimed by Arambage Davith, Palugaha-arawa claimed by Denagama Temple.



Surveyor-General's Office,  
Colombo, October 17, 1911.

Scale of 8 Chains to an Inch.

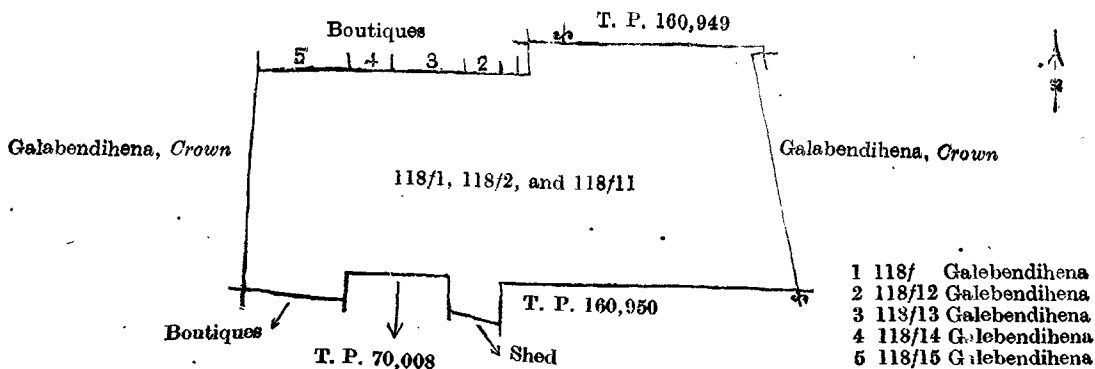
A. H. G. DAWSON,  
for Surveyor-General.

VIII.—Preliminary plan 163.

Situation : Walasmulla village in West Giruwa pattu of Hambantota District.

Lot.	Name of Land.	Extent, A. R. P.
118/1	Market premises	0 0 1.25
118/2	Do.	0 0 0.08
118/11	Galabendihena (market premises)	0 1 11.70
		0 1 13.03

and bounded as follows : on the north by boutiques claimed by Ganhewage Thewis Appu, Galebendihena (step) claimed by L. S. Karalanchihamy, Galebendihena (step) claimed by D. Hewage Akonis Appu, Galebendihena (step) claimed by H. Don Mathi de Silva, Galebendihena (step) claimed by Balage Babappu, Galebendihena (part of boutique and step) claimed by G. Hewage Thevis Appu, T. P. 160,949 ; on the east by Galabendihena claimed by the Crown ; on the south by T. P. 160,950, a shed claimed by Don Diyonis Gunasekera Vellappuli, T. P. 70,008, boutiques claimed by Don Diyonis Gunasekera Vellappuli ; on the west by Galabendihena claimed by the Crown.



- 1 118/1 Galebendihena
- 2 118/2 Galebendihena
- 3 118/3 Galebendihena
- 4 118/4 Galebendihena
- 5 118/5 Galebendihena

Surveyor-General's Office,  
Colombo, October 17, 1911.

Scale of 1 Chain to an Inch.

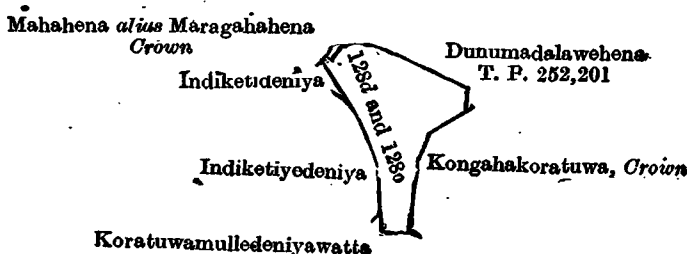
A. H. G. DAWSON,  
for Surveyor-General.

IX.—Preliminary plan 163.

Situation : Walasmulla village in West Giruwa pattu of Hambantota District.

Lot.	Name of Land.	Extent, A. R. P.
128d	Kumbalewewa (tank and bund)	1 3 38
128o	Indiketiyewewa (part of tank)	0 0 15
		2 0 13

and bounded as follows : on the north by Dunumadalawehena sold by the Crown (T. P. 252,201) ; on the east by Kongahakoratuwa claimed by the Crown ; on the south by Koratuwamulledeniya watta sold by the Crown ; on the west by Indiketiyedeniya claimed by Don Hendrick, Indiketideniya claimed by Wijewickramage Don Samel, Mahahena *alias* Maragahahena claimed by the Crown.



Surveyor-General's Office,  
Colombo, October 17, 1911.

Scale of 8 Chains to an Inch.

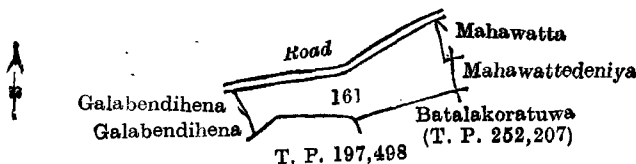
A. H. G. DAWSON,  
for Surveyor-General.

X.—Preliminary plan 163.

Situation : Walasmulla village in West Giruwa pattu of Hambantota District.

Lot.	Name of Land.	Extent, A. R. P.
161	Dambagaswewa (tank)	1 3 10

and bounded as follows : on the north by a road ; on the east by Mahawatta sold by the Crown, Mahawattedeniya sold by the Crown ; on the south by Batalakoratuwa sold by the Crown (T. P. 252,207), T. P. 197,498 ; on the west by Galabendihena sold by the Crown.



Surveyor-General's Office,  
Colombo, October 17, 1911.

Scale of 8 Chains to an Inch.

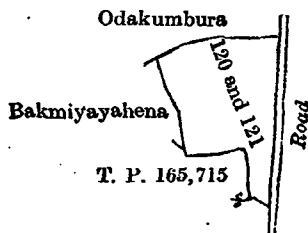
A. H. G. DAWSON,  
for Surveyor-General.

XI.—Preliminary plan 163.

Situation : Walasmulla village in West Giruwa pattu of Hambantota District.

Lot.	Name of Land.	Extent, A. R. P.
120	Tanayamawatta	1 1 32
121	Do.	0 3 5
		2 0 37

and bounded as follows : on the north by Odakumbura claimed by Don Gunarat ; on the east by a road ; on the south by T. P. 165,715 ; on the west by Bakmiyayahena sold by the Crown.



Surveyor-General's Office,  
Colombo, October 17, 1911.

Scale of 8 Chains to an Inch.

A. H. G. DAWSON,  
for Surveyor-General.


XII.—Preliminary plan 163.

Situation : Walasmulla village in West Giruwa pattu of Hambantota District.

Lot.	Name of Land.	Extent, A. R. P.
122a	Bakmiyalayaya	0 0 35

and bounded as follows : on the north by T. P. 177,465 ; on the east by Bakmiyalayaya sold by the Crown ; on the south by Ketalaketiyehena claimed by Gardiyamanawaduge Girigoris de Silva ; on the west by the Kirama-ara.





Surveyor-General's Office,  
Colombo, October 17, 1911.

Scale of 8 Chains to an Inch.

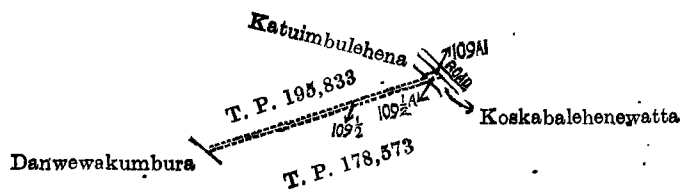
A. H. G. DAWSON,  
for Surveyor-General.

XIII.—Preliminary plan 163.

Situation : Walasmulla village in West Giruwa pattu of Hambantota District.

Lot.	Name of Land.	Extent, A. R. P.
109a1	Present path	0 0 1
109a	Footpath	0 0 19
109a	Do.	0 0 1
		0 0 21

and bounded as follows : on the north by T. P. 195,833, Katuimbulehena claimed by Alfred Jayawardena ; on the east by a road ; on the south by Koskabalehenewatta claimed by Marambagé Amaris, T. P. 178,573 ; on the west by Danwewakumbura claimed by Polonmaruwa Pansala.



Surveyor-General's Office,  
Colombo, October 17, 1911.

Scale of 8 Chains to an Inch.

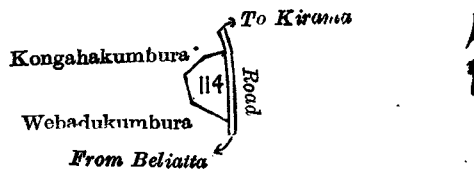
A. H. G. DAWSON,  
for Surveyor-General.

XIV.—Preliminary plan 163.

Situation : Walasmulla village in West Giruwa pattu of Hambantota District.

Lot.	Name of Land.	Extent, A. R. P.
114	Thanayamawatta	0 1 22

and bounded as follows : on the north by Kongahakumbura claimed by Wadigawage Don Gunawale ; on the east by the road from Kirama to Beliatta ; on the south and west by Webadakumbura claimed by Don Samel Abeywickrama.



Surveyor-General's Office,  
Colombo, October 17, 1911.

Scale of 8 Chains to an Inch.

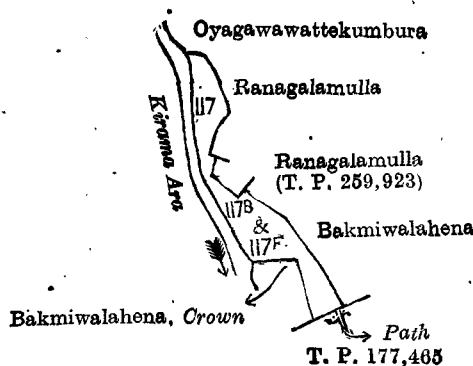
A. H. G. DAWSON,  
for Surveyor-General.

XV.—Preliminary plan 163.

Situation : Walasmulla village in West Giruwa pattu of Hambantota District.

Lot.	Name of Land.	Extent, A. R. P.
117	Rinamahahena (reservation for stream)	0 2 14
117b	Do. ( do. )	0 2 4
117f	Bakmiwalahena ( do. )	0 1 22
		1 2 0

and bounded as follows : on the north by Oyagawawattekumbura claimed by Don Gunarat, Police Officer, and others, Ranagalamulla claimed by ditto ; on the east by Ranagalamulla sold by the Crown (T. P. 259,923), Bakmiwalahena sold by the Crown ; on the south by T. P. 177,465, Bakmiwalahena claimed by the Crown ; on the west by the Kirama-ara.



Surveyor-General's Office,  
Colombo, October 17, 1911.

Scale of 8 Chains to an Inch.

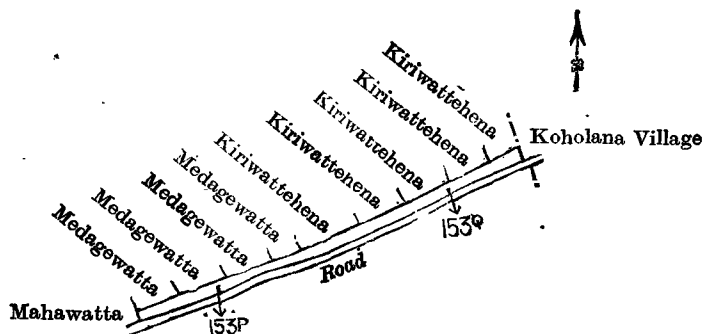
A. H. G. DAWSON,  
for Surveyor-General.

## XVI.—Preliminary plan 163.

Situation : Walasmulla village in West Giruwa pattu of Hambantota District.

Lot.	Name of Land.	Extent, A. R. P.
153p	Medagewatta	0 0 38
153q	Kekiriwattehena	0 1 24
		0 2 22

and bounded as follows : on the north by Medagewatta sold by the Crown, Kiriwattehena sold by the Crown ; on the east by the village limit of Koholana ; on the south by a road ; on the west by Mahawatta claimed by Ratuappu Mudalali.



Surveyor-General's Office,  
Colombo, October 17, 1911.

Scale of 8 Chains to an Inch.

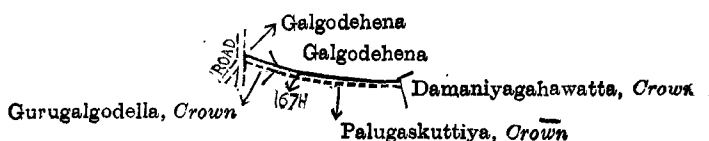
A. H. G. DAWSON,  
for Surveyor-General.

## XVII.—Preliminary plan 163.

Situation : Walasmulla village in West Giruwa pattu of Hambantota District.

Lot.	Name of Land.	Extent, A. R. P.
167h	Gurugalgodella (private road)	0 0 20

and bounded as follows : on the north by Galgodehena sold by the Crown ; on the east by Damaniyagahawatta claimed by the Crown ; on the south by Palugaskuttiya claimed by the Crown, Gurugalgodella claimed by the Crown ; on the west by a road.



Surveyor-General's Office,  
Colombo, October 17, 1911.

Scale of 8 Chains to an Inch.

A. H. G. DAWSON,  
for Surveyor-General.

## XVIII.—Preliminary plan 163.

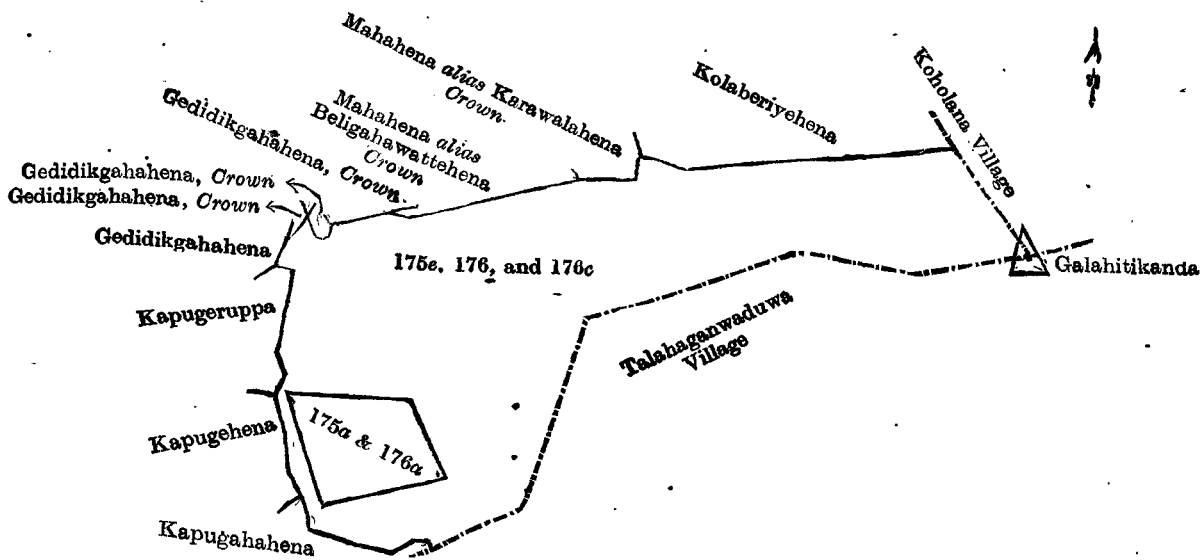
Situation : Walasmulla village in West Giruwa pattu of Hambantota District.

Lot.	Name of Land.	Extent, A. R. P.
175e	Kapugehena	3 0 7
176	Karuwalahena	15 2 9
176c	Pokunehena <i>alias</i> Gederawattehena	1 2 14
		20 0 30

and bounded as follows : on the north by Gedidikgahahena claimed by the Crown, Mahahena *alias* Beligahawattehena claimed by the Crown, Mahahena *alias* Karuwalahena claimed by the Crown, Kolaberiyehehena sold by the Crown ; on the east by the village limit of Koholana ; on the south by the village limit of Talagahanwaduwa, Kapugahahena sold by the Crown ; on the west by Kapugahahena sold by the Crown, Kapugehena sold by the Crown, Kapugeruppa sold by the Crown, Gedidikgahahena sold by the Crown.

NOTE.—The following lots lying within the above boundaries are excluded from this notice, and their aggregate acreage of 2 acres is not included in the acreage of 20 acres and 30 perches given above :—

Lot.	Name of Land.	Extent, A. R. P.
175a	Pinhena (T. P. 252,208)	1 2 0
176a	Pokunehena (T. P. 252,208)	0 2 0
		2 0 0



Surveyor-General's Office,  
Colombo, October 17, 1911.

Scale of 8 Chains to an Inch.

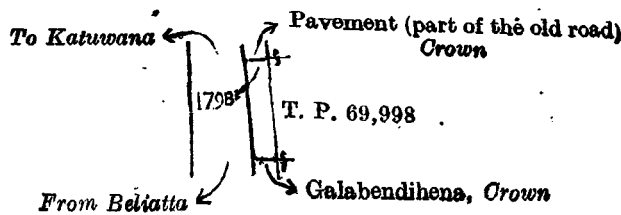
A. H. G. DAWSON,  
for Surveyor-General.

XIX.—Preliminary plan 163.

Situation : Walasmulla village in West Giruwa pattu of Hambantota District.

Lot.	Name of Land.	Extent, A. R. P.
179b	Galabendihena (part of the old road)	0 0 0.85

and bounded as follows : on the north by a pavement (part of the old road) claimed by the Crown ; on the east by T. P. 69,998 ; on the south by Galabendihena claimed by the Crown ; on the west by the road from Beliatta to Katuwana.



Surveyor-General's Office,  
Colombo, October 17, 1911.

Scale of 1 Chain to an Inch.

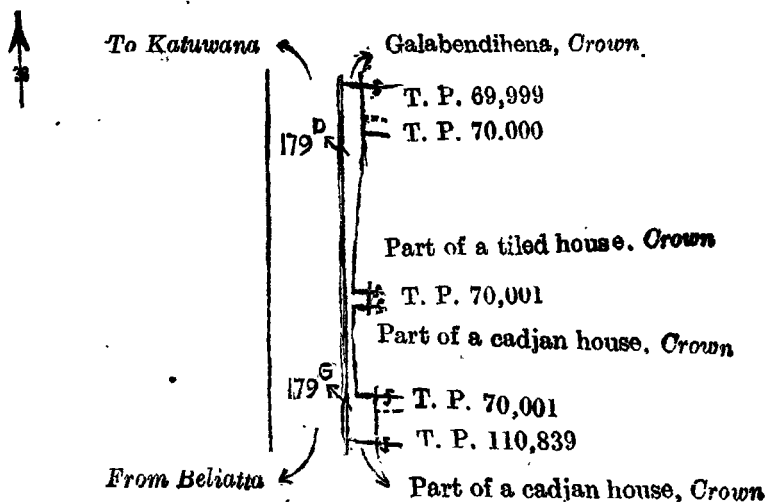
A. H. G. DAWSON,  
for Surveyor-General.

XX.—Preliminary plan 163.

Situation : Walasmulla village in West Giruwa pattu of Hambantota District.

Lot.	Name of Land.	Extent, A. R. P.
179d	Galabendihena (part of the old road)	0 0 0.99
179g	Do. ( do. )	0 0 0.71
		0 0 1.70

and bounded as follows : on the north by Galabendihena claimed by the Crown ; on the east by T. Ps. 69,999, 70,000, part of a tiled house claimed by the Crown, T. P. 70,001, part of a cadjan house claimed by the Crown, T. Ps. 70,001, 110,839 ; on the south by part of a cadjan house claimed by the Crown ; on the west by the road from Beliatta to Katuwana.



Surveyor-General's Office,  
Colombo, October 17, 1911.

Scale of 1 Chain to an Inch.

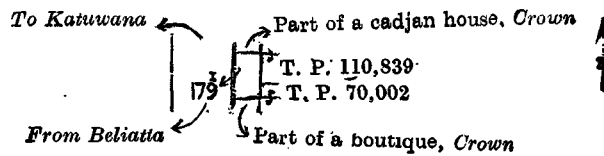
A. H. G. DAWSON,  
for Surveyor-General.

XXI.—Preliminary plan 163.

Situation : Walasmulla village in West Giruwa pattu of Hambantota District.

Lot.	Name of Land.	Extent, A. B. P.
179i	Galabendihena (part of the old road)	0 0 0.47

and bounded as follows : on the north by part of a cadjan house claimed by the Crown ; on the east by T. Ps. 110,839 and 70,002 ; on the south by part of a boutique claimed by the Crown ; on the west by the road from Beliatta to Katuwana.



Surveyor-General's Office,  
Colombo, October 17, 1911.

Scale of 1 Chain to an Inch.

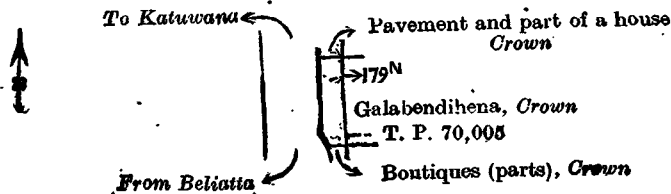
A. H. G. DAWSON,  
for Surveyor-General.

XXII.—Preliminary plan 163.

Situation : Walasmulla village in West Giruwa pattu of Hambantota District.

Lot.	Name of Land.	Extent, A. B. P.
179j	Galabendihena (part of the old road)	0 0 1.04

and bounded as follows : on the north by a pavement and part of a house claimed by the Crown ; on the east by Galabendihena claimed by the Crown, T. P. 70,005 ; on the south by parts of boutiques claimed by the Crown ; on the west by the road from Beliatta to Katuwana.



Surveyor-General's Office,  
Colombo, October 17, 1911.

Scale of 1 Chain to an Inch.

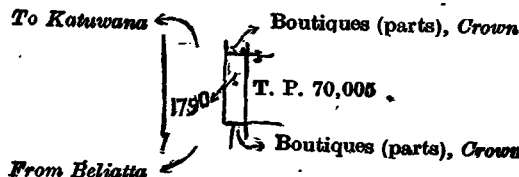
A. H. G. DAWSON,  
for Surveyor-General.

XXIII.—Preliminary plan 163.

Situation : Walasmulla village in West Giruwa pattu of Hambantota District.

Lot.	Name of Land.	Extent, A. B. P.
179o	Parts of boutiques (encroachment on the old road)	0 0 0.68

and bounded as follows : on the north by parts of boutiques claimed by the Crown ; on the east by T. P. 70,005 ; on the south by parts of boutiques claimed by the Crown ; on the west by the road from Beliatta to Katuwana.



Surveyor-General's Office,  
Colombo, October 17, 1911.

Scale of 1 Chain to an Inch.

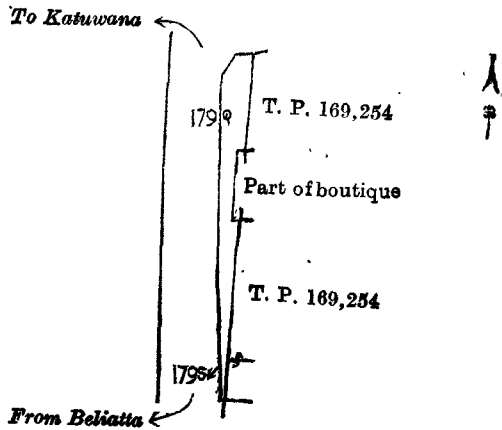
A. H. G. DAWSON,  
for Surveyor-General.

XXIV.—Preliminary plan 163.

Situation : Walasmulla village in West Giruwa pattu of Hambantota District.

Lot.	Name of Land.	Extent, A. B. P.
179g	Galabendihena (part of the old road)	0 0 2.40
179s	Part of boutique (encroachment on the old road)	0 0 0.09
		0 0 2.49

and bounded as follows : on the north by the road from Katuwana to Beliatta ; on the east by T. P. 169,254, part of boutique claimed by O. L. M. Ismail Lebbe Marikar, T. P. 169,254 ; on the south and west by the road from Beliatta to Katuwana.



Surveyor-General's Office,  
Colombo, October 17, 1911.

Scale of 1 Chain to an Inch.

A. H. G. DAWSON,  
for Surveyor-General.

XXV.—Preliminary plan 163.

Situation : Walasmulla village in West Giruwa pattu of Hambantota District.

Lot.	Name of Land.	Extent, A. R. P.
128af	Mahahena alias Pinnaketiyeheha	0 0 24

and bounded as follows : on the north and east by Halpanwalagehena and Kapugehena sold by the Crown ; on the south by Mahahena sold by the Crown (T. P. 260,664) ; on the west by Halpanwalagehena and Kapugehena sold by the Crown



Surveyor-General's Office,  
Colombo, October 17, 1911.

Scale of 8 Chains to an Inch.

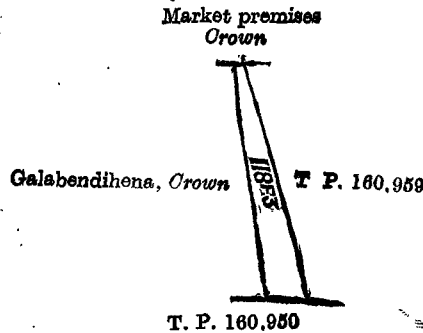
A. H. G. DAWSON,  
for Surveyor-General.

XXVI.—Preliminary plan 163.

Situation : Walasmulla village in West Giruwa pattu of Hambantota District.

Lot.	Name of Land.	Extent, A. R. P.
118f3	Galabendihena	0 0 2.09

and bounded as follows : on the north by the market premises claimed by the Crown ; on the east by T. P. 160,959 ; on the south by T. P. 160,950 ; on the west by Galabendihena, (market premises) claimed by the Crown.



Surveyor-General's Office,  
Colombo, October 17, 1911.

Scale of 1 Chain to an Inch.

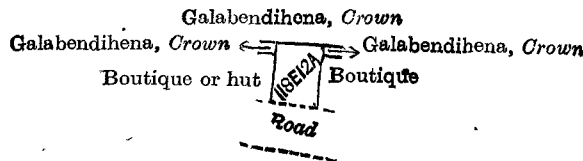
A. H. G. DAWSON,  
for Surveyor-General.

XXVII.—Preliminary plan 163.

Situation : Walasmulla village in West Giruwa pattu of Hambantota District.

Lot.	Name of Land.	Extent, A. R. P.
118e12a	Galabendihena (reserved)	0 0 1.40

and bounded as follows : on the north by Galabendihena claimed by the Crown ; on the east by Galabendihena claimed by the Crown, a boutique claimed by Manawaduge Kathonis de Silva ; on the south by a road ; on the west by a boutique or hut claimed by Pilcris Amaraaweera, Galabendihena claimed by the Crown.



Surveyor-General's Office,  
Colombo, October 17, 1911.

Scale of 1 Chain to an Inch.  
Hambantota S. O. 68—1911.

A. H. G. DAWSON,  
for Surveyor-General.

**Hambantota Notice No. 4,316.****Notice under "The Waste Lands Ordinances of 1897, 1899, 1900, and 1903."**

TAKE notice that unless within three months from December 15, 1911, the persons, if any, who claim any interest in the lands hereinafter mentioned or in any one or more of such lands or to some interest therein make claim in person or in writing to the said lands or any of them or to some interest therein to W. E. Wait, Esq., Special Officer appointed under section 28 of "The Waste Lands Ordinances of 1897, 1899, 1900, and 1903," at his office at Fort, Colombo:

Such Special Officer, in pursuance of the powers vested in him by the said Ordinances, will declare by writing under his hand that the said lands or such of them, as to which no claim has been made, are the property of the Crown.

W. E. WAIT,  
Special Officer.

*Description of the Lands referred to.*

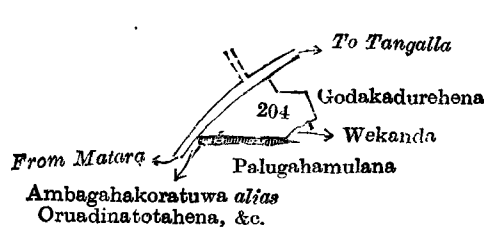
The following lots situated in the village of Nakulugamuwa, in the West Giruwa pattu of the Hambantota District, in the Southern Province, as described in the annexed diagrams:—

## I.—Preliminary plan 302.

Situation: Nakulugamuwa village in West Giruwa pattu of Hambantota District.

Lot.	Name of Land.	Extent, A. R. P.
204	Pahajjawewewa (tank)	0 3 4

and bounded as follows: on the north by the road from Tangalla to Matara; on the east by Godakadurahena claimed by W. G. Babahamy, Wekanda claimed by Gamage Don Penaris and others; on the south by Palugahamulana claimed by Don Andreas Abeygoonewardena and others, Ambagahakoratuwa *alias* Oruadinatotahena claimed by Don Dionis Abeygoonewardena; on the west by the road from Matara to Tangalla.



Scale of 8 Chains to an Inch.

Surveyor-General's Office,  
Colombo, November 2, 1911.

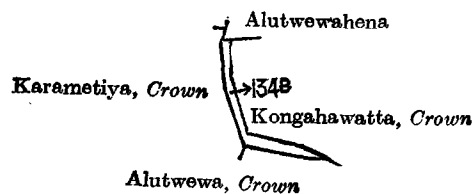
A. H. G. DAWSON,  
for Surveyor-General.

## II.—Preliminary plan 302.

Situation: Nakulugamuwa village in West Giruwa pattu of Hambantota District.

Lot.	Name of Land.	Extent, A. R. P.
134b	Alutwewahena (road)	0 0 36

and bounded as follows: on the north by Alutwewahena claimed by Goigodagama Don Andris; on the east by Kongahawatta claimed by ditto and the Crown; on the south by Alutwewa declared to be Crown property under the Waste Lands Ordinances; on the west by Karametiya claimed by Don Charles Dissanayaka and the Crown.



Scale of 8 Chains to an Inch.

Surveyor-General's Office,  
Colombo, November 2, 1911.

A. H. G. DAWSON,  
for Surveyor-General.

Hambantota S. O. 69—1911.

**Anuradhapura Notice No. 4,317.****Notice under "The Waste Lands Ordinances of 1897, 1899, 1900, and 1903."**

TAKE notice that unless within three months from December 15, 1911, the persons, if any, who claim any interest in the lands hereinafter mentioned or in any one or more of such lands or to some interest therein make claim in person or in writing to the said lands or any of them or to some interest therein to W. E. Wait, Esq., Special Officer appointed under section 28 of "The Waste Lands Ordinances of 1897, 1899, 1900, and 1903," at his office at Fort, Colombo:

Such Special Officer, in pursuance of the powers vested in him by the said Ordinances, will declare by writing under his hand that the said lands or such of them, as to which no claim has been made, are the property of the Crown.

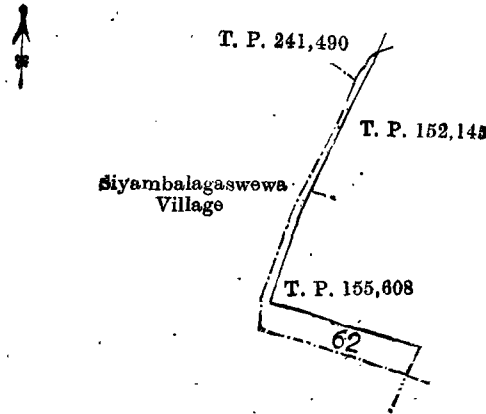
W. E. WAIT,  
Special Officer.

## II.—Preliminary plan 556.

Situation : Kendewa village in Kendē korale of Nuwārakalawiya District.

Lot.	Name of Land.	Extent, A. R. P.
62	Pahalaweledibina (abandoned encroachment)	1 0 19

and bounded as follows : on the north by T. Ps. 241,490, 152,145, and 155 608 ; on the east by T. P. 155,608 ; on the south and west by the village limit of Siyambalagaswewa.



Scale of 8 Chains to an Inch.

Surveyor-General's Office,  
Colombo, November 18, 1911.

Anuradhapura S. O. 32—1911.

A. H. G. DAWSON,  
for Surveyor-General.

## Uva Notice No. 4,318.

Notice under "The Waste Lands Ordinances of 1897, 1899, 1900, and 1903."

TAKE notice that unless within three months from December 15, 1911, the persons, if any, who claim any interest in the lands hereinafter mentioned or in any one or more of such lands or to some interest therein make claim in person or in writing to the said lands or any of them or to some interest therein to H. O. Fox, Esq., Special Officer appointed under section 28 of "The Waste Lands Ordinances of 1897, 1899, 1900, and 1903," at his office at Fort, Colombo :

Such Special Officer, in pursuance of the powers vested in him by the said Ordinances, will declare by writing under his hand that the said lands or such of them, as to which no claim has been made, are the property of the Crown.

H. O. Fox,  
Special Officer.

## Description of the Lands referred to.

The following lots situated in the village of Haliellegama, in the Bogoda korale of the Yatikinda division, in the Province of Uva, as described in the annexed diagram :—

## Preliminary plan 20½.

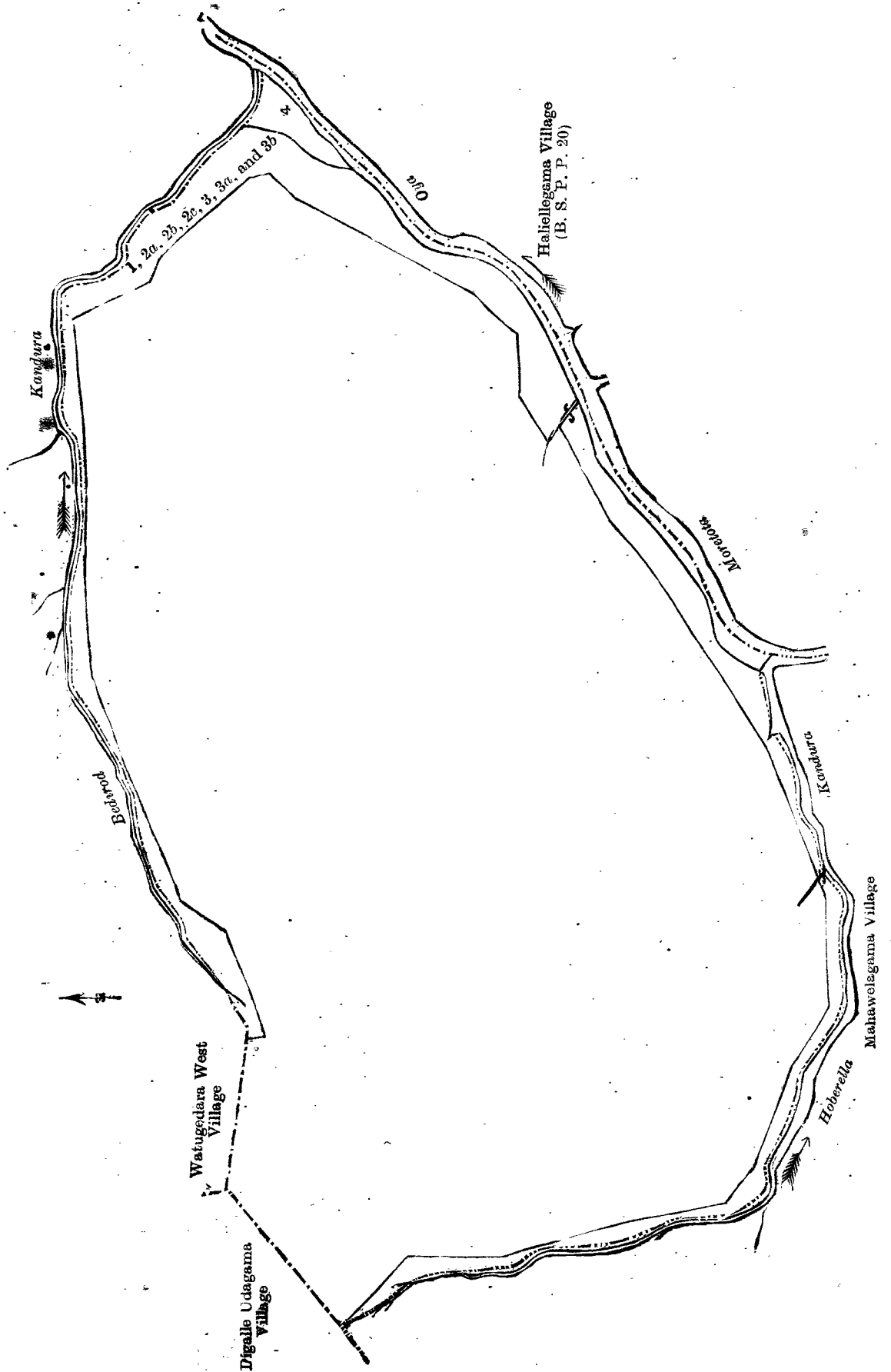
Situation : Haliellegama village in Bogoda korale of Yatikinda division of Badulla District.

Lot.	Name of Land.	Extent, A. R. P.
1	Bedirodegawakele	0 1 30
2a	Damunugasgoda <i>alias</i> Hobaraellepatana (reservation for Bedirodakandura)	2 3 25
2b	Do. (reservation for Hobaraellekandura)	6 3 33
2c	Do. (reservation for Bedirodakandura)	0 2 2
3	Pitawakabeddehena <i>alias</i> Hobaraellehena (reservation for Moretota-oya)	5 2 10
3a	Pitawakabeddehena <i>alias</i> Hobaraella	1 2 5
3b	Do.	0 2 2
		18 1 27

and bounded as follows : on the north by the village limit of Digalle Udagama, the village limit of Watugedara West, the Bedirodakandura ; on the east by the Bedirodakandura, the Moretota-oya ; on the south by the Moretota-oya, the Hoberellakandura ; on the west by the Hoberellakandura, the village limit of Mahawelagama.

NOTE.—The following lots lying within the above boundaries are excluded from this notice, and no part of their aggregate acreage of 162 acres 1 rood and 20 perches is included in the acreage of 18 acres 1 rood and 27 perches given above :—

Lot.	Name of Land.	Extent, A. R. P.
2	Damunugasgoda <i>alias</i> Hobaraellepatana	161 1 24
4	Dodanlandearawa	0 3 36
		162 1 20



Surveyor-General's Office,  
Colombo, October.6, 1911.

Scale of 8 Chains to an Inch.

Uva S. O. 15—1911.

A. H. G. DAWSON,  
for Surveyor-General



## FINAL ORDERS.

### Hambantota S. O. No. 629.

#### Order under Section 2 of "The Waste Lands Ordinances of 1897, 1899, 1900, and 1903," declaring Lands to be Crown Property.

In the matter of the lands commonly called or known as Siyambalagahahena, Galagawawatta, &c., situate in the village of Handapangalageaina, in the West Giruwa pattu of the Hambantota District, in the Southern Province, and of "The Waste Lands Ordinances of 1897, 1899, 1900, and 1903."

THE notice required by section 1 of "The Waste Lands Ordinances of 1897, 1899, 1900, and 1903," having been duly published in manner prescribed by that section in respect of the above-named lands (*vide* Notice No. 4,149), and no claim having been made to the said lands or to any interest therein within the period of three months from the date specified in the said notice, I, Charles Valentine Brayne, Special Officer appointed under section 28 of the said Ordinances, under and by virtue of the powers vested in me in that behalf by section 2 of the said Ordinances, do hereby, on November 6, 1911, order and declare that the said lands, as more fully described herein below, situate in the village of Handapangalageaina, in the West Giruwa pattu of the Hambantota District, in the Southern Province, and shown as lots 16f, 74, 80b, 80c in preliminary plan 386, and in the annexed diagrams, and containing in extent 1 acre 3 roods and 27 perches, are the property of the Crown.

#### *Description of the Lands referred to.*

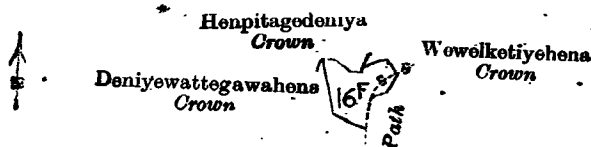
The following lots situated in the village of Handapangalageaina, in the West Giruwa pattu of the Hambantota District, in the Southern Province, as described in the annexed diagrams:—

#### I.—Preliminary plan 386. Field sheet P/11/34-42.

Situation: Handapangalageaina village in West Giruwa pattu of Hambantota District.

Lot.	Name of Land.	Extent, A. R. P.
16f	Siyambalagahahena	0 2 5

and bounded as follows: on the north by Henpitagedeniya granted at half-improved value by the Crown, Wewelketiyehena declared to be Crown property under the Waste Lands Ordinances; on the east by Wewelketiyehena declared to be Crown property under the Waste Lands Ordinances, a path; on the south and west by Deniyewattagawahena declared to be Crown property under the Waste Lands Ordinances.



Surveyor-General's Office,  
Colombo, June 19, 1911.

*Scale of 8 Chains to an Inch.*

A. H. G. DAWSON,  
for Surveyor-General.

#### II.—Preliminary plan 386. Field sheet P/11/34-42.

Situation: Handapangalageaina village in West Giruwa pattu of Hambantota District.

Lot.	Name of Land.	Extent, A. R. P.
74	Galagawawatta	0 3 6

and bounded as follows: on the north by Galagawawatta claimed by Weerasin Patiranaage Babahamy and others; on the east by the village limit of Hillageaina; on the south and west by Kudumiriyagodellehena declared to be Crown property under the Waste Lands Ordinances.



Surveyor-General's Office,  
Colombo, May 3, 1911.

*Scale of 8 Chains to an Inch.*

A. H. G. DAWSON,  
for Surveyor-General.

#### III.—Preliminary plan 386. Field sheet P/11/34-42.

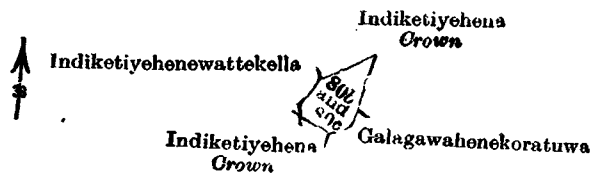
Situation: Handapangalageaina village in West Giruwa pattu of Hambantota District.

Lot.	Name of Land.	Extent, A. R. P.
80b	Galagawahenekoratuwa	0 2 6
80c	Do.	0 0 10
		0 2 16

and bounded as follows: on the north by Indiketiyehena declared to be Crown property under the Waste Lands Ordinances; on the east by Indiketiyehena declared to be Crown property under the Waste Lands Ordinances, Galagawahenekoratuwa claimed by Nedungodage Babun; on the south by Indiketiyehena declared to be Crown property under the Waste Lands Ordinances; on the west by Indiketiyehenawattekella sold by the Crown.

November 6, 1911.

C. V. BRAYNE,  
Special Officer.



Surveyor-General's Office,  
Colombo, June 19, 1911.

Scale of 8 Chains to an Inch.

A. H. G. DAWSON,  
for Surveyor-General.

**Hambantota S. O. No. 630.**

Order under Section 2 of "The Waste Lands Ordinances of 1897, 1899, 1900, and 1903,"  
declaring Lands to be Crown Property.

In the matter of the lands commonly called or known as Higgahawatta, Giruwagewatta, &c., situate in the village of Hellala, in the East Giruwa pattu of the Hambantota District, in the Southern Province, and of "The Waste Lands Ordinances of 1897, 1899, 1900, and 1903."

THE notice required by section 1 of "The Waste Lands Ordinances of 1897, 1899, 1900, and 1903," having been duly published in manner prescribed by that section in respect of the above-named lands (*vide* Notice No. 4,141), and no claim having been made to the said lands or to any interest therein within the period of three months from the date specified in the said notice, I, Charles Valentine Brayne, Special Officer appointed under section 28 of the said Ordinances, under and by virtue of the powers vested in me in that behalf by section 2 of the said Ordinances, do hereby, on October 27, 1911. order and declare that the said lands, as more fully described herein below, situate in the village of Hellala, in the East Giruwa pattu of the Hambantota District, in the Southern Province, and shown as lots 13, 24b, 25, 32, 17e1, 19f, 27c, 27d, 35i, 37, 35l, 54, 62a, and 36 in preliminary plan 395, and in the annexed diagrams, and containing in extent 13 acres and 21 perches, are the property of the Crown.

*Description of the Lands referred to.*

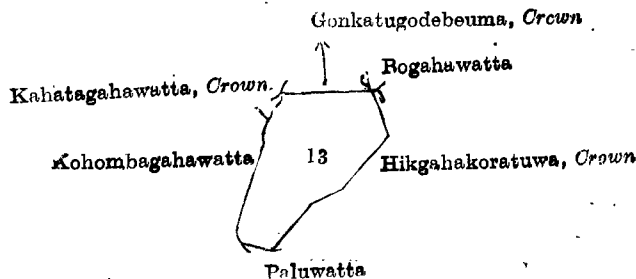
The following lots situated in the village of Hellala, in the East Giruwa pattu of the Hambantota District, in the Southern Province, as described in the annexed diagrams:—

I.—Preliminary plan 395. Field sheet P/11/3-11.

Situation: Hellala village in East Giruwa pattu of Hambantota District.

Lot.	Name of Land.	Extent, A. R. P.
13	Higgahawatta	2 1 11

and bounded as follows: on the north by Gonkatugodebeuma claimed by the Crown, Bogahawatta claimed by Hettiachchige Madduma Appu and others; on the east by Higgahakoratuwa claimed by the Crown; on the south by Paluwatta claimed by Alutpatabendige Samel; on the west by Kohombagahawatta claimed by Ranaweera Patabendige Nonis, Kahatagahawatta claimed by the Crown.



Surveyor-General's Office,  
Colombo, April 14, 1910.

Scale of 8 Chains to an Inch.

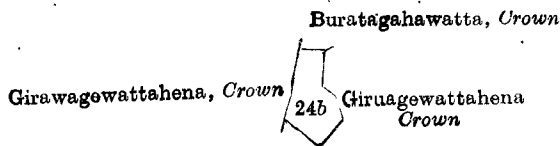
J. B. M. RIDOUT,  
for Surveyor-General.

II.—Preliminary plan 395. Field sheet P/11/3-11.

Situation: Hellala village in East Giruwa pattu of Hambantota District.

Lot.	Name of Land.	Extent, A. R. P.
24b	Giruwagewatta	0 2 12

and bounded as follows: on the north by Buratagahawatta declared to be Crown property under the Waste Lands Ordinances; on the east, south, and west by Giruwagewattahena claimed by the Crown.



Surveyor-General's Office,  
Colombo, April 14, 1910.

Scale of 8 Chains to an Inch.

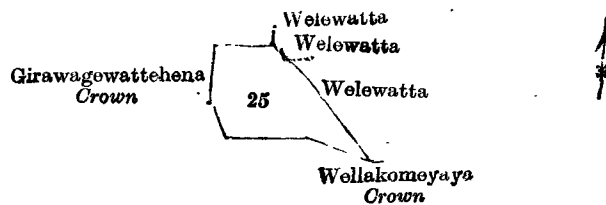
J. B. M. RIDOUT,  
for Surveyor-General.

III.—Preliminary plan 395. Field sheet P/11/3-11.

Situation: Hellala village in East Giruwa pattu of Hambantota District.

Lot.	Name of Land.	Extent, A. R. P.
25	Higgahakoratuwa	1 2 36

and bounded as follows: on the north by Giruwagewattahena claimed by the Crown; on the east by Weluwatta claimed by Sodimanage Don Dinoris, Weluwatta claimed by P. Dineshamy; on the south by Wellakomeyaya claimed by the Crown, Giruwagewattahena claimed by the Crown; on the west by Giruwagewattahena claimed by the Crown.



Surveyor-General's Office,  
Colombo, April 14, 1910.

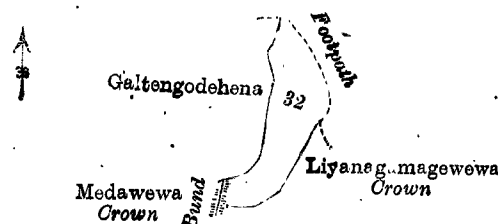
Scale of 8 Chains to an Inch.

J. B. M. RIDOUT,  
for Surveyor-General.

IV.—Preliminary plan 395. Field sheet P/11/3-11.  
Situation: Hellala village in East Giruwa pattu of Hambantota District.

Lot.	Name of Land.	Extent, A. B. P.
32	Tantiriyagekumbura	1 2 0

and bounded as follows: on the north by a footpath; on the east by a footpath, Liyanagamagewewa claimed by the Crown; on the south by the Liyanagamagewewa claimed by the Crown; on the west by a bund, Galtengodahena claimed by the wife of Don Peneris Vitarane.



Surveyor-General's Office,  
Colombo, April 14, 1910.

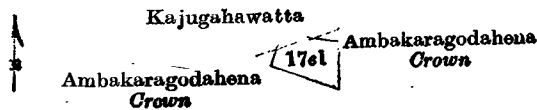
Scale of 8 Chains to an Inch.

J. B. M. RIDOUT,  
for Surveyor-General.

V.—Preliminary plan 395. Field sheet P/11/3-11.  
Situation: Hellala village in East Giruwa pattu of Hambantota District.

Lot.	Name of Land.	Extent, A. B. P.
17el	Kajugahawatta	0 1 18

and bounded as follows: on the north by Kajugahawatta claimed by Veladura Hewapatirane Heen Baba, Ambakaragodahena claimed by the Crown; on the east, south, and west by Ambakaragodahena claimed by the Crown.



Surveyor-General's Office,  
Colombo, November 7, 1910.

Scale of 8 Chains to an Inch.

A. H. G. DAWSON,  
for Surveyor-General.

VI.—Preliminary plan 395. Field sheet P/11/3-11.  
Situation: Hellala village in East Giruwa pattu of Hambantota District.

Lot.	Name of Land.	Extent, A. B. P.
19f	Burugalkolewatta	0 2 36

and bounded as follows: on the north by Burugalkolewatta sold by the Crown, Buruthagahawatta claimed by Abeysin Kodippily Patabendige Siyadoris; on the east and south by Ambalamagawahena claimed by the Crown; on the west by Ketakellagahawatta granted at half-improved value.



Surveyor-General's Office,  
Colombo, November 7, 1910.

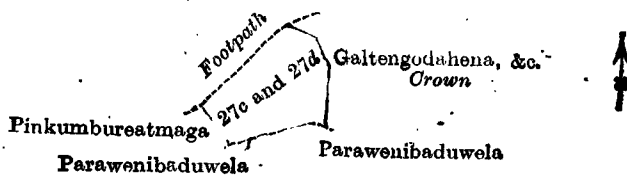
Scale of 8 Chains to an Inch.

A. H. G. DAWSON,  
for Surveyor-General.

VII.—Preliminary plan 395. Field sheet P/11/2-10.  
Situation: Hellala village in East Giruwa pattu of Hambantota District.

Lot.	Name of Land.	Extent, A. B. P.
27c	Baduwela-atmaga	0 1 15
27d	Do.	1 1 6
		1 2 21

and bounded as follows: on the north by a footpath, Galtengodahena, &c., claimed by the Crown; on the east by Galtengodahena, &c., claimed by the Crown; on the south by Parawenibaduwela claimed by Don Theodoris Jayawardana and others, Parawenibaduwela claimed by Don Theodoris Jayawardana, Police Officer; on the west by Pinkumbureatmaga claimed by Hellala Pansala.



Surveyor-General's Office,  
Colombo, November 7, 1910.

Scale of 8 Chains to an Inch.

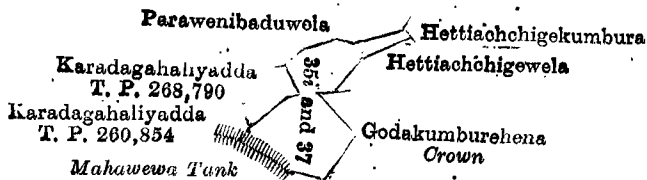
A. H. G. DAWSON,  
for Surveyor-General.

VIII.—Preliminary plan 395. Field sheet P/11/2-10.

Situation: Hellala village in East Giruwa pattu of Hambantota District.

Lot.	Name of Land.	Extent, A. B. P.
35i	Godakumbura	0 2 16
37	Do.	0 3 23
		1 1 39

and bounded as follows: on the north by Parawenibaduwela claimed by Don Theodoris Jayawardana and others, Hettiachchigekumbura claimed by ditto; on the east by Hettiachchigewela claimed by Don Theodoris Jayawardana and others, Godakumburehena claimed by the Crown; on the south by Godakumburehena claimed by the Crown, Mahawewa (tank); on the west by Karandagahaliyadda sold by the Crown (T. P. 260,854), Karandagahaliyadda sold by the Crown (T. P. 268,790).



Surveyor-General's Office,  
Colombo, November 7, 1910.

Scale of 8 Chains to an Inch.

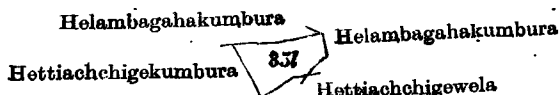
A. H. G. DAWSON,  
for Surveyor-General.

IX.—Preliminary plan 395. Field sheets P/11/2-10 and 3-11.

Situation: Hellala village in East Giruwa pattu of Hambantota District.

Lot.	Name of Land.	Extent, A. B. P.
35l	Pallemullena	0 2 20

and bounded as follows: on the north and east by Helambagahakumbura claimed by Vitaranage Mudalihamy and others; on the south by Hettiachchigewela claimed by Don Theodoris Jayawardana; on the west by Hettiachchigekumbura claimed by Don Theodoris Jayawardana and others.



Surveyor-General's Office,  
Colombo, November 7, 1910.

Scale of 8 Chains to an Inch.

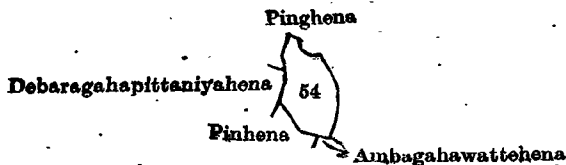
A. H. G. DAWSON,  
for Surveyor-General.

X.—Preliminary plan 395. Field sheet P/11/2-10.

Situation: Hellala village in East Giruwa pattu of Hambantota District.

Lot.	Name of Land.	Extent, A. B. P.
54	Debaragahapittaniyakumbura	0 2 37

and bounded as follows: on the north and east by Pinghena claimed by Karatota Sumangala Terunnanse; on the south by Ambagahawattehena claimed by Vitaranage Mudalihamy and others, Pinghena claimed by Karatota Sumangala Terunnanse; on the west by Debaragahapittaniyehena claimed by Hellala Pansala, Pinghena claimed by Karatota Sumangala Terunnanse.



Surveyor-General's Office,  
Colombo, November 7, 1910.

Scale of 8 Chains to an Inch.


A. H. G. DAWSON,  
for Surveyor-General.

XI.—Preliminary plan 395. Field sheet P/11/19-27.

Situation: Hellala village in East Giruwa pattu of Hambantota District.

Lot.	Name of Land.	Extent, A. B. P.
62a	Kahatagahawatta	0 1 30

and bounded as follows: on the north by Talakolahena claimed by the Crown, Maragahawatta sold by the Crown; on the east and south by Talakolahena claimed by the Crown; on the west by Talakolahenewatta claimed by the Crown.



Surveyor-General's Office,  
Colombo, November 7, 1911.

Scale of 8 Chains to an Inch.

A. H. G. DAWSON,  
for Surveyor-General.

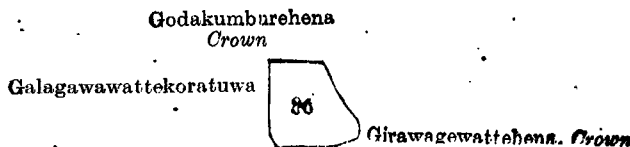
XII.—Preliminary plan 395. Field sheets P/11/2-10 and 3-11.  
Situation: Hellala village in East Giruwa pattu of Hambantota District.

Lot.	Name of Land.	Extent, A. R. P.
36	Girawagewatta	1 0 1

and bounded as follows: on the north by Godakumburehena to be declared to be the property of the Crown under the Waste Lands Ordinances; on the east by Girawagewattehena to be declared to be the property of the Crown under the Waste Lands Ordinances; on the south and west by Galagawawattekoratuwa to be declared to be the property of the Crown under the Waste Lands Ordinances.

October 27, 1911.

C. V. BRAYNE,  
Special Officer.



Surveyor-General's Office,  
Colombo, June 16, 1911.

Scale of 8 Chains to an Inch.

A. H. G. DAWSON,  
for Surveyor-General.

**Hambantota S. O. No. 631.**

**Order under Section 2 of "The Waste Lands Ordinances of 1897, 1899, 1900, and 1903,"**  
declaring Land to be Crown property.

In the matter of the land commonly called or known as Radiyahena, situate in the village of Medagangoda, in the West Giruwa pattu of the Hambantota District, in the Southern Province, and of "The Waste Lands Ordinances of 1897, 1899, 1900, and 1903."

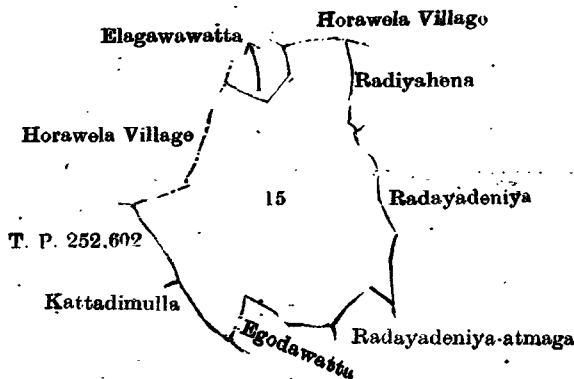
THE notice required by section 1 of "The Waste Lands Ordinances of 1897, 1899, 1900, and 1903," having been duly published in manner prescribed by that section in respect of the above-named land (*vide* Notice No. 4,148), and no claim having been made to the said land or to any interest therein within the period of three months from the date specified in the said notice, I, Charles Valentine Brayne, Special Officer appointed under section 28 of the said Ordinances, under and by virtue of the powers vested in me in that behalf by section 2 of the said Ordinances, do hereby, on November 6, 1911, order and declare that the said land, as more fully described herein below, situate in the village of Medagangoda, in the West Giruwa pattu of the Hambantota District, in the Southern Province, and shown as lot 15 in preliminary plan 162, and in the annexed diagram, and containing in extent 8 acres and 33 perches, is the property of the Crown.

*Description of the Land referred to.*

The land commonly called or known as Radiyahena, situated in the village of Medagangoda, in the West Giruwa pattu of the Hambantota District, in the Southern Province, containing in extent 8 acres and 33 perches, shown as lot 15 in preliminary plan 162, and in the annexed diagram, and bounded as follows: on the north by Elagawawatta sold by the Crown, the village limit of Horawela; on the east by Radiyahena sold by the Crown, Radayadeniya claimed by Maddumage Dingiriya and others; on the south by Radayadeniya-atmaga claimed by Ragamunnigé Mandissa, Egodawatta claimed by Hewagiganage Denniah; on the west by Kattadimulla claimed by Maddumage Dingiriya, T. P. 252,602, the village limit of Horawela.

November 6, 1911.

C. V. BRAYNE,  
Special Officer.



Surveyor-General's Office,  
Colombo, March 20, 1911.

Scale of 8 Chains to an Inch.

A. H. G. DAWSON,  
for Surveyor-General.

**Hambantota S. O. No. 632.****Order under Section 2 of "The Waste Lands Ordinances of 1897, 1899, 1900, and 1903,"  
declaring Lands to be Crown Property.**

In the matter of the lands commonly called or known as Bogahahena, Mahabodandehena, &c., situate in the village of Palle Julampitiya, in the West Giruwa pattu of the Hambantota District, in the Southern Province, and of "The Waste Lands Ordinances of 1897, 1899, 1900, and 1903."

THE notice required by section 1 of "The Waste Lands Ordinances of 1897, 1899, 1900, and 1903," having been duly published in manner prescribed by that section in respect of the above-named lands (*vide* Notice No. 4,147), and no claim having been made to the said lands or to any interest therein within the period of three months from the date specified in the said notice, I, Charles Valentine Brayne, Special Officer appointed under section 28 of the said Ordinances, under and by virtue of the powers vested in me in that behalf by section 2 of the said Ordinances, do hereby, on November 6, 1911, order and declare that the said lands, as more fully described herein below, situate in the village of Palle Julampitiya, in the West Giruwa pattu of the Hambantota District, in the Southern Province, and shown as lots 61, 68, 69, 72b in preliminary plan 383, and in the annexed diagrams, and containing in extent 7 acres 2 roods and 2 perches, are the property of the Crown.

*Description of the Lands referred to.*

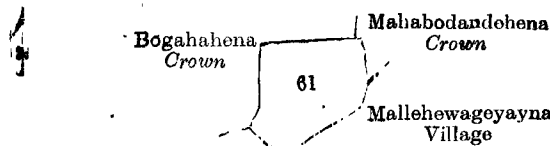
The following lots situated in the village of Palle Julampitiya, in the West Giruwa pattu of the Hambantota District, in the Southern Province, as described in the annexed diagrams:—

**I.—Preliminary plan 383.**

Situation: Palle Julampitiya village in West Giruwa pattu of Hambantota District.

Lot.	Name of Land.	Extent, A. R. P.
61	Bogahahena	1 2 18

and bounded as follows: on the north by Bogahahena claimed by the Crown; on the east by Mahabodandehena claimed by the Crown, the village limit of Mallehewageyayna; on the south by the village limit of Mallehewageyayna; on the west by Bogahahena claimed by the Crown.



Surveyor-General's Office,  
Colombo, July 10, 1911.

Scale of 8 Chains to an Inch.

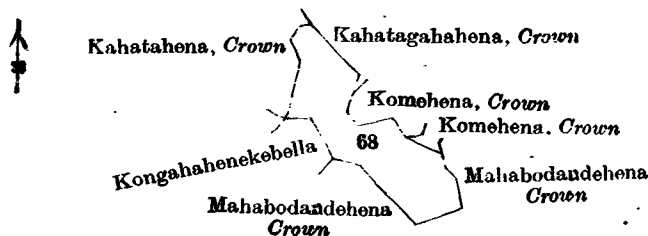
A. H. G. DAWSON,  
for Surveyor-General.

**II.—Preliminary plan 383.**

Situation: Palle Julampitiya village in West Giruwa pattu of Hambantota District.

Lot.	Name of Land.	Extent, A. R. P.
68	Mahabodandehena	2 0 32

and bounded as follows: on the north by Kahatagahahena declared to be Crown property under the Waste Lands Ordinances; on the east by Komehena claimed by the Crown, Mahabodandehena claimed by the Crown; on the south by Mahabodandehena claimed by the Crown; on the west by Mahabodandehena claimed by the Crown, Kongahahenekebella granted at half-improved value to Kongalaunagalage Don Andris, Kahatahena declared to be Crown property under the Waste Lands Ordinances.



Surveyor-General's Office,  
Colombo, July 10, 1911.

Scale of 8 Chains to an Inch.

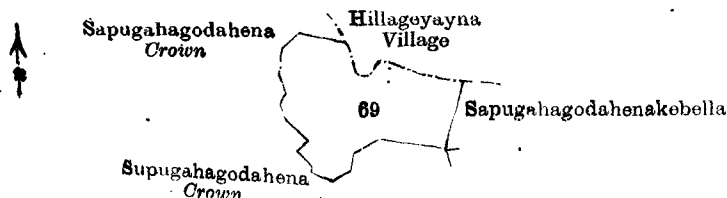
A. H. G. DAWSON,  
for Surveyor-General.

**III.—Preliminary plan 383.**

Situation: Palle Julampitiya village in West Giruwa pattu of Hambantota District.

Lot.	Name of Land.	Extent, A. R. P.
69	Sapugahagodahenekebella, Hapugahagodahena	2 3 14

and bounded as follows: on the north by the village limit of Hillageyayna; on the east by Sapugahagodahenekebella granted at half-improved value to Wijesinge Siyadoris; on the south and west by Sapugahagodahena claimed by the Crown.



Surveyor-General's Office,  
Colombo, July 10, 1911.

Scale of 8 Chains to an Inch.

A. H. G. DAWSON,  
for Surveyor-General.

IV.—Preliminary plan 383.

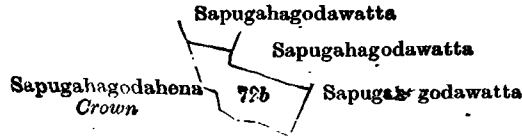
Situation : Palle Julampitiya village in West Giruwa pattu of Hambantota District.

Lot.	Name of Land.	Extent, A. R. P.
72b	Sapugahagodahena ..	.. 0 3 18

and bounded as follows : on the north by Sapugahagodawatta granted at half-improved value to Wijesinghe Siyadoris, Sapugahagodawatta granted at half-improved value to Wijesinghe Don Nikulas ; on the east by Sapugahagodawatta granted at half-improved value to Wijesinghe Sinno Appu ; on the south and west by Sapugahagodahena claimed by the Crown.

November 6, 1911.

C. V. BRAYNE,  
Special Officer.



Surveyor-General's Office,  
Colombo, July 10, 1911.

Scale of 8 Chains to an Inch.

A. H. G. DAWSON,  
for Surveyor-General.

Hambantota S. O. No. 633.

Order under Section 2 of "The Waste Lands Ordinances of 1897, 1899, 1900, and 1903,"  
declaring Lands to be Crown Property.

In the matter of the lands commonly called or known as Ketakelagahakoratuwa *alias* Hikgahawatta, &c., situate in the village of Kudagoda, in the East Giruwa pattu of the Hambantota District, in the Southern Province, and of "The Waste Lands Ordinances of 1897, 1899, 1900, and 1903."

THE notice required by section 1 of "The Waste Lands Ordinances of 1897, 1899, 1900, and 1903," having been duly published in manner prescribed by that section in respect of the above-named lands (*vide* Notice No. 4,138), and no claim having been made to the said lands or to any interest therein within the period of three months from the date specified in the said notice, I, Charles Valentine Brayne, Special Officer appointed under section 28 of the said Ordinances, under and by virtue of the powers vested in me in that behalf by section 2 of the said Ordinances, do hereby, on November 6, 1911, order and declare that the said lands, as more fully described herein below, situate in the village of Kudagoda, in the East Giruwa pattu of the Hambantota District, in the Southern Province, and shown as lots 13, 70, and 96 in preliminary plan 402, and in the annexed diagrams, and containing in extent 1 acre 3 roods and 8 perches, are the property of the Crown.

Description of the Lands referred to.

The following lots situated in the village of Kudagoda, in the East Giruwa pattu of the Hambantota District, in the Southern Province, as described in the annexed diagrams :—

I.—Preliminary plan 402. Field sheet P/11/20-28.

Situation : Kudagoda village in East Giruwa pattu of Hambantota District.

Lot.	Name of Land.	Extent, A. R. P.
13	Ketakelagahakoratuwa <i>alias</i> Hikgahawatta	.. 0 1 7

and bounded as follows : on the north and east by Ketakelagahakoratuwa *alias* Hikgahawatta declared to be Crown property under the Waste Lands Ordinances ; on the south by Hikgahawatta claimed by Kirindege Appu and others ; Bulugahakoratuwa claimed by Witaranage Baba Appu and others ; on the west by Bulugahakoratuwa claimed by Witaranage Baba Appu.



Surveyor-General's Office,  
Colombo, June 13, 1911.

Scale of 8 Chains to an Inch.

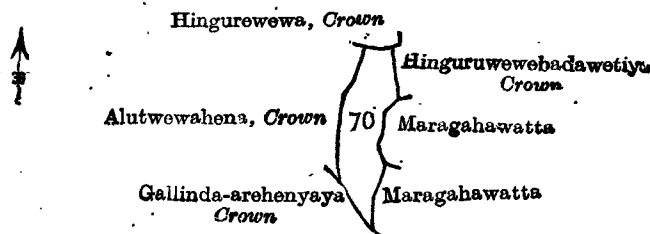
A. H. G. DAWSON,  
for Surveyor-General.

II.—Preliminary plan 402. Field sheet P/11/20-28.

Situation : Kudagoda village in East Giruwa pattu of Hambantota District.

Lot.	Name of Land.	Extent, A. R. P.
70	Hingurewela (P. P. 7,162/20,862)	.. 1 0 14

and bounded as follows : on the north by Hingurewewa declared to be Crown property under the Waste Lands Ordinances ; on the east by Hinguruwewebadawetiya declared to be Crown property under the Waste Lands Ordinances, Maragahawatta claimed by Wanigasinge Babahamy ; on the south by Gallinda-arehenyaya declared to be Crown property under the Waste Lands Ordinances ; on the west by Alutwewahena declared to be Crown property under the Waste Lands Ordinances.



Surveyor-General's Office,  
Colombo, June 13, 1911.

Scale of 8 Chains to an Inch.

A. H. G. DAWSON,  
for Surveyor-General.

III.—Preliminary plan 402. Field sheet P/11/20-28.

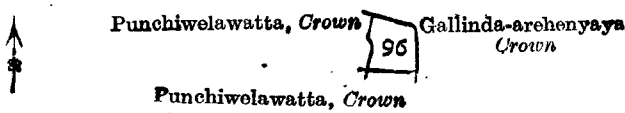
Situation : Kudagoda village in East Giruwa pattu of Hambantota District.

Lot.	Name of Land.	Extent, A. R. P.
96	Punchiwelawatta <i>alias</i> Kattadigewatta	0 1 27

and bounded as follows : on the north and east by Gallinda-arehenyaya declared to be Crown property under the Waste Lands Ordinances ; on the south by Punchiwelawatta declared to be Crown property under the Waste Lands Ordinances ; on the west by Punchiwelawatta declared the property of the Crown under the Waste Lands Ordinances.

November 6, 1911.

C. V. BRAYNE,  
Special Officer.



Surveyor-General's Office,  
Colombo, June 13, 1911.

Scale of 8 Chains to an Inch.

A. H. G. DAWSON,  
for Surveyor-General.

Hambantota S. O. No. 634.

Order under Section 4, Sub-section (1), of "The Waste Lands Ordinances of 1897, 1899, 1900, and 1903,"  
declaring Lands to be Crown Property.

In the matter of the lands commonly called or known as Kotigalagawakoratuwa and Kotigalakoratuwehena, situate in the village of Kudagoda, in the East Giruwa pattu of the Hambantota District, in the Southern Province, and of "The Waste Lands Ordinances of 1897, 1899, 1900, and 1903."

WHEREAS in pursuance of section 1 of the said Ordinances it was duly notified on July 21, 1911, that if no claim to the lands commonly called or known as Kotigalagawakoratuwa and Kotigalakoratuwehena, situate in the village of Kudagoda, in the East Giruwa pattu of the Hambantota District, in the Southern Province, containing in extent 3 acres and 30 perches, and shown as lots 83 and 84 in preliminary plan 402, and in the annexed diagram, was made to Charles Valentine Brayne, Special Officer appointed under section 28 of the said Ordinances, within the period of three months from the date specified in such notice, such lands would be declared the property of the Crown, and dealt with on account of the Crown (*vide* Notice No. 4,138) :

And whereas Wijesekera Patiranage Dingi Appu made claim thereto, and whereas the said claimant has withdrawn his claim to the said land, I, Charles Valentine Brayne, Special Officer appointed under section 28 of the said Ordinances, under and by virtue of the powers vested in me in that behalf by section 4 of the said Ordinances, do hereby, on November 6, 1911, order and declare under section 4, sub-section (1), of the said Ordinances, that the said lands, as more fully described herein below, are the property of the Crown.

Description of the Lands referred to.

The following lots situated in the village of Kudagoda, in the East Giruwa pattu of the Hambantota District, in the Southern Province, as described in the annexed diagram :—

Preliminary plan 402. Field sheet P/11/20-28.

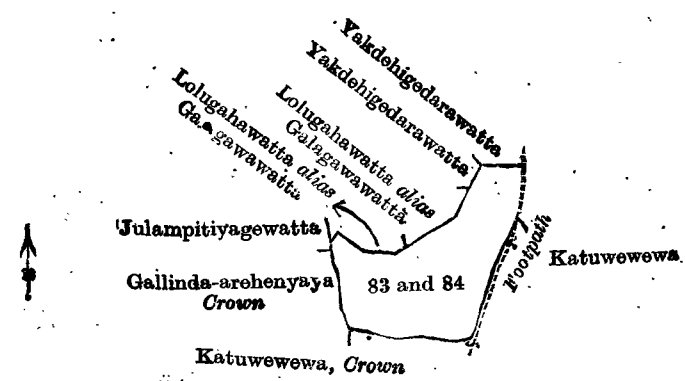
Situation : Kudagoda village in East Giruwa pattu of Hambantota District.

Lot.	Name of Land.	Extent, A. R. P.
83	Kotigalagawakoratuwa	1 2 0
84	Kotigalakoratuwehena	1 2 30
		3 0 30

and bounded as follows : on the north by Lokugahawatta *alias* Galagawawatta claimed by Wijesekera Patiranage Dingi Appu, Yakdehigedarawatta claimed by ditto ; on the east by a footpath ; on the south by Katuwewewa declared to be Crown property under the Waste Lands Ordinances ; on the west by Gallinda-arehenyaya declared to be Crown property under the Waste Lands Ordinances, Julampitiyagewatta claimed by Jayasekerage Odiris.

November 6, 1911.

C. V. BRAYNE,  
Special Officer.



Surveyor-General's Office,  
Colombo, June 13, 1911.

Scale of 8 Chains to an Inch.

A. H. G. DAWSON,  
for Surveyor-General.



## Kurunegala S. O. No. 373.

Order under Section 2 of "The Waste Lands Ordinances of 1897, 1899, 1900, and 1903,"  
declaring Lands to be Crown Property.

In the matter of the lands commonly called or known as road reservation; road, situate in the village of Maholawa, in the Meda Pattu Korale East of the Katugampola hatpattu of the Kurunegala District, in the North-Western Provinces and of "The Waste Lands Ordinances of 1897, 1899, 1900, and 1903."

THE notice required by section 1 of "The Waste Lands Ordinances of 1897, 1899, 1900, and 1903," having been duly published in manner prescribed by that section in respect of the above-named lands (*vide* Notice No. 4,131), and no claim having been made to the said lands or to any interest therein within the period of three months from the date specified in the said notice, I, Norman Albert Hampton, Special Officer appointed under section 28 of the said Ordinances, under and by virtue of the powers vested in me in that behalf by section 2 of the said Ordinances, do hereby, on November 8, 1911, order and declare that the said lands, as more fully described herein below, situate in the village of Maholawa, in the Meda Pattu Korale East of the Katugampola hatpattu of the Kurunegala District, in the North-Western Province, and shown as lots 20c, 21, 26, 55c, 69, 70, 73, 75, and 78 in preliminary plan 355, and in the annexed diagrams, and containing in extent 1 acre and 6 perches, are the property of the Crown.

*Description of the Lands referred to.*

The following lots situated in the village of Maholawa, in the Meda Pattu Korale East of the Katugampola hatpattu of the Kurunegala District, in the North-Western Province, as described in the annexed diagrams:—

## I.—Preliminary plan 355.

Situation: Maholawa village in Meda Pattu Korale East of Kurunegala District.

Lot.	Name of Land.	Extent, A. R. P.
20c	Road reservation	0 0 4
21	Do.	0 0 7
		0 0 11

and bounded as follows: on the north by the road from Negombo to Giriulla; on the east by Wabodawatta claimed by H. A. Paulis Tissera and another; on the south by Beligahahena sold by the Crown, Beligahahena sold by the Crown; on the west by Beligahawatta sold by the Crown.



Surveyor-General's Office,  
Colombo, June 10, 1911.

Scale of 8 Chains to an Inch.

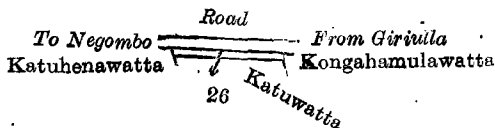
A. H. G. DAWSON,  
for Surveyor-General.

## II.—Preliminary plan 355.

Situation: Maholawa village in Meda Pattu Korale East of Kurunegala District.

Lot.	Name of Land.	Extent, A. R. P.
26	Road reservation	0 0 21

and bounded as follows: on the north by the road from Negombo to Giriulla; on the east by Kongahamulawatta claimed by Seiyadu Mohammadu; on the south by Katuwatta sold by the Crown; on the west by Katuhewatta claimed by Wijetunga Mudiyansele Punchi Appuhamy and others.



Surveyor-General's Office,  
Colombo, June 10, 1911.

Scale of 8 Chains to an Inch.

A. H. G. DAWSON,  
for Surveyor-General.

## III.—Preliminary plan 355.

Situation: Maholawa village in Meda Pattu Korale East of Kurunegala District.

Lot.	Name of Land.	Extent, A. R. P.
55c	Road reservation	0 0 3

and bounded as follows: on the north by Delgahamulahena claimed by W. M. Kiri Banda, *ex-Arachchi*; on the east by Delgahamulahena (road reservation) claimed by I. M. Dingiri Banda and others; on the south by the road from Giriulla to Negombo; on the west by Delgahamulahena (road reservation) claimed by W. M. Kiri Banda.



Surveyor-General's Office,  
Colombo, June 10, 1911.

Scale of 8 Chains to an Inch.

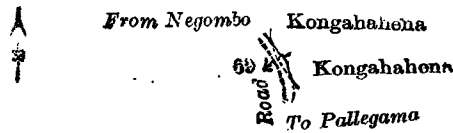
A. H. G. DAWSON,  
for Surveyor-General.

## IV.—Preliminary plan 355.

Situation: Maholawa village in Meda Pattu Korale East of Kurunegala District.

Lot.	Name of Land.	Extent, A. R. P.
69	Road	0 0 6

and bounded as follows: on the north by Kongahahena claimed by W. M. Yassohamy; on the east by Kongahahena claimed by W. M. Nonahamy; on the south and west by the road from Pallegama to Negombo.



Surveyor-General's Office,  
Colombo, June 10, 1911.

Scale of 8 Chains to an Inch.

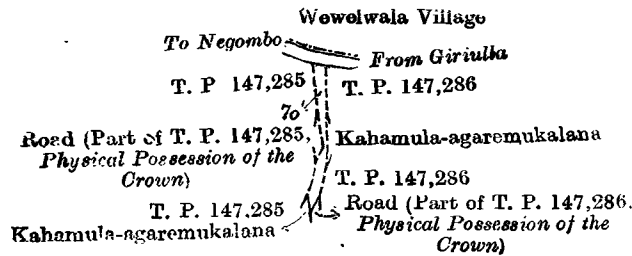
A. H. G. DAWSON,  
for Surveyor-General.

V.—Preliminary plan 355.

Situation : Maholawa village in Meda Pattu Korale East of Kurunegala District.

Lot.	Name of Land.	Extent, A. R. P.
70	Road	0 0 31

and bounded as follows : on the north by the road from Negombo to Giriulla ; on the east by T. P. 147,286, Kahamula-agaremukalana claimed by Sedawatte Appuhamy and others, T. P. 147,286 ; on the south by a road (part of T. P. 147,286, physical possession of the Crown), Kahamula-agaremukalana claimed by Sedawatte Appuhamy and others ; on the west by T. P. 147,285, a road (part of T. P. 147,285, physical possession of the Crown), T. P. 147,285.



Surveyor-General's Office,  
Colombo, June 10, 1911.

Scale of 8 Chains to an Inch.

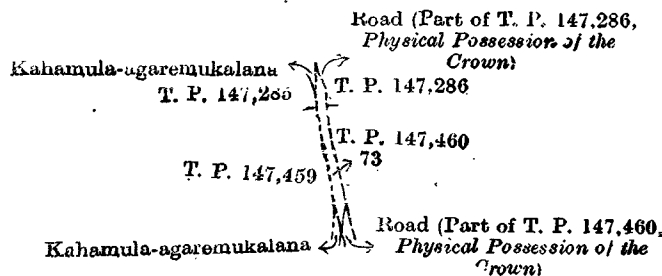
A. H. G. DAWSON,  
for Surveyor-General.

VI.—Preliminary plan 355.

Situation : Maholawa village in Meda Pattu Korale East of Kurunegala District.

Lot.	Name of Land.	Extent, A. R. P.
73	Road	0 0 38

and bounded as follows : on the north by Kahamula-agaremukalana claimed by Sedawatte Appuhamy and others, a road (part of T. P. 147,286, physical possession of the Crown) ; on the east by T. Ps. 147,286 and 147,460 ; on the south by a road (part of T. P. 147,460, physical possession of the Crown), Kahamula-agaremukalana claimed by Sedawatte Appuhamy and others ; on the west by T. Ps. 147,459 and 147,285.



Surveyor-General's Office,  
Colombo, June 10, 1911.

Scale of 8 Chains to an Inch.

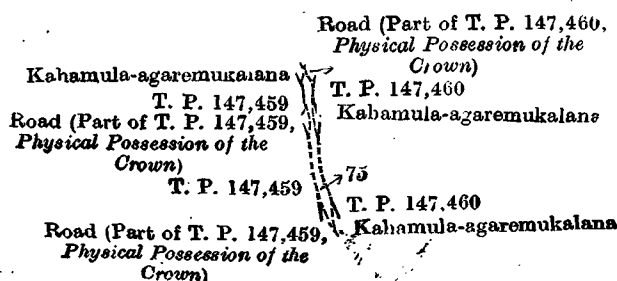
A. H. G. DAWSON,  
for Surveyor-General.

VII.—Preliminary plan 355.

Situation : Maholawa village in Meda Pattu Korale East of Kurunegala District.

Lot.	Name of Land.	Extent, A. R. P.
75	Road	0 0 24

and bounded as follows : on the north by Kahamula-agaremukalana claimed by Sedawatta Appuhamy and others, a road (part of T. P. 147,460, physical possession of the Crown) ; on the east by T. P. 147,460, Kahamula-agaremukalana claimed by Sedawatte Appuhamy and others, T. P. 147,460, Kahamula-agaremukalana claimed by Sedawatte Appuhamy and others ; on the south by a road (part of T. P. 147,459, physical possession of the Crown) ; on the west by T. P. 147,459, a road (part of T. P. 147,459, physical possession of the Crown), T. P. 147,459.



Surveyor-General's Office,  
Colombo, June 10, 1911.

Scale of 8 Chains to an Inch.

A. H. G. DAWSON,  
for Surveyor-General.

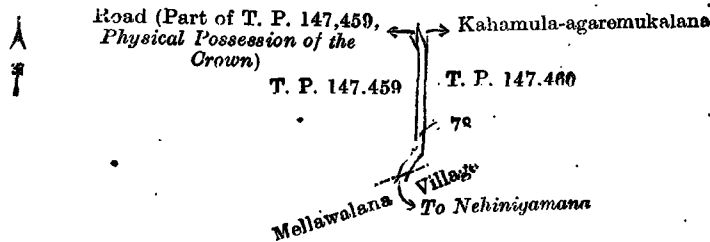
## VIII.—Preliminary plan 355.

Situation : Maholawa village in Meda Pattu Korale East of Kurunegala District.

Lot.	Name of Land.	Extent, A. R. P.
78	Road	0 0 32

and bounded as follows : on the north by a road (part of T. P. 147,459, physical possession of the Crown), Kahamula-agaremukalana claimed by Sedawatte Appuhamy and others ; on the east by T. P. 147,460 ; on the south by the village limit of Mellawalana ; on the west by T. P. 147,459.

November 8, 1911.

N. A. HAMPTON,  
Special Officer.Surveyor-General's Office,  
Colombo, June 10, 1911.

Scale of 8 Chains to an Inch.

A. H. G. DAWSON,  
for Surveyor-General.

## Kurunegala S. O. No. 374.

Order under Section 2 of "The Waste Lands Ordinances of 1897, 1899, 1900, and 1903,"  
declaring Lands to be Crown Property.

In the matter of the lands commonly called or known as Road, Bulugahamulahena (cemetery) road, &c., situate in the village of Kelegedera, in the Meda Pattu Korale East of the Katugampola hatpattu of the Kurunegala District, in the North-Western Province, and of "The Waste Lands Ordinances of 1897, 1899, 1900, and 1903."

THE notice required by section 1 of "The Waste Lands Ordinances of 1897, 1899, 1900, and 1903," having been duly published in manner prescribed by that section in respect of the above-named lands (*vide* notice No. 4,115), and no claim having been made to the said lands or to any interest therein within the period of three months from the date specified in the said notice, I, Norman Albert Hampton, Special Officer appointed under section 28 of the said Ordinances, under and by virtue of the powers vested in me in that behalf by section 2 of the said Ordinances, do hereby, on October 3, 1911, order and declare that the said lands, as more fully described herein below, situate in the village of Kelegedera, in the Meda Pattu Korale East of the Katugampola hatpattu of the Kurunegala District, in the North-Western Province, and shown as lots 1a, 2j, 6f, 6af, 6ah, 6be, 7f, 12r, 7a, 9o, 9p, 9q, 13, 11b, and 12i in preliminary plan 399, and in the annexed diagrams, and containing in extent 9 acres 2 roods and 23 perches, are the property of the Crown.

*Description of the Lands referred to.*

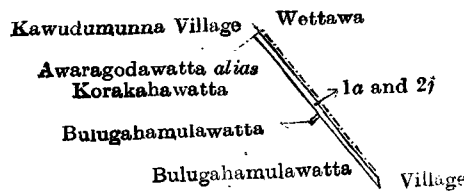
The following lots situated in the village of Kelegedera, in the Meda Pattu Korale East of the Katugampola hatpattu of the Kurunegala District, in the North-Western Province, as described in the annexed diagrams :—

## I.—Preliminary plan 399.

Situation : Kelegedera village in Meda Pattu Korale East of Kurunegala District.

Lot.	Name of Land.	Extent, A. R. P.
1a	Road	0 0 15
2j	Do.	0 0 21
		0 0 36

and bounded as follows : on the north by the village limit of Kawudumunna, the village limit of Wettawa ; on the east by the village limit of Wettawa ; on the south by Gulugahamulawatta sold by the Crown ; on the west by Awaragodawatta *alias* Korakahawatta sold by the Crown.

Surveyor-General's Office,  
Colombo, May 15, 1911.

Scale of 8 Chains to an Inch.

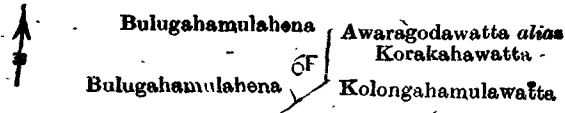
A. H. G. DAWSON,  
for Surveyor-General.

## II.—Preliminary plan 399.

Situation : Kelegedera village in Meda Pattu Korale East of Kurunegala District.

Lot.	Name of Land.	Extent, A. R. P.
6f	Bulugahamulahena (cemetery)	0 1 15

and bounded as follows : on the north by Bulugahamulahena sold by the Crown ; on the east by Awaragodawatta *alias* Korakahawatta sold by the Crown ; on the south by Kolongahamulawatta sold by the Crown ; on the west by Bulugahamulahena sold by the Crown.



Surveyor-General's Office,  
Colombo, May 15, 1911.

Scale of 8 Chains to an Inch.

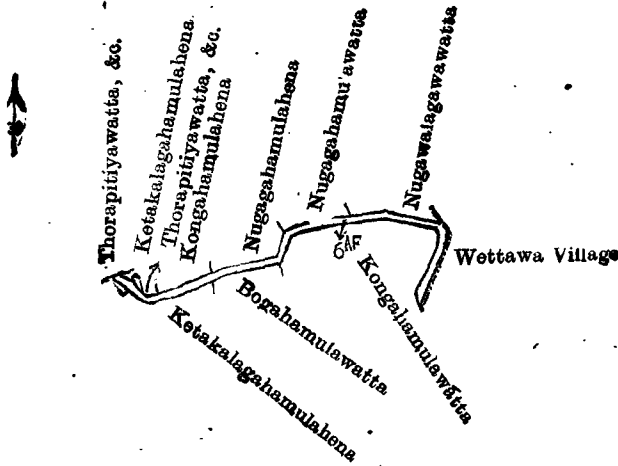
A. H. G. DAWSON,  
for Surveyor-General.

III.—Preliminary plan 399.

Situation : Kelegedera village in Meda Pattu Korale East of Kurunegala District.

Lot.	Road	Name of Land.	Extent, A. R. P.
6aj			0 2 3

and bounded as follows : on the north by Thorapitiyawatta, &c., claimed by Kasturiratne Tennakoon Appuhamilage Gufuhamy and others, Ketakalagahamulahena sold by the Crown, Thorapitiyawatta, &c., claimed by Kasturiratne Tennakoon Appuhamilage Gufuhamy and others, Kongahamulahena sold by the Crown, Nugagahamulahena sold by the Crown, Nugagahamulawatta sold by the Crown, Nugawelagawawatta sold by the Crown ; on the east by the village limit of Wettawa ; on the south by Kongahamulawatta sold by the Crown, Bogahamulawatta sold by the Crown, Ketakalagahamulahena sold by the Crown ; on the west by Ketakalagahamulahena sold by the Crown.



Surveyor-General's Office,  
Colombo, May 15, 1911.

Scale of 8 Chains to an Inch.

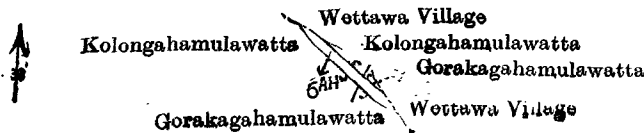
A. H. G. DAWSON,  
for Surveyor-General.

IV.—Preliminary plan 399.

Situation : Kelegedera village in Meda Pattu Korale East of Kurunegala District.

Lot.	Road	Name of Land.	Extent, A. R. P.
6ah			0 0 26

and bounded as follows : on the north by the village limit of Wettawa, Kolongahamulawatta sold by the Crown, Gorakagahamulawatta sold by the Crown ; on the east by the village limit of Wettawa ; on the south by Gorakagahamulawatta sold by the Crown ; on the west by Kolongahamulawatta sold by the Crown.



Surveyor-General's Office,  
Colombo, May 15, 1911.

Scale of 8 Chains to an Inch.

A. H. G. DAWSON,  
for Surveyor-General.

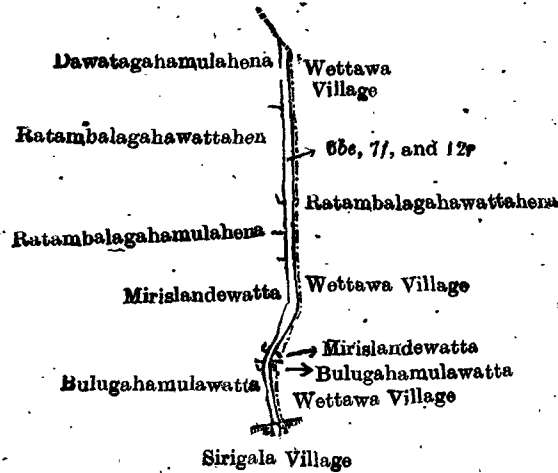
V.—Preliminary plan 399.

Situation : Kelegedera village in Meda Pattu Korale East of Kurunegala District.

Lot.	Road	Name of Land.	Extent, A. R. P.
6be			0 0 29
7f	Do.		0 0 15
12r	Do.		0 1 7

0 2 11

and bounded as follows : on the north by the village limit of Wettawa ; on the east by the village limit of Wettawa, Ratambalagahawattehena sold by the Crown, the village limit of Wettawa, Mirislandewatta sold by the Crown, Bulugahamulawatta sold by the Crown, the village limit of Wettawa ; on the south by the village limit of Sirigala ; on the west by Bulugahamulawatta sold by the Crown, Mirislandewatta sold by the Crown, Ratambalagahamulawatta sold by the Crown, Ratambalagahawattehena sold by the Crown, Dewatagahamulahena sold by the Crown.



Surveyor-General's Office,  
Colombo, May 15, 1911.

Scale of 8 Chains to an Inch.

A. H. G. DAWSON,  
for Surveyor-General.

VI.—Preliminary plan 399.

Situation : Kelegedera village in Meda Pattu Korale East of Kurunegala District.

Lot.	Road	Name of Land.	Extent, A. R. P.
7a			0 0 10

and bounded as follows : on the north by the village limit of Wettawa ; on the east by Bulugahamulahena sold by the Crown, the village limit of Wettawa ; on the south and west by Bulugahamulahena sold by the Crown.



Surveyor-General's Office,  
Colombo, May 15, 1911.

Scale of 8 Chains to an Inch.

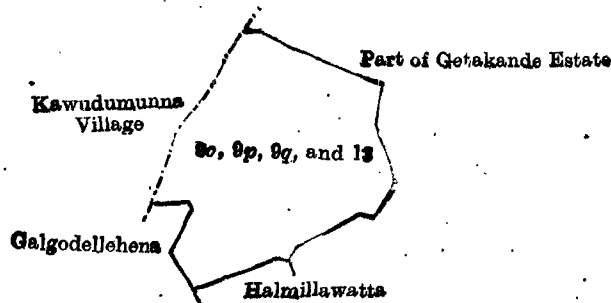
A. H. G. DAWSON,  
for Surveyor-General.

VII.—Preliminary plan 399.

Situation : Kelegedera village in Meda Pattu Korale East of Kurunegala District.

Lot.	Name of Land.	Extent, A. R. P.	Lot.	Name of Land.	Extent, A. R. P.
9o	Getakandemukalana	0 0 15	13	Getakandemukalana (rock)	6 3 36
9p	Do.	0 0 15			
9q	Do.	0 0 11			7 0 37

and bounded as follows : on the north and east by a part of Getakande estate sold by the Crown ; on the south by Halmillawatta sold by the Crown, Galgodellehena sold by the Crown ; on the west by the village limit of Kawudumunna.



Surveyor-General's Office,  
Colombo, May 15, 1911.

Scale of 8 Chains to an Inch.

A. H. G. DAWSON,  
for Surveyor-General.

VIII.—Preliminary plan 399.

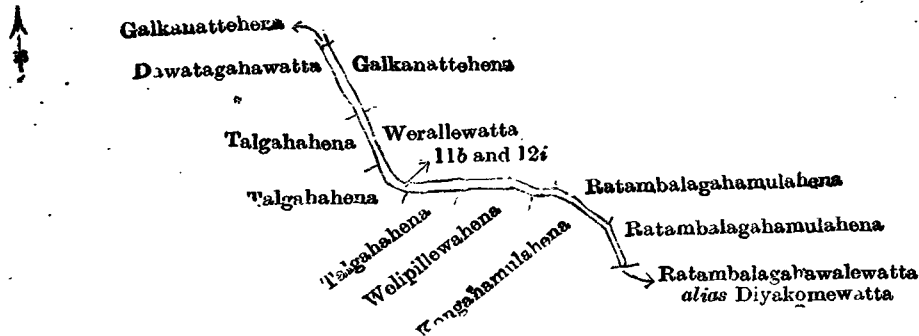
Situation : Kelegedera village in Meda Pattu Korale East of Kurunegala District.

Lot.	Road	Name of Land.	Extent, A. R. P.
11b			0 0 15
12i		Do.	0 1 30
			0 2 5

and bounded as follows : on the north by Galkanatthehena sold by the Crown, Werellewatta sold by the Crown, Ratambalagahamulahena sold by the Crown ; on the east by Ratambalagahamulahena sold by the Crown ; on the south by Ratambalagahawalawatta *alias* Diyakonewatta sold by the Crown, Kongahamulahena sold by the Crown, Welipillewahena sold by the Crown, Talgahahena sold by the Crown ; on the west by Talgahahena sold by the Crown, Talgahahena sold by the Crown, Dawatagahawatta sold by the Crown.

October 3, 1911.

N. A. HAMPTON,  
Special Officer.



Surveyor-General's Office,  
Colombo, May 15, 1911.

Scale of 8 Chains to an Inch.

A. H. G. DAWSON,  
for Surveyor-General.

**Kurunegala S. O. No. 375.**

**Order under Section 2 of "The Waste Lands Ordinances of 1897, 1899, 1900, and 1903,"  
declaring Lands to be Crown Property.**

In the matter of the lands commonly called or known as Aliyawatichchawalahena, Aliyawatichchawalahena (path), situate in the village of Makandura, in the Pitigal korale of the Katugampola hatpattu of the Kurunegala District, in the North-Western Province, and of "The Waste Lands Ordinances of 1897, 1899, 1900, and 1903."

THE notice required by section 1 of "The Waste Lands Ordinances of 1897, 1899, 1900, and 1903," having been duly published in manner prescribed by that section in respect of the above-named lands (*vide* Notice No. 4,117), and no claim having been made to the said lands or to any interest therein within the period of three months from the date specified in the said notice, I, Norman Albert Hampton, Special Officer appointed under section 28 of the said Ordinances, under and by virtue of the powers vested in me in that behalf by section 2 of the said Ordinances, do hereby, on October 10, 1911, order and declare that the said lands, as more fully described herein below, situate in the village of Makandura, in the Pitigal korale of the Katugampola hatpattu of the Kurunegala District, in the North-Western Province, and shown as lots 25a, 62, and 63 in preliminary plan 276 and in the annexed diagram, and containing in extent 24 perches, are the property of the Crown.

*Description of the Lands referred to.*

The following lots situated in the village of Makandura, in the Pitigal korale of the Katugampola hatpattu of the Kurunegala District, in the North-Western Province, as described in the annexed diagram :—

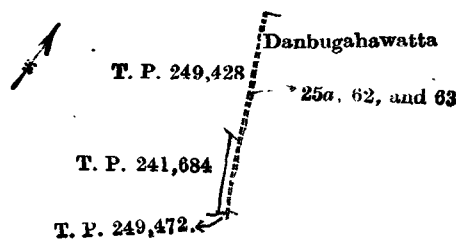
Preliminary plan 276.  
Situation : Makandura village in Pitigal korale of Kurunegala District.

Lot.	Name of Land.	Extent, A. R. P.
25a	Aliyawatichchawalahena	0 0 10
62	Do. (path)	0 0 5
63	Do.	0 0 9
		0 0 24

and bounded as follows : on the north by T. P. 249,428 ; on the east by Danbugahawatta sold by the Crown ; on the south by T. P. 249,472 ; on the west by T. Ps. 241,684 and 249,428.

October 10, 1911.

N. A. HAMPTON,  
Special Officer.



Surveyor-General's Office,  
Colombo, May 26, 1911.

Scale of 8 Chains to an Inch.

A. H. G. DAWSON,  
for Surveyor-General.

## Uva S. O. No. 1,418.

## Order under Section 4, Sub-section (1), of "The Waste Lands Ordinances of 1897, 1899, 1900, and 1903."

In the matter of the lands commonly called or known as Agalassewattihena and Agalassehena, situate in the village of Welgolla, in the Bogoda korale of the Yatikinda division, in the Province of Uva, and of "The Waste Lands Ordinances of 1897, 1899, 1900, and 1903."

WHEREAS in pursuance of section 1 of the said Ordinances it was duly declared and notified on July 23, 1909, that if no claim to the lands commonly called or known as Agalassewattihena and Agalassehena, situate in the village of Welgolla, in the Bogoda korale of the Yatikinda division, in the Province of Uva, containing in extent 3 acres 3 roods and 26 perches, and shown as lots 16 and 19 in preliminary plan 175, and in the annexed diagrams, was made to John George Fraser, Special Officer appointed under section 28 of the said Ordinances, within the period of three months from the date specified in the said notice, such lands would be declared the property of the Crown, and dealt with on account of the Crown (*vide* Notice No. 3,512):

And whereas Dissanayake Mudiyansele Punchirala made claim thereto, and I, John George Fraser, Special Officer appointed under section 28 of the said Ordinances, made due inquiry into such claim, and whereas the said claimant and I, with the consent of His Excellency the Governor, came to an agreement in writing dated January 4, 1910, concerning the said lands, under section 4, sub-section (1), of the said Ordinances, whereby it was agreed that the said claimant should be declared the purchaser of the said lands, upon payment on or before March 4, 1910, to the Government Agent at Badulla, of a sum of Twenty-five Rupees (Rs. 25) only, as the purchase amount of the said lands, and whereas the said amount has been duly paid by the said claimant, he is hereby, in pursuance of the agreement afore-mentioned, declared to be the purchaser of the said lands, as more fully described herein below.

*Description of the Lands referred to.*

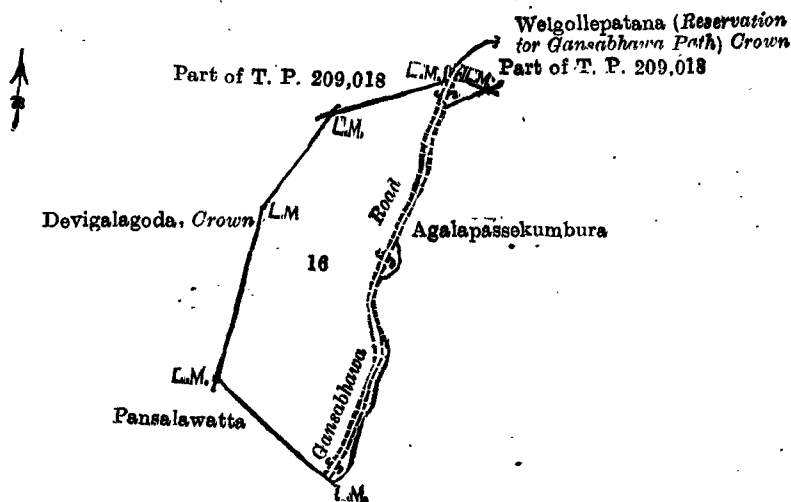
The following lots situated in the village of Welgolla, in the Bogoda korale of the Yatikinda division, in the Province of Uva, as described in the annexed diagrams:—

## I.—Preliminary plan 175.

Situation: Welgolla village in Bogoda korale of Yatikinda division in Province of Uva.

Lot.	Name of Land.	Extent, A. R. P.
16	Agalassewattihena	2 0 6

and bounded as follows: on the north by T. P. 209,018, Welgollepatana (reservation for Gansabhawa path) declared to be the property of the Crown under the Waste Lands Ordinances, Agalassekumbura claimed by Dissanayake Mudiyansele Punchirala and others; on the south by Pansalawatta sold by the Crown under the Waste Lands Ordinances to Dissanayake Mudiyansele Appuhami; on the west by Divigalagoda declared to be the property of the Crown under the Waste Lands Ordinances.



Surveyor-General's Office,  
Colombo, July 13, 1911.

Scale of 4 Chains to an Inch.

A. H. G. DAWSON,  
for Surveyor-General.

## II.—Preliminary plan 175.

Situation: Welgolla village in Bogoda korale of Yatikinda division in Province of Uva.

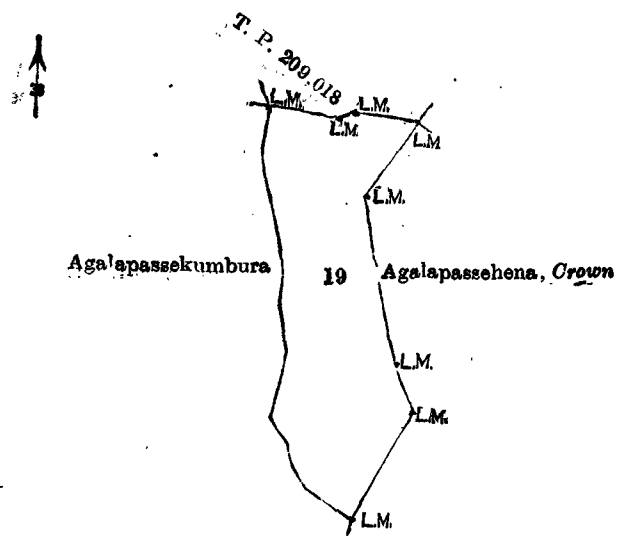
Lot.	Name of Land.	Extent, A. R. P.
19	Agalassehena	1 3 20

and bounded as follows: on the north by T. P. 209,018; on the east and south by Agalassehena declared to be the property of the Crown under the Waste Lands Ordinances; on the west by Agalassekumbura claimed by Dissanayake Mudiyansele Punchirala and others.

October 2, 1911.

J. G. FRASER,  
Special Officer.

D 7



Surveyor-General's Office,  
Colombo, July 13, 1911.

Scale of 4 Chains to an Inch.

A. H. G. DAWSON,  
for Surveyor-General.

**Uva S. O. No. 1,419.**

**Order under Section 4, Sub-section (1), of "The Waste Lands Ordinances of 1897, 1899, 1900, and 1903."**

In the matter of the lands commonly called or known as Puranarawewatta and Puranarawehena, situate in the village of Welgolla, in the Bogoda korale of the Yatikinda division, in the Province of Uva, and of "The Waste Lands Ordinances of 1897, 1899, 1900, and 1903."

WHEREAS in pursuance of section 1 of the said Ordinances it was duly declared and notified on July 23, 1909, that if no claim to the lands commonly called or known as Puranarawewatta and Puranarawehena, situate in the village of Welgolla, in the Bogoda korale of the Yatikinda division, in the Province of Uva, containing in extent 4 acres and 7 perches, and shown as lots 16f and 16p in preliminary plan 175 and in the annexed diagrams, was made to John George Fraser, Special Officer appointed under section 28 of the said Ordinances, within the period of three months from the date specified in the said notice, such lands would be declared the property of the Crown and dealt with on account of the Crown (*vide* Notice No. 3,512):

And whereas Dissanayake Mudiyanseage Banda made claim thereto, and I, John George Fraser, Special Officer appointed under section 28 of the said Ordinances, made due inquiry into such claim, and whereas the said claimant and I, with the consent of His Excellency the Governor, came to an agreement in writing, dated January 4, 1910, concerning the said land, under section 4, sub-section (1), of the said Ordinances, whereby it was agreed that the said claimant should be declared the purchaser of the said lands upon payment on or before March 4, 1910, to the Government Agent at Badulla of a sum of Twenty-five Rupees (Rs. 25) only, as the purchase amount of the said lands, and whereas the said amount has been duly paid by the said claimant, he is hereby, in pursuance of the agreement afore-mentioned, declared to be the purchaser of the said lands, as more fully described herein below.

*Description of the Lands referred to.*

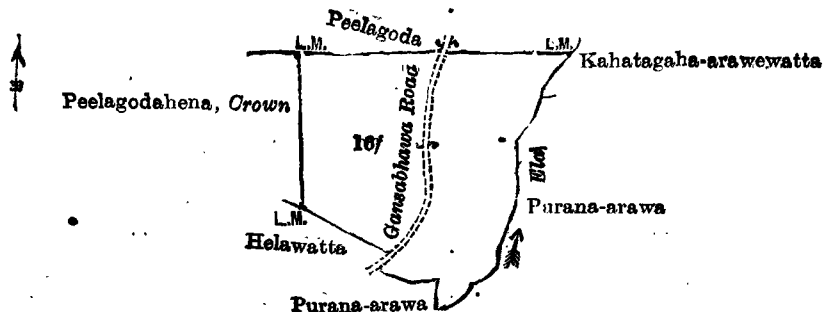
The following lots situated in the village of Welgolla, in the Bogoda korale of the Yatikinda division, in the Province of Uva:—

**I.—Preliminary plan 175.**

Situation : Welgolla village in Bogoda korale of Yatikinda division in Province of Uva.

Lot.	Name of Land.	Extent, A. B. P.
16f	Puranarawewatta	2 0 8

and bounded as follows : on the north by Peelagoda sold by the Crown under the Waste Lands Ordinances to D. M. Punchi Banda ; on the east by Kahatagaha-arawewatta claimed by D. M. Kiri Banda, Puranarawa claimed by D. M. Banda ; on the south by Puranarawa claimed by D. M. Banda ; the Gansabhawa road, Helawatta sold by the Crown under the Waste Lands Ordinances to D. M. Muttu Banda ; on the west by Peelagodahena declared to be the property of the Crown under the Waste Lands Ordinances.



Surveyor-General's Office,  
Colombo, July 13, 1911.

Scale of 4 Chains to an Inch.

A. H. G. DAWSON,  
for Surveyor-General.



## II.—Preliminary plan 175.

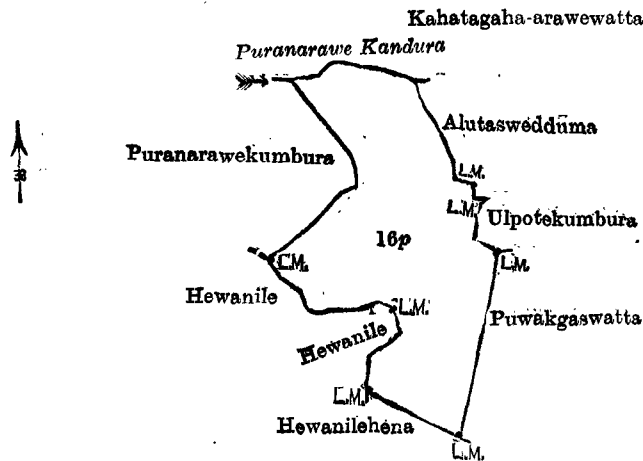
Situation : Welgolla village in Bogodā korale of Yatikinda division in Province of Uva.

Lot.	Name of Land.	Extent, A. R. P.
16p	Puranarawehena ..	3 39.

and bounded as follows : on the north by Puranarawekandura (Kahatagaha-arawewatta claimed by D. M. Kiri Banda); on the east by Alutaswedduma claimed by Dissanayake Mudiynaselage Appuhamy, Ulpotakumbura claimed by D. M. Siyatu, Puwakgaswatta sold by the Crown under the Waste Lands Ordinances to D. M. Appuhamy; on the south by Hewanillehena sold by the Crown under the Waste Lands Ordinances to D. M. Mutu Banda, Hewanille claimed by D. M. Heen Punchirala, Hewanille claimed by D. M. Heen Punchirala and others; on the west by Hewanille claimed by D. M. Banda.

October 2, 1911.

J. G. FRASER,  
Special Officer.



Surveyor-General's Office,  
Colombo, July 13, 1911.

Scale of 4 Chains to an Inch.

A. H. G. DAWSON,  
for Surveyor-General.

## Uva S. O. No. 1,420.

## Order under Section 4, Sub-section (1), of "The Waste Lands Ordinances of 1897, 1899, 1900, and 1903."

In the matter of the land commonly called or known as Motamolagollewatta *alias* Hewanillehena, situate in the village of Welgolla, in the Bogoda korale of the Yatikinda division, in the Province of Uva, and of "The Waste Lands Ordinances of 1897, 1899, 1900, and 1903."

WHEREAS in pursuance of section 1 of the said Ordinances it was duly declared and notified on July 23, 1909, that if no claim to the land commonly called or known as Motamolagollewatta *alias* Hewanillehena, situate in the village of Welgolla, in the Bogoda korale of the Yatikinda division, in the Province of Uva, containing in extent 2 acres and 4 perches, and shown as lot 16j in preliminary plan 175, and in the annexed diagram, was made to John George Fraser, Special Officer appointed under section 28 of the said Ordinances, within the period of three months from the date specified in the said notice, such land would be declared the property of the Crown, and dealt with on account of the Crown (*vide* Notice No. 3,512):

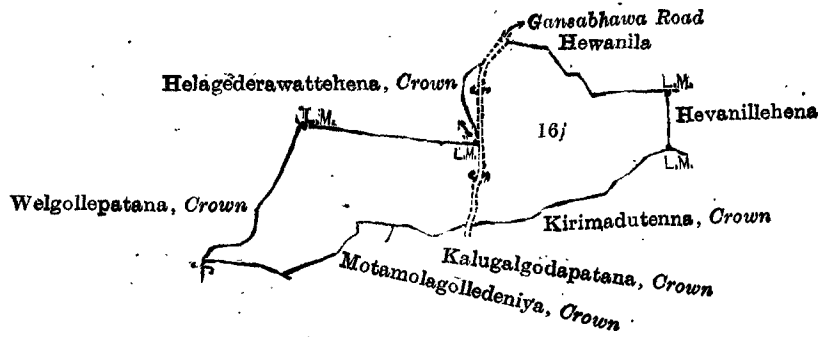
And whereas Dissanayake Mudiynaselage Heen Punchirala made claim thereto, and I, John George Fraser, Special Officer appointed under section 28 of the said Ordinances, made due inquiry into such claim, and whereas the said claimant and I, with the consent of His Excellency the Governor, came to an agreement in writing dated January 4, 1910, concerning the said land, under section 4, sub-section (1), of the said Ordinances, whereby it was agreed that the said claimant should be declared the purchaser of the said land upon payment on or before March 4, 1910, to the Government Agent at Badulla or to the Settlement Officer, of a sum of Twelve Rupees and Fifty Cents (Rs. 12.50) only, as the purchase amount of the said land, and whereas the said amount has been duly paid by the said claimant, he is hereby, in pursuance of the agreement afore-mentioned, declared to be the purchaser of the said land, as more fully described herein below.

*Description of the Land referred to.*

The land commonly called or known as Motamolagollewatta *alias* Hewanillehena, situated in the village of Welgolla, in the Bogoda korale of the Yatikinda division, in the Province of Uva, containing in extent 2 acres and 4 perches, shown as lot 16j in preliminary plan 175, and in the annexed diagram, and bounded as follows: on the north by Helagedarawattehena declared to be the property of the Crown under the Waste Lands Ordinances, the Gansabhawa road, Hewanille claimed by D. M. Heen Punchirala and others; on the east by Hewanillehena sold by the Crown under the Waste Lands Ordinances to Dissanayake Mudiynaselage Ukku Banda; on the south by Kirimadutenna declared to be the property of the Crown under the Waste Lands Ordinances, Kalugalgodapatana declared to be the property of the Crown under the Waste Lands Ordinances, Motamolagolledeniya declared to be the property of the Crown under the Waste Lands Ordinances; on the west by Welgolapatana declared to be the property of the Crown under the Waste Lands Ordinances.

October 2, 1911.

J. G. FRASER,  
Special Officer.



Surveyor-General's Office,  
Colombo, July 13, 1911.

Scale of 4 Chains to an Inch.

A. H. G. DAWSON,  
for Surveyor-General.

**Uva S. O. No. 1421.**

**Order under Section 4, Sub-section (1), of "The Waste Lands Ordinances of 1897, 1899, 1900, and 1903."**

In the matter of the lands commonly called or known as Pansalawatta, Puwakgaswatta, Pallehahena, Kahatagaha-arawehena, situate in the village of Welgolla, in the Bogoda korale of the Yatikinda division, in the Province of Uva, and of "The Waste Lands Ordinances of 1897, 1899, 1900, and 1903."

WHEREAS in pursuance of section 1 of the said Ordinances it was duly declared and notified on July 23, 1909, that if no claim to the lands commonly called or known as Pansalawatta, Puwakgaswatta, Pallehahena, Kahatagaha-arawehena, situate in the village of Welgolla, in the Bogoda korale of the Yatikinda division, in the Province of Uva, containing in extent 5 acres 3 roods and 11 perches, and shown as lots 16a, 16b, 16c in preliminary plan 175, and in the annexed diagrams, was made to John George Fraser, Special Officer appointed under section 28 of the said Ordinances, within the period of three months from the date specified in the said notice, such lands would be declared the property of the Crown, and dealt with on account of the Crown (*vide* Notice No. 3,512):

And whereas Dissanayake Mudiyansele Appuhamy made claim thereto, and I, John George Fraser, Special Officer appointed under section 28 of the said Ordinances, made due inquiry into such claim, and whereas the said claimant and I, with the consent of His Excellency the Governor, came to an agreement in writing dated January 4, 1910, concerning the said lands, under section 4, sub-section (1), of the said Ordinances, whereby it was agreed that the said claimant should be declared the purchaser of the said lands upon payment on or before March 4, 1910, to the Government Agent at Badulla, of a sum of Thirty-five Rupees (Rs. 35) only, as the purchase amount of the said lands, and whereas the said amount has been duly paid by the said claimant, he is hereby, in pursuance of the agreement afore-mentioned, declared to be the purchaser of the said lands, as more fully described herein below.

*Description of the Lands referred to.*

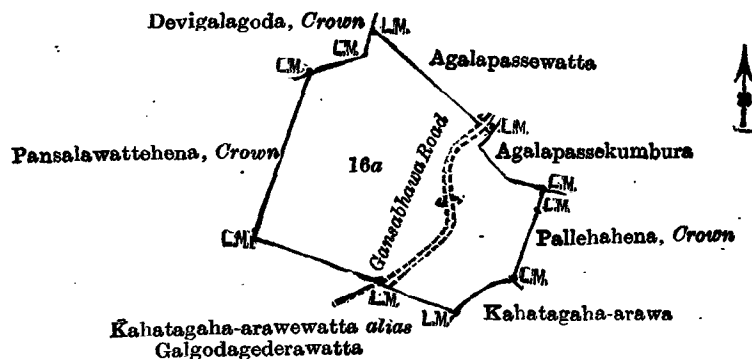
The following lots situated in the village of Welgolla, in the Bogoda korale of the Yatikinda division in the Province of Uva, as described in the annexed diagrams:—

**I.—Preliminary plan 175.**

Situation: Welgolla village in Bogoda korale of Yatikinda division in Province of Uva.

Lot.	Name of Land.	Extent, A. R. P.
16a	Pansalawatta	1 3 36

and bounded as follows: on the north by Divigalagoda declared to be the property of the Crown under the Waste Lands Ordinances, Agalassewatta sold by the Crown under the Waste Lands Ordinances to Dissanayake Mudiyansele Punchirala; on the east by Agalassekumbura claimed by D. M. Punchirala and others, Pallehahena declared to be the property of the Crown under the Waste Lands Ordinances, Kahatagaha-arawa claimed by Dissanayake Mudiyansele Siyatu and another; on the south by Kahatagaha-arawewatta *alias* Galgodagedarawatta claimed by D. M. Banda and others; on the west by Pansalawattehena declared to be the property of the Crown under the Waste Lands Ordinances.



Surveyor-General's Office,  
Colombo, July 13, 1911.

Scale of 4 Chains to an Inch.

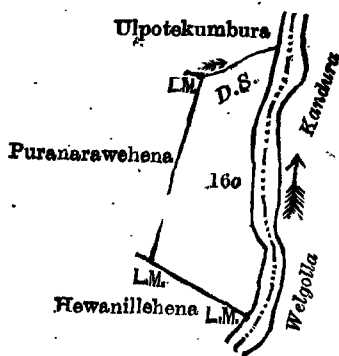
A. H. G. DAWSON,  
for Surveyor-General.

**II.—Preliminary plan 175.**

Situation: Welgolla village in Bogoda korale of Yatikinda division in Province of Uva.

Lot.	Name of Land.	Extent, A. R. P.
16b	Puwakgaswatta	0 3 13

and bounded as follows: on the north by Ulpotekumbura claimed by Dissanayake Mudiyansele Siyatu; on the east by the Welgollakandura; on the south by Hewanillehena sold under the Waste Lands Ordinances to D. M. Mutu Banda; on the west by Puranarawehena sold by the Crown under the Waste Lands Ordinances to D. M. Banda.



Surveyor-General's Office,  
Colombo, July 13, 1911.

Scale of 4 Chains to an Inch.

A. H. G. DAWSON,  
for Surveyor-General.

III.—Preliminary plan 175.

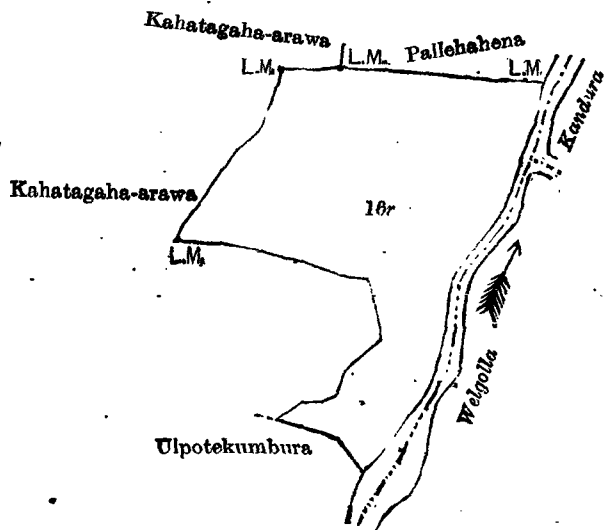
Situation : Welgolla village in Bogoda korale of Yatikinda division in Province of Uva.

Lot.	Name of Land.	Extent, A. R. P.
16r	Pallehahena, Katagaha-arawehena	3 0 2

and bounded as follows : on the north by Kahatagaha-arawa claimed by Dissanayake Mudiyansele Siyatu and another Pallehahena sold by the Crown under the Waste Lands Ordinances to Dissananake Mudinansele Panchibanda ; on the east by the Welgollakandura ; on the south by Ulpotekumbura claimed by D. M. Siyatu, Kahatagaha-arawa claimed by D. M. Siyatu and another ; on the west by Kahatagaha-arawa claimed by Dissanayake Mudiyansele Siyatu and another.

October 2, 1911.

J. G. FRASER,  
Special Officer.



Surveyor-General's Office,  
Colombo, July 13, 1911.

Scale of 4 Chains to an Inch.

A. H. G. DAWSON,  
for Surveyor-General.

Uva S. O. No. 1,422.

Order under Section 4, Sub-section (1), of "The Waste Lands Ordinances of 1897, 1899, 1900, and 1903."

In the matter of the land commonly called or known as Kitulgahadopathehena, situate in the village of Welgolla, in the Bogoda korale of the Yatikinda division, in the Province of Uva, and of "The Waste Lands Ordinances of 1897, 1899, 1900, and 1903."

WHEREAS in pursuance of section 1 of the said Ordinances it was duly declared and notified on July 23, 1909, that if no claim to the land commonly called or known as Kitulgahadopathehena, situate in the village of Welgolla, in the Bogoda korale of the Yatikinda division, in the Province of Uva, containing in extent 1 acre 3 roods and 39 perches, and shown as lot 16c in preliminary plan 175, and in the annexed diagram, was made to John George Fraser, Special Officer appointed under section 28 of the said Ordinances, within the period of three months from the date specified in the said notice, such land would be declared the property of the Crown, and dealt with on account of the Crown (*vide* Notice No. 3,512):

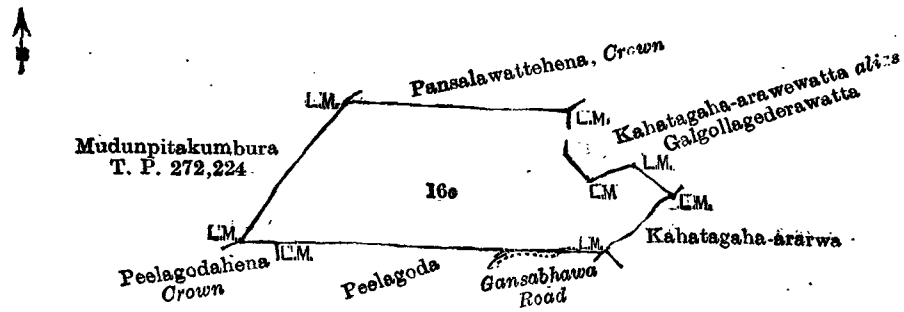
And whereas Dissanayake Mudiyansele Sudu Banda made claim thereto, and Charles Valentine Brayne, Special Officer appointed under section 28 of the said Ordinances, made due inquiry into such claim, and whereas the said claimant and the aforesaid Charles Valentine Brayne, with the consent of His Excellency the Governor, came to an agreement in writing dated March 19, 1910, concerning the said land, under section 4, sub-section (1), of the said Ordinances, whereby it was agreed that the said claimant should be declared the purchaser of the said land upon payment on March 19, 1910, to the Settlement Officer, of a sum of Ten Rupees (Rs. 10) only, as the purchase amount of the said land, and whereas the said amount has been duly paid by the said claimant, he is hereby, in pursuance of the agreement afore-mentioned, declared to be the purchaser of the said land, as more fully described herein below.

*Description of the Land referred to.*

The land commonly called or known as Kitulgahadopathehena, situate in the village of Welgolla, in Bogoda korale of the Yatikinda division, in the Province of Uva, containing in extent 1 acre 3 roods and 39 perches, shown as lot 16c in preliminary plan 175 and in the annexed diagram, and bounded as follows: on the north by Pansalawattehena declared Galgollagedarawatta claimed by D. M. Banda, Kahatagaha-arawa claimed by D. M. Siyatu and others; on the east by Kahatagaha-arawewatta *alias* Peelagoda sold by the Crown under the Waste Lands Ordinances; on the south by the property of the Crown under the Waste Lands Ordinances; on the west by Mudunpitakumbura sold by the Crown (T. P. 272,274).

October 2, 1911.

J. G. FRASER,  
Special Officer.



Surveyor-General's Office,  
Colombo, July 13, 1911.

Scale of 4 Chains to an Inch.

A. H. G. DAWSON,  
for Surveyor-General.

**Uva S. O. No. 1,423.**

**Order under Section 4, Sub-section (1), of "The Waste Lands Ordinances of 1897, 1899, 1900, and 1903."**

In the matter of the lands commonly called or known as Helawatta and Hewanillehena, situate in the village of Welgolla, in the Bogoda korale of the Yatikinda division, in the Province of Uva, and of "The Waste Lands Ordinances of 1897, 1899, 1900, and 1903."

WHEREAS in pursuance of section 1 of the said Ordinances it was duly declared and notified on July 23, 1909, that if no claim to the lands commonly called or known as Helawatta and Hewanillehena, situate in the village of Welgolla, in the Bogoda korale of the Yatikinda division, in the Province of Uva, containing in extent 2 acres and 4 perches, and shown as lots 16h, 16n in preliminary plan 175, and in the annexed diagram, was made to John George Fraser, Special Officer appointed under section 28 of the said Ordinances, within the period of three months from the date specified in the said notice, such lands would be declared the property of the Crown, and dealt with on account of the Crown (*vide* Notice No. 3,512):

And whereas Dissanayake Mudiyansele Mutu Banda made claim thereto, and I, John George Fraser, Special Officer appointed under section 28 of the said Ordinances, made due inquiry into such claim, and whereas the said claimant and I, with the consent of His Excellency the Governor, came to an agreement in writing dated January 4, 1910, concerning the said lands, under section 4, sub-section (1), of the said Ordinances, whereby it was agreed that the said claimant should be declared the purchaser of the said lands upon payment on or before March 4, 1910, to the Government Agent at Badulla, of a sum of Twelve Rupees and Fifty Cents (Rs. 12.50) only, as the purchase amount of the said land, and whereas the said amount has been duly paid by the said claimant, he is hereby, in pursuance of the agreement afore-mentioned, declared to be the purchaser of the said lands, as more fully described herein below.

*Description of the Lands referred to.*

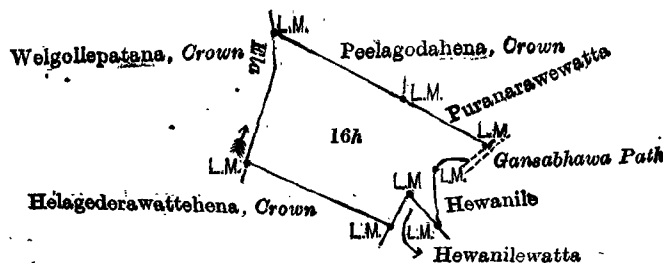
The following lots situated in the village of Welgolla, in the Bogoda korale of the Yatikinda division, in the Province of Uva, as described in the annexed diagrams:—

I.—Preliminary plan 175.

Situation: Welgolla village in Bogoda korale of Yatikinda division in Province of Uva.

Lot.	Name of Land.	Extent, A. R. P.
16h	Helawatta	1 0 3

and bounded as follows: on the north by Peelagodahena declared to be the property of the Crown under the Waste Lands Ordinances, Puranarawewatta sold by the Crown under the Waste Lands Ordinances to Dissanayake Mudiyansele Banda; on the east by Gansabhawa path, Hewanile claimed by D. M. Panchirala and others, Hewanilewatta claimed by D. M. Heen Banda; on the south by Helagedarawattehena declared to be the property of the Crown under the Waste Lands Ordinances; on the west by Welgollepitapatana declared to be the property of the Crown under the Waste Lands Ordinances.



Surveyor-General's Office,  
Colombo, July 13, 1911.

Scale of 4 Chains to an Inch.

A. H. G. DAWSON,  
for Surveyor-General.

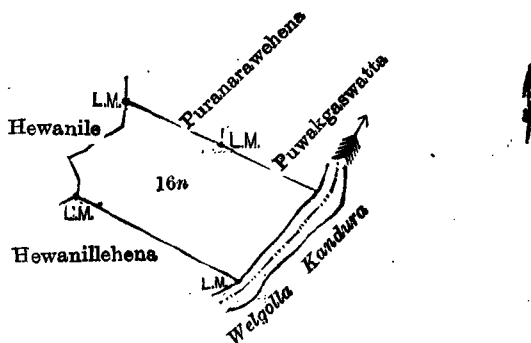
## II.—Preliminary plan 175.

Situation : Welgolla village in Bogoda korale of Yatikinda division in Province of Uva.

Lot.	Name of Land.	Extent, A. R. P.
16n	Hewanillehena	1 0 1

and bounded as follows : on the north by Puranarawehena sold by the Crown under the Waste Lands Ordinances to D. M. Banda, Puwakgaswatta sold by the Crown under the Waste Lands Ordinances to D. M. Appuhami ; on the east by the Welgollakandura ; on the south by Hewanillehena sold by the Crown under the Waste Lands Ordinances to D. M. Heen Banda ; on the west by Hewanile claimed by D. M. Heen Punchirala.

October 2, 1911.

J. G. FRASER,  
Special Officer.Surveyor-General's Office,  
Colombo, July 13, 1911.

Scale of 4 Chains to an Inch.

A. H. G. DAWSON,  
for Surveyor-General.

## Uva S. O. No. 1,424.

Order under Section 4, Sub-section (1), of "The Waste Lands Ordinances of 1897, 1899, 1900, and 1903,"  
declaring Lands to be Crown Property.

In the matter of the lands commonly called or known as Pansalawatta, Peelagoda, &c., situate in the village of Welgolla, in the Bogoda korale of the Yatikinda division, in the Province of Uva, and of "The Waste Lands Ordinances of 1897, 1899, 1900, and 1903."

WHEREAS in pursuance of section 1 of the said Ordinances it was duly notified on July 23, 1909, that if no claim to the lands commonly called or known as Pansalawatta, Peelagoda, &c., situated in the village of Welgolla, in the Bogoda korale of the Yatikinda division, in the Province of Uva, containing in extent 9 acres 1 rood and 1 perch, and shown as lots 16b, 16c, 16g, 16i, 16t, 16u, 16v in preliminary plan 175, as described in the annexed diagrams was made to John George Fraser, Special Officer appointed under section 28 of the said Ordinances, within the period of three months from the date specified in such notice, such lands would be declared the property of the Crown, and dealt with on account of the Crown (*vide* Notice No. 3,512) :

And whereas (1) Dissanayaka Mudiyansele Punchirala, (2) ditto Siyatu, (3) Saddananda Umanse, (4) Dissanayaka Mudiyansele Siyatu, (5) ditto Appuhamy, (6) ditto Sudu Banda Arachchi, (7) ditto Heen Punchirala, (8) ditto Mutu Banda, (9) ditto Heen Banda, (10) ditto Ukku Banda, (11) ditto Banda, (12) ditto Puchi Banda made claim thereto ; and whereas the said claimants have withdrawn their claims to the said lands, I, John George Fraser, Special Officer appointed under section 28 of the said Ordinances, under and by virtue of the powers vested in me in that behalf by section 4 of the said Ordinance, do hereby, on October 2, 1911, order and declare under section 4, sub-section (1), of the said Ordinances, that the said lands, as more fully described herein below, are the property of the Crown.

*Description of the Lands referred to.*

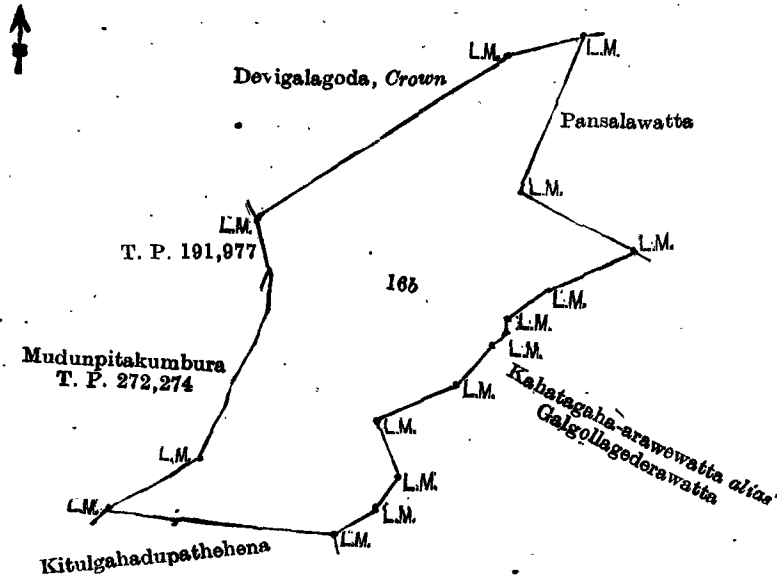
The following lots situated in the village of Welgolla, in the Bogoda korale of the Yatikinda division, in the Province of Uva, as described in the annexed diagrams :—

## I.—Preliminary plan 175.

Situation : Welgolla village in Bogoda korale of Yatikinda division in Province of Uva.

Lot.	Name of Land.	Extent, A. R. P.
16b	Pansalawatta	4 1 30

and bounded as follows : on the north by Divigalagoda declared to be the property of the Crown under the Waste Lands Ordinances ; on the east by Pansalewatta sold by the Crown under the Waste Lands Ordinances to Dissanayaka Mudiyansele Appuhamy, Kahatagaha-arawewatta *alias* Galgollagedarawatta claimed by Dissanayaka Mudiyansele Banda and others ; on the south by Kitulgahadupothehena sold by the Crown under the Waste Lands Ordinances to Dissanayaka Mudiyansele Sudu Banda Arachchi ; on the west by Mudunpitakumbura sold by the Crown (T. P. 272,274) and T. P. 191,977.



Surveyor-General's Office,  
Colombo, July 13, 1911.

Scale of 4 Chains to an Inch.

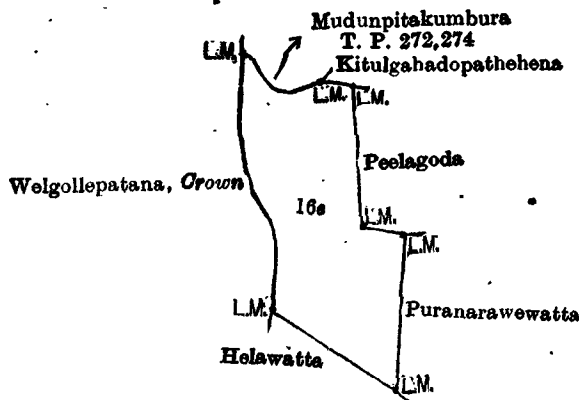
A. H. G. DAWSON,  
for Surveyor-General.

II.—Preliminary plan 175.

Situation : Welgolla village in Bogoda korale of Yatikinda division in Province of Uva.

Lot.	Name of Land.	Extent, A. R. P.
16c	Peelagoda	1 1 24

and bounded as follows : on the north by Mudunpitakumbura sold by the Crown (T. P. 272,274), Kitulgahadupathehena sold by the Crown under the Waste Lands Ordinances to Dissanayake Mudiyansele Sudu Banda Arachchi ; on the east by Peelagoda sold by the Crown under the Waste Lands Ordinances to D. M. Punchi Banda, Puranarawewatta sold by the Crown under the Waste Lands Ordinances to D. M. Banda ; on the south by Helawatta sold by the Crown under the Waste Lands Ordinances to D. M. Mutu Banda ; on the west by Welgollepatana declared to be the property of the Crown under the Waste Lands Ordinances.



Surveyor-General's Office,  
Colombo, July 13, 1911.

Scale of 4 Chains to an Inch.

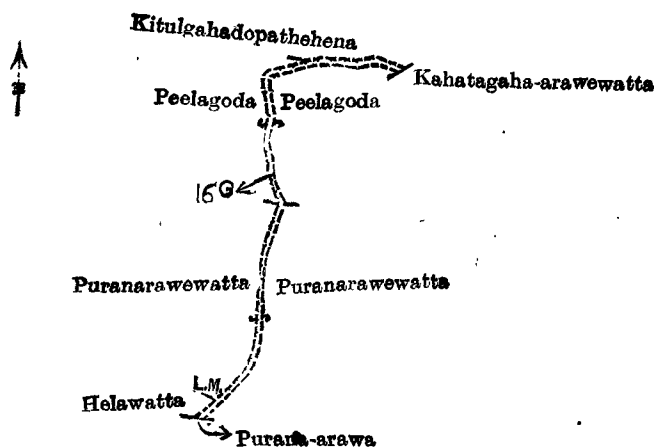
A. H. G. DAWSON,  
for Surveyor-General.

III.—Preliminary plan 175.

Situation : Welgolla village in Bogoda korale of Yatikinda division in Province of Uva.

Lot.	Name of Land.	Extent, A. R. P.
16g	Gansabhawa road	0 0 15

and bounded as follows : on the north by Kitulgahadupathehena sold by the Crown under the Waste Lands Ordinances to D. M. Sudu Banda Arachchi, Kahatagaha-arawewatta claimed by D. M. Kiri Banda ; on the east by Peelagoda sold by the Crown under the Waste Lands Ordinances to D. M. Punchi Banda, Puranarawewatta sold by the Crown under the Waste Lands Ordinances to D. M. Banda ; on the south by Puranarawa claimed by D. M. Banda ; on the west by Helawatta sold by the Crown under the Waste Lands Ordinances to D. M. Mutu Banda, Puranarawewatta sold by the Crown under the Waste Lands Ordinances to D. M. Banda, Peelagoda sold by the Crown under the Waste Lands Ordinances to D. M. Punchi Banda.



Surveyor-General's Office,  
Colombo, July 13, 1911.

Scale of 4 Chains to an Inch.

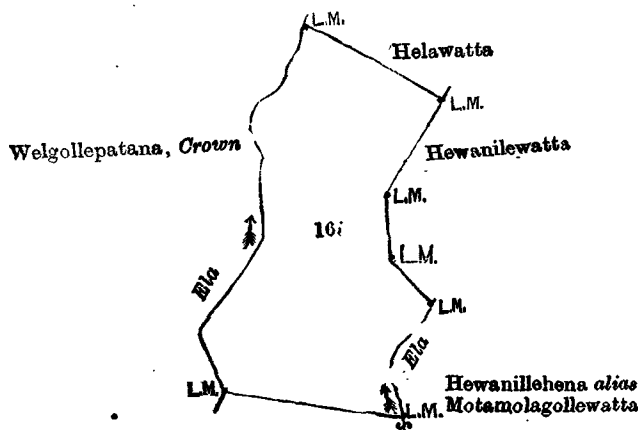
A. H. G. DAWSON,  
for Surveyor-General.

IV.—Preliminary plan 175.

Situation : Welgolla village in Bogoda korale of Yatikinda division in Province of Uva.

Lot.	Name of Land.	Extent, A. R. P.
16i	Helagedarawatta	2 1 36

and bounded as follows : on the north by Helawatta sold by the Crown under the Waste Lands Ordinances to D. M. Mutu Banda ; on the east by Hewanilewatta claimed by D. M. Heen Banda, Hewanillehena *alias* Motamolagollewatta sold by the Crown under the Waste Lands Ordinances to D. M. Heen Punchirala ; on the south by Hewanillehena *alias* Motamolagollewatta sold by the Crown under the Waste Lands Ordinances to D. M. Heen Punchirala ; on the west by (an ela), Welgollepatana declared to be the property of the Crown under the Waste Lands Ordinances.



Surveyor-General's Office,  
Colombo, July 13, 1911.

Scale of 4 Chains to an Inch.

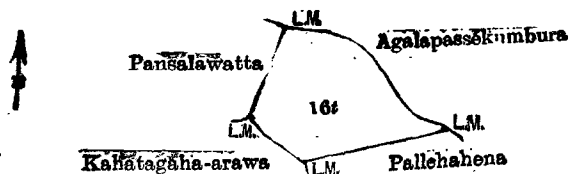
A. H. G. DAWSON,  
for Surveyor-General.

V.—Preliminary plan 175.

Situation : Welgolla village in Bogoda korale of Yatikinda division in Province of Uva.

Lot.	Name of Land.	Extent, A. R. P.
16i	Pallehahena	0 2 27

and bounded as follows : on the north and east by Agalapassekumbura claimed by D. M. Punchirala ; on the south by Pallehahena sold by the Crown under the Waste Lands Ordinances to D. M. Punci Banda, Kahatagaha-arawa claimed by D. M. Siyatu and another ; on the west by Pansalawatta sold by the Crown under the Waste Lands Ordinances to D. M. Appuhamy.



Surveyor-General's Office,  
Colombo, July 13, 1911.

Scale of 4 Chains to an Inch.

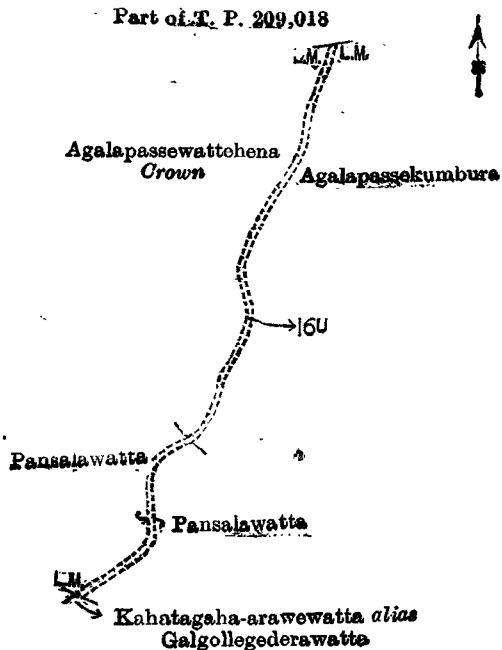
A. H. G. DAWSON,  
for Surveyor-General.

VI.—Preliminary plan 175.

Situation : Welgolla village in Bogoda korale of Yatikinda division in Province of Uva.

Lot.	Name of Land.	Extent, A. R. P.
16u	Gansabhawa road	0 0 23

and bounded as follows : on the north by part of T. P. 209,018 ; on the east by Agalapassekumbura claimed by D. M. Punchirala and others, Pansalawatta sold by the Crown under the Waste Lands Ordinances to D. M. Appuhamy ; on the south by Kahatagaha-arawewatta *alias* Galgollegedarawatta claimed by D. M. Banda and others ; on the west by Pansalawatta sold by the Crown under the Waste Lands Ordinances to D. M. Appuhamy, Agalapassewattihena declared to be the property of the Crown under the Waste Lands Ordinances.



Surveyor-General's Office,  
Colombo, July 13, 1911.

Scale of 4 Chains to an Inch.

A. H. G. DAWSON,  
for Surveyor-General.

VII.—Preliminary plan 175.

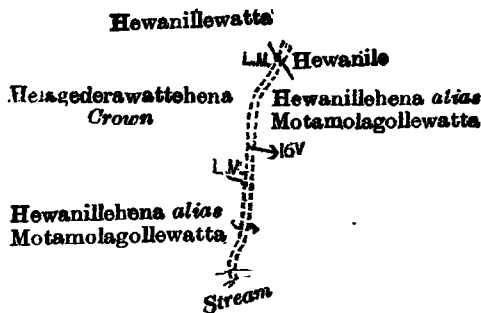
Situation : Welgolla village in Bogoda korale of Yatikinda division in Province of Uva;

Lot.	Name of Land.	Extent, A. R. P.
16v	Gansabhawa road	0 0 6

and bounded as follows : on the north by Hewanillewatta claimed by D. M. Heen Banda, Hewanile claimed by D. M. Punchirala and others ; on the east by Hewanillehena *alias* Motamolagollewatta sold by the Crown under the Waste Lands Ordinances to D. M. Heen Punchirala ; on the south by the stream ; on the west by Hewanillehena *alias* Motamolagollewatta sold by the Crown under the Waste Lands Ordinances to D. M. Heen Punchirala, Helagedarawattohena declared to be the property of the Crown under the Waste Lands Ordinances.

October 2, 1911.

J. G. FRASER,  
Special Officer.



Surveyor-General's Office,  
Colombo, July 13, 1911.

Scale of 4 Chains to an Inch.

A. H. G. DAWSON,  
for Surveyor-General.

Uva S. O. 1,425.

Order under Section 4, Sub-section (1), of "The Waste Lands Ordinances of 1897, 1899, 1900, and 1903."

In the matter of the lands commonly called or known as Peelagoda and Pallehahena, situate in the village of Welgolla, in the Bogoda korale of the Yatikinda division, in the Province of Uva, and of "The Waste Lands Ordinances of 1897, 1899, 1900, and 1903."

WHEREAS in pursuance of section 1 of the said Ordinances it was duly declared and notified on July 23, 1909, that if no claim to the lands commonly called or known as Peelagoda and Pallehahena, situate in the village of Welgolla, in the Bogoda korale of the Yatikinda division, in the Province of Uva, containing in extent 2 acres 3 roods and 37 perches, and shown as lot 16d, 16s in preliminary plan 175, and in the annexed diagrams was made to John George Fraser, Special Officer appointed under section 28 of the said Ordinances, within the period of three months from the date specified in the said notice, such lands would be declared the property of the Crown, and dealt with on account of the Crown (*vide* Notice No. 3,512):

And whereas Dissanayaka Mudiyansele Puchi Banda made claim thereto, and I, John George Fraser, Special Officer appointed under section 28 of the said Ordinances, made due inquiry into such claim, and whereas the said claimant and I, with the consent of His Excellency the Governor, came to an agreement in writing, dated January 4, 1910, concerning the said lands, under section 4, sub-section (1), of the said Ordinances, whereby it was agreed that the said claimant should be declared the purchaser of the said lands upon payment on or before March 4, 1910, to the Government Agent at Badulla of a sum of Twenty Rupees (Rs. 20) only, as the purchase amount of the said lands, and whereas the said amount has been duly paid by the said claimant, he is hereby, in pursuance of the agreement afore-mentioned, declared to be the purchaser of the said lands, as more fully described herein below.



*Description of the Lands referred to.*

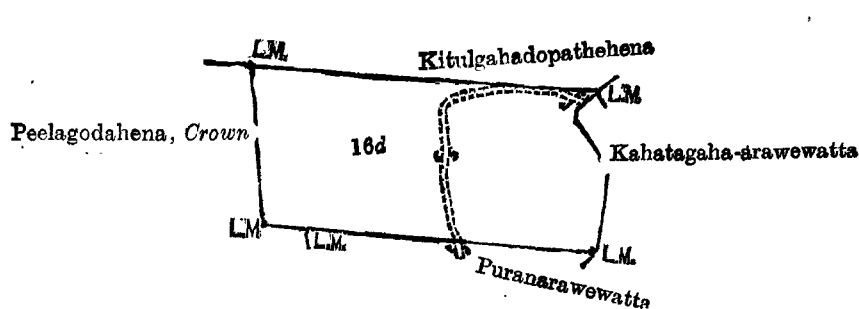
The following lots situated in the village of Welgolla, in the Bogoda korale of the Yatikinda division, in the Province of Uva, as described in the annexed diagrams :—

## I.—Preliminary plan 175.

Situation : Welgolla village in Bogoda korale of Yatikinda division in Province of Uva.

Lot.	Name of Land.	Extent, A. R. P.
16d	Peelagoda (exclusive of the road that passes through this land)	1 3 36

and bounded as follows : on the north by Kitulgahadopathehena sold by the Crown to Dissanayaka Mudiyansele Banda Arachchi ; on the east by Kahatagaha-arawewatta claimed by D. M. Kiri Banda ; on the south by Puranarawewatta sold by the Crown under the Waste Lands Ordinances to Dissanayaka Mudiyansele Banda ; on the west by Peelagodahena declared to be the property of the Crown under the Waste Lands Ordinances.



Surveyor-General's Office,  
Colombo, July 13, 1911.

Scale of 4 Chains to an Inch.

A. H. G. DAWSON,  
for Surveyor-General.

## II.—Preliminary plan 175.

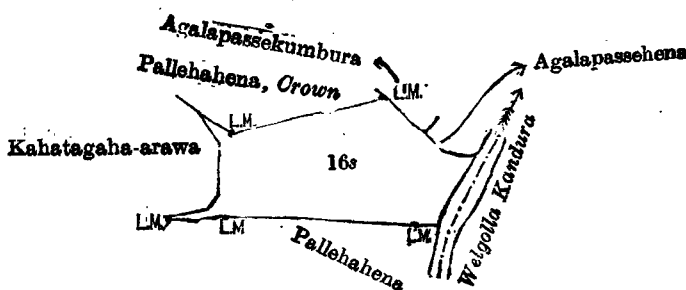
Situation : Welgolla village in Bogoda korale of Yatikinda division in Province of Uva.

Lot.	Name of Land.	Extent, A. R. P.
16s	Pallehahena	1 0 1

and bounded as follows : Pallehahena declared to be the property of the Crown under the Waste Lands Ordinances, Agalapassekumbura claimed by Dissanayaka Mudiyansele Punchirala and others, Agalapassehena declared to be the property of the Crown under the Waste Lands Ordinances ; on the east by the Welgollakandura ; on the south by Pallehahena, Kahatagaha-arawehena sold by the Crown under the Waste Lands Ordinances to D. M. Appuhami ; on the west by Kahatagaha-arawa claimed by Dissanayake Mudiyansele Siyatu and another.

October 2, 1911.

J. G. FRASER,  
Special Officer.



Surveyor-General's Office,  
Colombo, July 13, 1911.

Scale of 4 Chains to an Inch.

A. H. G. DAWSON,  
for Surveyor-General.

## Uva S. O. 1,426.

## Order under Section 4, Sub-section (1), of "The Waste Lands Ordinances of 1897, 1899, 1900, and 1903."

In the matter of the land commonly called or known as Hewanillehena, situate in the village of Welgolla, in the Bogoda korale of the Yatikinda division, in the Province of Uva, and of "The Waste Lands Ordinances of 1897, 1899, 1900, and 1903."

WHEREAS in pursuance of section 1 of the said Ordinances it was duly declared and notified on July 23, 1909, that if no claim to the land commonly called or known as Hewanillehena, situate in the village of Welgolla, in the Bogoda korale of the Yatikinda division, in the Province of Uva, containing in extent 1 acre and 6 perches, and shown as lot 16k in preliminary plan 175, and in the annexed diagram, was made to John George Fraser, Special Officer appointed under section 28 of the said Ordinances, within the period of three months from the date specified in the said notice, such land would be declared the property of the Crown, and dealt with on account of the Crown (*vide* Notice No. 3,512) :

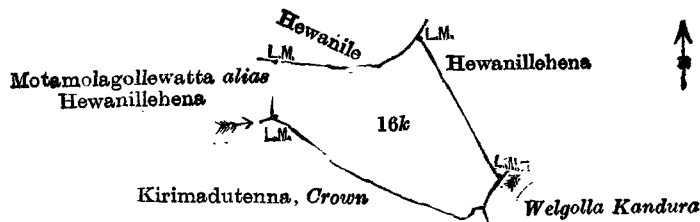
And whereas Dissanayaka Mudiyansele Ukku Banda, made claim thereto, and I, John George Fraser, Special Officer appointed under section 28 of the said Ordinances, made due inquiry into such claim, and whereas the said claimant and I, with the consent of His Excellency the Governor, came to an agreement in writing dated January 4, 1910, concerning the said land, under section 4, sub-section (1), of the said Ordinances, whereby it was agreed that the said claimant should be declared the purchaser of the said land upon payment or before March 4, 1910, to the Government Agent at Badulla of a sum of Five Rupees (Rs. 5) only, as the purchase amount of the said land, and whereas the said amount has been duly paid by the said claimant, he is hereby, in pursuance of the agreement afore-mentioned, declared to be the purchaser of the said land, as more fully described in below.

*Description of the Land referred to.*

The land commonly called or known as Hewanillehena, situated in the village of Welgolla, in the Bogoda korale of the Yatikinda division, in the Province of Uva, containing in extent 1 acre and 6 perches shown as lot 16k in preliminary plan 175, and in the annexed diagram, and bounded as follows: on the north by Hewanille claimed by D. M. Heen Punchirala and others, Hewanillehena sold by the Crown under the Waste Lands Ordinances to D. M. Heen Banda; on the east by Hewanillehena sold by the Crown under the Waste Lands Ordinances to D. M. Heen Banda, the Welgollekandura; on the south by Kirimadutenna declared to be the property of the Crown under the Waste Lands Ordinances; on the west by Motamolagollewatta *alias* Hewanillehena sold by the Crown under the Waste Lands Ordinances to D. M. Heen Punchirala.

October 2, 1911.

J. G. FRASER,  
Special Officer.



Surveyor-General's Office,  
Colombo, July 13, 1911.

Scale of 4 Chains to an Inch.

A. H. G. DAWSON,  
for Surveyor-General.

**Uva S. O. No. 1,427.**

**Order under Section 4, Sub-section (1), of "The Waste Lands Ordinances of 1897, 1899, 1900, and 1903."**

In the matter of the land commonly called or known as Hewanillehena, situate in the village of Welgolla, in the Bogoda korale of the Yatikinda division, in the Province of Uva, and of "The Waste Lands Ordinances of 1897, 1899, 1900, and 1903."

WHEREAS in pursuance of section 1 of the said Ordinances it was duly declared and notified on July 23, 1909, that if no claim to the land commonly called or known as Hewanillehena, situate in the village of Welgolla, in the Bogoda korale of the Yatikinda division, in the Province of Uva, containing in extent 3 roods and 36 perches, and shown as lot 16l in preliminary plan 175, and in the annexed diagram, was made to John George Fraser, Special Officer appointed under section 28 of the said Ordinances, within the period of three months from the date specified in the said notice, such land would be declared the property of the Crown, and dealt with on account of the Crown (*vide* Notice No. 3,512):

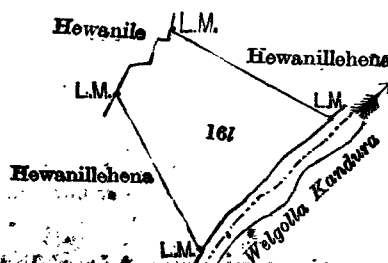
And whereas Dissanayake Mudiyansele, Heen Banda made claim thereto, and I, John George Fraser, Special Officer appointed under section 28 of the said Ordinances, made due inquiry into such claim, and whereas the said claimant and I, with the consent of His Excellency the Governor, came to an agreement in writing dated January 4, 1910, concerning the said land, under section 4, sub-section (1), of the said Ordinances, whereby it was agreed that the said claimant should be declared the purchaser of the said land upon payment on or before March 4, 1910, to the Government Agent at Badulla, of a sum of Five Rupees (Rs. 5) only, as the purchase amount of the said land, and whereas the said amount has been duly paid by the said claimant, he is hereby, in pursuance of the agreement afore-mentioned, declared to be the purchaser of the said land, as more fully described herein below.

*Description of the Land referred to.*

The land commonly called or known as Hewanillehena, situated in the village of Welgolla, in the Bogoda korale of the Yatikinda division, in the Province of Uva, containing in extent 3 roods and 36 perches, shown as lot 16l in preliminary plan 175, and in the annexed diagram, and bounded as follows: on the north by Hewanille claimed by D. M. Punchirala and others, Hewanillehena sold by the Crown under the Waste Lands Ordinances to Dissanayake Mudiyansele Mutu Banda; on the east by the Welgollekandura; on the south by the Welgollekandura, Hewanillehena sold by the Crown under the Waste Lands Ordinances to Dissanayake Mudiyansele Ukku Banda; on the west by Hewanillehena sold under the Waste Lands Ordinances to D. M. Ukku Banda, Hewanille claimed by D. M. Punchirala and others.

October 2, 1911.

J. G. FRASER,  
Special Officer.



Surveyor-General's Office,  
Colombo, July 13, 1911.

Scale of 4 Chains to an Inch.

A. H. G. DAWSON,  
for Surveyor-General.