



Ceylon Government Gazette

Published by Authority.

No. 6,480 — FRIDAY, DECEMBER 22, 1911..

PART I.—General: Minutes, Proclamations, Appointments,
and General Government Notifications.

PART II.—Legal and Judicial.

PART III.—Provincial Administration.

PART IV.—Land Settlement.

PART V.—Mercantile, Marine, Municipal, Local, &c.

Separate paging is given to each Part in order that it may be filed separately.

Part IV.—Land Settlement.

	PAGE		PAGE
Preliminary Notices	1345	Final Orders	1354

PRELIMINARY NOTICES.

Hambantota Notice No. 4,319.

Notice under "The Waste Lands Ordinances of 1897, 1899, 1900, and 1903."

TAKE notice that unless within three months from December 22, 1911, the persons, if any, who claim any interest in the lands hereinafter mentioned or in any one or more of such lands or to some interest therein make claim in person or in writing to the said lands or any of them or to some interest therein to W. E. Wait, Esq., Special Officer appointed under section 28 of "The Waste Lands Ordinances of 1897, 1899, 1900, and 1903," at his office at Fort, Colombo:

Such Special Officer, in pursuance of the powers vested in him by the said Ordinances, will declare by writing under his hand that the said lands or such of them, as to which no claim has been made, are the property of the Crown.

W. E. WAIT,
Special Officer.

Description of the Lands referred to.

The following lots situated in the village of Katuwana, in the West Giruwa pattu of the Hambantota District, in the Southern Province, as described in the annexed diagrams:—

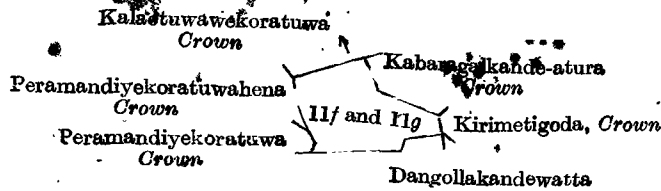
I.—Preliminary plan 194. Field sheets O/15/6-14 and O/15/22-30.

Situation: Katuwana village in West Giruwa pattu of Hambantota District.

Lot.	Name of Land.	Extent.	R. P.
11f	Pahalawatta	..	2 25
11g	Do.	..	0 3 14

R. 1 39

and bounded as follows: on the north by Kalaotuwawekoratuwa declared to be Crown property under the Waste Lands Ordinances; on the east by Kabaragalkandatura declared to be Crown property under the Waste Lands Ordinances; Kirimetigoda declared to be Crown property under the Waste Lands Ordinances; on the south by Dangollakandawatta claimed by Kankanan Vitaranaga Baba and others; on the west by Peramandiyekoratuwa declared to be Crown property under the Waste Lands Ordinances; Peramandiyekoratuwa declared to be Crown property under the Waste Lands Ordinances.



Surveyor-General's Office,
Colombo, November 11, 1911.

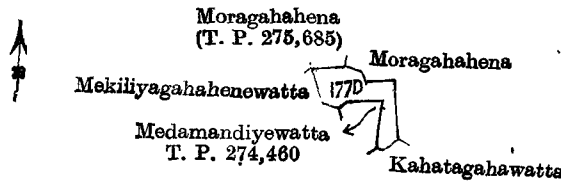
Scale of 8 Chains to an Inch.

A. H. G. DAWSON,
for Surveyor-General.

II.—Preliminary plan 194. Field sheet O/15/8-16.
Situation : Katuwana village in West Giruwa pattu of Hambantota District.

Lot.	Name of Land.	Extent, A. R. P.
177d	Mekiliyagahahenewatta ...	0 2 17

and bounded as follows : on the north by Moragahahena sold by the Crown (T. P. 275,685), Moragahahena claimed by Hettigey Kalu Appu ; on the east by Moragahahena claimed by Hettigey Kalu Appu ; on the south by Kahatagahawatta claimed by Munasinge Kostan, Medamandiyewatta sold by the Crown (T. P. 274,460) ; on the west by Mekiliyagahahenewatta claimed by Gamage Kiri Appu and others.



Surveyor-General's Office,
Colombo, May 15, 1911.

Scale of 8 Chains to an Inch.

A. H. G. DAWSON,
for Surveyor-General.

Hambantota S. O. 70—1911.

Hambantota Notice No. 4,320:

Notice under "The Waste Lands Ordinances of 1897, 1899, 1900, and 1903."

TAKE notice that unless within three months from December 22, 1911, the persons, if any, who claim any interest in the land hereinafter mentioned make claim in person or in writing to the said land or to some interest therein to H. C. Toller, Esq., Special Officer appointed under section 28 of "The Waste Lands Ordinances of 1897, 1899, 1900, and 1903," at his office at Fort, Colombo :

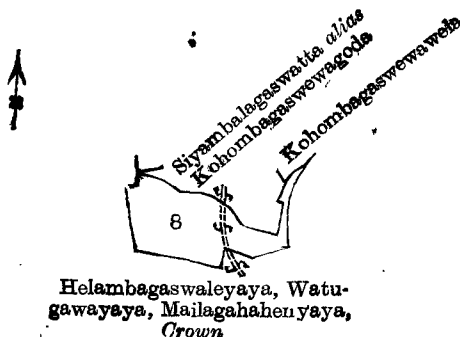
Such Special Officer, in pursuance of the powers vested in him by the said Ordinances, will declare by writing under his hand that the land, to which no claim has been made, is the property of the Crown.

H. C. TOLLER,
Special Officer.

Description of the Land referred to.

The land commonly called or known as Kohombagaswewagoda, situated in the village of Kohombagaswewa, in the East Giruwa pattu of the Hambantota District, in the Southern Province, containing in extent 1 acre and 2 roods, shown as lot 8 in preliminary plan 423, and in the annexed diagram, and bounded as follows: on the north by Siyambalagaswatta alias Kohombagaswewagoda claimed by Kodituwakkuge Jayatuhamy and others, Kohombagaswewawela claimed by Abeyin Korale Arachchige David and others ; on the east, south, and west by Helambagaswaleyaya, Watugawayaya, and Mailagahahenyaya declared to be Crown property under the Waste Lands Ordinances,

Field sheet P/11/39-47.



Surveyor-General's Office,
Colombo, November 30, 1911.

Scale of 8 Chains to an Inch.

A. H. G. DAWSON,
for Surveyor-General.

Hambantota S. O. 71—1911.

Kurunegala Notice No. 4,321.

Notice under "The Waste Lands Ordinances of 1897, 1899, 1900, and 1903."

TAKE notice that unless within three months from December 22, 1911, the persons, if any, who claim any interest in the lands hereinafter mentioned or in any one or more of such lands or to some interest therein make claim in person or in writing to the said lands or any of them or to some interest therein to N. A. Hampton, Esq., Special Officer appointed under section 28 of "The Waste Lands Ordinances of 1897, 1899, 1900, and 1903," at his office at Fort, Colombo :

Such Special Officer, in pursuance of the powers vested in him by the said Ordinances, will declare by writing under his hand that the said lands or such of them, as to which no claim has been made, are the property of the Crown.

N. A. HAMPTON,
Special Officer.

Description of the Lands referred to.

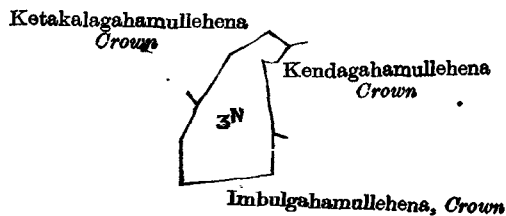
The following lots situated in the village of Konduruwawala, in the Meda Pattu Korale East of the Katugampola hatpattu of the Kurunegala District, in the North-Western Province, as described in the annexed diagrams :—

I.—Preliminary plan 387.

Situation : Konduruwawala village in Meda Pattu Korale East of Kurunegala District.

Lot.	Name of Land.	Extent, A. R. P.
3n	Barantharamukalana	1 2 32

and bounded as follows : on the north by Ketakalagahamullehena claimed by the Crown ; on the east by Kendagahamullehena claimed by the Crown, Imbulgahamullehena claimed by the Crown ; on the south by Imbulgahamullehena claimed by the Crown ; on the west by Imbulgahamullehena claimed by the Crown, Ketakalagahamullehena claimed by the Crown.



Surveyor-General's Office,
Colombo, September 23, 1911.

Scale of 8 Chains to an Inch.

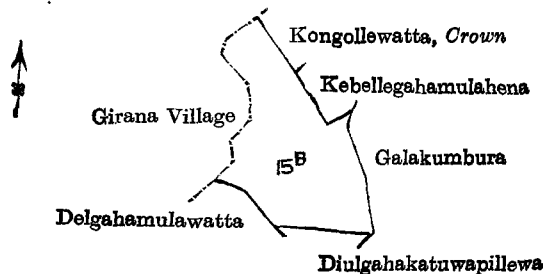
A. H. G. DAWSON,
for Surveyor-General.

II.—Preliminary plan 387.

Situation : Konduruwawala village in Meda Pattu Korale East of Kurunegala District.

Lot.	Name of Land.	Extent, A. R. P.
15b	Kongollahena	3 0 37

and bounded as follows : on the north by Kongollewatta claimed by the Crown, Kebellegahamullehena sold by the Crown ; on the east by Galakumbura claimed by J. Kapuruhamy and others ; on the south by Diulgahakatuwapillewa sold by the Crown, Delgahamullewatta sold by the Crown ; on the west by the village limit of Girana.



Surveyor-General's Office,
Colombo, September 28, 1911.

Scale of 8 Chains to an Inch.

A. H. G. DAWSON,
for Surveyor-General.

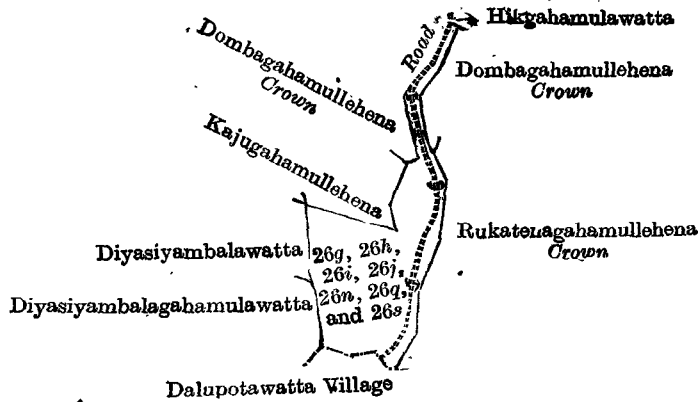
III.—Preliminary plan 387.

Situation : Konduruwawala village in Meda Pattu Korale East of Kurunegala District.

Lot.	Name of Land.	Extent, A. R. P.
26g	Dangodellehena	2 2 34
26h	Dangodellehena (road reservation)	0 6 1
26i	Do. (do.)	0 0 4
26j	Do. (do.)	0 0 1
26n	Dombagahamullehena (road reservation)	0 0 16
26q	Do. (do.)	0 0 32
26s	Rukatenagahamullehena (road reservation)	0 1 23

3 1 21

and bounded as follows : on the north by Kajugahamullehena sold by the Crown, Dombagahamullehena claimed by the Crown, a road, Hikgahamullehena claimed by J. Dingiri Menika ; on the east by Dombagahamullehena claimed by the Crown, Rukatenagahamullehena claimed by the Crown ; on the south by the village limit of Dalupotawatta ; on the west by Diyasiyambalagahamullehena sold by the Crown, Diyasiyambalawatta sold by the Crown.



Surveyor-General's Office,
Colombo, September 28, 1911.

Scale of 8 Chains to an Inch.

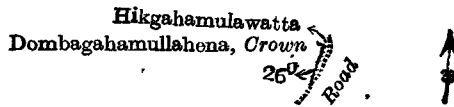
A. H. G. DAWSON,
for Surveyor-General.

IV.—Preliminary plan 387.

Situation : Konduruwawala village in Meda Pattu Korale East of Kurunegala District.

Lot.	Name of Land.	Extent, A. R. P.
26o	Dombaghamullehena (road reservation) ..	0 0 3

and bounded as follows : on the north by Hikkahamulawatta claimed by J. Dingiri Menika ; on the east and south by road ; on the west by Dombaghamullehena claimed by the Crown.



Surveyor-General's Office,
Colombo, September 28, 1911.

Scale of 8 Chains to an Inch.

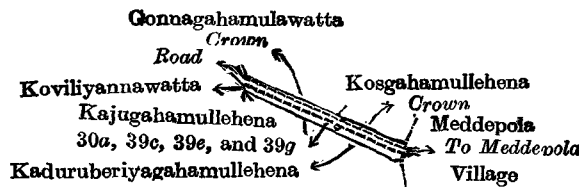
A. H. G. DAWSON,
for Surveyor-General.

V.—Preliminary plan 387.

Situation : Konduruwawala village in Meda Pattu Korale East of Kurunegala District.

Lot.	Name of Land.	Extent, A. R. P.
0a	Kajughamullehena (road reservation) ..	0 0 4
39c	Gonnaghamullehena (road reservation) ..	0 0 6
39e	Kadumberiyaghamullehena (road reservation) ..	0 0 14
39g	Kosgahamullehena (road reservation) ..	0 0 4
		0 0 28

and bounded as follows : on the north by Gonnaghamullehena claimed by the Crown, Kosgahamullehena claimed by the Crown ; on the east by the village limit of Meddepola ; on the south by Kadumberiyaghamullehena sold by the Crown, Kajughamullehena sold by the Crown ; on the west by Koriliyannawatta claimed by J. Punchirala Arachchi, a road.



Surveyor-General's Office,
Colombo, September 28, 1911.

Scale of 8 Chains to an Inch.


A. H. G. DAWSON,
for Surveyor-General.

VI.—Preliminary plan 387.

Situation : Konduruwawala village in Meda Pattu Korale East of Kurunegala District.

Lot.	Name of Land.	Extent, A. R. P.
35a	Ihalawelapillewa (road reservation) ..	0 0 16
35c	Delgahamullehena (road reservation) ..	0 0 29
35e	Imbulgodagederawatta (road reservation) ..	0 0 7
36a	Do. (do.) ..	0 0 2
		0 1 14

and bounded as follows : on the north by Ihalawelapillewa claimed by the Crown, Kajugahakumbura claimed by Dingiri Menika ; on the east by road ; on the south by Dematagahamadittewatta claimed by Winasin Pedige Gunawardena and another, Imbulgodagederawatta sold by the Crown, Imbulgodagederawattahena sold by the Crown, Delgahamullehena claimed by the Crown ; on the west by Dematagahamadittewatta claimed by H. Gunaya and others, a road, Kabatagahamullehena claimed by the Crown.



Surveyor-General's Office,
Colombo, September 28, 1911.

Scale of 8 Chains to an Inch.

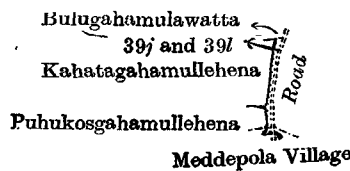
A. H. G. DAWSON,
for Surveyor-General.

VII.—Preliminary plan 387.

Situation : Konduruwawala village in Meda Pattu Korale East of Kurunegala District.

Lot.	Name of Land.	Extent, A. R. P.
39j	Puhukosgahamullahena (road reservation)	0 0 3
39l	Kahatagahamullahena (road reservation)	0 0 14
		0 0 17

and bounded as follows : on the north by Bulugahamulawatta claimed by Vedanaidelage Sinno Naide and others ; on the east by a road ; on the south by the village limit of Meddepola ; on the west by Puhukosgahamullehena sold by the Crown, Kahatagahamullehena sold by the Crown.



Surveyor-General's Office,
Colombo, September 28, 1911.

Scale of 8 Chains to an Inch.

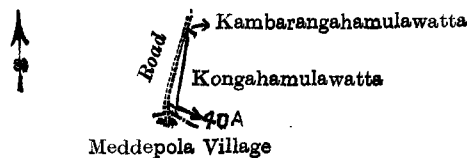
A. H. G. DAWSON,
for Surveyor-General.

VIII.—Preliminary plan 387.

Situation : Konduruwawala village in Meda Pattu Korale East of Kurunegala District.

Lot.	Name of Land.	Extent, A. R. P.
40a	Kongahamullawatta (road reservation)	0 0 12

and bounded as follows : on the north by Kambarangahamulawatta claimed by Davith Naide ; on the east by Kongahamulawatta sold by the Crown ; on the south by the village limit of Meddepola ; on the west by a road.



Surveyor-General's Office,
Colombo, September 28, 1911.

Scale of 8 Chains to an Inch.

A. H. G. DAWSON,
for Surveyor-General.

IX.—Preliminary plan 387.

Situation : Konduruwawala village in Meda Pattu Korale East of Kurunegala District.

Lot.	Name of Land.	Extent, A. R. P.
48	Delgollamukalana	7 2 9
52i	Kahatagahamulahena	3 1 21
52k	Kandehena	1 1 15
52l	Galagawahena	2 1 24
52m	Puakgahamullehena (cemetery)	1 1 18
53	Valiketiyamukalana	131 0 1
		147 0 8

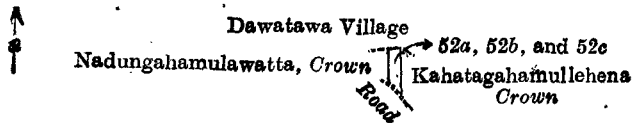
and bounded as follows : on the north by the village limit of Hamangalla ; on the east by the village limit of Meddepola, the village limit of Meddepola ; on the south by Kosgahamulawatta claimed by Jayany Arachchi and others, Bogahamulawatta claimed by J. Punchi Hamy and others, Amulla, Beligahamulawatta claimed by J. Kiri Menika and others, Bogahamulawatta claimed by Puhawatta claimed by ditto, Deniyagawawatta claimed by Jayakodi Mudiyanseleage Mudalihamy claimed by L. Punchi Appuhamy, Delgahamullehena claimed by the Crown, Kahatagahamullehena claimed by the Crown, Usgalagawawatta claimed by Liyanaralage Usgalagahamulawatta sold by the Crown, Hikgahamulakumbura claimed by Siyatu Hamy Usgalagahamulawatta sold by the Crown, Werellawatta claimed by the Crown, Warallawatta claimed by Liyanaralage Mudalihamy and others, Delgahamulawatta claimed by Liyanaralage Mudalihamy and others, Kahatagahamullewatta claimed by Liyanaralage Mudalihamy and others, Kahatagahamullewatta sold by the Crown, Timbirigahamullewatta claimed by the Crown, Timbirigahamullewatta claimed by the Crown, Kumbukgahamullehena claimed by the Crown, Kahatagahamullehena claimed by the Crown, Dawatawa.

X.—Preliminary plan 387.

Situation : Konduruwawala village in Meda Pattu Korale East of Kurunegala District.

Lot.	Name of Land.	Extent, A. R. P.
52a	Nadungahamullahena (road reservation)	0 0 3
52b	Gansabhawa road	0 0 3
52c	Kahatagahamullehena	0 0 7
		0 0 15

and bounded as follows : on the north by the village limit of Dawatawa ; on the east by Kahatagahamullehena claimed by the Crown ; on the south by a road ; on the west by Madangahamulawatta claimed by the Crown.



Surveyor-General's Office,
Colombo, September 28, 1911.

Scale of 8 Chains to an Inch.

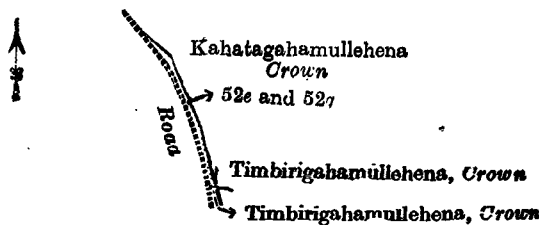
A. H. G. DAWSON,
for Surveyor-General.

XI.—Preliminary plan 387.

Situation : Konduruwawala village in Meda Pattu Korale East of Kurunegala District.

Lot.	Name of Land.	Extent, A. R. P.
52e	Kahatagahamullehena (road reservation)	0 0 15
52g	Timbirigahamullahena (road reservation)	0 0 2
		0 0 17

and bounded as follows : on the north by Kahatagahamullehena claimed by the Crown ; on the east by Kahatagahamullehena claimed by the Crown, Timbirigahamullehena claimed by the Crown ; on the south by Timbirigahamullehena claimed by the Crown ; on the west by a road.



Surveyor-General's Office,
Colombo, September 28, 1911.

Scale of 8 Chains to an Inch.

A. H. G. DAWSON,
for Surveyor-General.

Kurunegala S. O. 153—1911.

Anuradhapura Notice No. 4,322.

Notice under "The Waste Lands Ordinances of 1897, 1899, 1900, and 1903."

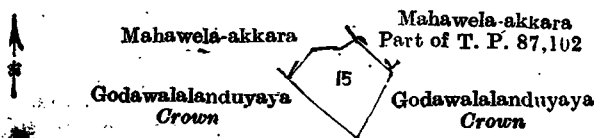
TAKE notice that unless within three months from December 22, 1911, the persons, if any, who claim any interest in the land hereinafter mentioned make claim in person or in writing to the said land or to some interest therein to W. E. Wait, Esq., Special Officer appointed under section 28 of "The Waste Lands Ordinances of 1897, 1899, 1900, and 1903," at his office at Fort, Colombo :

Such Special Officer, in pursuance of the powers vested in him by the said Ordinances, will declare by writing under his hand that the land, to which no claim has been made, is the property of the Crown.

W. E. WAIT,
Special Officer.

Description of the Land referred to.

The land commonly called or known as Mahawela-akkara (part of T. P. 2,616/8,233), situated in the village of Galkandegama, in the Pahalakendetulana of the Kende korale of the Nuwaragam palata, in the North-Central Province, containing in extent 1 acre, shown as lot 15 in preliminary plan 557, and in the annexed diagram, and bounded as follows : on the north by Mahawela-akkara encroached upon by owners of T. P. 87,102, Mahawela-akkara, part of T. P. 87,102 ; on the east and south by Godawalalanduyaya declared to be Crown property under the Waste Lands Ordinances ; on the west by Mahawela-akkara encroached upon by owners of T. P. 87,102.



Surveyor-General's Office,
Colombo, November 30, 1911.

Scale of 8 Chains to an Inch.

A. H. G. DAWSON,
for Surveyor-General.

Anuradhapura S. O. 33—1911.

Matara Notice No. 4,323.

Notice under "The Waste Lands Ordinances of 1897, 1899, 1900, and 1903."

TAKE notice that unless within three months from December 22, 1911, the persons, if any, who claim any interest in the lands hereinafter mentioned or in any one or more of such lands appear before the Assistant Government Agent of the Matara District, at the Matara Kachcheri, and make claim to the said lands or any of them, or to some interest therein :

Such Assistant Government Agent, in pursuance of the powers vested in him by "The Waste Lands Ordinances of 1897, 1899, 1900, and 1903," will declare by writing under his hand that the said lands or such of them, as to which no claim has been made, are the property of the Crown.

A. C. ALLNUTT,
Assistant Government Agent.

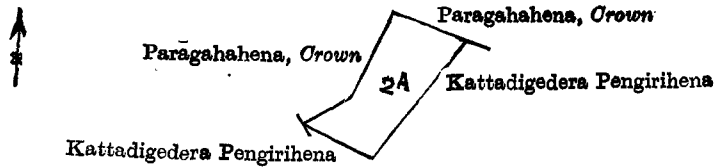
Description of the Lands referred to.

The following lots situated in the village of Ampanagala, in the Morawak korale of the Matara District, in the Southern Province, as described in the annexed diagrams :—

I.—Block survey preliminary plan 38. Field sheet O/15/34-42.
Situation : Ampanagala village in Morawak korale of Matara District.

Lot.	Name of Land.	Extent, A. R. P.
2a	Paragahahena	1 2 17

and bounded as follows : on the north by Paragahahena belonging to Crown ; on the east and south by Kattadigedara Pengirihena claimed by H. Jandiris, Liyanage Appu, and others ; on the west by Paragahahena belonging to Crown.



Surveyor-General's Office,
Colombo, August 11, 1911.

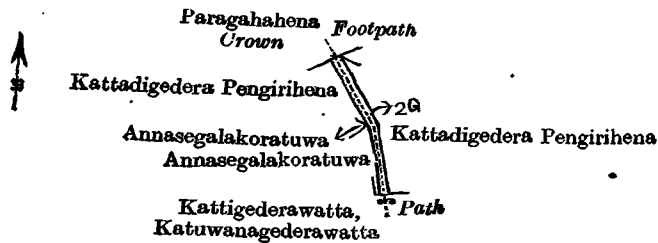
Scale of 8 Chains to an Inch.

A. H. G. DAWSON,
for Surveyor-General.

II.—Block survey preliminary plan 38. Field sheet O/15/34-42.
Situation : Ampanagala village in Morawak korale of Matara District.

Lot.	Name of Land.	Extent, A. R. P.
2g	Paragahahena	0 0 28

and bounded as follows : on the north by Paragahahena belonging to Crown ; on the east by Kattadigedara Pengirihena claimed by H. Jandiris, Liyanage Appu, and others ; on the south by Kattadigedarawatta, Katuwanagedarawatta claimed by H. Jandiris, Liyanage Appu, and others ; on the west by Annasegalakoratuwa claimed by Jayasinkandage Ranhami and Kattadigedara Pengirihena claimed by H. Jandiris, Liyanage Appu, and others.



Surveyor-General's Office,
Colombo, August 11, 1911.

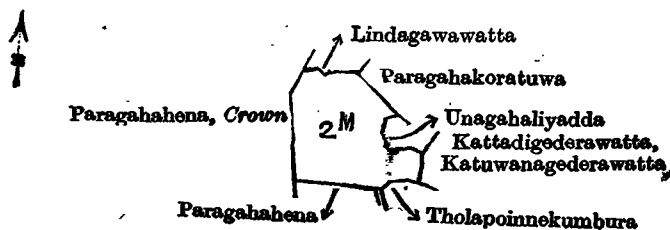
Scale of 8 Chains to an Inch.

A. H. G. DAWSON,
for Surveyor-General.

III.—Block survey preliminary plan 38. Field sheet O/15/34-42.
Situation : Ampanagala village in Morawak korale of Matara District.

Lot.	Name of Land.	Extent, A. R. P.
2m	Paragahahena	1 3 21

and bounded as follows : on the north by Lindagawawatta claimed by Egodaheewage Andiris ; on the east by Paragahakoratuwa claimed by Liyanage Appu and others, Unagahaliyadda claimed by Liyanage Appu and Kattadigederawatta Katuwanagedarawatta claimed by H. Jandiris, Liyanage Appu, and others ; on the south by Paragahahena claimed by Liyanage Appuhami and others and Tolapoinnekumbura claimed by Don Andris and others ; on the west by Paragahahena belonging to Crown.



Surveyor-General's Office,
Colombo, August 11, 1911.

Scale of 8 Chains to an Inch.

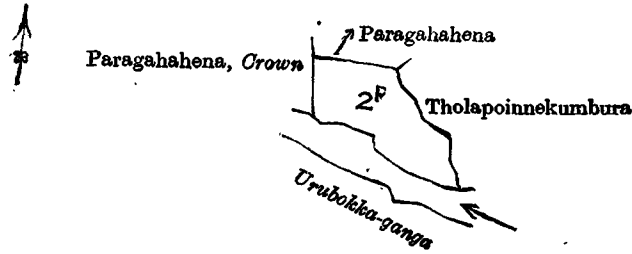
A. H. G. DAWSON,
for Surveyor-General.

IV.—Block survey preliminary plan 38. Field sheet O/15/34-42.

Situation : Ampanagala village in Morawak korale of Matara District.

Lot.	Name of Land.	Extent, A. R. P.
2p ..	Paragahahena	1 3 0

and bounded as follows ; on the north by Paragahahena claimed by Liyanage Appu and others ; on the east by Tolapoinnekumbura claimed by Don Andris and others ; on the south by Urubokka-ganga ; and on the west by Paragahahena belonging to Crown.



Surveyor-General's Office,
Colombo, August 11, 1911.

Scale of 8 Chains to an Inch.

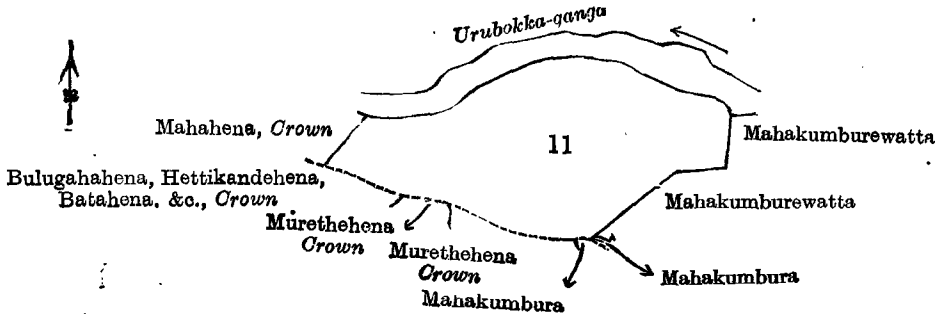
A. H. G. DAWSON,
for Surveyor-General.

V.—Block survey preliminary plan 38. Field sheet O/15/34-42.

Situation : Ampanagala village in Morawak korale of Matara District.

Lot.	Name of Land.	Extent, A. R. P.
11 ..	Mahakumburekele	8 0 27

and bounded as follows : on the north by Urubokka-ganga ; on the east by Mahakumburewatta claimed by Don Andris Abeysagoonewardena and others ; on the south by Bulugahahena, Hettikandehena, Batahena, &c., declared Crown under the Waste Lands Ordinances, Murutehena belonging to Crown, Mahakumbura claimed by H. G. Don Andris Abeysagoonewardana and others, Mahakumbura claimed by Egodahewage Bastian and others, and Mahakumburewatta claimed by Don Andris Abeysagoonewardena and others ; on the west by Mahahena belonging to Crown.



Surveyor-General's Office,
Colombo, August 11, 1911.

Scale of 8 Chains to an Inch.

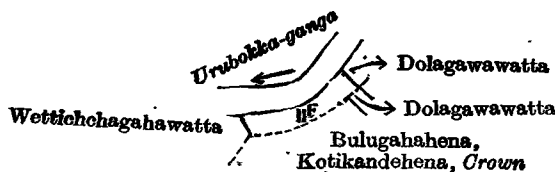
A. H. G. DAWSON,
for Surveyor-General.

VI.—Block survey preliminary plan 38. Field sheet O/15/34-42.

Situation : Ampanagala village in Morawak korale of Matara District.

Lot.	Name of Land.	Extent, A. R. P.
11f ..	Wettichchagahawatta	0 1 34

and bounded as follows : on the north by Urubokka-ganga ; on the east by Dolagawawatta claimed by A. Baba Appu and others ; on the south by Bulugahahena, Kotikandehena claimed by Crown, and Dolagawawatta claimed by A. W. K. Bastian Appu and others ; on the west by Wettichchagahawatta claimed by H. Allis and others.



Surveyor-General's Office,
Colombo, August 11, 1911.

Scale of 8 Chains to an Inch.

A. H. G. DAWSON,
for Surveyor-General.

FINAL ORDERS.

Galle S. O. No. 225.

Order under Section 2 of "The Waste Lands Ordinances of 1897, 1899, 1900, and 1903," declaring Lands to be Crown Property.

In the matter of the lands commonly called or known as Gulanehenedeniya, Batadombagahawatta, &c., situate in the village of Halwitigala, in the Hinidum pattu of the Galle District, in the Southern Province, and of "The Waste Lands Ordinances of 1897, 1899, 1900, and 1903."

THE notice required by section 1 of "The Waste Lands Ordinances of 1897, 1899, 1900, and 1903," having been duly published in manner prescribed by that section in respect of the above-named lands (*vide* Notice No. 4,135); and no claim having been made to the said lands or to any interest therein within the period of three months from the date specified in the said notice, I, Harry Chambers Toller, Special Officer appointed under section 28 of the said Ordinances, under and by virtue of the powers vested in me in that behalf by section 2 of the said Ordinances, do hereby, on November 1, 1911, order and declare that the said lands, as more fully described herein below, situate in the village of Halwitigala, in the Hinidum pattu of the Galle District, in the Southern Province, and shown as lots 15b, 15c, 19, and 42a1 in preliminary plan 485, and in the annexed diagrams, and containing in extent 1 acre and 36 perches, are the property of the Crown.

Description of the Lands referred to.

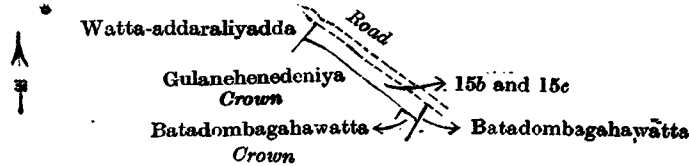
The following lots situated in the village of Halwitigala, in the Hinidum pattu of the Galle District, in the Southern Province, as described in the annexed diagrams:—

I.—Preliminary plan 485. Field sheet O/9/50-58.

• Situation : Halwitigala village in Hinidum pattu of Galle District.

Lot.	Name of Land.	Extent, A. R. P.
15b	Gulanehenedeniya	0 0 39
15c	Batadombagahawatta	0 0 4
		<hr/>
		0 1 3

and bounded as follows : on the north by a road ; on the east by Batadombagahawatta claimed by Sedarage Arnolis and others ; on the south by Batadombagahawatta claimed by the Crown, Gulanehenedeniya claimed by the Crown ; on the west by Watta-addaraliyadda claimed by Sedarage Karolis and others.



Surveyor-General's Office,
Colombo, June 12, 1911.

Scale of 8 Chains to an Inch.

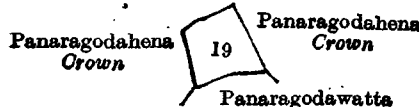
A. H. G. DAWSON,
for Surveyor-General.

II.—Preliminary plan 485. Field sheet O/9/50-58.

Situation : Halwitigala village in Hinidum pattu of Galle District.

Lot.	Name of Land.	Extent, A. R. P.
19	Panaragodawatta	0 2 38

and bounded as follows : on the north and east by Panaragodahena declared to be Crown property under the Waste Lands Ordinances ; on the south by Panaragodawatta claimed by Horalahewage Siadoris and others ; on the west by Panaragodahena declared to be Crown property under the Waste Lands Ordinances.



Surveyor-General's Office,
Colombo, June 14, 1911.

Scale of 8 Chains to an Inch.

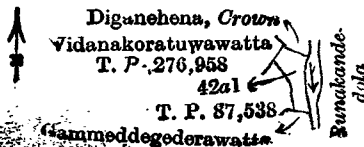
J. B. M. RIDOUT,
for Surveyor-General.

III.—Preliminary plan 485. Field sheet O/9/50-58.

Situation : Halwitigala village in Hinidum pattu of Galle District.

Lot.	Name of Land.	Extent, A. R. P.
42a1	Malgahawatta	0 0 35

and bounded as follows : on the north by Diganehena declared to be Crown property under the Waste Lands Ordinances ; on the east by the Runakande-dola ; on the south by Gammeddegedarawatta claimed by I. Dines and others ; on the west by T. P. 87,538, Vidanekoratuwwawatta sold by the Crown (T. P. 276,958).



November 1, 1911.

H. C. TOLLER,
Special Officer.

Surveyor-General's Office,
Colombo, June 12, 1911.

Scale of 8 Chains to an Inch.

A. H. G. DAWSON,
for Surveyor-General.

Kurunegala S. O. No. 376.

Order under Section 4, Sub-section (1), of "The Waste Lands Ordinances of 1897, 1899, 1900, and 1903," admitting Land to be Private Property.

In the matter of the land commonly called or known as Kongahamulahena, situate in the village of Alupotagama, in the Kudagalboda korale of the Weudawili hatpattu of the Kurunegala District, in the North-Western Province, and of "The Waste Lands Ordinances of 1897, 1899, 1900, and 1903."

WHEREAS in pursuance of section 1 of the said Ordinances it was duly notified on September 27, 1907, that if no claim to the land commonly called or known as Kongahamulahena, situate in the village of Alupotagama, in the Kudagalboda korale of the Weudawili hatpattu of the Kurunegala District, in the North-Western Province, containing in extent 10 acres 2 roods, and 30 perches, and shown as lot 28a in preliminary plan 95, and in the annexed diagram, was made to Walter Ernest Wait, Special Officer appointed under section 28 of the said Ordinances, within the period of three months from the date specified in such notice, such land would be declared the property of Crown, and dealt with on account of the Crown (*vide* Notice No. 2,850):

And whereas (1) Pedia Henayalage Jamba Henaya, (2) Pedia Henayalage Rana Henaya, (3) Pedia Henayalage Manikkuwa Henaya, (4) Pedia Henayalage Kauwa Henaya, and (5) Pedia Henayalage Rana Henaya made claim thereto, and I, Walter Ernest Wait, Special Officer appointed under section 28 of the said Ordinances, made due inquiry into such claim, I, with the consent of His Excellency the Governor, do hereby admit the claim of the said claimants, along with Pedia Henayalage Pincha Henaya, to the said land, as more fully described herein below, under section 4, sub-section (1), of the said Ordinances.

Description of the Land referred to.

The land commonly called or known as Kongahamulahena, situated in the village of Alupotagama, in Kudagalboda korale of the Weudawili hatpattu of the Kurunegala District, as described in the annexed diagram:—

Preliminary plan 95.

Situation: Alupotagama village in Kudagalboda korale of Weudawili hatpattu of Kurunegala District.

Lot.	Name of Land.	Extent, A. R. P.
28a	Kongahamulahena	10 2 30

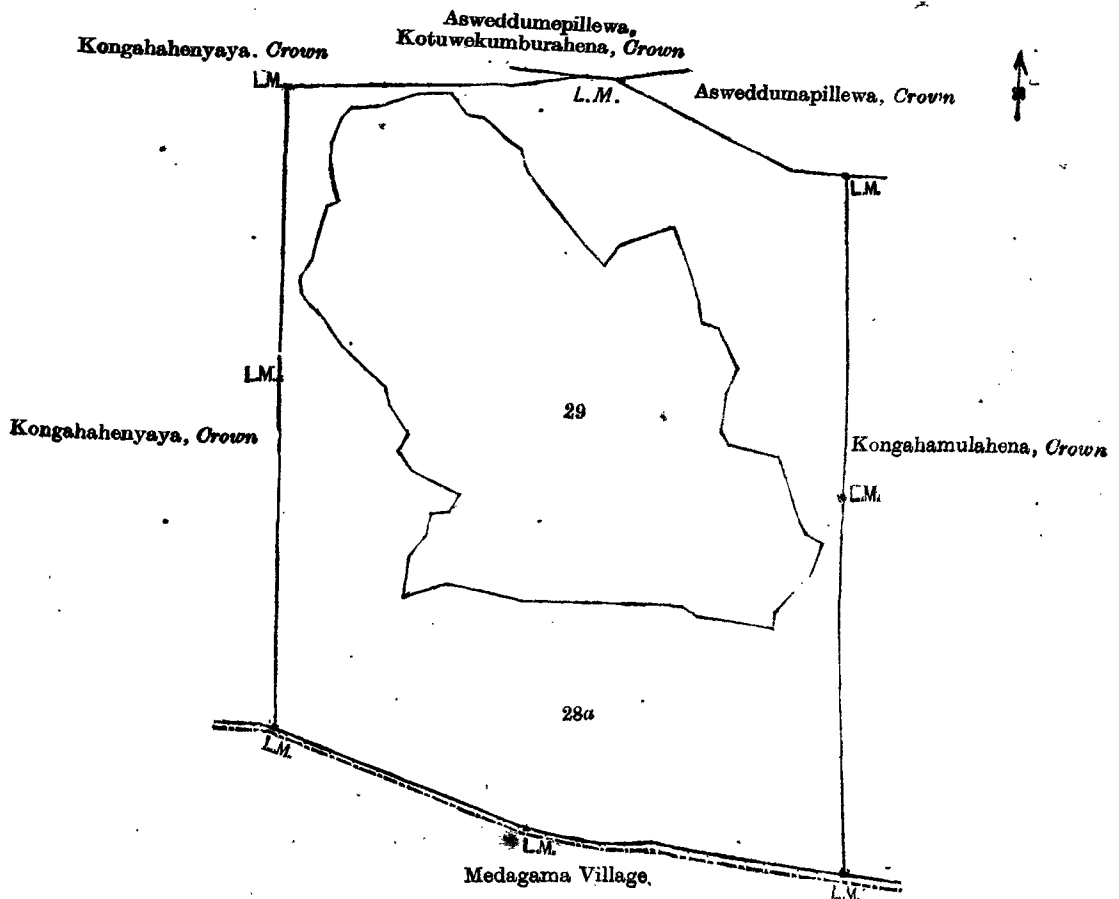
and bounded as follows: on the north by Kongahahenayaya declared to be the property of the Crown under the Waste Lands Ordinances, Asweddumepillewa, Kotuwekumburehena declared to be the property of the Crown under the Waste Lands Ordinances, Asweddumapillewa declared to be the property of the Crown under the Waste Lands Ordinances; on the east by Kongahamulahena declared to be the property of the Crown under the Waste Lands Ordinances; on the south by the village limit of Medagama; and on the west by Kongahahenyaya declared to be the property of the Crown under the Waste Lands Ordinances.

NOTE.—The following lot lying within the above boundaries is excluded from this order, and its acreage of 7 acres and 9 perches is not included in the acreage of 10 acres 2 roods and 30 perches given above:—

Lot.	Name of Land.	Extent, A. R. P.
29	Henayawella	7 0 9

W. E. WAIT,
Special Officer.

October 18, 1911.



Kurunegala S. O. No. 377.

Order under Section 4, Sub-section (1), of "The Waste Lands Ordinances of 1897, 1899, 1900, and 1903," declaring Land to be Crown Property.

In the matter of the land commonly called or known as Udugamamukalana (reservation for road), situate in the village of Udugama, in the Meda Pattu Korale West of the Katugampola hatpattu of the Kurunegala District, in the North-Western Province, and of "The Waste Lands Ordinances of 1897, 1899, 1900, and 1903."

WHEREAS in pursuance of section 1 of the said Ordinances it was duly notified on March 24, 1910, that if no claim to the land commonly called or known as Udugamamukalana (reservation for road), situate in the village of Udugama, in the Meda Pattu Korale West of the Katugampola hatpattu of the Kurunegala District, in the North-Western Province, containing in extent 1 rood and 32 perches, and shown as lot 8a in preliminary plan 296, and in the annexed diagram, was made to John Murray Davies, Special Officer appointed under section 28 of the said Ordinances, within the period of three months from the date specified in such notice, such land would be deemed the property of the Crown, and dealt with on account of the Crown (*vide* Notice No. 3,737):


And whereas Mr. Navasiwayam Ratnasabapathy of Colombo made claim thereto, and whereas the said claimant has withdrawn his claim to the said land, I, Norman Albert Hampton, Special Officer appointed under section 28 of the said Ordinances, under and by virtue of the powers vested in me in that behalf by section 4 of the said Ordinances, do hereby on November 11, 1911, order and declare, under section 4, sub-section (1), of the said Ordinances, that the said land, as more fully described herein below, is the property of the Crown.

Description of the Land referred to.

The land commonly called or known as Udugamamukalana (reservation for road), situated in the village of Udugama, in the Meda Pattu Korale West of the Katugampola hatpattu of the Kurunegala District, in the North-Western Province, containing in extent 1 rood and 32 perches, shown as lot 8a in preliminary plan 296 and in the annexed diagram, and bounded as follows: on the north by the road from Gallehemulla to Yakwila; on the east by Galgawatta sold by the Crown; on the south by Udugamamukalana sold by the Crown to N. Ratnasabapathy; on the west by Dambaghamulawatta sold by the Crown (T. P. 274,953).

N. A. HAMPTON,
Special Officer.

November 11, 1911.



Surveyor-General's Office,
Colombo, September 29, 1911.

Scale of 8 Chains to an Inch.

A. H. G. DAWSON,
for Surveyor-General.

Kurunegala S. O. No. 378.

Order under Section 2 of "The Waste Lands Ordinances of 1897, 1899, 1900, and 1903," declaring Lands to be Crown Property.

In the matter of the lands commonly called or known as Dambugamulahena (burial ground), Road, situate in the village of Udugama, in the Meda Pattu Korale West of the Katugampola hatpattu of the Kurunegala District, in the North-Western Province, and of "The Waste Lands Ordinances of 1897, 1899, 1900, and 1903."

THE notice required by section 1 of "The Waste Lands Ordinances of 1897, 1899, 1900, and 1903," having been duly published in manner prescribed by that section in respect of the above-named lands (*vide* Notice No. 3,737), and no claim having been made to the said lands or to any interest therein within the period of three months from the date specified in the said notice, I, Norman Albert Hampton, Special Officer appointed under section 28 of the said Ordinances, under and by virtue of the powers vested in me in that behalf by section 2 of the said Ordinances, do hereby on November 11, 1911, order and declare that the said lands, as more fully described herein below, situate in the village of Udugama, in the Meda Pattu Korale West of the Katugampola hatpattu of the Kurunegala District, in the North-Western Province, and shown as lots 34bd, 34aa, 34ab, 34ac, 34w, 34y, 34s in preliminary plan 296, and in the annexed diagrams, and containing in extent 1 acre 1 rood and 13 perches, are the property of the Crown.

Description of the Lands referred to.

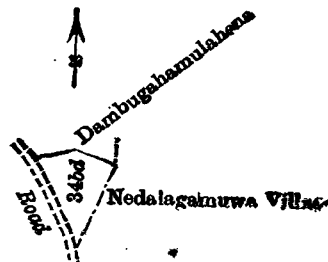
The following lots situated in the village of Udugama, in the Meda Pattu Korale West of the Katugampola hatpattu of the Kurunegala District, in the North-Western Province, as described in the annexed diagrams:—

I.—Preliminary plan 296.

Situation: Udugama village in Meda Pattu Korale West of Katugampola hatpattu in the Kurunegala District.

Lot.	Name of Land.	Extent, A. R. P.
34bd	Dambugamulahena (burial ground)	0 2 37

and bounded as follows: on the north by Dambugamulahena claimed by Mangedarage Carolis Naide; on the east by the village limit of Nedalagamurwa; on the south and west by a road.



Surveyor-General's Office,
Colombo, February 17, 1910.

Scale of 8 Chains to an Inch.

H. O. BARNARD,
for Surveyor-General.

Situation : Udugama village in Meda Pattu Korale West of Katugampola hatpattu in the Kurunegala District.

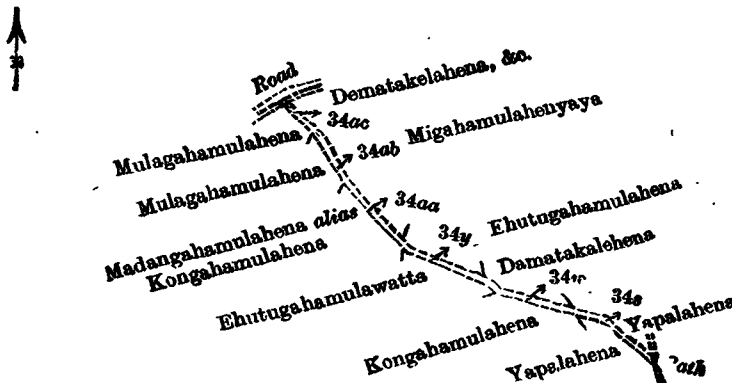
II.—Preliminary plan 296.

Lot.	Name of Land.	Extent, A. R. P.	Lot.	Name of Land.	Extent, A. R. P.
34aa	Road	34y	Road	.. 0 0 18
34ab	Do.	.. 0 0 19	34s	Do.	.. 0 0 19
34ac	Do.	.. 0 0 9			
34w	Do.	.. 0 0 12			
		.. 0 0 19			0 2 16

and bounded as follows : on the north by Dematakalahena, &c., claimed by M. Manalie Manamali and others, Migahamulahenyaya claimed by Amarasingage Amaris, Ehetugahamulahena claimed by M. M. Manamali and another, Yapalahena claimed by M. M. Manamali and K. Rana Naide, claimed by K. Rana Naide, Madangahamulahena claimed by M. Sirimal Naide, Kongahamulahena claimed by ditto ; on the east by a path ; on the south by Yapalahena claimed by M. Kanda Naide, Mulagahamulahena *alias* Kongahamulahena claimed by W. Appu Naide, Ehetugahamulawatta claimed by M. Punchihamy Manamali ; on the west by road.

November 11, 1911.

N. A. HAMPTON,
Special Officer.



Surveyor-General's Office,
Colombo, February 17, 1910.

Scale of 8 Chains to an Inch.

H. O. BARNARD,
for Surveyor-General

Kurunegala S. O. No. 379.

Order under Section 4, Sub-section (1), of "The Waste Lands Ordinances of 1897, 1899, 1900, and 1903,"
declaring Lands to be Crown Property.

In the matter of the lands commonly called or known as Viharegamahena, Yodi-ela (bed of old stream), situate in the village of Viharegama, in the Kinyama korale of the Katugampola hatpattu of the Kurunegala District, in the North-Western Province, and of "The Waste Lands Ordinances of 1897, 1899, 1900, and 1903."

WHEREAS in pursuance of section 1 of the said Ordinances it was duly declared and notified on April 28, 1911, that if no claim to the said lands commonly called or known as Viharegamahena, Yodi-ela (bed of old stream), situate in the village of Viharegama in the Kinyama, korale of the Katugampola hatpattu of the Kurunegala District, in the North-Western Province, containing in extent 4 acres 1 rood 17 perches, and shown as lots 4 and 7 in preliminary plan 1,445, and in the annexed diagram, was made to John Murray Davies, Special Officer appointed under section 28 of the said Ordinances, within the period of three months from the date specified in the said notice, such land would be declared to be the property of the Crown (*vide* Notice No. 4,057) :

And whereas Malgane Attadassi Umnanse of Bingiriya made claim thereto, and John Murray Davies, Special Officer appointed under section 28 of the said Ordinances, made due inquiry into such claim, and whereas the said claimant and the said John Murray Davies, with the consent of His Excellency the Governor, came to an agreement in writing, dated August 10, 1911, concerning the said lands under section 4, sub-section (1), of the said Ordinances, whereby it was agreed that Sri Brachmana Arachchi Mudiyanse Kiri Banda, Registrar, as Trustee of Bingiriya Pansala, should be declared the purchaser of the said lands upon payment on or before October 10, 1911, to the Settlement Officer, at Colombo, of a sum of Sixty-five Rupees and Fifty cents (Rs. 65.50) only, as the purchase amount of the said lands, and whereas it was further agreed by the said agreement that in default of such payment, the claim of the said claimant to the said lands in respect of which the said payment was to be made should also be considered to have been withdrawn, and the said lands should be declared to be the property of the Crown, and whereas the said claimant has failed to make the said payment by the due date, the said lands, as more fully described herein below, are declared to be the property of the Crown.

Description of the Lands referred to.

The following lots situated in the village of Viharegama, in the Kinyama korale of the Katugampola hatpattu of the Kurunegala District, in the North-Western Province, as described in the annexed diagram :—

Preliminary plan 1,445. Field sheets I/6/48, I/6/56, &c.

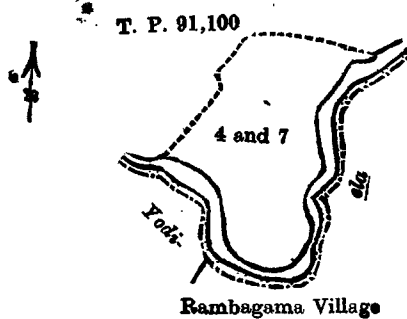
Situation : Viharegama village in Kinyama korale of Kurunegala District.

Lot.	Name of Land.	Extent, A. R. P.
4	Viharegamahena 3 3 32
7	Yodi-ela (bed of old stream) 0 1 25
		4 1 17

and bounded as follows : on the north by T. P. 91,160 ; on the east and south by the Yodi-ela (village limit of Rambagama) ; on the west by T. P. 91,160.

October 16, 1911.

N. A. HAMPTON,
Special Officer.



Surveyor-General's Office,
Colombo, December 17, 1911.

Scale of 8 Chains to an Inch.

A. H. G. DAWSON,
for Surveyor-General.

Kurunegala S. O. No. 380.

**Order under Section 2 of "The Waste Lands Ordinances of 1897, 1899, 1900, and 1903,"
declaring Lands to be Crown Property.**

In the matter of the lands commonly called or known as Gansabhawa road, Minipitiya (cemetery), situate in the village of Kohombepola, in the Meda Pattu Korale East of the Katugampola hatpattu of the Kurunegala District, in the North-Western Province, and of "The Waste Lands Ordinances of 1897, 1899, 1900, and 1903."

THE notice required by section 1 of "The Waste Lands Ordinances of 1897, 1899, 1900, and 1903," having been duly published in manner prescribed by that section in respect of the above-named lands (*vide* Notice No. 4,130), and no claim having been made to the said lands or to any interest therein within the period of three months from the date specified in the said notice, I, Norman Albert Hampton, Special Officer appointed under section 28 of the said Ordinances, under and by virtue of the powers vested in me in that behalf by section 2 of the said Ordinances, do hereby on November 15, 1911, order and declare that the said lands, as more fully described herein below, situate in the village of Kohombepola, in the Meda Pattu Korale East of the Katugampola hatpattu of the Kurunegala District, in the North-Western Province, and shown as lots 1p, 11aa, and 11 in preliminary plan 349, and in the annexed diagrams, and containing in extent 2 acres 3 roods and 38 perches, are the property of the Crown.

Description of the Lands referred to.

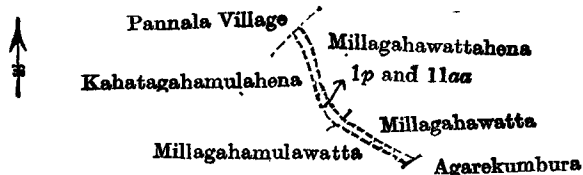
The following lots situated in the village of Kohombepola, in the Meda Pattu Korale East of the Katugampola hatpattu of the Kurunegala District, in the North-Western Province, as described in the annexed diagrams:—

I.—Preliminary plan 349.

Situation: Kohombepola village in Meda Pattu Korale East of Kurunegala District.

Lot.	Name of Land.	Extent, A. R. P.
1p	Gansabhawa road	0 0 18
11aa	Do.	0 0 18
		0 0 36

and bounded as follows: on the north by the village limit of Pannala; on the east by Millagahawattahena claimed by R. P. Aronhamy, Millagahawatta claimed by ditto; on the south by Agarekumbura claimed by Ruan Patirannahelage Nonohamy and others, Millagahamulawatta claimed by R. P. William Singho and another; on the west by Kahatagahamulahena claimed by R. P. Nonahamy.



Scale of 8 Chains to an Inch.

Surveyor-General's Office,
Colombo, May 30, 1911.

A. H. G. DAWSON,
for Surveyor-General.

II.—Preliminary plan 349.

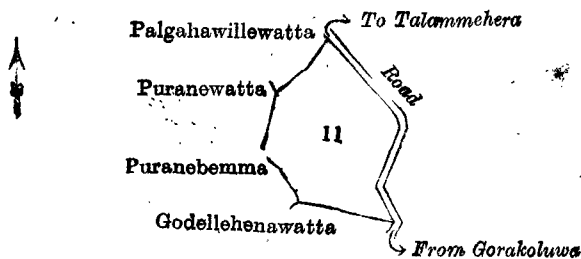
Situation: Kohombepola village in Meda Pattu Korale East of Kurunegala District.

Lot.	Name of Land.	Extent, A. R. P.
11	Minipitiya (cemetery)	2 3 2

and bounded as follows: on the north by Palgahawillewatta claimed by I. Lamaettana and another, the road from Talammehera to Gorokoluwa; on the east by the road from Talammehera to Gorokoluwa; on the south by Godellehenewatta claimed by H. G. Warlis, Officer, Puranebemma claimed by Iniyapatirannahelage Lamaetana and others; on the west by Puranewatta claimed by R. Ranhamy.

November 15, 1911.

N. A. HAMPTON,
Special Officer.



Surveyor-General's Office,
Colombo, May 30, 1911.

Scale of 8 Chains to an Inch.

A. H. G. DAWSON,
for Surveyor-General.

Kurunegala S. O. No. 381.

Order under Section 2 of "The Waste Lands Ordinances of 1897, 1899, 1900, and 1903," declaring Land to be Crown property.

In the matter of the land commonly called or known as Hedawakamukalana, situate in the village of Kakillapitiya, in the Meda Pattu Korale East of the Katugampola hatpattu of the Kurunegala District, in the North-Western Province, and of "The Waste Lands Ordinances of 1897, 1899, 1900, and 1903."

THE notice required by section 1 of "The Waste Lands Ordinances of 1897, 1899, 1900, and 1903," having been duly published in manner prescribed by that section in respect of the above-named land (*vide* Notice No. 4,133), and no claim having been made to the said land or to any interest therein within the period of three months from the date specified in the said notice, I, Norman Albert Hampton, Special Officer appointed under section 28 of the said Ordinances, under and by virtue of the powers vested in me in that behalf by section 2 of the said Ordinances, do hereby on November 15, 1911, order and declare that the said land, as more fully described herein below, situate in the village of Kakillapitiya, in the Meda Pattu Korale East of the Katugampola hatpattu of the Kurunegala District, in the North-Western Province, and shown as lot 36 in preliminary plan 352, and in the annexed diagram, and containing in extent 89 acres and 37 perches, is the property of the Crown.

Description of the Land referred to.

The land commonly called or known as Hedawakamukalana, situated in the village of Kakillapitiya, in the Meda Pattu Korale East of the Katugampola hatpattu of the Kurunegala District, in the North-Western Province, containing in extent 89 acres and 37 perches, shown as lot 36 in preliminary plan 352, and in the annexed diagram, and bounded as follows: on the north by the village limit of Etadomba-agare, the village limit of Horawadunna; on the east by Kahatahahena claimed by Alvishamy and others, Millagahahena claimed by Juan Appu and others, Nugagahamulahena claimed by E. Nadoris, Bogahamulahena claimed by ditto, Delgahamulahena sold by the Crown, Bogahamulahena sold by the Crown, Bulugahawatta sold by the Crown, Magalagodagekumburepillewa claimed by Ramanayaka Mudiyanseelage Appuhamy Korala, Gorakohuwewelewatta claimed by ditto, Paragahahena claimed by C. M. Aranolis, Kahatahahena claimed by E. M. Kira, Hiloyawelepillewa claimed by Edirimana Arachchige Nadoris and others; on the south by Katahahawatta sold by the Crown, Kahatahahena sold by the Crown, Delgahapitiyehena claimed by R. N. Punchi Banda, Delgahapitiyedeniya claimed by Ramanayaka Mudiyanseelage Menuhamy; on the west by Delgahapitiyedeniya sold by the Crown, Nagahawatta claimed by the Crown and encroached by F. H. Dias Bandaranayaka, T. P. 145,015.

November 15, 1911.

[For Diagram see page 1360.]

N. A. HAMPTON,
Special Officer.

Kurunegala S. O. No. 382.

Order under Section 2 of "The Waste Lands Ordinances of 1897, 1899, 1900, and 1903," declaring Lands to be Crown Property.

In the matter of the lands commonly called or known as Talgahakanattawatta (reservation for Gansabhawa road), Bandiyaliyaddewattehena *alias* Makullagahamulawattehena (cemetery), situate in the village of Nekati Labbala, in the Meda Pattu Korale East of the Katugampola hatpattu of the Kurunegala District, in the North-Western Province, and of "The Waste Lands Ordinances of 1897, 1899, 1900, and 1903."

THE notice required by section 1 of "The Waste Lands Ordinances of 1897, 1899, 1900, and 1903," having been duly published in manner prescribed by that section in respect of the above-named lands (*vide* Notice No. 4,132), and no claim having been made to the said lands or to any interest therein within the period of three months from the date specified in the said notice, I, Norman Albert Hampton, Special Officer appointed under section 28 of the said Ordinances, under and by virtue of the powers vested in me in that behalf by section 2 of the said Ordinances, do hereby, on November 2, 1911, order and declare that the said lands, as more fully described herein below, situate in the village of Nekati Labbala, in the Meda Pattu Korale East of the Katugampola hatpattu of the Kurunegala District, in the North-Western Province, and shown as lots 8a and 43a in preliminary plan 364, and in the annexed diagrams, and containing in extent 2 roods and 4 perches, are the property of the Crown.

Description of the Lands referred to.


The following lots situated in the village of Nekati Labbala, in the Meda Pattu Korale East of the Katugampola hatpattu of the Kurunegala District, in the North-Western Province, as described in the annexed diagrams:—

I.—Preliminary plan 364.

Situation: Nekati Labbala village in Meda Pattu Korale East of Kurunegala District.

Lot.	Name of Land.	Extent, A. R. P.
8a	Talgahakanattawatta (reservation for Gansabhawa road)	0 0 3

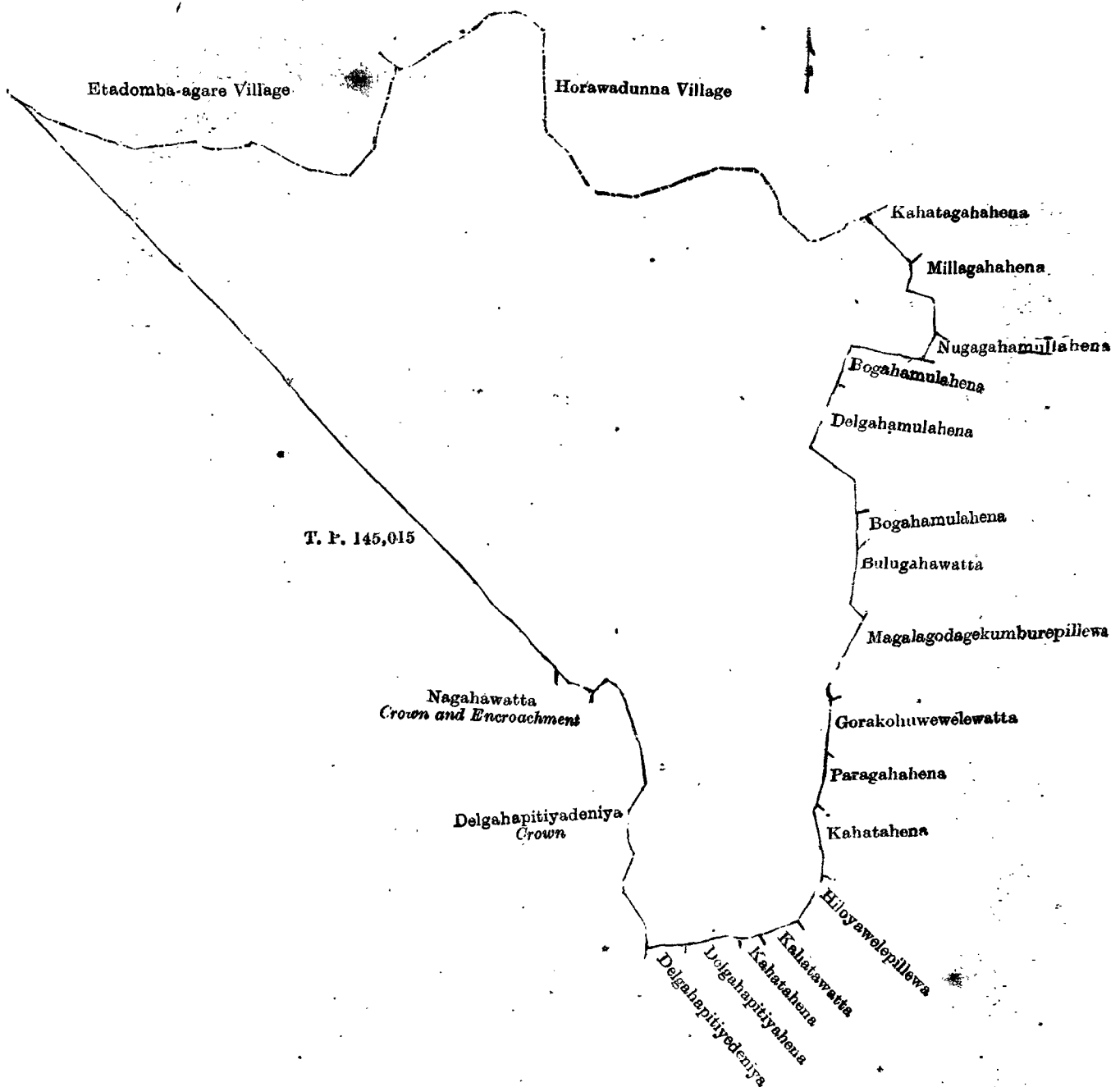
and bounded as follows: on the north by Purankumbura claimed by N. G. Sawwati and others; on the east and south by the road from Bammana to Bopitiya; on the west by Talgahakanattawatta sold by the Crown.



Surveyor-General's Office,
Colombo, June 16, 1911.

Scale of 8 Chains to an Inch.

A. H. G. DAWSON,
for Surveyor-General.



Surveyor-General's Office,
Colombo, June 12, 1911.

Scale of 8 Chains to an Inch.

A. H. G. DAWSON,
for Surveyor-General.

II.—Preliminary plan 364.

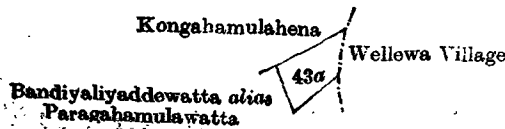
Situation : Nekati Labbala village in Meda Pattu Korale East of Kurunegala District.

Lot.	Name of Land.	Extent, A. R. P.
43a	Bandiyaliyaddewattehena <i>alias</i> Makullagahamulawattehena (cemetery)	0 2 1

and bounded as follows : on the north by Kongahamulahena sold by the Crown ; on the east by the village limit of Wellewa ; on the south and west by Bandiyaliyaddewatta *alias* Paragahamulawatta sold by the Crown.

November 2, 1911.

N. A. HAMPTON,
Special Officer.



Surveyor-General's Office,
Colombo, June 16, 1911.

Scale of 8 Chains to an Inch.

A. H. G. DAWSON,
for Surveyor-General.

Kurunegala S. O. No. 383.

Order under Section 2 of "The Waste Lands Ordinances of 1897, 1899, 1900, and 1903,"
declaring Land to be Crown Property.

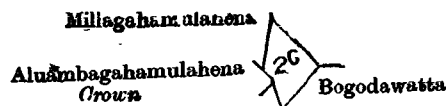
In the matter of the land commonly called or known as Minipitiya (cemetery), situate in the village of Bogoda, in the Meda Pattu Korale East of the Katugampola hatpattu of the Kurunegala District, in the North-Western Province, and of "The Waste Lands Ordinances of 1897, 1899, 1900, and 1903."

THE notice required by section 1 of "The Waste Lands Ordinances of 1897, 1899, 1900, and 1903," having been duly published in manner prescribed by that section in respect of the above-named land (*vide* Notice No. 4,156), and no claim having been made to the said land or to any interest therein within the period of three months from the date specified in the said notice, I, Norman Albert Hampton, Special Officer appointed under section 28 of the said Ordinances, under and by virtue of the powers vested in me in that behalf by section 2 of the said Ordinances, do hereby on November 10, 1911, order and declare that the said land, as more fully described herein below, situate in the village of Bogoda, in the Meda Pattu Korale East of the Katugampola hatpattu of the Kurunegala District, in the North-Western Province, and shown as lot 2c in preliminary plan 396, and in the annexed certified diagram, and containing in extent 1 rood and 34 perches, is the property of the Crown.

Description of the Land referred to.

The land commonly called or known as Minipitiya (cemetery), situated in the village of Bogoda, in the Meda Pattu Korale East of the Katugampola hatpattu of the Kurunegala District, in the North-Western Province, containing in extent 1 rood and 34 perches, shown as lot 2c in preliminary plan 396, and in the annexed diagram, and bounded as follows: on the north by Millagahamulahena sold by the Crown; on the east and south by Bogodawatta sold by the Crown; on the west by Aluambagahamulahena sold by the Crown, Millagahamulahena sold by the Crown.

November 10, 1911.

N. A. HAMPTON,
Special Officer.Surveyor-General's Office,
Colombo, July 19, 1911.

Scale of 8 Chains to an Inch.

A. H. G. DAWSON,
for Surveyor-General.

Uva S. O. No. 1,428.

Order under Section 2 of "The Waste Lands Ordinances of 1897, 1899, 1900, and 1903,"
declaring Lands to be Crown Property.

In the matter of the lands commonly called or known as Mudunpitawatta (reservation along irrigation ela), &c., situate in the village of Dandugala, in the Bogoda korale of the Yatikinda division, in the Province of Uva, and of "The Waste Lands Ordinances of 1897, 1899, 1900, and 1903."

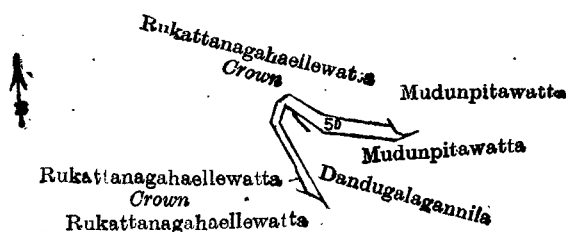
The notice required by section 1 of "The Waste Lands Ordinances of 1897, 1899, 1900, and 1903," having been duly published in manner prescribed by that section in respect of the above-named lands (*vide* Notice No. 4,050), and no claim having been made to the said lands, or to any interest therein within the period of three months from the date specified in the said notice, I, John George Fraser, Special Officer appointed under section 28 of the said Ordinances, under and by virtue of the powers vested in me in that behalf by section 2 of the said Ordinances, do hereby, on September 18, 1911, order and declare that the said lands, as more fully described herein below, situate in the village of Dandugala, in the Bogoda korale of the Yatikinda division, in the Province of Uva, and shown as lots 5d, 5l, 5p, and 45 in preliminary plan 174, and in the annexed diagrams, and containing in extent 3 roods and 26 perches, are the property of the Crown.

Description of the Lands referred to.

I.—Preliminary plan 174. Field sheet: village plan M/12/5-6, 13-14, &c.
Situation: Dandugala village in Bogoda korale of Badulla District.

Lot.	Name of Land.	Extent, A. R. P.
5d	Mudunpitawatta (reservation along irrigation ela)	0 1 16

and bounded as follows: on the north by Rukattanagahaellawatta claimed by the Crown, Mudunpitawatta sold by the Crown; on the east by Mudunpitawatta sold by the Crown, Dandugagalannila claimed by Appuhamy, Gamarala and others; on the south by Rukattanagahaellawatta claimed by Salpa; on the west by Rukattanagahaellawatta claimed by the Crown.

Surveyor-General's Office,
Colombo, January 17, 1911.

Scale of 8 Chains to an Inch.

A. H. G. DAWSON,
for Surveyor-General.

II.—Preliminary plan 174. Field sheet: village plan M/12/5-6, 13-14, &c.
Situation: Dandugala village in Bogoda korale of Badulla District.

Lot.	Name of Land.	Extent, A. R. P.
5l	Rukattanagahaellalutaswedduma (reservation for Gansabhawa path)	0 0 6

and bounded as follows: on the north by Rukatenna sold by the Crown; on the east by Rukatennagahaellalutaswedduma sold by the Crown; on the south by Galwetahinnapatana claimed by the Crown; on the west by Rukatenna sold by the Crown (footpath).



Surveyor-General's Office,
Colombo, January 17, 1911.

Scale of 8 Chains to an Inch.

A. H. G. DAWSON,
for Surveyor-General.

III.—Preliminary plan 174. Field sheet : village plan M/12/5-6, 13-14, &c.
Situation : Dandugala village in Bogoda korale of Badulla District.

Lot.	Name of Land.	Extent, A. R. P.
5p	Kirimadutennahena (reservation for ela)	0 0 14

and bounded as follows : on the north by Dandugalagannile claimed by Appuhamy Gamarala and others ; on the east by Kotika-arawa claimed by Sudu Banda, Korala ; on the south and west by Kirimadutennahena sold by the Crown.



Surveyor-General's Office,
Colombo, January 17, 1911.

Scale of 8 Chains to an Inch.

A. H. G. DAWSON,
for Surveyor-General.

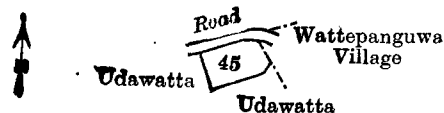
IV.—Preliminary plan 174. Field sheet : village plan M/12/5-6, 13-14, &c.
Situation : Dandugala village in Bogoda korale of Badulla District.

Lot.	Name of Land.	Extent, A. R. P.
45	Udawatta	0 1 30

and bounded as follows : on the north by a road ; on the east by the village limit of Wattedpanguwa ; on the south by Udawatta claimed by Sinnetamby ; on the west by Udawatta claimed by Ana Muna Abdul Rahiman and others.

September 18, 1911.

J. G. FRASER,
Special Officer.



Surveyor-General's Office,
Colombo, January 17, 1911.

Scale of 8 Chains to an Inch.

A. H. G. DAWSON,
for Surveyor-General.

Ratnapura S. O. No. 58.

Order under Section 4, Sub-section (1), of "The Waste Lands Ordinances of 1897, 1899, 1900, and 1903,"
declaring Lands to be Crown Property.

In the matter of the land commonly called or known as Paradeniyehena, Naigalahena, situate in the village of Damme, in the Nawadun korale of the Ratnapura District, in the Province of Sabaragamuwa, and of "The Waste Lands Ordinances of 1897, 1899, 1900, and 1903."

WHEREAS in pursuance of section I of the said Ordinances it was duly notified on May 14, 1909, that if no claim to the land commonly called or known as Paradeniyehena, Naigalahena, situate in the village of Damme, in the Nawadun korale of the Ratnapura District, in the Province of Sabaragamuwa, containing in extent 41 acres 1 rood and 35 perches, and shown as lot 3 in preliminary plan 71, and in the annexed diagram, was made to Harry Chambers Toller, Special Officer appointed under section 28 of the said Ordinances, within the period of three months from the date specified in such notice, such land would be declared the property of the Crown, and dealt with on account of the Crown (*vide* Notice No. 3,438) :

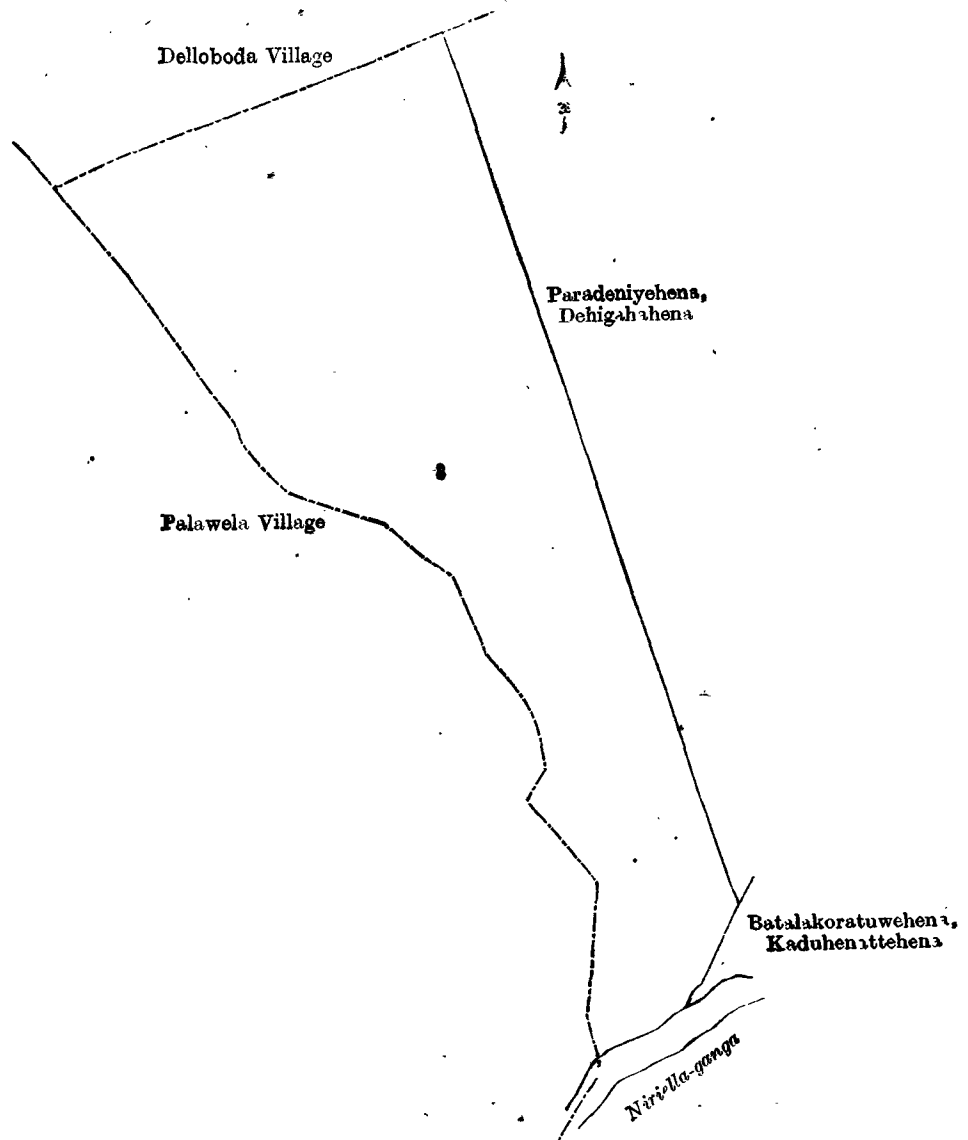
And whereas (1) Damme Arachchilage Ukkuhamy, (2) ditto Herathammy (Gampaha Vidane), (3) ditto Wastuhamy, (4) ditto Mudalihamy, (5) ditto Kaluhamy, (6) ditto Balahamy, and (7) ditto Rattaranhamy, all of Damme, made claim thereto, and whereas the said claimants have withdrawn their claim to the said land, I, Harry Chambers Toller, Special Officer appointed under section 28 of the said Ordinances, under and by virtue of the powers vested in me in that behalf by section 4 of the said Ordinances, do hereby, on October 20, 1911, order and declare under section 4, sub-section (1), of the said Ordinances that the said land, as more fully described herein below, is the property of the Crown.

Description of the Land referred to.

The land commonly called or known as Paradeniyehena, Naigalahena, situate in the village of Damme, in the Nawadun korale of the Ratnapura District, in the Province of Sabaragamuwa, containing in extent 41 acres 1 rood and 35 perches, shown as lot 3 in preliminary plan 71, and in the annexed diagram, and bounded as follows : on the north by the village limit of Delloboda ; on the east by Paradeniyehena, Dehigahahena sold under the Waste Lands Ordinances to Damme Arachchilage Herathammy and others ; on the south by Batalakoratuwehena, Kaduhenattehena declared to be the property of Damme Arachchilage Herathammy and others under the Waste Lands Ordinances ; the Niriella-ganga ; on the west by the village limit of Palawela.

October 20, 1911.

H. C. TOLLER,
Special Officer.



Surveyor-General's Office,
Colombo, August 25, 1911.

Scale of 8 Chains to an Inch.

A. H. G. DAWSON,
for Surveyor-General.

Ratnapura S. O. No. 59.

Order under Section 4, Sub-section (1), of "The Waste Lands Ordinances of 1897, 1899, 1900, and 1903," admitting Land to be Private Property.

In the matter of the land commonly called or known as Galkotuwehena, situate in the village of Damme, in the Nawadun korale of the Ratnapura District, in the Province of Sabaragamuwa, and of "The Waste Lands Ordinances of 1897, 1899, 1900, and 1903."

WHEREAS in pursuance of section 1 of the said Ordinances it was duly notified on May 14, 1909, that if no claim to the land commonly called or known as Galkotuwehena, situate in the village of Damme, in the Nawadun korale of the Ratnapura District, in the Province of Sabaragamuwa, containing in extent 2 acres 3 roods and 30 perches, and shown as lot 3a in preliminary plan 71, and in the annexed diagram, was made to Harry Chambers Toller, Special Officer appointed under section 28 of the said Ordinances, within the period of three months from the date specified in such notice, such land would be declared the property of Crown, and dealt with on account of the Crown (*vide* Notice No. 3,438):

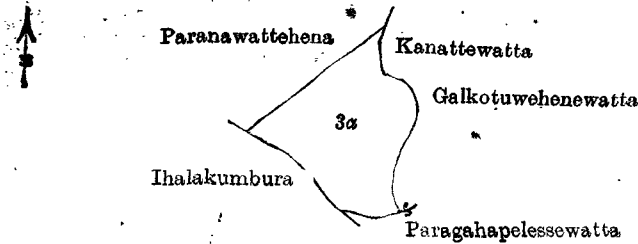
And whereas Damme Arachchilage Ukkuhamy of Damme made claim thereto, and Howard Orme Fox, Special Officer appointed under section 28 of the said Ordinances, made due inquiry into such claim, I, with the consent of His Excellency the Governor, do hereby admit the claim of the said claimant to the said land, as more fully described herein below, under section 4, sub-section (1), of the said Ordinances.

Description of the Land referred to.

The land commonly called or known as Galkotuwehena, situate in the village of Damme, in the Nawadun korale of the Ratnapura District, in the Province of Sabaragamuwa, containing in extent 2 acres 3 roods and 30 perches, shown as lot 3a in preliminary plan 71, and in the annexed diagram, and bounded as follows: on the north by Paranawattihena declared to be the property of Damme Arachchilage Herathamy and others under the Waste Lands Ordinances, Kanattewatta claimed by Damme Arachchilage Kaluhamy; on the east by Kanattewatta claimed by Damme Arachchilage Kaluhamy, Galkotuwehena claimed by Damme Arachchilage Kiri Etana, Paragahapelessewatta claimed by Damme Arachchilage Wastuhamy; on the south by Paragahapelessewatta claimed by Damme Arachchilage Wastuhamy, Ihalakumbura claimed by Damme Arachchilage Balahamy and others; on the west by Ihalakumbura claimed by Damme Arachchilage Balahamy and others, Paranawattihena declared to be the property of Damme Arachchilage Herathamy and others under the Waste Lands Ordinances.

October 20, 1911.

H. C. TOLLER,
Special Officer.



Surveyor-General's Office,
Colombo, August 25, 1911.

Scale of 8 Chains to an Inch.

A. H. G. DAWSON,
for Surveyor-General.

Ratnapura S. O. No. 60.

Order under Section 4, Sub-section (1), of "The Waste Lands Ordinances of 1897, 1899, 1900, and 1903,"
admitting Land to be Private Property.

In the matter of the land commonly called or known as Paranawattēhena, Dombagahawelaehena, situate in the village of Damme, in the Nawadun korale of the Ratnapura District, in the Province of Sabaragamuwa, and of "The Waste Lands Ordinances of 1897, 1899, 1900, and 1903."

WHEREAS in pursuance of section 1 of the said Ordinances it was duly notified on May 14, 1909, that if no claim to the land commonly called or known as Paranawattēhena, Dombagahawelaehena, situate in the village of Damme, in the Nawadun korale of the Ratnapura District, in the Province of Sabaragamuwa, containing in extent 19 acres 1 rood and 22 perches, and shown as lot 3b in preliminary plan 71, and in the annexed diagram, was made to Harry Chambers Toller, Special Officer appointed under section 28 of the said Ordinances, within the period of three months from the date specified in such notice, such land would be declared the property of the Crown, and dealt with on account of the Crown (*vide* Notice No. 3,438):

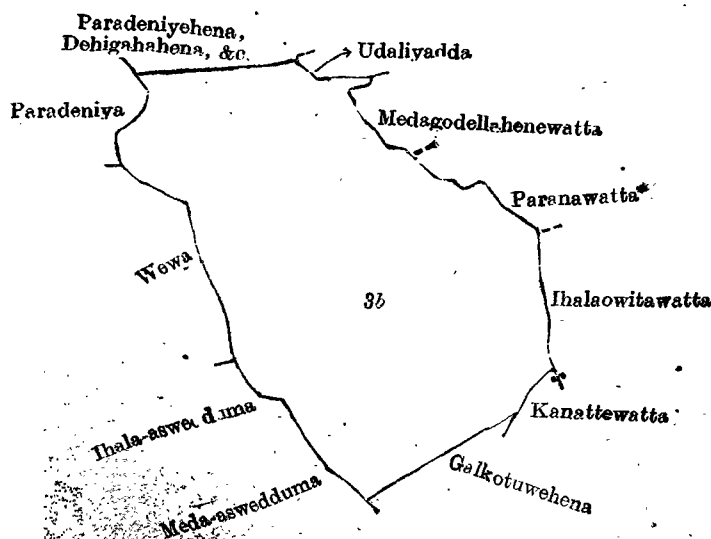
And whereas (1) Damme Arachchilage Herathamy (Gampaha Vidane) and (2) ditto Balahamy, both of Damme, made claim thereto, and Howard Orme Fox, Special Officer appointed under section 28 of the said Ordinances, made due inquiry into such claim; I, with the consent of His Excellency (the Governor), do hereby, admit the claim of the said claimants to the said land, as more fully described herein below, under section 4, sub-section (1), of the said Ordinances.

Description of the Land referred to.

The land commonly called or known as Paranawattēhena, Dombagahawelaehena, situate in the village of Damme, in the Nawadun korale of the Ratnapura District, in the Province of Sabaragamuwa, containing in extent 19 acres 1 rood and 22 perches, shown as lot 3b in preliminary plan 71, and in the annexed diagram, and bounded as follows: on the north by Paradeniyehena, Dehigahahena, sold under the Waste Lands Ordinances to Damme Arachchilage Herathamy and others, Udaliyadda claimed by Damme Arachchilage Balahamy and others, Medagodellahenewatta claimed by Damme Arachchilage Balahamy and others, Paranawatta claimed by Damme Arachchilage Mudalihamy and others; on the east by Paranawatta claimed by Damme Arachchilage Mudalihamy and others, Ihalawitawatta claimed by Damme Arachchilage Mudalihamy, Kanattewatta claimed by Damme Arachchilage Kaluhamy, Galkotuwehena declared to be the property of Damme Arachchilage Ukkuhamy under the Waste Lands Ordinances; on the south by Galkotuwehena declared to be the property of Damme Arachchilage Ukkuhamy under the Waste Lands Ordinances, Meda-aswedduma claimed by Damme Arachchilage Kiri Etana, Ihalaswedduma claimed by Damme Arachchilage Mudalihamy and others; on the west by Wewa claimed by Damme Arachchilage Balahamy and others, Paradeniya claimed by Damme Arachchilage Kaluhamy and others.

October 20, 1911.

H. C. TOLLER,
Special Officer.



Surveyor-General's Office,
Colombo, August 25, 1911.

Scale of 8 Chains to an Inch.

A. H. G. DAWSON,
for Surveyor-General.

Ratnapura S. O. No. 61.

Order under Section 4, Sub-section (1), of "The Waste Lands Ordinances of 1897, 1899, 1900, and 1903," admitting Land to be Private Property.

In the matter of the land commonly called or known as Batalakoratuwehena, Kaduhenattēhena, situate in the village of Damme, in the Nawadun korale of the Ratnapura District, in the Province of Sabaragamuwa, and of "The Waste Lands Ordinances of 1897, 1899, 1900, and 1903."

WHEREAS in pursuance of section 1 of the said Ordinances it was duly notified on May 14, 1909, that if no claim to the land commonly called or known as Batalakoratuwehena, Kaduhenattēhena, situate in the village of Damme, in the Nawadun korale of the Ratnapura District, in the Province of Sabaragamuwa, containing in extent 10 acres and 38 perches, and shown as lot 3d in preliminary plan 71, and in the annexed diagram, was made to Harry Chambers Toller, Special Officer appointed under section 28 of the said Ordinances, within the period of three months from the date specified in such notice, such land would be declared the property of the Crown, and dealt with on account of the Crown (*vide* Notice No. 3,438):

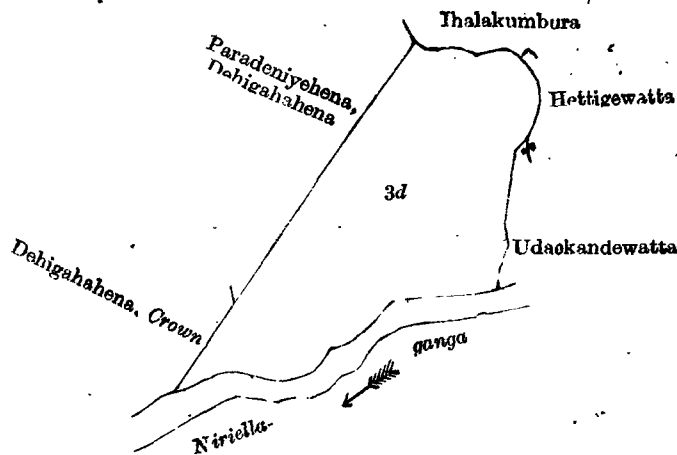
And whereas (1) Damme Arachchilage Herathamy (Gampāhe Vidane), (2) ditto Wastuhamy, (3) ditto Mudalihamy, (4) ditto Kaluhamy, (5) ditto Rattaranhamy, all of Damme, made claim thereto, and Howard Orme Fox, Special Officer appointed under section 28 of the said Ordinances, made due inquiry into such claim; I, with the consent of His Excellency the Governor, do hereby admit the claim of the said claimants to the said land, as more fully described herein below, under section 4, sub-section (1), of the said Ordinances.

Description of the Land referred to.

The land commonly called or known as Batalakoratuwehena, Kaduhenattēhena, situate in the village of Damme, in the Nawadun korale of the Ratnapura District, in the Province of Sabaragamuwa, containing in extent 10 acres and 38 perches, shown as lot 3d in preliminary plan 71, and in the annexed diagram, and bounded as follows: on the north by Thalākumbura claimed by Damme Arachchilage Balahamy and others; on the east by Hettigewatta claimed by Damme Arachchilage Balahamy and others, Udaokandewatta claimed by Damme Arachchilage Herathamy and others; on the south by the Niriolla-ganga; on the west by Dehigahahena declared to be Crown property under the Waste Lands Ordinances, Paradeniyehena, Dehigahahena sold under the Waste Lands Ordinances to Damme Arachchilage Herathamy and others.

October 20, 1911.

H. C. TOLLER,
Special Officer.



Surveyor-General's Office,
Colombo. August 25, 1911.

Scale of 8 Chains to an Inch.

A. H. G. DAWSON,
for Surveyor-General.

* Ratnapura S. O. No. 62.

Order under Section 4, Sub-section (1), of "The Waste Lands Ordinances of 1897, 1899, 1900, and 1903."

In the matter of the land commonly called or known as Paradeniyehena, Dehigahahena, situate in the village of Damme, in the Nawadun korale of the Ratnapura District, in the Province of Sabaragamuwa, and of "The Waste Lands Ordinances of 1897, 1899, 1900, and 1903."

WHEREAS in pursuance of section 1 of the said Ordinances it was duly declared and notified on May 14, 1909, that if no claim to the land commonly called or known as Paradeniyehena, Dehigahahena, situate in the village of Damme, in the Nawadun korale of the Ratnapura District, in the Province of Sabaragamuwa, containing in extent 35 acres 2 roods and 30 perches, and shown as lot 3c in preliminary plan 71, and in the annexed diagram, was made to Harry Chambers Toller, Special Officer appointed under section 28 of the said Ordinances, within the period of three months from the date specified in the said notice, such land would be declared the property of the Crown, and dealt with on account of the Crown (*vide* Notice No. 3,438):

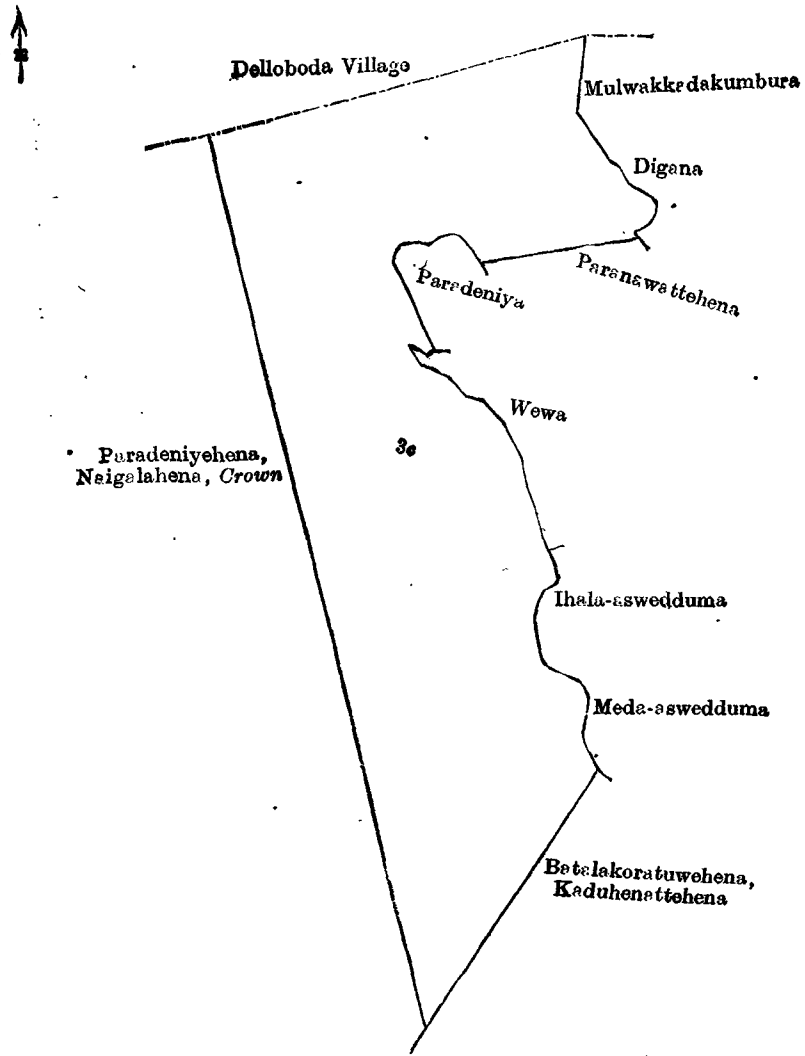
And whereas (1) Damme Arachchilage Herathamy (Gampāhe Vidane), (2) ditto Wastuhamy, (3) ditto Mudalihamy, (4) ditto Kaluhamy, (5) ditto Balahamy, and (6) ditto Rattaranhamy, all of Damme, made claim thereto, and Howard Orme Fox, Special Officer appointed under section 28 of the said Ordinances, made due inquiry into such claim, and whereas the said claimants and the said Howard Orme Fox, with the consent of His Excellency the Governor, came to an agreement in writing dated December 9, 1909, concerning the said land, under section 4, sub-section (1), of the said Ordinances, whereby it was agreed that the said claimants should be declared the purchasers of the said land upon payment on or before February 9, 1910, to the Government Agent at Ratnapura of a sum of Two hundred and Sixty-two Rupees and Fifty cents (Rs. 262.50) only, as the purchase amount of the said land, and whereas the said amount has been duly paid by the said claimants, they are hereby, in pursuance of the agreement afore-mentioned, declared to be the purchasers of the said land, as more fully described herein below.

Description of the Land referred to.

The land commonly called or known as Paradeniyehena, Dehigahahena; situate in the village of Damme, in the Nawadun korale of the Ratnapura District, in the Province of Sabaragamuwa, containing in extent 35 acres 2 roods and 30 perches, shown as lot 3c in preliminary plan 71, and in the annexed diagram, and bounded as follows: on the north by the village limit of Delloboda; on the east by Mulwakkadakumbura claimed by Damme Arachchilage Balahamy, Digana claimed by Damme Arachchilage Wastuhamy and others, Paranawattehena declared to be the property of Damme Arachchilage Herathamy and others under the Waste Lands Ordinances, Paradeniya claimed by Damme Arachchilage Kaluhamy and others, Wewa claimed by Damme Arachchilage Balahamy and others, Ihala-aswedduma claimed by Damme Arachchilage Mudalihamy and others, Meda-aswedduma claimed by Damme Arachchilage Kiri Etana; on the south by Batalakoratuwehena, Kaduhenattehena declared to be the property of Damme Arachchilage Herathamy and others under the Waste Lands Ordinances; on the west by Paradeniyehena, Naigalahena declared to be Crown property under the Waste Lands Ordinances.

H. C. TOLLER,
Special Officer.

October 20, 1911.



Surveyor-General's Office,
Colombo, August 25, 1911.

Scale of 8 Chains to an Inch.

A. H. G. DAWSON,
for Surveyor-General.