

Ceylon Government Gazette

Published by Authority.

No. 6,481 — FRIDAY, DECEMBER 29, 1911.

PART I.—General: Minutes, Proclamations, Appointments, and General Government Notifications.
PART II.—Legal and Judicial.

PART III.—Provincial Administration.
PART IV.—Land Settlement.
PART V.—Mercantile, Marine, Municipal, Local, &c.

Separate paging is given to each Part in order that it may be filed separately.

Part IV.—Land Settlement.

	PAGE		PAGE
Preliminary Notices	1379	Final Orders	1367

FINAL ORDERS.

Hambantota S. O. No. 635.

Order under Section 2 of "The Waste Lands Ordinances of 1897, 1899, 1900, and 1903," declaring Lands to be Crown Property.

In the matter of the lands commonly called or known as Goyankolalandakoratuwa, &c., situate in the village of Palleanuketiya, in the East Giruwa pattu of the Hambantota District, in the Southern Province, and of "The Waste Lands Ordinances of 1897, 1899, 1900, and 1903."

THE notice required by section 1 of "The Waste Lands Ordinances of 1897, 1899, 1900, and 1903," having been duly published in manner prescribed by that section in respect of the above-named lands (*vide* Notice No. 3,730), and no claim having been made to the said lands or to any interest therein within the period of three months from the date specified in the said notice, I, John George Fraser, Special Officer appointed under section 28 of the said Ordinances, under and by virtue of the powers vested in me in that behalf by section 2 of the said Ordinances, do hereby on October 21, 1911, order and declare that the said lands, as more fully described herein below, situate in the village of Palleanuketiya, in the East Giruwa pattu of the Hambantota District, in the Southern Province, and shown as lots 1, 1b, 1d, 1e, 1f, 1g, 1k, 1o, 1q, 1r, 1u, 1x, 1y, 1ad, 1am, 1an, 1ao, 2a, 17, 18b, 19, 20, 21, 22, 23, 29, 30, 32, 34, 1z, 1ab, 1n, 1n1, 1n2, 1c, 10, and 33 in preliminary plan 455, and in the annexed diagrams, and containing in extent 1,900 acres and 8 perches, are the property of the Crown.

Description of the Lands referred to.

The following lots situated in the village of Palleanuketiya, in the East Giruwa pattu of the Hambantota District, in the Southern Province, as described in the annexed diagrams:—

I.—Preliminary plan 455.

Situation: Palleanuketiya village in East Giruwa pattu of Hambantota District.

Lot.	Name of Land.	Extent, A. R. P.	Lot.	Name of Land.	Extent, A. R. P.
1	Goyankolalandakoratuwa	1,234 0 12	1am	Humagayaya (road reservation)	0 0 20
1b	Lunuweraniyagahawattehena	1 0 3	1an	Pataswalakoratuwa	1 1 10
1d	Bata-atamukalamahayaya	6 2 30	1ao	Siyambalagahakoratuwa	1 1 5
1e	Diganyaya <i>alias</i> Bata-atamukalana	25 0 24	2a	Wewgilma	3 0 26
1f	Puhulyaya <i>alias</i> Bata-atamukalana	26 1 2	17	Tuduwa	10 3 14
1g	Dematayaya <i>alias</i> Gajamangamukalana	0 1 4	18b	Julgahamunupaliya (encroachment)	0 0 22
1k	Malittangahawatta (road reservation)	0 3 0	19	Tuduwewa <i>alias</i> Julgahawewa	3 0 22
1o	Hikgahawatta	0 2 2	20	Heenode-eliya	6 3 30
1q	Siyambalagahalanda (road reservation)	0 0 14	21	Watawana	4 2 10
1r	Malitangahawatta	0 1 22	22	Kalametikalapuwa	331 2 31
1u	Debaragahawatta	0 3 19	23	Kalapueliya	8 1 14
1x	Siyambalagahawatta	0 1 24	29	Meda-eliyawewa	7 1 15
1y	Do.	0 2 22	30	Bata-atamukalana, &c.	205 0 27
1ad	Ketangahawatta	0 2 37	32	Mataragewala	0 0 10
			34	Kalametikalapuwa	3 3 39
					1,885 3 30

and bounded as follows : on the north by the village limit of Udakanuketiya ; on the east by Kudawewa declared to be the property of the Crown under the Waste Lands Ordinances, Siyambalagahawatta claimed by Don Andris Rajapaksa, Polkoratuwewatta granted at half-improved value, Polkoratuwelanda granted at ditto, Murungagahawatta granted at ditto, Inginiyangahawatta granted at ditto (T. P. 273,526), Murungagahawatta granted at ditto, Dimbulgahawatta claimed by Jalat Kankanapatirana Don Nikulas, Suriyagahawatta granted at half-improved value (T. P. 274,063), Dimbulgahawatta granted at ditto (T. P. 273,254), Ketangahawatta claimed by Wijesekera Hetti Arachchige Don Davith, Hungamawewa declared to be the property of the Crown under the Waste Lands Ordinances, Siyambalagahawatta claimed by A. J. R. Sadrís Appu, Beligahawatta declared to be the property of the Crown under the Waste Lands Ordinances, Beligahawatta claimed by the Crown, Parewatta granted at half-improved value (T. P. 273,255) Ketangahawatta declared to be the property of the Crown under the Waste Lands Ordinances, Lunuweraniyagahawatta (T. P. 254,749), Lunuweraniyagahawatta claimed by A. P. Don Andris, Ketangahawatta *alias* Siyambalagahawatta claimed by J. M. A. Don Andris and others, Mawatakumbura-addaragodella declared to be the property of the Crown under the Waste Lands Ordinances, Godairikonda claimed by Jalat Ratnayaka Don Jacoris, Matakumbureatmaga (T. P. 254,751), Malitangahawatta (T. P. 222,081), Malitangahawatta *alias* Ketangahawatta sold by the Crown, Malitangahawatta sold by the Crown (T. P. 263,244), road reservation declared to be the property of the Crown under the Waste Lands Ordinances, Palugahawatta (T. P. 254,750), Julgahakoratuwa sold by the Crown, Julgahawatta claimed by Edirisuriya Patabendige Sinno Appu, Malitangahawatta sold by the Crown (T. P. 263,664), Mawatalanda sold by the Crown, Malitangahawatta claimed by the Crown, Siyambalagahawatta (T. P. 222,082), Siyambalagahawatta granted at half-improved value, Julgahawatta granted at ditto, Ketangahawatta granted at ditto, Siyambalagahawatta granted at ditto, Dalukmandiya declared to be the property of the Crown under the Waste Lands Ordinances, Alutwatta declared to be the property of the Crown under the Waste Lands Ordinances, Dalukmandiya declared to be the property of the Crown under the Waste Lands Ordinances, road, Julgahakumbura (T. P. 215,154), Tuduwewela claimed by Don Juwanis Saranasin Liyanage and others, the village limit of Hatagala, the village limit of Hiwalgala ; on the south by the village limit of Bata-ata ; on the west by the village limit of Bata-ata, the village limit of Kattakaduwa, the village limit of Kotawaya.

NOTE.—The following lots lying within the above boundaries are excluded from this part of the order, and their aggregate acreage of 30 acres 1 rood and 10 perches is not included in the acreage of 1,885 acres 3 roods and 30 perches given above :—

Lot.	Name of Land.	Extent, A. R. P.	Lot.	Name of Land.	Extent, A. R. P.
1h	Siyambalagahawatta (T. P. 267,850)	1 3 9	28b	Malitangahamulana	2 2 4
1p	Siyambalagahalanda (T. P. 273,270)	1 0 28	28c	Beddewela	4 1 6
1ak	Galpottalangahena	0 3 37	28d	Palugahamulana	1 0 26
1al	Humagayaya	1 2 5	28e	Welikumbura	1 2 8
1ap	Galpottakoratuwa	2 0 34	28f	Katumulana	2 3 17
1aol	Siyambalagahakoratuwa	0 1 35			
27	Mulankumburemedagodella	0 0 37			30 1 10
28	Wilakumbura	3 2 37			
28a	Mulankumbura	5 3 7			

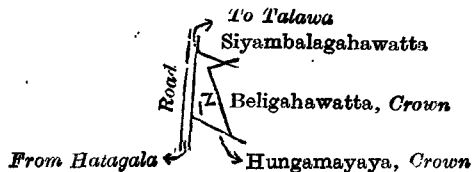
[For Diagram see page 1369.]

II.—Preliminary plan 455.

Situation : Pallekanuketiya village in East Giruwa pattu of Hambantota District.

Lot.	Name of Land.	Extent, A. R. P.
1z	Beligahawatta	0 1 5

and bounded as follows : on the north by Siyambalagahawatta claimed by Abeykoon Jalat Ratnayaka Sadrís Appu ; on the east by Beligahawatta claimed by the Crown ; on the south by Hungamayaya declared to be the property of the Crown under the Waste Lands Ordinances ; on the west by the road from Hatagala to Talawa.



Surveyor-General's Office,
Colombo, September 23, 1911.

Scale of 8 Chains to an Inch.

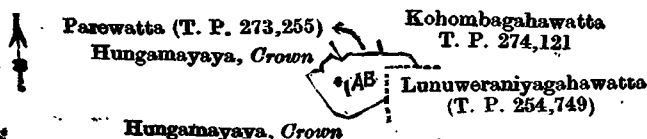
A. H. G. DAWSON,
for Surveyor-General.

III.—Preliminary plan 455.

Situation : Pallekanuketiya village in East Giruwa pattu of Hambantota District.

Lot.	Name of Land.	Extent, A. R. P.
1ab	Ketangahawatta	0 2 31

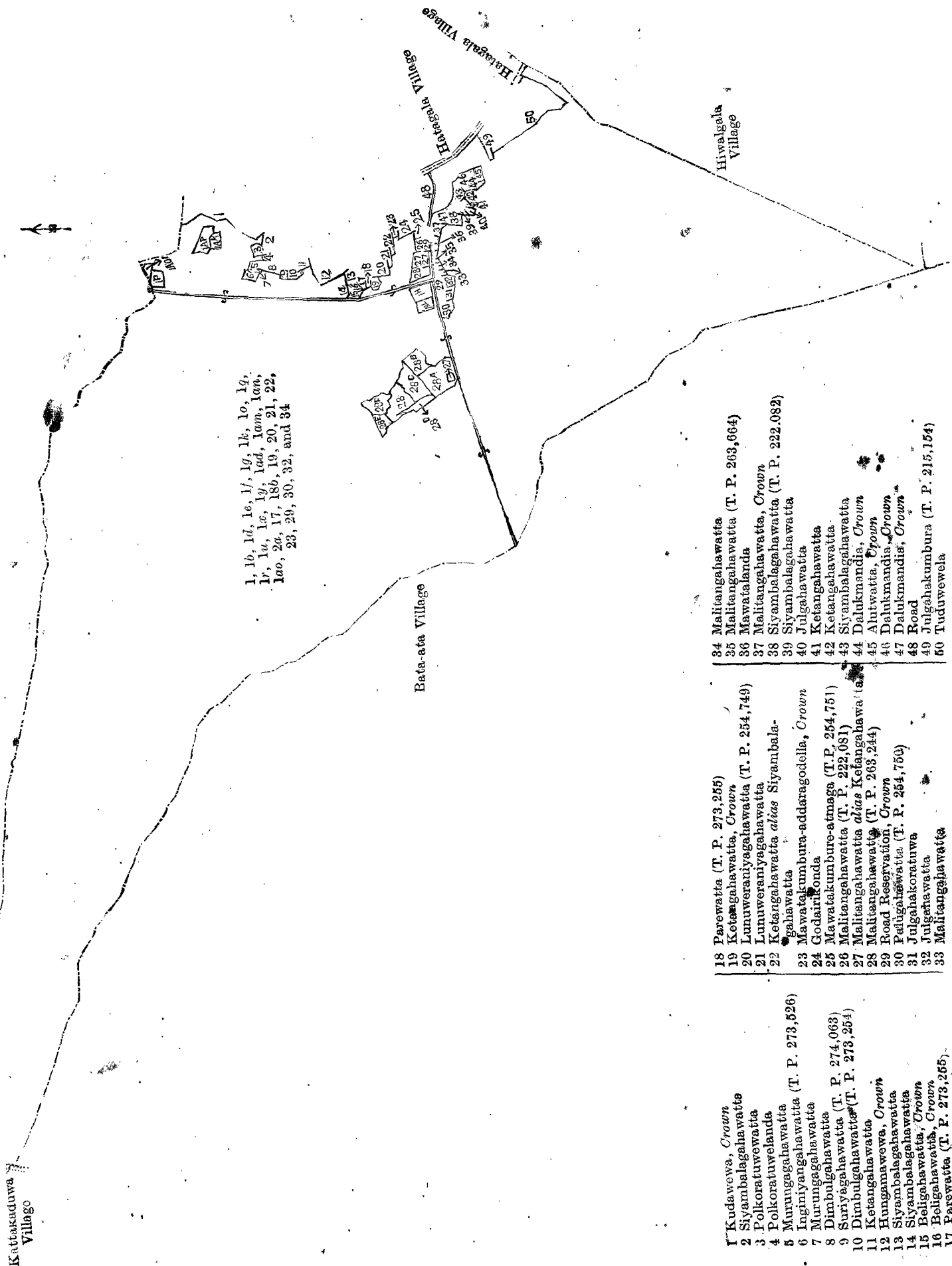
and bounded as follows : on the north by Hungamayaya declared to be the property of the Crown under the Waste Lands Ordinances, Parewatta granted at half-improved value (T. P. 273,255), Kohombagahawatta granted at half-improved value (T. P. 274,121) ; on the east by Lunuweraniyagahawatta (T. P. 254,749) ; on the south and west by Hungamayaya declared to be the property of the Crown under the Waste Lands Ordinances.



Surveyor-General's Office,
Colombo, September 23, 1911.

Scale of 8 Chains to an Inch.

A. H. G. DAWSON,
for Surveyor-General.



1, 1b, 1d, 1e, 1f, 1g, 1k, 1o, 1q,
1r, 1u, 1x, 1y, 1aa, 1am, 1an,
1ao, 2a, 17, 18b, 19, 20, 21, 22,
23, 29, 30, 32, and 34

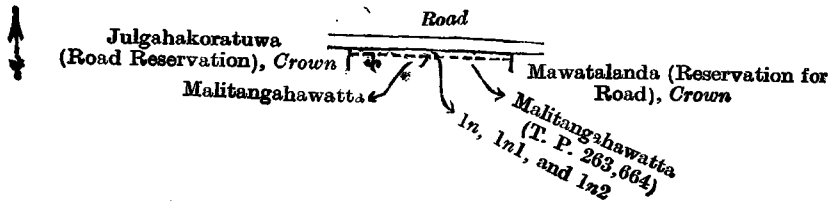
- | | | |
|--------------------------------------|---|---------------------------------------|
| 1 Kudawewa, <i>Crown</i> | 18 Parewatta (T. P. 273,255) | 34 Malitangahawatta |
| 2 Siyambalagahawatta | 19 Ketangahawatta, <i>Crown</i> | 35 Malitangahawatta (T. P. 263,664) |
| 3 Polkoratuwewatta | 20 Lunuwerniyagahawatta (T. P. 254,749) | 36 Mawatallanda |
| 4 Polkoratuwewatta | 21 Lunuwerniyagahawatta | 37 Malitangahawatta, <i>Crown</i> |
| 5 Muringagahawatta | 22 Ketangahawatta alias Siyambala- | 38 Siyambalagahawatta (T. P. 222,082) |
| 6 Inginiyangahawatta (T. P. 273,526) | gahawatta | 39 Siyambalagahawatta |
| 7 Muringagahawatta | 23 Mawatakumbura-addaagodella, <i>Crown</i> | 40 Julgahawatta |
| 8 Dimbulgahawatta | 24 Godairikonda | 41 Ketangahawatta |
| 9 Suriyagahawatta (T. P. 274,063) | 25 Mawatakumbura-atmaga (T. P. 254,751) | 42 Ketangahawatta |
| 10 Dimbulgahawatta (T. P. 273,254) | 26 Malitangahawatta (T. P. 222,081) | 43 Siyambalagahawatta |
| 11 Ketangahawatta | 27 Malitangahawatta alias Ketangahawa (T. P. 263,244) | 44 Dalukmandia, <i>Crown</i> |
| 12 Hungamaewewa, <i>Crown</i> | 28 Malitangahawatta | 45 Alutwatta, <i>Crown</i> |
| 13 Siyambalagahawatta | 29 Road Reservation, <i>Crown</i> | 46 Dalukmandia, <i>Crown</i> |
| 14 Siyambalagahawatta | 30 Pelugahawatta (T. P. 254,750) | 47 Dalukmandia, <i>Crown</i> |
| 15 Beligahawatta, <i>Crown</i> | 31 Julgahakoratuwa | 48 Road |
| 16 Beligahawatta, <i>Crown</i> | 32 Julgahawatta | 49 Julgahakumbura (T. P. 215,154) |
| 17 Parewatta (T. P. 273,255) | 33 Malitangahawatta | 50 Tuduwewela |

IV.—Preliminary plan 455.

Situation: Palleanuketiya village in East Giruwa pattu of Hambantota District.

Lot.	Name of Land.	Extent, A. B. P.
In	Palugahawatta (reservation along road)	0 0 6
In1	Do. (do.)	0 0 10
In2	Do. (do.)	0 0 8
	*	
		0 0 24

and bounded as follows: on the north by a road; on the east by Mawatalanda (reservation for road) claimed by the Crown; on the south by Malitangahawatta sold by the Crown (T. P. 263,664), Malitangahawatta sold by the Crown; on the west by Julgahakoratuwa (road reservation) belonging to the Crown.



Surveyor-General's Office,
Colombo, September 23, 1911.

Scale of 8 Chains to an Inch.

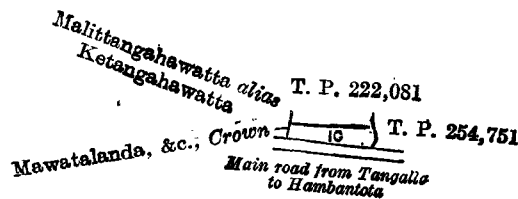
A. H. G. DAWSON,
for Surveyor-General.

V.—Preliminary plan 455.

Situation: Palleanuketiya village in East Giruwa pattu of Hambantota District.

Lot.	Name of Land.	Extent, A. B. P.
Ic	Road reservation	0 0 28

and bounded as follows: on the north by T. P. 222,081; on the east by T. P. 254,751; on the south by the main road from Hambantota to Tangalla; on the west by Mawatalanda claimed by the Crown, Malittangahawatta *alias* Ketangahawatta claimed by the Crown.



Surveyor-General's Office,
Colombo, December 14, 1909.

Scale of 8 Chains to an Inch.

J. B. M. RIDOUR,
for Surveyor-General.

VI.—Preliminary plan 455.

Situation: Palleanuketiya village in East Giruwa pattu of Hambantota District.

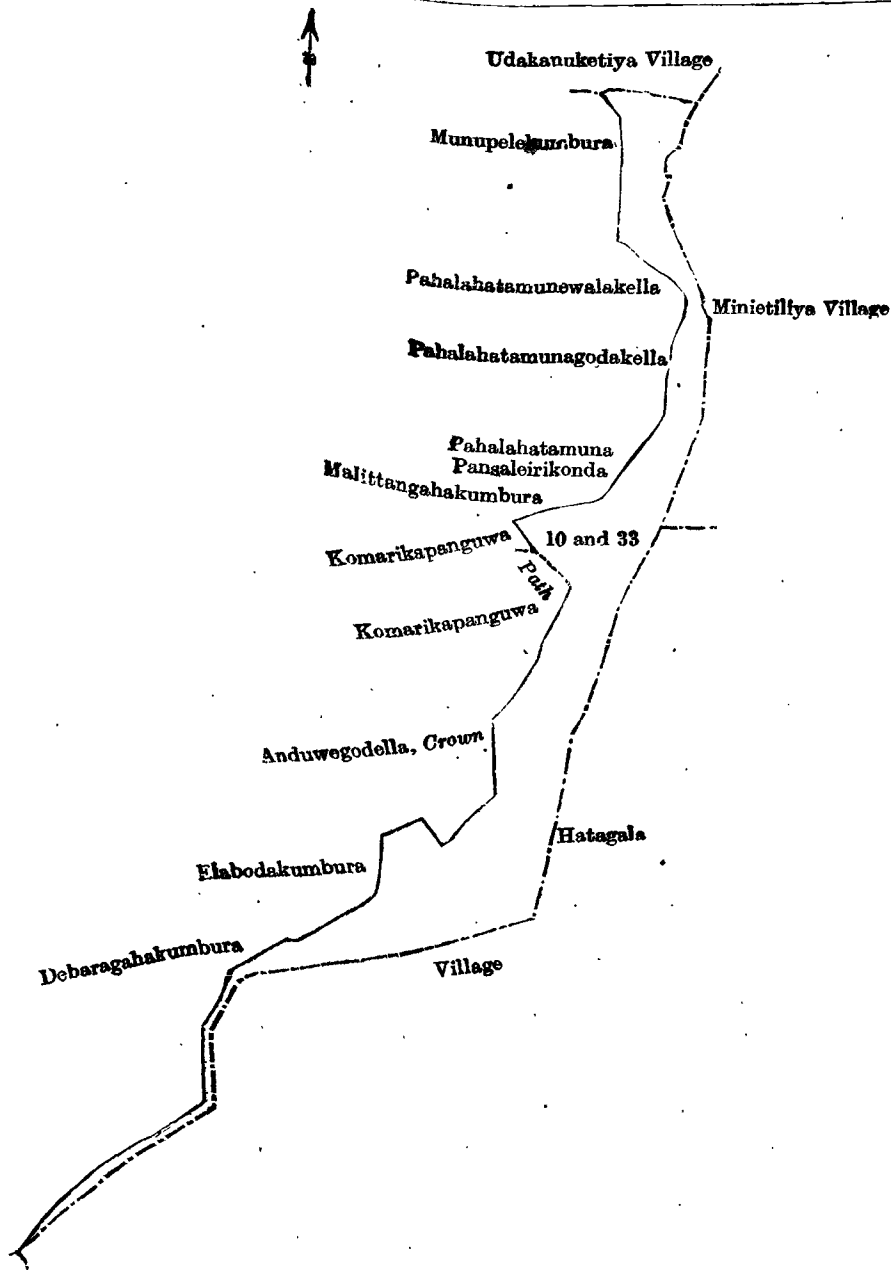
Lot.	Name of Land.	Extent, A. B. P.
10	Komarikagodella	0 2 2
33	Kachchigala-ara	12 1 8
		12 3 10

and bounded as follows: on the north by the village limit of Udakanuketiya; on the east by the village limit of Miniyetiya, the village limit of Hatagala; on the south by the village limit of Hatagala; on the west by Debaragahakumbura claimed by Abeykoon Jalat Ratnayaka Don Jacovis, Elabodakumbura claimed by the Crown and Don Theodoris Weeraman, Anduwegodella claimed by the Crown, and since admitted to be private property, Komarikapanguwa claimed by Liyanapatabendige Baba Sinno, a path, Komarikapanguwa claimed by Liyanapatabendige Baba Sinno, Malittangahakumbura claimed by Hatagala Pansala, Pahalahatamune *alias* Pansaleirikonda claimed by ditto, Pahalahatamunegodakella claimed by Jalat Kankanange Don Nikulas and others, Pahalahatamunewalakella claimed by Abeykoon Jalat Patiranage Don Abraham and others, Munupelekumbura claimed by Don Andris Rajapaksa and others.

October 21, 1911.

J. G. FRASER,
Special Officer.

[For Diagram see page 1371.]



Surveyor-General's Office,
Colombo, December 14, 1909.

Scale of 8 Chains to an Inch.

J. B. M. RHOOT,
for Surveyor-General.

Hambantota S. O. No. 636.

Order under Section 4, Sub-section (1), of "The Waste Lands Ordinances of 1897, 1899, 1900, and 1903," declaring Lands to be Crown Property.

In the matter of the lands commonly called or known as Kudagodagedarawatta, Pansalakoratuwa, &c., situate in the village of Middeniya, in the East Giruwa pattu of the Hambantota District, in the Southern Province, and of "The Waste Lands Ordinances of 1897, 1899, 1900, and 1903."

WHEREAS in pursuance of section 1 of the said Ordinances it was duly notified on July 7, 1911, that if no claims to the lands commonly called or known as Kudagodagedarawatta, Pansalakoratuwa, &c., situate in the village of Middeniya, in the East Giruwa pattu in the Hambantota District, in the Southern Province, containing in extent 1,198 acres and 30 perches, and shown as lots 4d, 4h, 4j, 9, 9a, 11a, 11b, 12, 13, 14, 18, 19, 20, 23, 26a, 27, 27c, 33, 33, 38b, 43, 45, 49, 51, 54, 56, 62, 64, 65, 66, 67, 73, 73a, 73b, 73c, 74, 76, 77, 81, 82, 83, 84, 91, 92, 97, 102, 103, 104, 105, 109, 117, 118, 119, 131, 135, 135c, 135d, 135e, 135f, 135g, 135h, 135i, 135j, 135k, 135l, 135m, 135n, 135o, 135p, 135q, 135r, 135s, 135t, in preliminary plan 396, and in the annexed diagram, was made to Charles Valentine Brayne, Special Officer appointed under section 28 of the said Ordinances, within the period of three months from the date specified in such notice, such lands would be deemed the property of the Crown, and dealt with on account of the Crown (*vide* Notice No. 4,118):

And whereas (1) Don Cornelis Jayasuriya of Elpitiya, (2) Kulasin Arachchige Dingi Appuhamy of Pallejulampitiya, (3) Don Francis Arachchige Don Davith Appuhamy of Raluwa made claim thereto, and whereas the said claimants have withdrawn their claims to the said lands, I, Charles Valentine Brayne, Special Officer appointed under section 28 of the said Ordinances, under and by virtue of the powers vested in me in that behalf by section 4 of the said Ordinances, do hereby on November 4, 1911, order and declare under section 4, sub-section (1), of the said Ordinances, that the said lands, as more fully described herein below, are the property of the Crown.

Description of the Lands referred to.

The following lots situated in the village of Middeniya, in the East Giruwa pattu of the Hambantota District, in the Southern Province, as described in the annexed diagram:—

Preliminary plan 396. Field sheets P 11/18-26 and P 11/19-27.

Situation: Middeniya village in East Giruwa pattu of Hambantota District.

Lot.	Name of Land.	Extent, A. R. P.	Lot.	Name of Land.	Extent, A. R. P.
4d	Kudagodagederawatta	0 3 12	117	Siyambalagawakoratuwa	0 2 0
4h	Pansalakoratuwa	0 0 36	118	Etdamatagawahena	1 3 31
4j	Middeniyawewa	1 1 2	119	Etdematagawakoratuwa	0 2 39
9	Badewatta	0 3 36	131	Nemiketakelagahakoratuwa	0 2 30
9a	Millagahawatta	1 0 13	135	Kadawadugodahena, Ampitiyahena, Gonahena, Waloluwehena, Katandiahena, Ambalamagawahena	
11a	Mylagahakumbura	0 0 8		alias Pinhena, Jiwulehena, Galtalagodahena, Wewahena, Watugawahena, Bogahahena, Pissagodella, Kankanangehena, Darnbewelahena, Ketakelagahahena, Parehena, Patiranagehena, Rukattanagehenyaya, Kadawatugoda, Godapunchiwattehena, Baralagewattehena, Deniyawatta, Kehelkoratuwa, Dangahakoratuwa, Komegawahena, Koswattehena, Mahagoyawattehena, Lolugahawattekehelkoratuwa, Patangigahabatalakoratuwa, Gurulindagawakoratuwa, Pinhena, Kongahagawawalahena, Debagalahena, Liyanagehena, Ambagahagodahena, Galgodehena, Moragahagoda, Hakmanayagoda, Dambewalagawawaya, Kendekoleyayehena, Mahagoyagewatugodeella, Erandumandiyehena, Kapuhengoda, Dunumadaligodeella, Talakolahena, Kudumiriyagodeella, Dehipandurugawahena, Lolugahagodeella, Kahatagawahenyaya, Dehigawadiyehenyaya, Walkomegawahenyaya, Pittaniya, Bogahagawahenyaya, Wekandewalahena	1,044 0 13
11b	Do.	0 0 3	135c	Mylagahakumbura	0 0 16
12	Debagalahenakoratuwa	0 1 20	135d	Medawatta alias Bogahawatta alias Julgahawatta	0 0 14
13	Kahatagahawatta alias Liyanagehena	1 0 13	135e	Mylagahakumburegoda	0 1 27
14	Kongahakoratuwa alias Liyanagehena	0 3 3	135f	Mylagahakumbura	0 0 36
16	Kadawadugodakomegawakoratuwa	0 3 31	135g	Badewatta	0 1 30
19	Bogahawatta	1 0 29	135h	Rupehena	2 0 9
20	Ampitiyagawahena	0 0 22	135i	Dawebewela	0 1 35
23	Meegahawattawewa	0 2 39	135j	Karagahawela	0 0 35
26a	Pamanwala, Galendedeniya	1 2 5	135k	Kajukoratuwa	0 3 6
27	Pinhena, Kongahagawawalahena, Pamanwalahena	10 0 3	135l	Maragahakoratuwa	0 3 31
27c	Kongahawalagawakoratuwa	1 0 21	135m	Mahagoyawatta	0 2 24
33	Pansalakoratuwa	4 3 7	135n	Do.	1 2 21
38	Nalagamawatta	0 3 0	135o	Dambewelahengawakoratuwa	4 0 8
38b	Addematagahakoratuwa	1 1 21	135p	Arewatta	1 1 0
43	Jiwulahena	0 3 10	135q	Kahatagahahena	0 3 8
45	Jiwulakenakehelwatta	1 2 30	135r	Kahatagahakoratuwa	2 0 12
49	Landewatta, Batakoratuwa	0 3 26	135s	Maragahawattakoratuwa	1 3 32
51	Mailagahawattehena	0 0 19	135t	Lolugahawatta	0 0 38
54	Punchigodellamukalana, Galtalagodamukalana	3 3 27			1,198 0 30
56	Talagahawatta	0 3 10			
62	Gurubebulearewatta	0 1 19			
64	Patangigahabatalakoratuwa	1 3 26			
65	Bogahakoratuwahena	0 2 37			
66	Galtalagodaaliwewa	2 1 18			
67	Kolongahawatta	1 1 6			
73	Lolugahawatta	1 3 31			
73a	Lolugahahena	0 2 30			
73b	Aralugahawatta	0 2 0			
73c	Aralugahahena	1 1 28			
74	Delgahawatta	0 0 23			
76	Delgahawattekehelkoratuwa	1 3 14			
77	Araluwagawawatta	1 0 25			
81	Kudagodellamukalana	10 1 20			
82	Gonkandamukalana alias Hapugahagoda	1 3 35			
83	Galtalagodamukalana, Hapugalegoda, &c.	48 0 18			
84	Arekoratuwa	0 1 23			
91	Maramandiyehena, Rukattanagahahena, Kapugaskoratuwahena	3 1 21			
92	Kapugahakoratuwahena	0 1 23			
97	Pahalawattehena	0 2 6			
102	Kapuhengodeella, Maramandiyehena, Kalupatiranagewattehena	12 1 38			
103	Kapuhengodakoratuwa	0 1 10			
104	Bomegahamullewatta	0 0 25			
105	Ikkangahagawahena	0 3 29			
109	Ikkangahabatalakoratuwa	0 3 24			

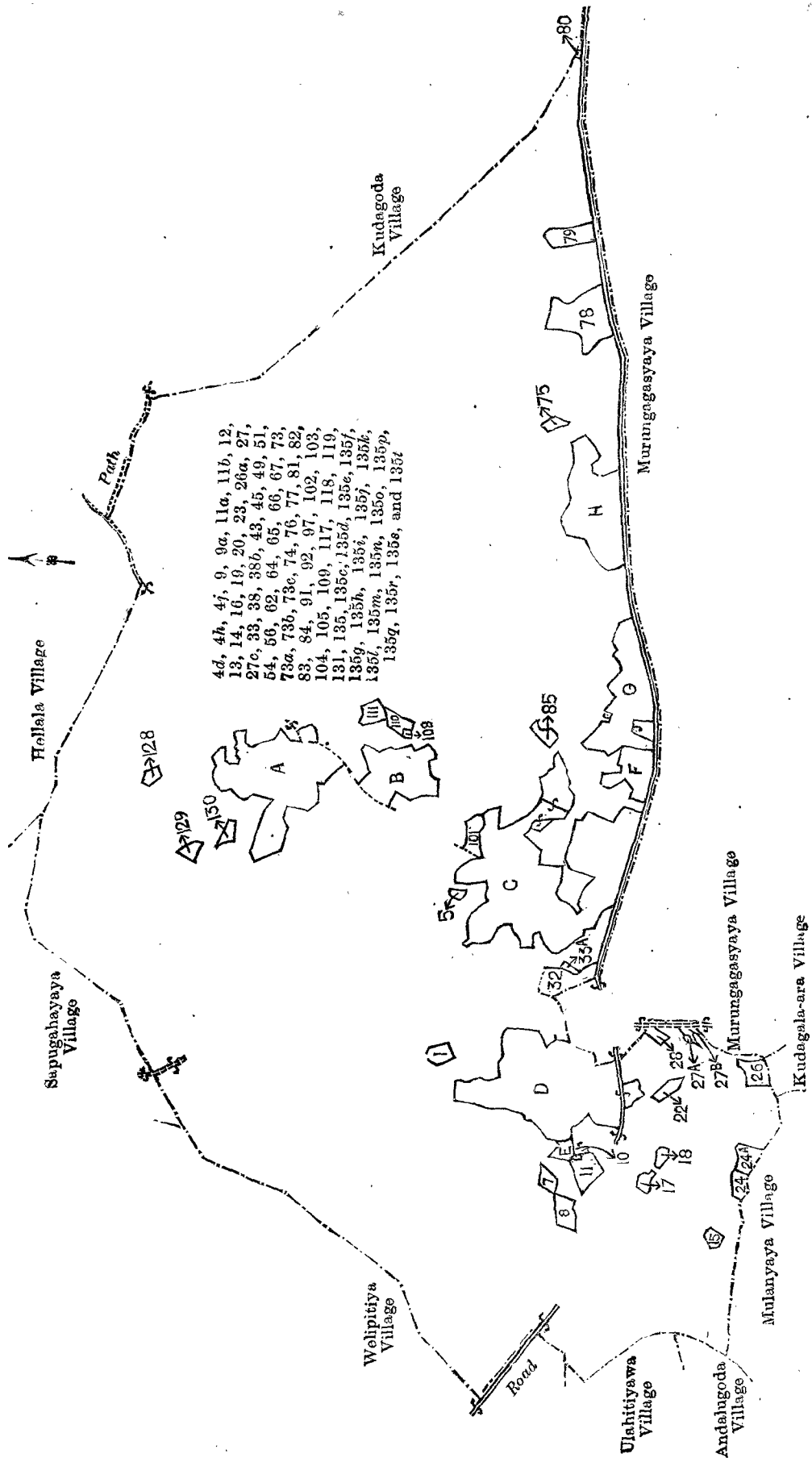
and bounded as follows: on the north by the village limit of Sapugahayaya, the village limit of Hellala, a path; on the east by the village limit of Kudagoda; on the south by the village limit of Murungagasyaya, the village limit of Kudagala-ara, the village limit of Mulanyaya; on the west by the village limit of Andalugoda, the village limit of Ulahitiyawa, a road, the village limit of Welipitiya, the village limit of Sapugahayaya.

NOTE.—The following lots lying within the above boundaries are excluded from this order, and their aggregate acreage of 151 acres and 31 perches is not included in the acreage of 1,198 acres and 30 perches given above:—

Lot.	Name of Land.	Extent, A. R. P.	Lot.	Name of Land.	Extent, A. R. P.
1	Hakmanagegodawatta	1 0 15	24	Arewatta	0 3 39
5	Bogahawatta	0 0 33	24a	Godapunchiwatta	1 0 38
7	Mailagahahena alias Deniyawatta	0 3 5	26	alldeniyaya	1 2 0
8	Maragahawatta (T. P. 254,281)	1 1 36	27a	Kongahawelakoratuwa (T. P. 254,332)	0 0 23
10	Mailagahakumbura	0 0 38	27b	Kongahawela alias Gallandedeniya (T. P. 254,332)	0 1 28
11	Badewatta	1 3 17	28	Kongahawalagawaowita	0 1 13
17	Kalaotuwawawatta	0 2 11	32	Kosgahairakumbura	2 2 0
18	Higgahawatta alias Kalaotuwawahena	0 2 5	33a	Kosgahairakumbura alias Pansalakoratuwa	0 0 19
15	Komegawahenakoratuwa	0 2 12			
22	Ambegawawatta	0 3 35			

Lot.	Name of Land.	Extent, A. R. P.	Lot.	Name of Land.	Extent, A. R. P.
75	Delgahawatta ..	0 1 38	C 40	Nalagamagewatta, Kolongahawatta	2 0 2
78	Kalagahawatta ..	4 3 30	C 40a	Kolongahawatta (T. P. 256,575)	1 0 11
79	Bogahawatta ..	1 3 25	C 41	Kolongahawatta (T. P. 253,311)	1 0 29
80	Wekandawala (T. P. 250,283)	0 0 16	C 41a	Kolongahawatta	1 3 28
85	Arekoratuwa ..	0 3 2	C 42	Kolongahawatta (T. P. 253,312)	1 2 32
108	Ikkangahakoruwa ..	0 0 33	C 44	Jiwulawatta (T. P. 253,313)	3 2 14
101	Patiranegawatta ..	0 3 35	C 86	Maramandiya-arakoruwa	1 2 30
110	Ikkangahakoruwa ..	0 3 8	C 88	Ketakelegahakoruwa (T. P. 253,314)	0 2 18
111	Koswatta ..	1 0 37	C 87	Maramandiya-arakoruwa	0 2 9
128	Ketakelegahawatta ..	0 2 1	C 89	Maramandiyekoruwa	0 3 12
129	Maragahawatta (T. P. 266,373)	0 2 19	C 90	Do.	0 1 3
130	Dambawalagawakoruwa ..	0 2 39	C 92a	Kapugahakoruwa	0 0 1
A 120	Kajugahakoruwa ..	0 2 1	C 93a	Do.	0 2 12
A 121	Alutwatta, Pahalawatta, Koratuwewatta, Gonagahawatta, Ketakelegahawatta, &c.	10 3 3	C 93	Do.	0 1 36
A 121a	Pahalawatta ..	0 0 34	C 94	Kapugewatta ..	1 2 4
A 121b	Paluwatta ..	0 0 28	C 95	Ambagahawatta	0 2 3
A 121c	Koratuwewatta ..	0 0 39	C 96	Pahalawatta ..	0 1 0
A 121d	Do. ..	0 3 16	C 96a	Do. ..	0 2 6
A 121e	Ketakelegahawatta ..	0 0 6	C 96a	Do. ..	0 0 6
A 121f	Do. ..	0 0 8	C 98	Bulugahawatta ..	0 3 17
A 121g	Do. ..	0 1 16	C 98a	Do. ..	0 0 20
A 121h	Nemiketakelegahawatta ..	0 0 6	C 99	Siyambalagahawatta (T. P. 253,355)	0 0 26
A 121i	Bogahawatta ..	0 0 7	C 99a	Mahawatta, Miellagodawatta, Dunumadalagahakoruwa, Kalupatiranagewatta, &c.	8 1 3
A 121j	Maragahakoruwa ..	0 0 32	C 99b	Mahawatta	0 0 16
A 121j1	Maragahawattakoruwa ..	0 0 20	C 99c	Miellagedarawatta	0 0 20
A 122	Ketakelegahawatta (T. P. 250,721)	0 0 28	C 99d	Jiwulagawatta ..	0 0 10
A 122a	Do. ..	0 0 30	C 99e	Jiwulagawatta, Miellagedarawatta	0 0 7
A 123	Kahatagahawatta ..	0 1 15	C 99f	Miellagedarawatta	0 0 12
A 124	Do. ..	0 1 13	C 99g	Udawatta	0 3 14
A 125	Do. ..	0 0 6	C 99g1	Bogahakoruwa	0 3 23
A 126	Bogahakoruwa (T. P. 268,360)	0 1 10	C 99g2	Kankanigerupa ..	0 3 14
A 127	Do. ..	0 0 10	C 100	Kalupatiranagewatta (T. P. 253,315)	0 2 34
A 127a	Do. ..	0 0 36	C 100a	Do. ..	0 0 35
A 131a	Nemiketakelegahakoruwa ..	0 0 25	D 2	Kattadigewatta (T. P. 267,507)	1 1 4
A 132	Bogahawatta ..	0 3 17	D 3	Kolongahakoruwa (T. P. 267,507)	0 0 39
A 133	Bulugahawatta ..	2 0 16	D 4	Koratuwewatta, Pinwatta, Pedyagewatta, Ampitiyewatta, Medawatta, &c.	14 3 38
A 134	Arekoratuwa <i>alias</i> Bulugahawatta	0 3 8	D 4a	Pinwatta	2 0 4
B 102a	Bomigahawatta ..	0 2 24	D 4b	Pedyagewatta ..	0 0 18
B 104a	Bomigahamullewatta ..	0 2 12	D 4c	Ampitiyewatta ..	4 1 0
B 104b	Do. ..	0 0 8	D 4d	Gonahena	0 0 4
B 105a	Bulugewatta ..	0 0 20	D 4e	Mahakoruwa ..	1 1 0
B 106	Bulugewatta (T. P. 254,295)	0 1 25	D 4k	Bulugahawatta ..	0 1 0
B 107	Bomigahawatta, Bolagewatta	2 0 0	D 4i	Koratuwewatta ..	0 2 15
B 107a	Patiranagewatta ..	0 1 0	D 4f	Medawatta ..	0 3 8
B 112	Do. ..	1 0 12	D 4g	Do. ..	0 0 15
B 112a	Do. ..	0 0 18	D 6	Medawatta <i>alias</i> Diwulagahawatta	0 1 34
B 113	Kammalawatta, Alutkoratuwa ..	0 0 20	D 21a	Kongahagawahena	0 1 16
B 113a	Do. ..	0 1 26	D 21b	Kongahagawahena <i>alias</i> Ampitiyagawahena	0 0 17
B 114	Kammalewatta ..	0 0 39	D 21	Ampitiyakumbura	0 1 21
B 114a	Do. ..	1 0 30	E 9b	Bogahakumburakoruwa (part of T. P. 250,282)	0 0 13
B 115	Serugahakoruwa ..	0 2 24	E 9c	Bogahakumbura (part of T. P. 250,282)	0 1 29
B 116	Do. ..	0 1 0	G 57a	Lolugahawatta (T. P. 266,932)	0 1 2
E 135a	Bogahakumburekoratuwa (part of T. P. 250,282)	0 0 23	G 58	Lolugahawatta ..	0 2 34
E 135b	Bogahakumbura (part of T. P. 250,282)	0 0 5	G 58a	Galtalagodellawatta	0 0 8
F 46a	Landewatta ..	0 0 26	G 57c	Galtalagodawatta	0 2 6
F 46	Do. ..	1 1 14	G 57d	Do. ..	0 0 25
F 47	Landewatta, Kehelkoratuwa ..	0 1 28	G 57b	Do. ..	0 0 30
F 48	Landewatta, Alutwatta ..	0 2 34	G 59	Kalagahawatta (T. P. 241,993)	0 1 4
F 48a	Landewatta ..	0 0 4	G 60	Do. ..	0 1 24
F 49a	Do. ..	0 0 8	G 61	Kalagahawatta ..	1 0 24
F 50	Mailagahawatta ..	0 0 28	G 61a	Bulugahawatta ..	1 1 15
F 51a	Do. ..	0 1 2	H 68	Pattangigahawatta	1 1 23
F 52	Do. ..	0 3 31	H 63	Pattangigahakelekoratuwa	0 1 38
G 53	Galtalagodakehelkoratuwa ..	1 2 0	H 69	Lolugahawatta (T. P. 266,718)	3 3 3
G 52a	Galtalagodahena ..	1 1 18	H 70	Do. ..	2 0 13
G 55	Galtalagodawatta ..	0 1 18	H 71	Do. ..	4 0 38
G 55a	Galtalagodawatta <i>alias</i> Arewatta	0 0 25	H 72	Do. ..	0 1 18
G 56a	Do. ..	1 2 0			
G 57	Lolugahawatta ..	0 3 23			
B 117a	Siyambalagawawatta ..	0 1 28			
C 33b	Kohombagahawatta ..	0 3 19			
C 34	Do. ..	0 3 22			
C 35	Hindehigahakoruwa ..	0 3 27			
C 36	Siyambalagahawatta ..	1 1 5			
C 37	Kohombagahawatta, Hapugas-koruwa ..	1 1 22			
C 38a	Hapugaskoruwa ..	0 0 14			
C 39	Nalagamagedarawatta (T. P. 259,964)	1 0 10			
C 39a	Do. ..	0 1 12			

151 0 31



Hambantota S. O. No. 637.

Order under Section 4, Sub-section (1), of "The Waste Lands Ordinances of 1897, 1899, 1900, and 1903," declaring Lands to be Crown Property.

In the matter of the lands commonly called or known as Kudawewa, Hungamawewa, situate in the village of Palleanuketiya, in the East Giruwa pattu of the Hambantota District, in the Southern Province, and of "The Waste Land Ordinances of 1897, 1899, 1900, and 1903."

WHEREAS in pursuance of section 1 of the said Ordinances it was duly notified on March 18, 1910, that if no claim to the lands commonly called or known as Kudawewa, Hungamawewa, situate in the village of Palleanuketiya, in the East Giruwa pattu of the Hambantota District, in the Southern Province, containing in extent 51 acres and 2 perches, and shown as lots 2 and 12 in preliminary plan 455, and described in the annexed diagrams, was made to John Murray Davies, Special Officer appointed under section 28 of the said Ordinances, within the period of three months from the date specified in such notice, such lands would be deemed the property of the Crown, and dealt with on account of the Crown (*vide* Notice No. 3,730):

And whereas Don Andris Rajapakse of Pallegama made claim thereto, and whereas the said claimant has withdrawn his claim to the said lands, I, John George Fraser, Special Officer appointed under section 28 of the said Ordinances, under and by virtue of the powers vested in me in that behalf by section 4 of the said Ordinances, do hereby, on October 21, 1911, order and declare under section 4, sub-section (1), of the said Ordinances, that the said lands, as more fully described herein below, are the property of the Crown.

Description of the Lands referred to.

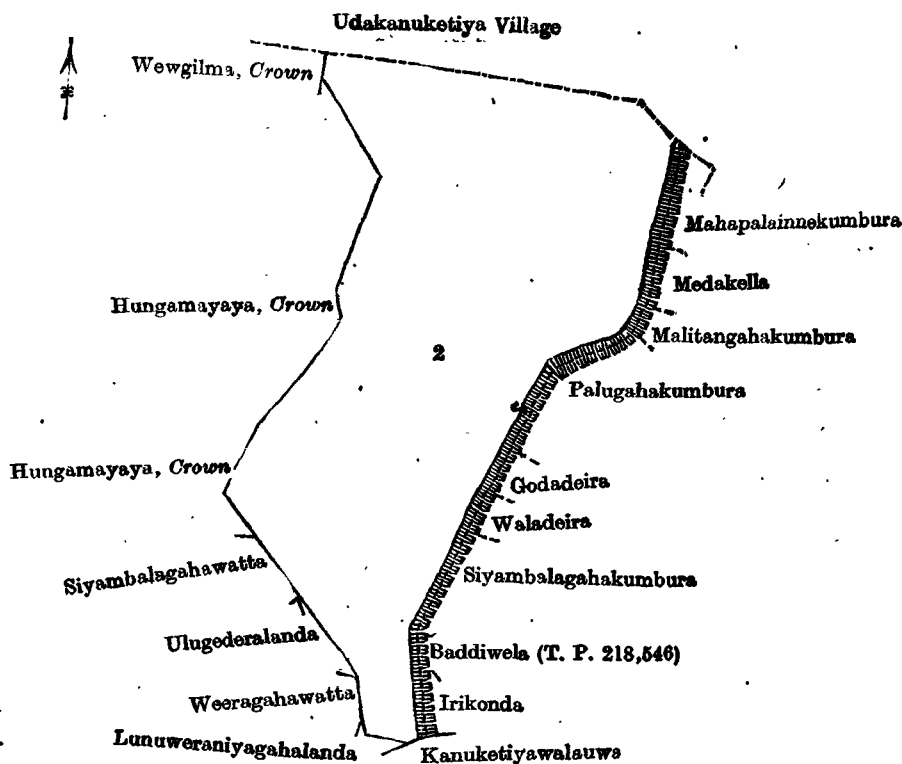
The following lots situated in the village of Palleanuketiya, in the East Giruwa pattu of the Hambantota District, in the Southern Province, as described in the annexed diagrams:—

I.—Preliminary plan 455.

Situation: Palleanuketiya village in East Giruwa pattu of Hambantota District.

Lot.	Name of Land.	Extent A. B. P.
2	Kudawewa	27 2 29

and bounded as follows: on the north by the village limit of Udakanuketiya; on the east by Mahapalainnekumbura claimed by Don Theodoris Weeraman and others, Medakella claimed by Don Andris Rajapakse and others, Malitangahakumbura claimed by ditto, Palugahakumbura claimed by Don Hendrick Weeraman and others, Godadeira claimed by Don Andris Rajapakse and others, Waladeira claimed by Wijesekera Hettiarachchige Don Nikulas and others, Siyambalahakumbura claimed by Don Andris Rajapakse, Beddiwela (T. P. 218,546), Irikonda claimed by Abeykoon Jalat Patiranage Don Juwanis and others; on the south by Kanuketiyawaluwa claimed by D. D. T. Dissanayaka, Lunuweraniyagahalanda claimed by Kadupiti Arachchige Appu; on the west by Weeragahawatta claimed by Abeykoon Jalat Patiranage Don Aberan, Ulugederalanda land claimed by Don Bastian Rajapakse, Siyambalahawatta claimed by Don Andris Rajapakse, Hungamayaya declared to be the property of the Crown under the Waste Lands Ordinances, Wewgilma, declared to be the property of the Crown under the Waste Lands Ordinances.



Surveyor-General's Office,
Colombo, September 23, 1911.

Scale of 8 Chains to an Inch.

A. H. G. DAWSON,
for Surveyor-General.

II.—Preliminary plan 455.

Situation: Palleanuketiya village in East Giruwa pattu of Hambantota District.

Lot.	Name of Land.	Extent A. B. P.
12	Hungamawewa	23 1 13

and bounded as follows: on the north by Hungamayaya declared to be the property of the Crown under the Waste Lands Ordinances, Ketangahawatta claimed by Wijesekera Hetti Arachchige Don Davith, Gonnarangahawatta claimed by Jalat Wannu Arachchige Menik Hamy, Ketangahawatta claimed by Wijesekera Hetti Arachchige Don Hendrick, Palugahawatta claimed by Abeykoon Jalat Patiranage Don Dines, on the east by Suriyagahawatta claimed by Don Theodoris Wijesekera, Kohombagahawatta claimed by Abeykoon Jalat Ratnayaka Don Jacoris, Wewagawawatta claimed by Amarakoon Jalat Patiranage Don Juwanis and another, Debaragahawatta claimed by Jalat Wijesekera Patiranage Don Andris, Godawanawatta claimed by Abeykoon Jalat Patiranage Don Juwanis, Godakella claimed by Don Andris Rajapakse, Medakella claimed by Don Andris Rajapakse, Walairikonda claimed by Jalat Abeykoon Don Bastian, Kongahairikonda claimed by Don Theodoris Wijesekera, Kongahagodella claimed by Abeykoon Jalat Ratnayaka Don Jacoris, Walairikonda claimed by Wijesekera Hetti Arachchige Don Deonis; on the south by Mawatakumbura-addaragodella declared to be the property of the Crown under the Waste Lands Ordinances, Dalukmandia declared to be the property of the Crown under the Waste Lands Ordinances; on the west by Kohombagahawatta granted at half-improved value (T. P. 274,121), Palugahawatta claimed by the Crown, Siyambalagahawatta claimed by Abeykoon Jalat Ratnayage Sadris Appu, Siyambalagahawatta declared to be the property of the Crown under the Waste Lands Ordinances, Hungamayaya declared to be the property of the Crown under the Waste Lands Ordinances.

October 21, 1911.

J. G. FRASER,
Special Officer.Surveyor-General's Office,
Colombo, September 23, 1911.

Scale of 8 Chains to an Inch.

A. H. G. DAWSON,
for Surveyor-General.**Kurunegala S. O. No. 384.****Order under Section 4, Sub-section (1), of "The Waste Lands Ordinances of 1897, 1899, 1900, and 1903," declaring Lands to be Crown Property.**

In the matter of the lands commonly called or known as Dalupotakela, Digiliahena, &c., situate in the village of Alupotagama, in the Kudagalboda korale of the Weudawili hatpattu of the Kurunegala District, in the North-Western Province, and of "The Waste Lands Ordinances of 1897, 1899, 1900, and 1903."

WHEREAS in pursuance of section 1 of the said Ordinances it was duly declared and notified on September 27, 1907, that if no claim to the lands commonly called or known as Dalupotakele, Digiliahena, &c., situate in the village of Alupotagama, in the Kudagalboda korale of the Weudawili hatpattu of the Kurunegala District, in the North-Western Province, containing in extent 85 acres and 33 perches, and shown as lots 6, 6c, 6e, 28, 28b, 28c, 28d, and 28e in preliminary plan 95, and in the annexed diagram, was made to Walter Earnest Wait, Special Officer appointed under section 28 of the said Ordinances, within the period of three months from the date specified in the said notice, such lands would be declared to be the property of the Crown, and dealt with on account of the Crown (*vide* Notice No. 2,850):

And whereas (1) Dikirike Jayamaha Mudalige Don Nikulas Appuhamy, (2) Honwedige Henry Joseph Peiris, (3) Herat Mudiyanse Mudiyanse, (4) Pedia Henayalage Jamba Henaya, (5) ditto Rana Henaya, (6) ditto Manikkuwa Henaya, (7) ditto Kauwa Henaya, (8) ditto Rana Henaya, and (9) Jayamaha Mudalige Don Gabriel Appuhamy, made claim thereto, and I, Walter Ernest Wait, Special Officer appointed under section 28 of the said Ordinances, made due inquiry into such claim, and whereas the said 1st, 2nd, 4th, 5th, 6th, 7th, and 8th claimants have withdrawn their claims to the said lands, and whereas the said 3rd claimant and I, with the consent of His Excellency the Governor, came to an agreement in writing dated August 18, 1908, concerning a portion of lot 28 under section 4, sub-section (1), of the said Ordinances, whereby it was agreed that the said 3rd claimant should be declared the purchaser of the said portion of lot 28 upon payment on or before November 18, 1908, to the Government Agent at Kurunegala of a sum of One hundred and Fifty Rupees (Rs. 150) only, as purchase amount of the said portion of lot 28, and whereas the said 3rd claimant withdrew his claim to the remainder of the lands appearing in the said notice; and whereas it was further agreed that in default of such payment the claim of the said 3rd claimant to the said portion of land in respect of which the said payment was to be made should also be considered to have been withdrawn, and the said portion of land should be declared to be the property of the Crown; and whereas the said 3rd claimant has failed to make the said payment by the due date, and whereas the said 9th claimant having been duly called upon by me by a notice in writing under section 4, sub-section (1), of the said Ordinances, duly served upon him to produce before me the evidence and documents upon which he might rely in proof of his claim, did not so appear or produce such evidence and documents, the said lands, as more fully described herein below, are hereby declared to be the property of the Crown.

Description of the Lands referred to.

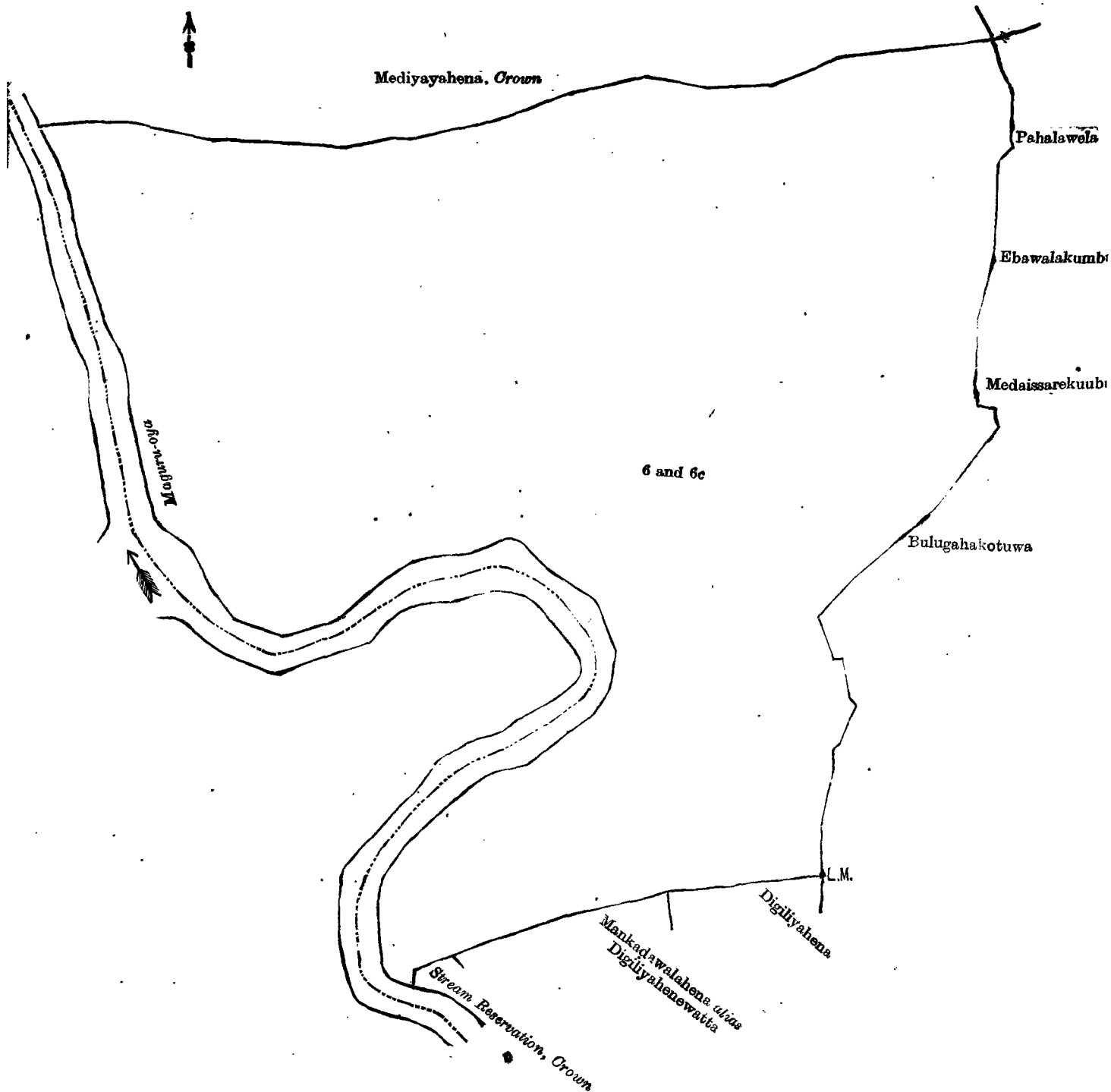
The following lots situated in the village of Alupotagama, in the Kudagalboda korale of the Weudawili hatpattu of the Kurunegala District, as described in the annexed diagrams:—

I.—Preliminary plan 95. Field sheet I/8/39-40

Situation: Alupotagama village in Kudagalboda korale of Weudawili hatpattu of Kurunegala District.

Lot.	Name of Land.	Extent, A. R. P.
6 ..	Dalupotakele	36 3 34
6c ..	Digiliyahena	2 3 16
		39 3 10

and bounded as follows: on the north by Mediyayahena declared to be the property of the Crown under the Waste Lands Ordinances; on the east by Pahalawela claimed by H. H. J. Pieris and Herat Mudiyanse Lekama, Ebawalakumbura claimed by ditto, Medaissarekumbura claimed by ditto, Bulugahakotuwa claimed by ditto; on the south by Digiliyahena sold under the Waste Lands Ordinances to D. M. Don Nikulas Appuhamy, Mankadawalahena *alias* Digiliyahenewatta sold under the Waste Lands Ordinances to Dikirike Mudalige Don Nikulas Appuhamy, stream reservation declared to be the property of the Crown under the Waste Lands Ordinances; on the west by the Maguru-oya.

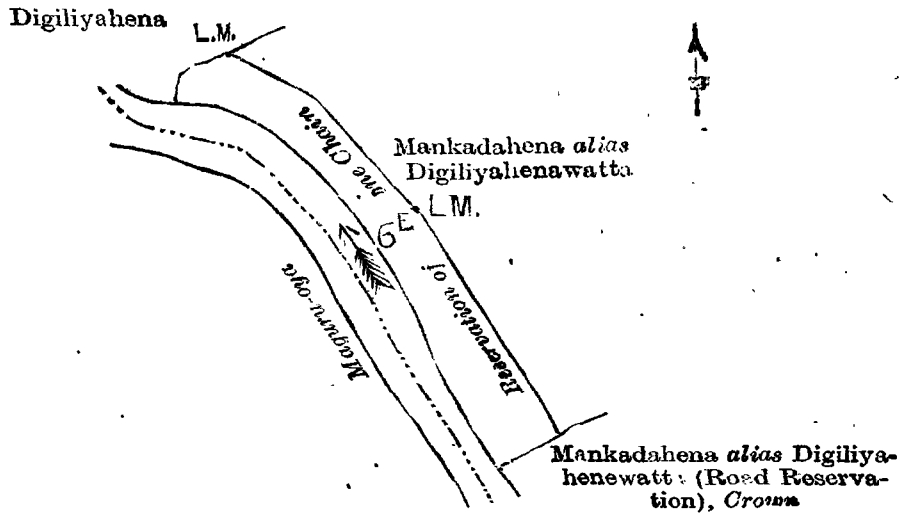


II.—Preliminary plan 95. Field sheet I/8/39-40.

Situation: Alupotagama village in Kudagalboda korale of Weudawili hatpattu of Kurunegala District.

Lot.	Name of Land.	Extent, A. R. P.
6e	Mankadahena <i>alias</i> Degiliyahenewatta	0 3 24

bounded as follows: on the north by Digiliyahena claimed by J. D. Nicholas Appuhamy, Mankadahena *alias* Digiliyahenewatta sold under the Waste Lands Ordinances to J. D. Nicholas Appuhamy; on the east by Mankadahena *alias* Digiliyahenewatta sold under the Waste Lands Ordinances to J. D. Nicholas Appuhamy; on the south by Mankadahena *alias* Digiliyahenewatta (road reservation) declared to be Crown property under the Waste Lands Ordinances; on the west by the Maguru-oya.



Surveyor-General's Office,
Colombo, July 19, 1911.

Scale of 4 Chains to an Inch.

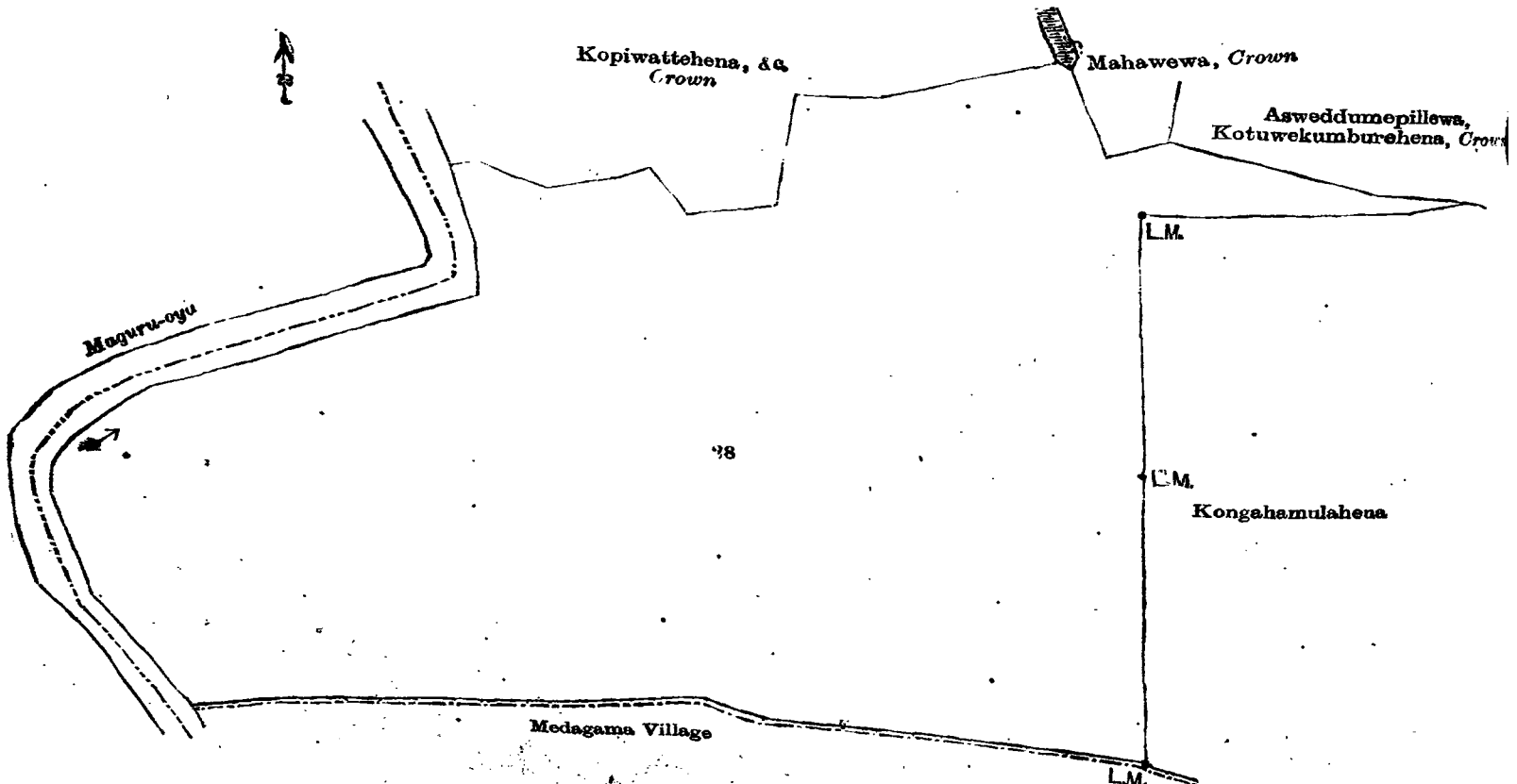
A. H. G. DAWSON,
for Surveyor-General.

III.—Preliminary plan 95. Field sheet I/8/47-48.

Situation: Alupotagama village in Kudagalboda korale of Weudawili hatpattu of Kurunegala District.

Lot.	Name of Land.	Extent, A. R. P.
28	Kongahaheneyaya	25 3 13

and bounded as follows: on the north by Kopiwatthehena declared to be the property of the Crown under the Waste Lands Ordinances, Mahawewa declared to be the property of the Crown under the Waste Lands Ordinances, Asweddumepillewa, Kotuwekumburehena declared to be the property of the Crown under the Waste Lands Ordinances; on the east by Kongahamulahena declared to be the property of Pedyaheneyalage Jumba Henaya and others under the Waste Lands Ordinances; on the south by the village limit of Medagama; on the west by the Maguru-oya.



Surveyor-General's Office,
Colombo, July 19, 1911.

Scale of 4 Chains to an Inch.

A. H. G. DAWSON,
for Surveyor-General.

IV.—Preliminary plan 95. Field sheet I/8/47-48

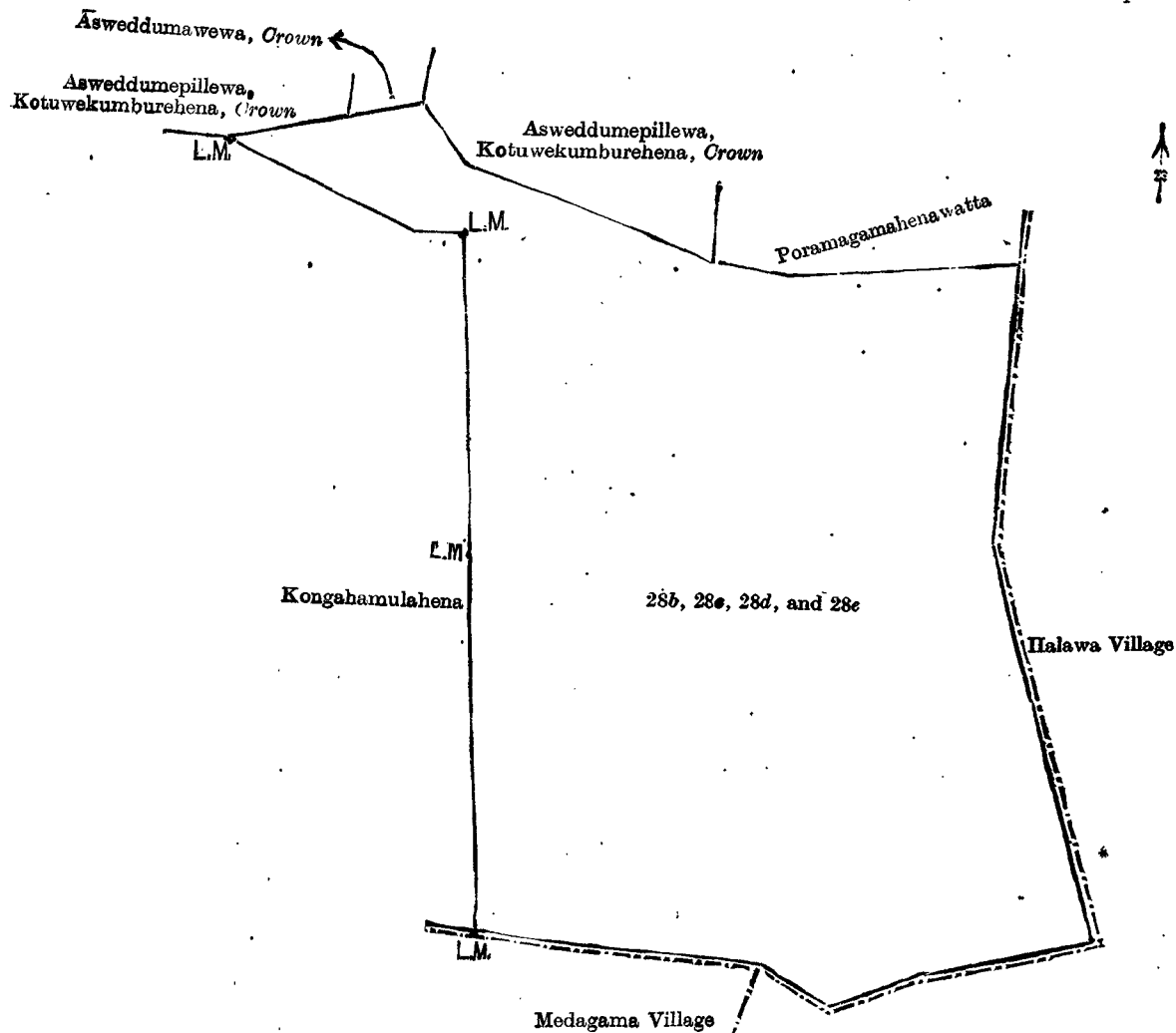
Situation: Alupotagama village in Kudagalboda korale of Weudawili hatpattu of Kurunegala District.

Lot.	Name of Land.	Extent, A. R. P.
28b	Asweddumapillewa ..	0 3 38
28c	Kongahamulahena ..	16 3 8
28d	Pasandahena ..	0 2 23
28e	Heinkendigewewahena ..	0 0 37
		18 2 26

and bounded as follows: on the north by Asweddumepillewa, Kotuwekumburehena declared to be the property of the Crown under the Waste Lands Ordinances, Asweddumawewa declared to be the property of the Crown under the Waste Lands Ordinances, Asweddumepillewa, Kotuwekumburehena declared to be the property of the Crown under the Waste Lands Ordinances, Poramagamahenewatta sold under the Waste Lands Ordinances to H. H. J. Pieris; on the east by the village limit of Halawa; on the south by the village limit of Medagama; on the west by Kongahamulahena declared to be the property of PEDIYA Henayalage Jumba Henaya and others under the Waste Lands Ordinances.

October 18, 1911.

W. E. WAIT,
Special Officer.



Surveyor-General's Office,
Colombo, July 19, 1911.

Scale of 4 Chains to an Inch.

A. H. G. DAWSON,
for Surveyor-General.

PRELIMINARY NOTICES.

Hambantota Notice No. 4,324.

Notice under "The Waste Lands Ordinances of 1897, 1899, 1900, and 1903."

TAKE notice that unless within three months from December 29, 1911, the persons, if any, who claim any interest in the lands hereinafter mentioned or in any one or more of such lands make claim in person or in writing to the said lands or any of them or to some interest therein to C. V. Brayne, Esq., Special Officer appointed under section 28 of "The Waste Lands Ordinances of 1897, 1899, 1900, and 1903," at his office at Fort, Colombo:

Such Special Officer, in pursuance of the powers vested in him by the said Ordinances, will declare by writing under his hand that the said lands or such of them, as to which no claim has been made, are the property of the Crown.

C. V. BRAYNE,
Special Officer.

Description of the Lands referred to.

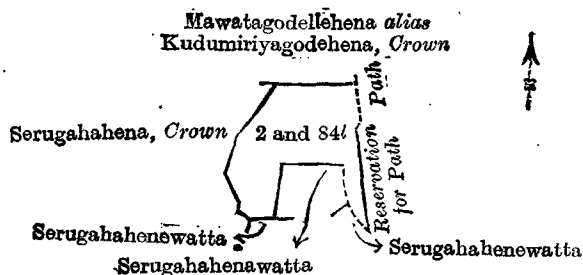
The following lots situated in the village of Kinchigune Medagama, in the West Giruwa pattu of the Hambantota District, in the Southern Province, as described in the annexed diagram :—

Preliminary plan 378. Field sheet P/11/50-58.

Situation : Kinchigune Medagama village in West Giruwa pattu of Hambantota District.

Lot.	Name of Land.	Extent, A. R. P.
2	.. Serugahahenewatta	1 3 15
847	.. Karagahahena	0 1 0
		2 0 15

and bounded as follows : on the north by Mawatagodellehena *alias* Kudumiriyagodahena claimed by the Crown ; on the east by a path, a reservation for a path ; on the south by Serugahahenewatta claimed by Hewagamage Lewishamy, Serugahahenewatta claimed by Kansawige Babahamy and Crown, Serugahahenewatta claimed by Hewagamage Lewis-hamy ; on the west by Serugahahena claimed by the Crown.



Surveyor-General's Office,
Colombo, November 30, 1911.

Scale of 8 Chains to an Inch.
Hambantota S. O. 72—1911

A. H. G. DAWSON,
for Surveyor-General.

Kurunegala Notice No. 4,325.

Notice under "The Waste Lands Ordinances of 1897, 1899, 1900, and 1903."

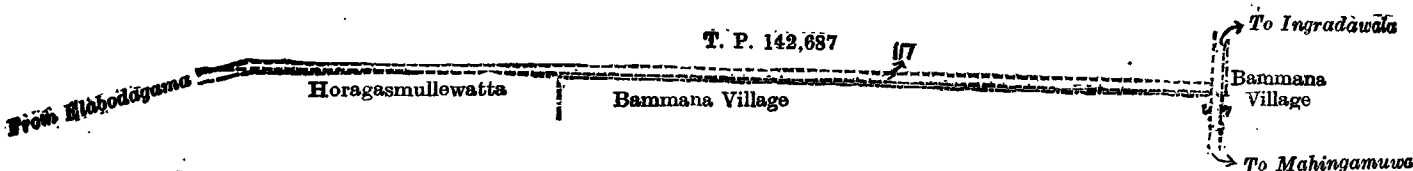
TAKE notice that unless within three months from December 29, 1911, the persons, if any, who claim any interest in the land hereinafter mentioned make claim in person or in writing to the said land or to some interest therein to N. A. Hampton, Esq., Special Officer appointed under section 28 of "The Waste Lands Ordinances, of 1897, 1899, 1900, and 1903," at his office at Fort, Colombo :

Such Special Officer, in pursuance of the powers vested in him by the said Ordinances, will declare by writing under his hand that the land, to which no claim has been made, is the property of the Crown.

N. A. HAMPTON,
Special Officer.

Description of the Land referred to.

The land commonly called or known as Road, situated in the village of Horawadunna, in the Meda Pattu Korale West of the Katugampola hatpattu of the Kurunegala District, in the North-Western Province, containing in extent 1 acre and 26 perches, shown as lot 117 in preliminary plan 348, and in the annexed diagram, and bounded as follows: on the north by T. P. 142,687 ; on the east by the road from Ingradawula to Mahingamuwa ; on the south by the village limit of Bammana, Horagasmullewatta sold by the Crown ; on the west by T. P. 142,687.



Surveyor-General's Office,
Colombo, November 30, 1911.

Scale of 8 Chains to an Inch.
Kurunegala S. O. 154—1911.

A. H. G. DAWSON,
for Surveyor-General.

Kurunegala Notice No. 4,326.

Notice under "The Waste Lands Ordinances of 1897, 1899, 1900, and 1903."

TAKE notice that unless within three months from December 29, 1911, the persons, if any, who claim any interest in the lands hereinafter mentioned or in any one or more of such lands or to some interest therein make claim in person or in writing to the said lands or any of them or to some interest therein to N. A. Hampton, Esq., Special Officer appointed under section 28 of "The Waste Lands Ordinances of 1897, 1899, 1900, and 1903," at his office at Fort, Colombo :

Such Special Officer, in pursuance of the powers vested in him by the said Ordinances, will declare by writing under his hand that the said lands or such of them, as to which no claim has been made, are the property of the Crown.

N. A. HAMPTON,
Special Officer.

Description of the Lands referred to.

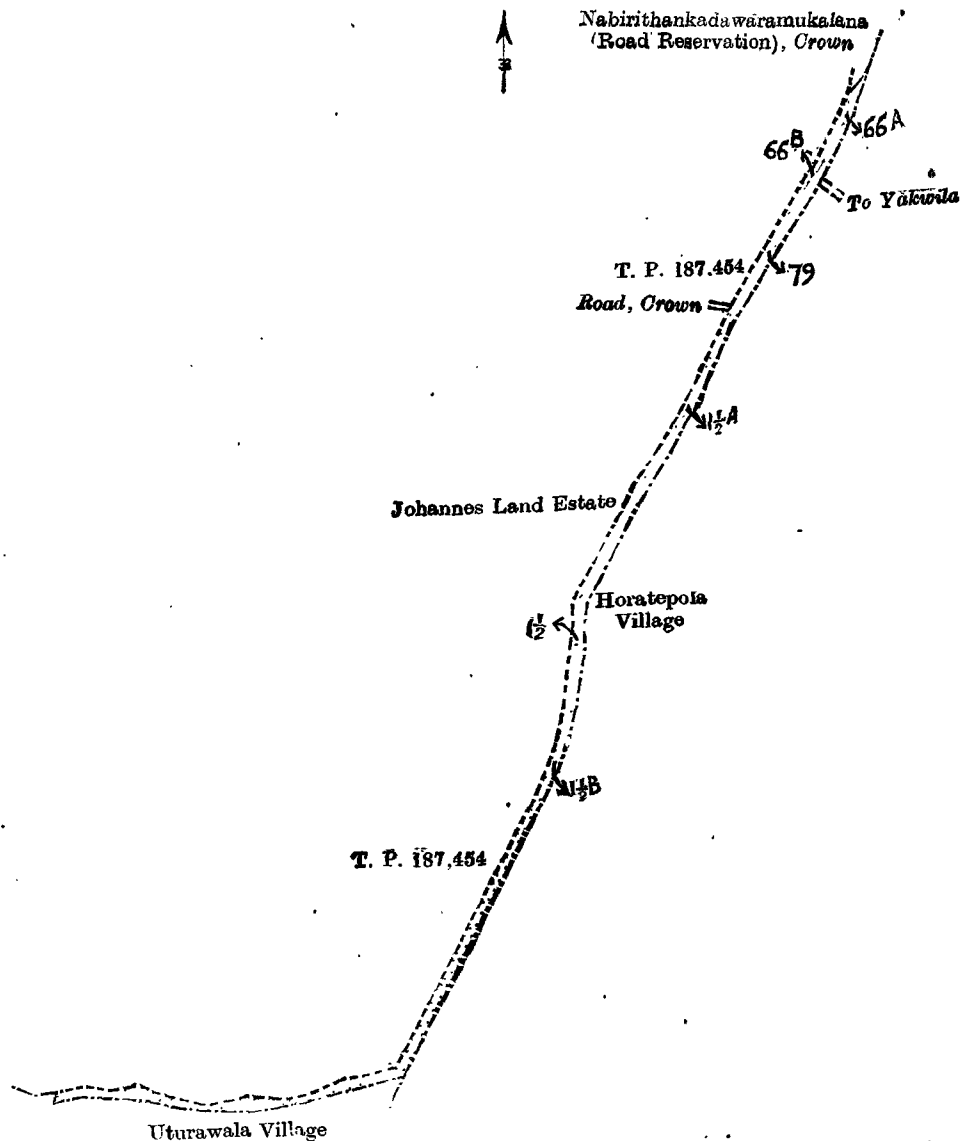
The following lots situated in the village of Nabiritankadawara, in the Meda Pattu Korale West of the Katugampola hatpattu of the Kurunegala District, in the North-Western Province, as described in the annexed diagrams:—

I.—Preliminary plan 291.

Situation: Nabiritankadawara village in Meda Pattu Korale West of Kurunegala District.

Lot.	Name of Land.	Extent, A. R. P.	Lot.	Name of Land.	Extent, A. R. P.
1½	Nabiritankadawara	1 2 37	66b	Nabiritankadawara	0 0 24
1½a	Horatapolawatta	0 0 20	79	Road	0 0 26
1½b	Do.	0 1 23			
66a	Do.	0 0 32			2 3 2

and bounded as follows: on the north by Nabiritankadawaramukalana (road reservation) declared to be Crown property under the Waste Lands Ordinances; on the east by the village limit of Horatepola; on the south by the village limit of Uturawala; on the west by the village limit of Uturawala, Johannes Land estate claimed by H. J. Peris & Co. (T. P. 187,454), a road claimed by the Crown, Johannes Land estate claimed by H. J. Peris & Co. (T. P. 187,454).



Surveyor-General's Office,
Colombo, September 25, 1911.

Scale of 8 Chains to an Inch.

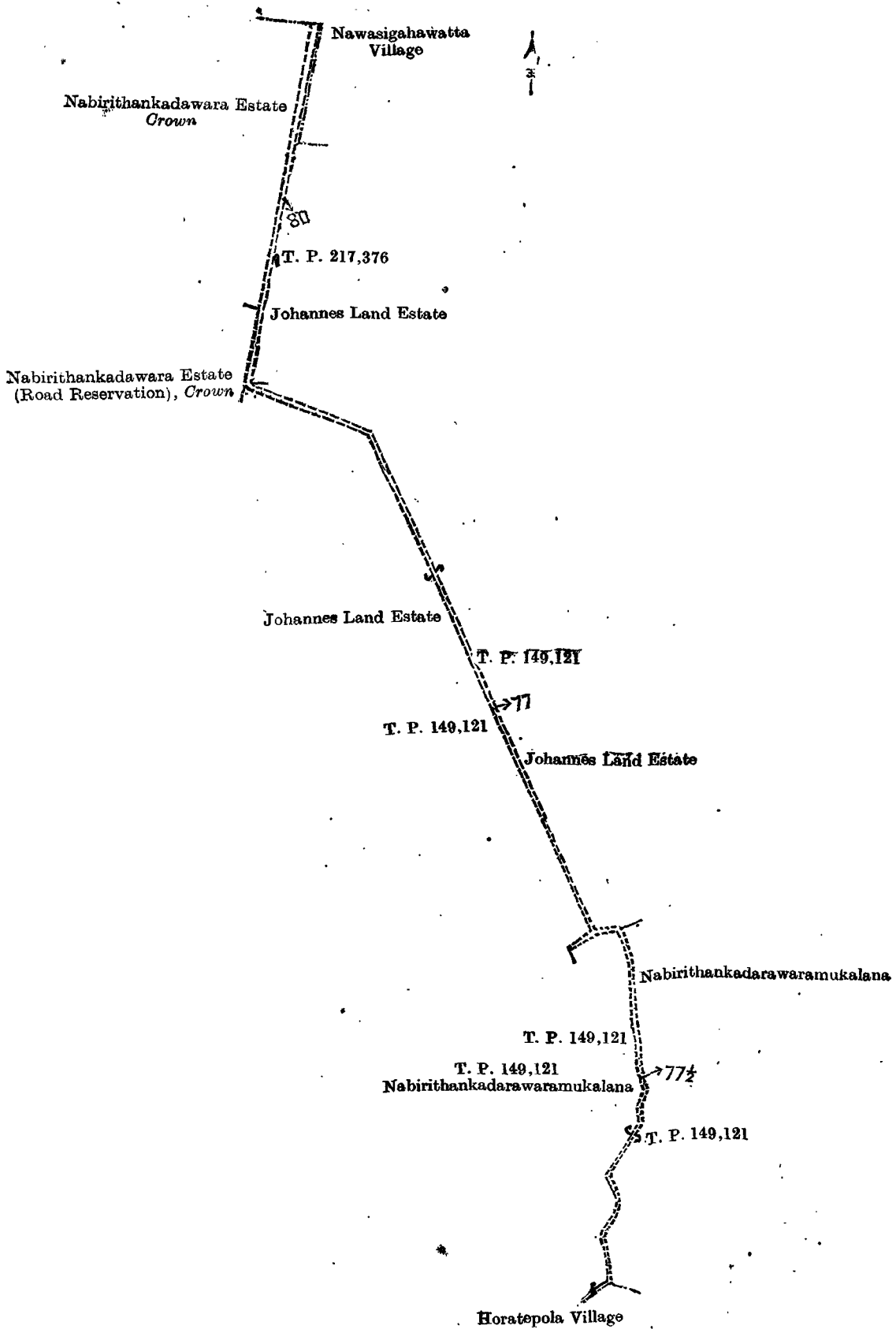
A. H. G. DAWSON,
for Surveyor-General.

II.—Preliminary plan 291.

Situation: Nabiritankadawara village in Meda Pattu Korale West of Kurunegala District.

Lot.	Name of Land.	Extent, A. R. P.
77	Road	0 3 3
77½	Do.	0 1 23
80	Do.	0 1 37
		1 2 23

and bounded as follows: on the north by the village limit of Nawasigahawatta; on the east by the village limit of Nawasigahawatta, Johannes Land estate claimed by H. J. Peris (T. Ps. 217,376 and 149,121), Nabiritankadawaramukalana claimed by J. C. de Silva & Co. (T. P. 149,121); on the south by the village limit of Horatepola; on the west by Nabiritankadawaramukalana claimed by J. C. de Silva & Co. (T. P. 149,121), Johannes Land estate claimed by H. J. Peris (T. P. 149,121), Nabiritankadawara estate (road reservation) claimed by the Crown. Nabiritankadawara estate claimed by the Crown.



Surveyor-General's Office,
Colombo, September 25, 1911.

Scale of 8 Chains to an Inch.

A. H. G. DAWSON,
for Surveyor-General

III.—Preliminary plan 291.

Situation: Nabiritankadawara village in Meda Pattu Korale West of Kurunegala District.

Lot.	Name of Land.	Extent, A. R. P.
78	Road	1 3 25
81	Do.	0 2 7
		2 1 32

and bounded as follows: on the north by Kosgahawatta (private), Delgahakumbura claimed by I. K. Rankiri Ride and others, an ela, Delgahawatta claimed by D. H. Bastian Henaya and others, Morakelehenyaya claimed by Kiriya Henaya and others (T. P. 192,082), Wekumbura claimed by L. A. Kalu Naide and others (T. P. 192,080), Nabiritankadawara estate claimed by N. Ratnasabapathy (T. P. 187,454), Nabiritankadawaramukalana claimed by J. C. de Silva & Co.; on the east by a road claimed by the Crown; on the south by Ketewatta claimed by U. M. Vidane Appu (T. P. 187,454), Johannes Land estate claimed by H. J. Peris & Co., Morakelehenyaya claimed by Kiriya Henaya and others, Delgahawatta claimed by D. H. Bastian Henaya and others, Delgahakumbura claimed by I. K. Rankiri Ride and others, Kosgahawatta (private), Habakumburewatta (private), Malindawatta (private); on the west by the village limit of Uturawala, Miriswellekele sold to claimants under the Waste Lands Ordinances, Kongahawatta sold by the Crown (T. P. 277,355).

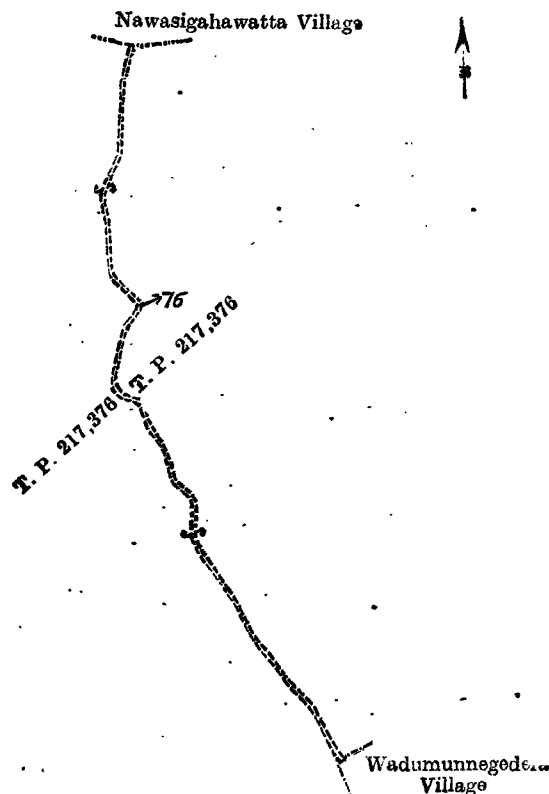
[For Diagram see page 1384.]

IV.—Preliminary plan 291.

Situation: Nabiritankadawara village in Meda Pattu Korale West of Kurunegala District.

Lot.	Name of Land.	Extent, A. R. P.
76	Road	0 2 2

and bounded as follows: on the north by the village limit of Nawasigahawatta; on the east by T. P. 217,376; on the south by the village limit of Wadumunnegedara, T. P. 217,376; on the west by T. P. 217,376.



Surveyor-General's Office,
Colombo, November 30, 1911.

Scale of 8 Chains to an Inch.
Kurunegala S. O. 155—1911.

A. H. G. DAWSON,
for Surveyor-General.

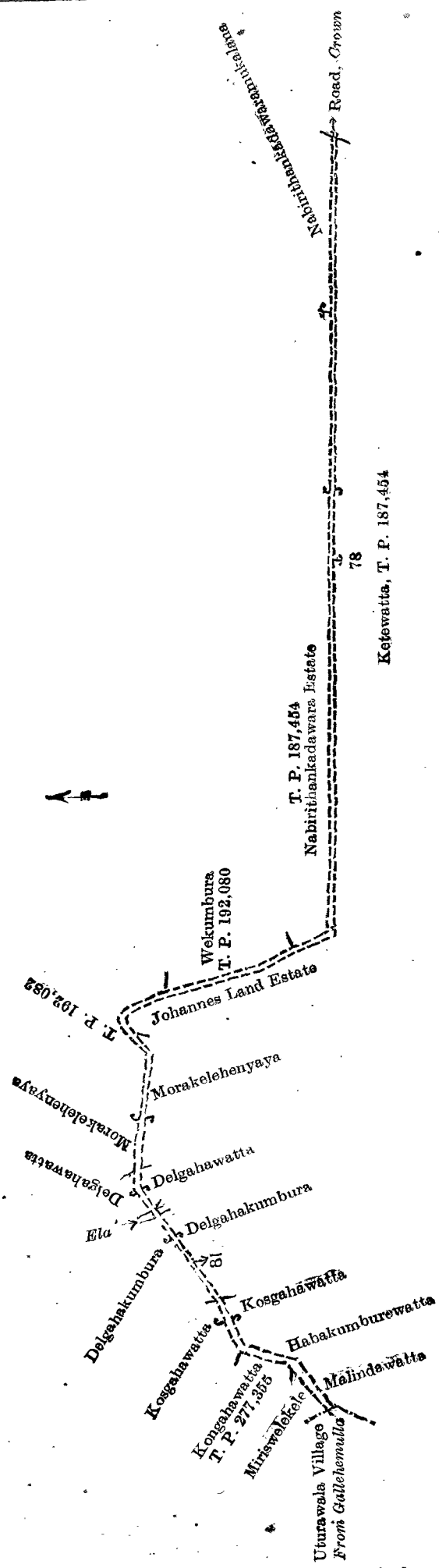
Uva Notice No. 4,327.

Notice under "The Waste Lands Ordinances of 1897, 1899, 1900, and 1903."

TAKE notice that unless within three months from December 29, 1911, the persons, if any, who claim any interest in the lands hereinafter mentioned or in any one or more of such lands make claim in person or in writing to the said lands or any of them or to some interest therein to the Government Agent of the Province of Uva at the Badulla Kacheheri:

Such Government Agent, in pursuance of the powers vested in him by "The Waste Lands Ordinances of 1897, 1899, 1900, and 1903," will declare by writing under his hand that the said lands or such of them, as to which no claim has been made, are the property of the Crown.

C. R. CUMBERLAND,
Government Agent.



Surveyor-General's Office,
Colombo, September 25, 1911.

Scale of 8 Chains to an Inch.

A. H. G. DAWSON,
for Surveyor-General.

Description of the Lands referred to.

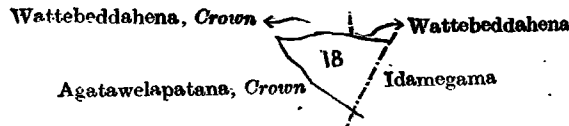
The following lots situated in the village of Puhulpola, in the Dambawinipalata korale of the Udukinda division, in the Province of Uva, as described in the annexed certified diagrams:—

I.—Block survey preliminary plan 52. Field sheet M/12/17-25.

Situation: Puhulpola village in Dambawinipalata korale of Badulla District.

Lot.	Name of Land.	Extent, A. R. P.
18	Werawehena	0 3 20

and bounded as follows: on the north by Wattebeddahena belonging to Crown, Wattebeddahena claimed by Panditagedara Babeappu of Idamegama; on the east by the village limit of Idamegama village; and on the south and west by Agatawelapatana belonging to the Crown.



Surveyor-General's Office,
Colombo, January 13, 1911.

Scale of 8 Chains to an Inch.

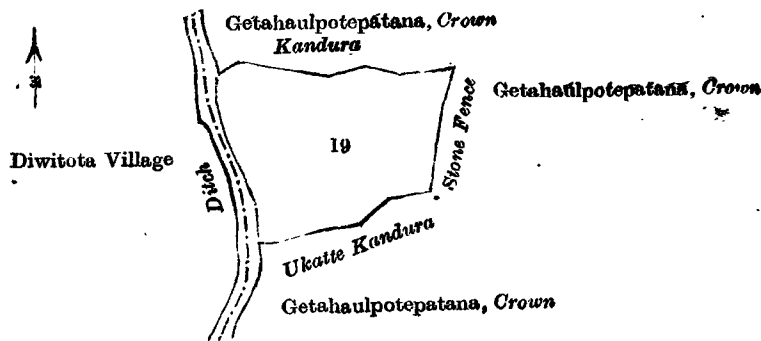
A. H. G. DAWSON,
for Surveyor-General.

II.—Block survey preliminary plan 52. Field sheet M/12/17-25.

Situation: Puhulpola village in Dambawinipalata korale of Badulla District.

Lot.	Name of Land.	Extent, A. R. P.
19	Wandabedda	5 1 9

and bounded as follows: on the north by Getahaulpotepatana belonging to Crown and kandura; on the east by Getahaulpotepatana belonging to Crown and stone fence; on the south by Getahaulpotepatana belonging to Crown and Ukattakandura; and on the west by Diwitota village and ditch.



Surveyor-General's Office,
Colombo, November 13, 1911.

Scale of 8 Chains to an Inch.

A. H. G. DAWSON,
for Surveyor-General.