



# Ceylon Government Gazette

Published by Authority.

No. 6,482 — FRIDAY, JANUARY 5, 1912.

PART I.—General: Minutes, Proclamations, Appointments, and General Government Notifications.

PART II.—Legal and Judicial.

PART III.—Provincial Administration.

PART IV.—Land Settlement.

PART V.—Mercantile, Marine, Municipal, Local, &c.

Separate paging is given to each Part in order that it may be filed separately.

## Part IV.—Land Settlement.

	PAGE	PAGE
Preliminary Notices	1	Final Orders

### PRELIMINARY NOTICES.

#### Matara Notice No. 4,328.

Notice under "The Waste Lands Ordinances of 1897, 1899, 1900, and 1903."

TAKE notice that unless within three months from January 5, 1912, the persons, if any, who claim any interest in the lands hereinafter mentioned or in any one or more of such lands appear before the Assistant Government Agent of the Matara District, at the Matara Kachcheri, and make claim to the said lands or any of them or to some interest therein:

Such Assistant Government Agent, in pursuance of the powers in him vested by "The Waste Lands Ordinances of 1897, 1899, 1900, and 1903," will declare by writing under his hand that the said lands or such of them, as to which no claim has been made, are the property of the Crown.

A. C. ALLNUTT,  
Assistant Government Agent.

#### Description of the Lands referred to.

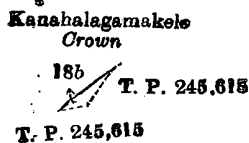
The following lots situated in the village of Kanahalagama, in the Gangaboda pattu of the Matara District, in the Southern Province, as described in the annexed diagrams:—

I.—Block survey preliminary plan 75. Field sheet O/19/24-32.

Situation: Kanahalagama village in Gangaboda pattu of Matara District.

Lot.	Name of Land.	Extent, A. R. P.
186	Horahitigodawila	0 0 18

and bounded as follows: on the north by Kanahalagamakele belonging to the Crown; on the east by T. P. 245,615; on the south by T. P. 245,615; on the west by Kanahalagamakele belonging to the Crown.



Surveyor-General's Office,  
Colombo, June 8, 1910.

Scale of 8 Chains to an Inch.

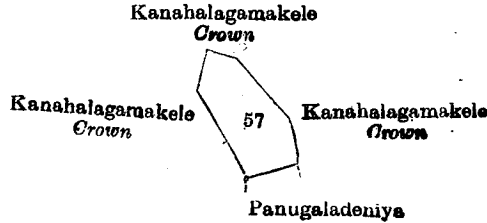
J. B. M. RIDOUT,  
for Surveyor-General.

D 1

II.—Block survey preliminary plan 75. Field sheet O/19/24—32.  
 Situation : Kanahalagama village in Gangaboda pattu of Matara District.

Lot.	Name of Land.	Extent, A. R. P.
57	Kudagallahenakuttia	1 1 3

and bounded as follows : on the north by Kanahalagamakele belonging to the Crown; on the east by Kanahalagamakele belonging to the Crown; on the south by Panugaladeniya claimed by Ranaweera Pahalage Simanhami and others; on the west by Kanahalagamakele belonging to the Crown.



Surveyor-General's Office,  
Colombo, June 8, 1910.

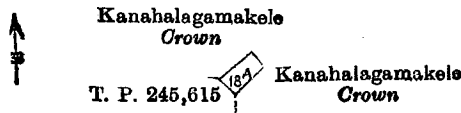
Scale of 8 Chains to an Inch.

J. B. M. RIDOUT,  
for Surveyor-General.

III.—Block survey preliminary plan 75. Field sheet O/19/24—32.  
 Situation : Kanahalagama village in Gangaboda pattu of Matara District.

Lot.	Name of Land.	Extent, A. R. P.
18a	Horahitigodavila	0 0 24

and bounded as follows : on the north by Kanahalagamakele belonging to the Crown; on the east by Kanahalagamakele belonging to the Crown; on the south by Kanahalagamakele belonging to the Crown and T. P. 245,615; on the west by T. P. 245,615 and Kanahalagamakele belonging to the Crown.



Surveyor-General's Office,  
Colombo, June 8, 1910.

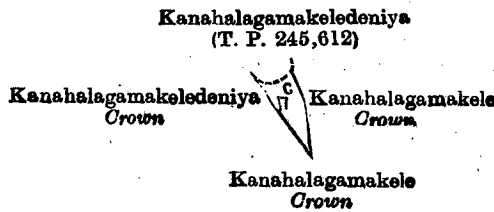
Scale of 8 Chains to an Inch.

J. B. M. RIDOUT,  
for Surveyor-General.

IV.—Block survey preliminary plan 75. Field sheet O/19/24—32.  
 Situation : Kanahalagama village in Gangaboda pattu of Matara District.

Lot.	Name of Land.	Extent, A. R. P.
17c	Kanahalagamakeledeniya	0 1 10

and bounded as follows : on the north by Kanahalagamakeledeniya (T. P. 245,612); on the east by Kanahalagamakele belonging to the Crown; on the south by Kanahalagamakele belonging to the Crown; on the west by Kanahalagamakeledeniya belonging to the Crown.



Surveyor-General's Office,  
Colombo, June 8, 1910.

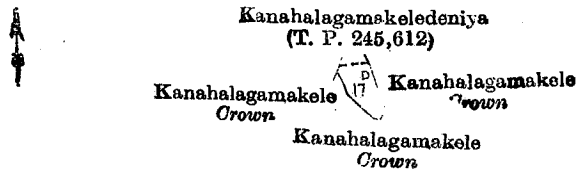
Scale of 8 Chains to an Inch.

J. B. M. RIDOUT,  
for Surveyor-General.

V.—Block survey preliminary plan 75. Field sheet O/19/24—32.  
 Situation : Kanahalagama village in Gangaboda pattu of Matara District.

Lot.	Name of Land.	Extent, A. R. P.
17d	Kanahalagamakeledeniya	0 1 4

and bounded as follows : on the north by Kanahalagamakeledeniya (T. P. 245,612); on the east by Kanahalagamakele belonging to the Crown; on the south by Kanahalagamakele belonging to the Crown; on the west by Kanahalagamakele belonging to the Crown and Kanahalagamakele belonging to the Crown.



Surveyor-General's Office,  
Colombo, June 8, 1910.

Scale of 8 Chains to an Inch.

J. B. M. RIDOUT,  
for Surveyor-General.

**Matara Notice No. 4,329.****Notice under "The Waste Lands Ordinances of 1897, 1899, 1900, and 1903."**

TAKE notice that unless within three months from January 5, 1912, the persons, if any, who claim any interest in the land hereinafter mentioned appear before the Assistant Government Agent of the Matara District, at the Matara Kachcheri, and make claim to the said land or to some interest therein :

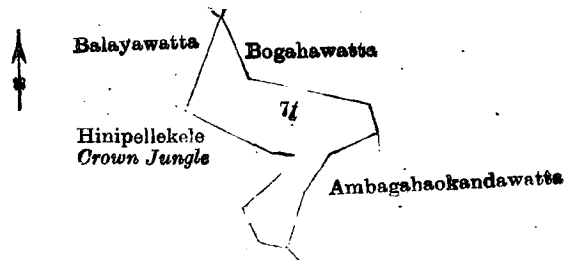
Such Assistant Government Agent, in pursuance of the powers in him vested by "The Waste Lands Ordinances of 1897, 1899, 1900, and 1903," will declare by writing under his hand that the said land, to which no claim has been made, is the property of the Crown.

A. C. ALLNUTT,  
Assistant Government Agent.

*Description of the Land referred to.*

The land commonly called or known as Bogahawatta, situated in the village of Hinipella, in the Kandaboda pattu of the Matara District, of the Southern Province, containing in extent 2 acres 2 roods and 13 perches, shown as lots 7f in block survey preliminary plan 80, and in the annexed diagram, and bounded as follows : on the north by Balayawatta claimed by Abeywickramadanapala Don Andris and Bogahawatta claimed by R. Salaman and others ; east by Bogahawatta claimed by R. Salaman and others and Ambagahaokandawatta claimed by Abewickramadanapala Don Andris ; on the south by Hinipellekele declared Crown under the Waste Lands Ordinances ; on the west by Balayawatta claimed by Abewickramadanapala Don Andris and Hinipellekele declared Crown under the Waste Lands Ordinances.

Field sheet O/20/3-11.



Surveyor-General's Office,  
Colombo, April 8, 1911.

Scale of 8 Chains to an Inch.

A. H. G. DAWSON,  
for Surveyor-General.