



Ceylon Government Gazette

Published by Authority.

No. 6,485 — FRIDAY, JANUARY 19, 1912.

PART I.—General: Minutes, Proclamations, Appointments,
and General Government Notifications.

PART II.—Legal and Judicial.

PART III.—Provincial Administration.

PART IV.—Land Settlement.

PART V.—Mercantile, Marine, Municipal, Local, &c.

Separate paging is given to each Part in order that it may be filed separately.

Part IV.—Land Settlement.

	PAGE		PAGE
Preliminary Notices	29	Final Orders	36

PRELIMINARY NOTICES.

Kurunegala Notice No. 4,336.

Notice under The Waste Lands Ordinances of 1897, 1899, 1900, and 1903."

TAKE notice that unless within three months from January 19, 1912, the persons, if any, who claim any interest in the lands hereinafter mentioned make claim in person or in writing to the said lands or to some interest therein to N. A. Hampton, Esq., Special Officer appointed under section 28 of "The Waste Lands Ordinances of 1897, 1899, 1900, and 1903," at his office at Fort, Colombo :

Such Special Officer, in pursuance of the powers vested in him by the said Ordinances, will declare by writing under his hand that the lands, to which no claim has been made, are the property of the Crown.

N. A. HAMPTON,
Special Officer.

Description of the Lands referred to.

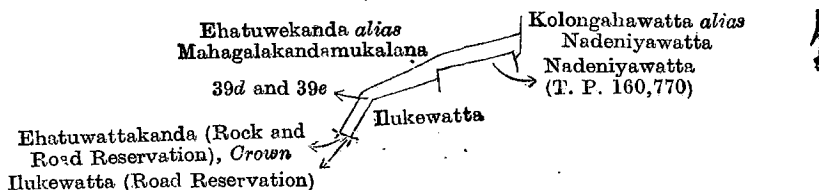
The following lots situated in the village of Balawala, in the Meda Pattu Korale East of the Katugampola hatpattu of the Kurunegala District, in the North-Western Province, as described in the annexed diagram :—

Preliminary plan 359.

Situation : Balawala village in Meda Pattu Korale East of Kurunegala District.

Lot.	Name of Land.	Extent, A. R. P.
39d	Kandewatta (encroachment)	0 0 13
39e	Ehatuwekanda (road reservation)	0 1 33
		0 2 6

and bounded as follows : on the north by Ehatuwekanda *alias* Mahagalakandemukalana sold by the Crown ; on the east by Kolongahawatta *alias* Nadeniyawatta sold by the Crown ; on the south by Nadeniyawatta (T. P. 160,770), Ilukewatta claimed by Jayakodi Arachchige Don Constantinu Appuhamy, Ilukewatta (road reservation) claimed by Sundara Peruma Arachchige Podi Sinno, Ehatuwattekanda (rock and road reservation) claimed by the Crown ; on the west by Ehatuwekanda *alias* Mahagalakandemukalana sold by the Crown.



Kurunegala Notice No. 4,337.

Notice under "The Waste Lands Ordinances of 1897, 1899, 1900, and 1903."

TAKE notice that unless within three months from January 19, 1912, the persons, if any, who claim any interest in the lands hereinafter mentioned or in any one or more of such lands make claim in person or in writing to the said lands or any of them or to some interest therein to N. A. Hampton, Esq., Special Officer appointed under section 28 of "The Waste Lands Ordinances of 1897, 1899, 1900, and 1903," at his office at Fort, Colombo :

Such Special Officer, in pursuance of the powers vested in him by the said Ordinances, will declare by writing under his hand that the said lands or such of them, as to which no claim has been made, are the property of the Crown.

N. A. HAMPTON,
Special Officer.

Description of the Lands referred to.

The following lots situated in the village of Narangoda, in the Meda Pattu Korale East of the Katugampola hatpattu of the Kurunegala District, in the North-Western Province, as described in the annexed diagrams :—

I.—Preliminary plan 370.

Situation : Narangoda village in Meda Pattu Korale East of Kurunegala District.

Lot.	Name of Land.	Extent, A. R. P.
57r	Dorakadakumburewatta (new road) ..	0 0 5

and bounded as follows : on the north by Kambiliyahena claimed by H. Pai Appu and another (reservation for Gansabhawa road) ; on the east by Dorakadakumburewatta claimed by Mrs. Obeysekera and another, Tiriwanahena claimed by H. Pai Appu and another ; on the south by a road ; on the west by Dorakadakumburewatta claimed by Mrs. Obeysekera and another.



Surveyor-General's Office,
Colombo, November 24, 1911.

Scale of 8 Chains to an Inch.

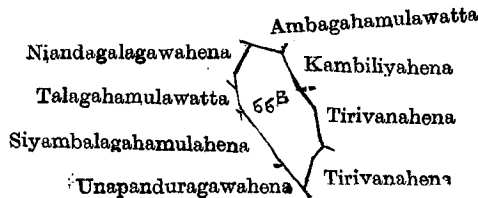
A. H. G. DAWSON,
for Surveyor-General.

II.—Preliminary plan 370.

Situation : Narangoda village in Meda Pattu Korale East of Kurunegala District.

Lot.	Name of Land.	Extent, A. R. P.
66b	Niandagala ..	1 0 21

and bounded as follows : on the north by Ambaghamulawatta claimed by Wickrama Arachchila Banduhamy and others, Kambiliyahena claimed by H. Pai Appu and another ; on the east by Tiriwanahena claimed by A. Karanisa and others, Tiriwanahena claimed by Liyanasingho Seneviratne and another ; on the south by Unapanduragawahena claimed by V. R. Haramanisa, Siyambalagahamulahena claimed by E. Andirala ; on the west by Talagahamulawatta claimed by Punciappuhamy and others, Niandagalagawahena claimed by Hatohamy and others.



Surveyor-General's Office,
Colombo, November 24, 1911.

Scale of 8 Chains to an Inch.

A. H. G. DAWSON,
for Surveyor-General.

III.—Preliminary plan 370.

Situation : Narangoda village in Meda Pattu Korale East of Kurunegala District.

Lot.	Name of Land.	Extent, A. R. P.
75b	Pansalpara (new road) ..	0 0 9
76c	Do. (do.) ..	0 0 10
77b	Do. (do.) ..	0 0 6
		0 0 25

and bounded as follows : on the north by Ihalawelawatta claimed by L. P. Appuhamy, Vidane, Kongahawatta claimed by ditto, Batalahena claimed by Podinona, Miganakumburewatta claimed by L. P. Appuhamy, Vidane, and others ; on the east by Miganakumburewatta claimed by L. P. Appuhamy, Vidane, and others ; on the south by a road, Miganakumburewatta claimed by L. P. Appuhamy and others, Batalahena claimed by Podinona, Kongahawatta claimed by L. P. Appuhamy, Vidane ; on the west by a road.



Surveyor-General's Office,
Colombo, November 24, 1911.

Scale of 8 Chains to an Inch.

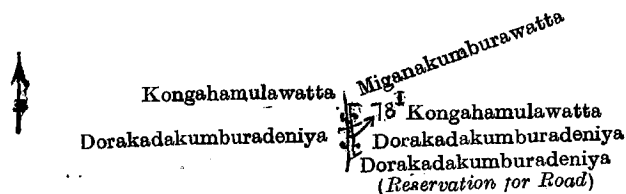
A. H. G. DAWSON,
for Surveyor-General.

IV.—Preliminary plan 370.

Situation : Narangoda village in Meda Pattu Korale East of Kurunegala District.

Lot.	Name of Land.	Extent, A. R. P.
78i	Dorakadakumburedeniya (village path, new road)	0 0 5

and bounded as follows : on the north by Miganakumburewatta claimed by L. P. Appuhamy and others ; on the east by Kongahamulawatta claimed by Liyana Patirannehela Appuhamy, *ex-Vidane*, Dorakadakumburedeniya claimed by Punchi Banda ; on the south by Dorakadakumburedeniya (reservation for road) claimed by Punchi Banda ; on the west by Dorakadakumburedeniya claimed by Punchi Banda, Kongahamulawatta claimed by Liyana Patirannehela Appuhamy, *ex-Vidane*.



Surveyor-General's Office,
Colombo, November 24, 1911.

Scale of 8 Chains to an Inch.

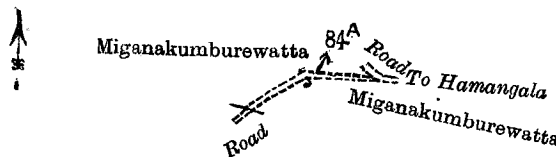
A. H. G. DAWSON,
for Surveyor-General.

V.—Preliminary plan 370.

Situation : Narangoda village in Meda Pattu Korale East of Kurunegala District.

Lot.	Name of Land.	Extent, A. R. P.
84a	Pansalpara (new road)	0 0 20

and bounded as follows : on the north by Miganakumburewatta claimed by L. P. Appuhamy ; on the east by a road ; on the south by Miganakumburewatta claimed by L. P. Appuhamy, a road ; on the west by Miganakumburewatta claimed by L. P. Appuhamy.



Surveyor-General's Office,
Colombo, November 24, 1911.

Scale of 8 Chains to an Inch.

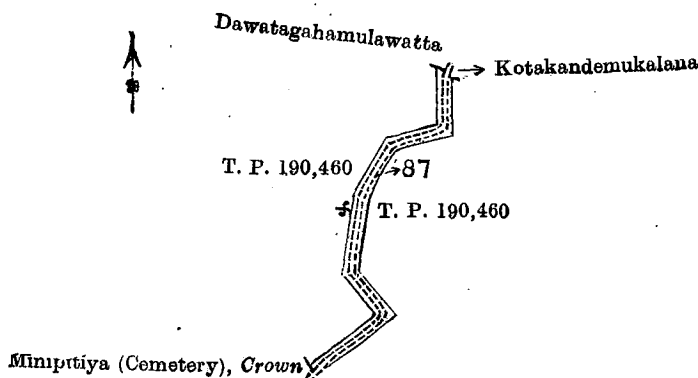
A. H. G. DAWSON,
for Surveyor-General.

VI.—Preliminary plan 370.

Situation : Narangoda village in Meda Pattu Korale East of Kurunegala District.

Lot.	Name of Land.	Extent, A. R. P.
87	Kotakandemukalana (road reservation)	0 2 20

and bounded as follows : on the north by Dawatagahamulawatta claimed by H. K. Dingiri Menika ; on the east by Kotakandemukalana (encroachment by owner of T. P. 190,460), T. P. 190,460 ; on the south by Minipitiya (cemetery) claimed by the Crown ; on the west by T. P. 190,460.



Surveyor-General's Office,
Colombo, November 24, 1911.

Scale of 8 Chains to an Inch.

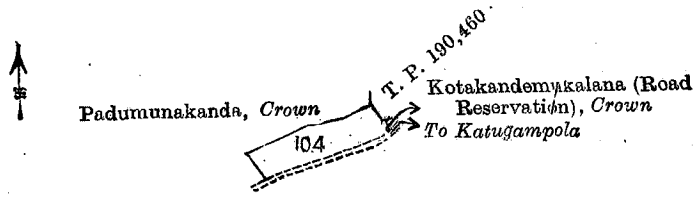
A. H. G. DAWSON,
for Surveyor-General.

VII.—Preliminary plan 370.

Situation : Narangoda village in Meda Pattu Korale East of Kurunegala District.

Lot.	Name of Land.	Extent, A. R. P.
104	Minipitiya (cemetery)	0 3 8

and bounded as follows : on the north by Padumunakanda claimed by the Crown ; on the east by T. P. 190,460, Kotakandemukalana (road reservation) claimed by the Crown ; on the south by a road ; on the west by Padumunakanda claimed by the Crown.



Surveyor-General's Office,
Colombo, November 24, 1911.

Scale of 8 Chains to an Inch.

A. H. G. DAWSON,
for Surveyor-General.

VIII.—Preliminary plan 370.

Situation: Narangoda village in Meda Pattu Korale East of Kurunegala District.

Lot.	Name of Land;	Extent, A. E. P.
110g .. Annigala	0 1 2

and bounded as follows: on the north by Annigalagawahena claimed by A. Punchiappuhamy; on the east and south by Annigalagawawatta claimed by W. A. Punchiappuhamy and another; on the west by Bakmigahamulawatta claimed by W. A. Bandahamy.



Surveyor-General's Office,
Colombo, November 24, 1911.

Scale of 8 Chains to an Inch.

A. H. G. DAWSON,
for Surveyor-General.

Kurunegala S. O. 2—1912.

Kurunegala Notice No. 4,338.

Notice under "The Waste Lands Ordinances of 1897, 1899, 1900, and 1903."

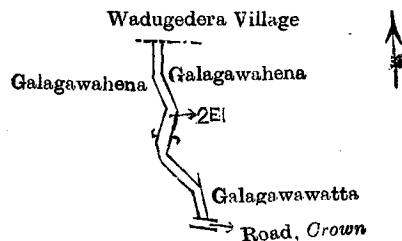
TAKE notice that unless within three months from January 19, 1912, the persons, if any, who claim any interest in the land hereinafter mentioned make claim in person or in writing to the said land or to some interest therein to N. A. Hampton, Esq., Special Officer appointed under section 28 of "The Waste Lands Ordinances of 1897, 1899, 1900, and 1903," at his office at Fort, Colombo:

Such Special Officer, in pursuance of the powers vested in him by the said Ordinances, will declare by writing under his hand that the land, to which no claim has been made, is the property of the Crown.

N. A. HAMPTON,
Special Officer.

Description of the Land referred to.

The land commonly called or known as Gansabhawa path, situated in the village of Eluwapola, in the Mayurawati korale of the Dambadeni hatpattu of the Kurunegala District, in the North-Western Province, containing in extent 1 rood and 11 perches, shown as lot 2e1 in preliminary plan 934, and in the annexed diagram; and bounded as follows: on the north by the village limit of Wadugedara; on the east by Galagawahena claimed by Ranhotti Padi Durayalage Peruma, Galagawawatta sold by the Crown; on the south by a road declared to be Crown property under the Waste Lands Ordinances; on the west by Galagawahena claimed by Ranhotti Padi Durayalage Peruma.



Surveyor-General's Office,
Colombo, December 18, 1911.

Scale of 8 Chains to an Inch.

A. H. G. DAWSON,
for Surveyor-General.

Kurunegala S. O. 3—1912.

Kurunegala Notice No. 4,339.

Notice under "The Waste Lands Ordinances of 1897, 1899, 1900, and 1903."

TAKE notice that unless within three months from January 19, 1912, the persons, if any, who claim any interest in the land hereinafter mentioned make claim in person or in writing to the said land or to some interest therein to N. A. Hampton, Esq., Special Officer appointed under section 28 of "The Waste Lands Ordinances of 1897, 1899, 1900, and 1903," at his office at Fort, Colombo:

Such Special Officer, in pursuance of the powers vested in him by the said Ordinances, will declare by writing under his hand that the land, to which no claim has been made, is the property of the Crown.

N. A. HAMPTON,
Special Officer.

Description of the Land referred to.

The land commonly called or known as Katukendawewa (tank), situated in the village of Walpaluwa, in the Mahaboda Egoda korale of the Hiriya hatpattu of the Kurunegala District, in the North-Western Province, containing in extent 1 acre and 32 perches, shown as lot G 1,044½ in preliminary plan 2,014, and in the annexed diagram, and bounded as follows: on the north by Helambagahamulapillewa claimed by Herat Mudiyansele Kirala, Arachchi, Halpankotuwakamata claimed by ditto, Halpankotuwa claimed by ditto; on the east by Halpankotuwa claimed by Herat Mudiyansele Kirala, Arachchi; on the south by Halpankotuwa claimed by Dingiri Banda, Korala; on the west by the village limit of Malagomuwa.



Surveyor-General's Office,
Colombo, December 20, 1911.

Scale of 4 Chains to an Inch.
Kurunegala S. O. 4—1912.

W. C. S. INGLES,
for Surveyor-General.

Matara Notice No. 4,340.

Notice under "The Waste Lands Ordinances of 1897, 1899, 1900, and 1903."

TAKE notice that unless within three months from January 19, 1912, the persons, if any, who claim any interest in the lands hereinafter mentioned or in any one or more of such lands make claim in person or in writing to the said lands or any of them or to some interest therein to the Assistant Government Agent of the Matara District, in the Southern Province, at the Matara Machcheri:

Such Assistant Government Agent, in pursuance of the powers in him vested by "The Waste Lands Ordinances of 1897, 1899, 1900, and 1903," will declare by writing under his hand that the said lands or such of them, as to which no claim has been made, are the property of the Crown.

A. C. ALLNUTT,
Assistant Government Agent.

Description of the Lands referred to.

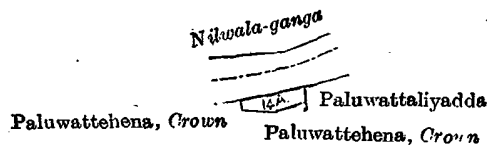
The following lots situated in the village of Siyambalagoda, in the Morawak korale of the Matara District, in the Southern Province, as described in the annexed diagrams:—

I.—Block survey preliminary plan 12. Field sheet O/14/39-47.

Situation: Siyambalagoda village in Morawak korale of Matara District.

Lot.	Name of Land.	Extent, A. R. P.
14a	Paluwatta	0 0 32

and bounded as follows: on the north by Nilwala-ganga; on the east by Paluwattaliyadda claimed by P. Don Mathes and others; on the south and west by Paluwattehena belonging to Crown



Surveyor-General's Office,
Colombo, July 15, 1911.

Scale of 8 Chains to an Inch.

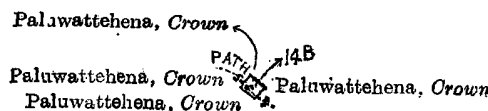
A. H. G. DAWSON,
for Surveyor-General.

II.—Block survey preliminary plan 12. Field sheet O/14/39-47.

Situation: Siyambalagoda village in Morawak korale of Matara District.

Lot.	Name of Land.	Extent, A. R. P.
14b	Paluwattehena	0 0 9

and bounded as follows: on the north, east, south, and west by Paluwattehena belonging to Crown.



Surveyor-General's Office,
Colombo, July 15, 1911.

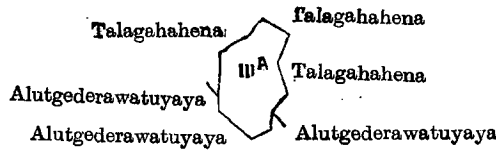
Scale of 8 Chains to an Inch.

A. H. G. DAWSON,
for Surveyor-General.

III.—Block survey preliminary plan 12. Field sheet O/14/40-48.
 Situation : Siyambalagoda village in Morawak korale of Matara District.

Lot.	Name of Land.	Extent, A. R. P.
111a	Kanattedegarawattohena	1 0 2

and bounded as follows : on the north by Talagahahena claimed by Kankanange Heen Appu and others ; on the east by Talagahahena claimed by Kankanange Heen Appu and others and Alutgedarawatuyaya claimed by Don Salamon and others ; on the south by Alutgedarawatuyaya claimed by Don Salamon and others ; and on the west by Talagahahena claimed by Kankanange Heen Appu and others and Alutgedarawatuyaya claimed by Don Salamon and others.



Surveyor-General's Office,
 Colombo, July 15, 1911.

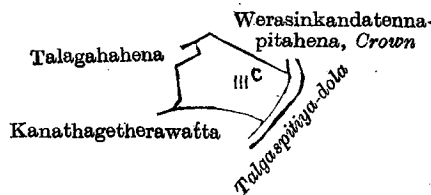
Scale of 8 Chains to an Inch.

A. H. G. DAWSON,
 for Surveyor-General.

IV.—Block survey preliminary plan 12. Field sheet O/14/40-48.
 Situation : Siyambalagoda village in Morawak korale of Matara District.

Lot.	Name of Land.	Extent, A. R. P.
111c	Lindagawadeniyahena	1 0 20

and bounded as follows : on the north by Wirasinkandatennapitahena, &c., claimed by the Crown ; on the east by Talgaspitiyedola ; on the south by Kanathagedarawatta claimed by Don Salamon and others ; and on the west by Talgahahena claimed by Kankanange Heen Appu and others.



Surveyor-General's Office,
 Colombo, July 15, 1911.

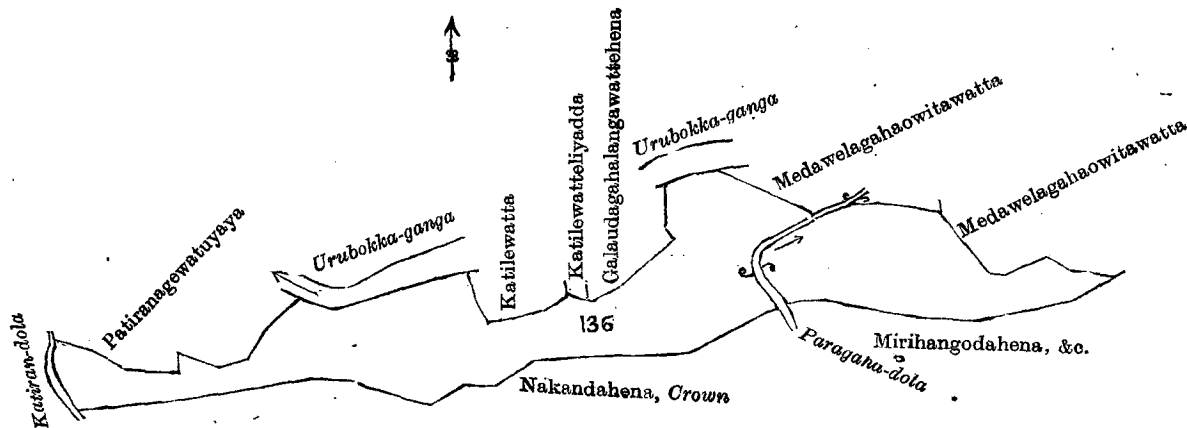
Scale of 8 Chains to an Inch.

A. H. G. DAWSON,
 for Surveyor-General.

V.—Block survey preliminary plan 12. Field sheet O/15/49-57.
 Situation : Siyambalagoda village in Morawak korale of Matara District.

Lot.	Name of Land.	Extent, A. R. P.
136	Meegahakandewattehena, &c.	14 0 10

and bounded as follows : on the north by Patiranage Watuyaya claimed by Karaschecharige Dingisa and others, Urubokkaganga, Katilewatta claimed by J. Don Janis, Katilewatteliyadda claimed by J. Don Janis, Galaudagahalangawattehena claimed by Don Salmon Wickremasinghe and others, Urubokka-ganga, Medawelagahaowitawatta claimed by Don Salmon Wickremasinghe and others, Paragaha-dola and Medawelagahaowitawatta claimed by Don Salmon Wickremasinghe and others ; on the east by Mirihangodahena claimed by the Crown ; on the south by Nakandahena claimed by the Crown, Paragahadola and Mirihangodahena claimed by the Crown ; and on the west by Katiran-dola.



Surveyor-General's Office,
 Colombo, July 15, 1911.

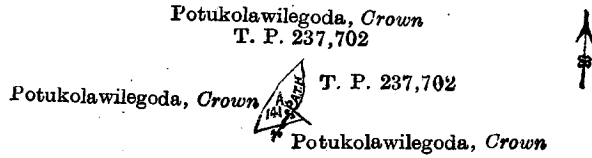
Scale of 8 Chains to an Inch.

A. H. G. DAWSON,
 for Surveyor-General.

VI.—Block survey preliminary plan 12. Field sheet O/15/33-41.
 Situation : Siyambalagoda village in Morawak korale of Matara District.

Lot.	Name of Land.	Extent, A. R. P.
141a ..	Potukolawilegoda ..	0 1 5

and bounded as follows : on the north by Potukolawilegoda claimed by the Crown and T. P. 237,702 ; on the east by T. P. 237,702 and the footpath ; on the south and west by Potukolawilegoda claimed by the Crown.



Surveyor-General's Office,
 Colombo, July 15, 1911.

Scale of 8 Chains to an Inch.

A. H. G. DAWSON,
 for Surveyor-General.

VII.—Block survey preliminary plan 12. Field sheet O/15/33-41.
 Situation : Siyambalagoda village in Morawak korale of Matara District.

Lot.	Name of Land.	Extent, A. R. P.
141b ..	Pansalewatta ..	0 0 25

and bounded as follows : on the north, east, south, and west by Potukolawilegoda claimed by the Crown.



Surveyor-General's Office,
 Colombo, July 15, 1912.

Scale of 8 Chains to an Inch.

A. H. G. DAWSON,
 for Surveyor-General.

VIII.—Block survey preliminary plan 12. Field sheet O/14/40-48.
 Situation : Siyambalagoda village in Morawak korale of Matara District.

Lot.	Name of Land.	Extent, A. R. P.
102g ..	Kolemullehena ..	0 0 10

and bounded as follows : on the north by Lintotumulla and Arachchiwattehenyaya claimed by Kandambige Don Kottan and others ; on the east by Godellagawawatuyaya claimed by Don Davith Abeywickrema, Vel-Vidane, and others ; on the south by Godellegawawatuyaya claimed by Don Davith Abeywickrema, Vel-Vidane, and others and Urubokka-ganga ; on the west by Urubokka-ganga.



Surveyor-General's Office,
 Colombo, July 15, 1911.

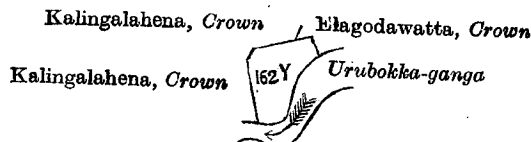
Scale of 8 Chains to an Inch.

A. H. G. DAWSON,
 for Surveyor-General.

IX.—Block survey preliminary plan 12. Field sheet O/15/49-57.
 Situation : Siyambalagoda village in Morawak korale of Matara District.

Lot.	Name of Land.	Extent, A. R. P.
162y ..	Gurubeulewattehenena ..	0 2 19

and bounded as follows : on the north by Kalingalahena and Elagodawatta claimed by the Crown ; on the east by Elagodawatta claimed by the Crown and Urubokka-ganga ; on the south by Urubokka-ganga ; on the west by Kalingalahena claimed by the Crown.



Surveyor-General's Office,
 Colombo, July 15, 1911.

Scale of 8 Chains to an Inch.

A. H. G. DAWSON,
 for Surveyor-General.

X.—Block survey preliminary plan 12. Field sheet O/15/34-42.
 Situation : Siyambalagoda village in Morawak korale of Matara District.

Lot.	Name of Land.	Extent, A. R. P.
189c	Kalukoladeniyekumbura	0 1 6

and bounded as follows : on the north and east by Batatennehena claimed by Jayatunge Don Bastian ; on the south by footpath and Polkandakumbura claimed by Dewamitra and others ; on the west by Dodanwattewatuyaya claimed by Kandambige Don Lewis and others.



Surveyor-General's Office,
 Colombo, July 15, 1911.

Scale of 8 Chains to an Inch.

A. H. G. DAWSON,
 for Surveyor-General.

FINAL ORDERS.

Galle S. O. No. 226.

Order under Section 2 of "The Waste Lands Ordinances of 1897, 1899, 1900, and 1903,"
 declaring Lands to be Crown Property.

In the matter of the lands commonly called or known as Halgahadeniya, Bulath-henepatana, &c., situate in the village of Tawalama, in the Hinidum pattu of the Galle District, in the Southern Province, and of "The Waste Lands Ordinances of 1897, 1899, 1900, and 1903."

THE notice required by section 1 of "The Waste Lands Ordinances of 1897, 1899, 1900, and 1903," having been duly published in manner prescribed by that section in respect of the above-named lands (*vide* Notice No. 3,600), and no claim having been made to the said lands or to any interest therein within the period of three months from the date specified in the said notice, I, Harry Chambers Toller, Special Officer appointed under section 28 of the said Ordinances, under and by virtue of the powers vested in me in that behalf by section 2 of the said Ordinances, do hereby on November 14, 1911, order and declare that the said lands, as more fully described herein below, situate in the village of Tawalama, in the Hinidum pattu of the Galle District, in the Southern Province, and shown as lots 1a, 1b, 1c, 7, 17, 127, 127a, 22, 35, 36, 37, 61a, 111, 112b, 112c, 137, 142, 143, 143a, 144b, 145, 146, 147c, 148, 149a, 149a1, 180a, 206, 207, and 98 in preliminary plan 483, and in the annexed diagrams, and containing in extent 43 acres 2 roods and 23 perches, are the property of the Crown.

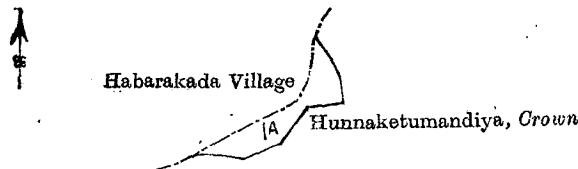
Description of the Lands referred to.

The following lots situated in the village of Tawalama, in the Hinidum pattu of the Galle District, in the Southern Province, as described in the annexed diagrams :—

I.—Preliminary plan 483. Field sheet O/9/33-41.
 Situation : Tawalama village in Hinidum pattu of Galle District.

Lot.	Name of Land.	Extent, A. R. P.
1a	Halgahadeniya	0 2 14

and bounded as follows : on the north by the village limit of Habarakada ; on the east and south by Hunnaketumandiya claimed by the Crown ; on the west by the village limit of Habarakada.



Surveyor-General's Office,
 Colombo, September 5, 1911.

Scale of 8 Chains to an Inch.

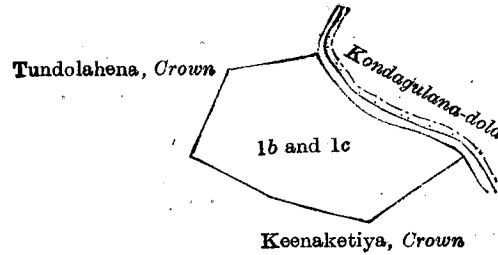
A. H. G. DAWSON,
 for Surveyor-General.

II.—Preliminary plan 483. Field sheet O/9/34-42.
 Situation : Tawalama village in Hinidum pattu of Galle District.

Lot.	Name of Land.	Extent, A. R. P.
1b	Bulath-henepatana	4 0 16
1c	Bulath-henepatana (stream reservation)	0 1 20

4 1 36

and bounded as follows : on the north by Tundolahena claimed by the Crown ; on the east by Kondagulanadola ; on the south by Keenaketiya claimed by the Crown ; on the west by Tundolahena claimed by the Crown.



Surveyor-General's Office,
Colombo, September 5, 1911.

Scale of 8 Chains to an Inch.

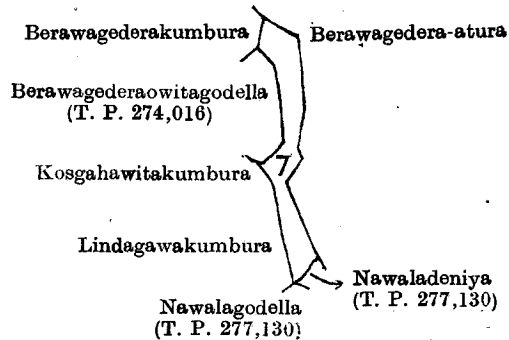
A. H. G. DAWSON,
for Surveyor-General.

III.—Preliminary plan 483. Field sheet O/9/33-41.

Situation : Tawalama village in Hinidum pattu of Galle District.

Lot.	Name of Land.	Extent, A. R. P.
7	Berawagedaradeniya	1 0 6

and bounded as follows : on the north and east by Berawagedara-atura claimed by the Crown ; on the south by Nawaladeniya sold by the Crown (T. P. 277,130), Nawalagodella sold by the Crown (T. P. 277,130) ; on the west by Lindagawakumbura claimed by Wickramaratne Karunaratne Arnolis, Kosgahawitakumbura claimed by Lewis de Silva Wickramaratne Karunaratne, Berawagedaraowitagodella sold by the Crown (T. P. 274,016), Berawagedarakumbura claimed by Korale Hewage Isan and others.



Surveyor-General's Office,
Colombo, September 5, 1911.

Scale of 8 Chains to an Inch.

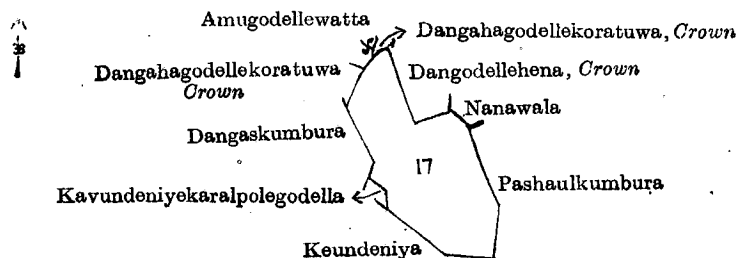
A. H. G. DAWSON,
for Surveyor-General.

IV.—Preliminary plan 483. Field sheet O/9/33-41.

Situation : Tawalama village in Hinidum pattu of Galle District.

Lot.	Name of Land.	Extent, A. R. P.
17	Dangahagodella	2 3 31

and bounded as follows : on the north by Dangahagodellakoratuwa declared to be the property of the Crown under the Waste Lands Ordinances, Amugodellewatta claimed by K. H. Hinni Appu and others, Dangahagodellekoratuwa declared to be the property of the Crown under the Waste Lands Ordinances, Dangodellehena declared to be the property of the Crown under the Waste Lands Ordinances ; on the east by Nanawala sold by the Crown, Pashaulkumbura claimed by Abeyasinge Porolis and others ; on the south by Keundeniya claimed by D. S. W. Karunaratna and others ; on the west by Kavundeniyekaralpolegodella sold by the Crown, Dangaskumbura claimed by A. de Silva Wickramanayaka Karunaratna and others, Dangahagodellekoratuwa declared to be the property of the Crown under the Waste Lands Ordinances.



Surveyor-General's Office,
Colombo, September 5, 1911.

Scale of 8 Chains to an Inch.

A. H. G. DAWSON,
for Surveyor-General.

V.—Preliminary plan 483. Field sheets O/9/49-57 & O/9/50-58.

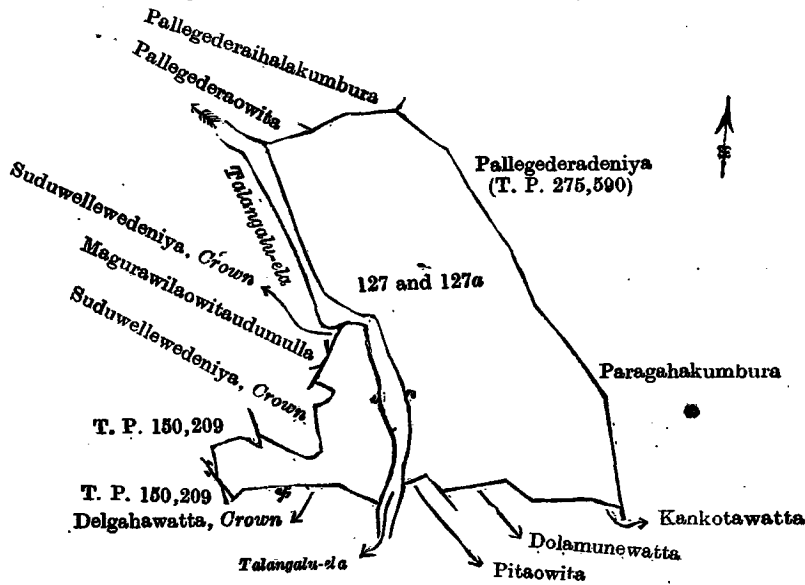
Situation : Tawalama village in Hinidum pattu of Galle District.

Lot.	Name of Land.	Extent, A. R. P.
127	Kantotumullehena	14 3 9
127a	Kantotumullekoratuwa	0 1 16

15 0 25

D 2

and bounded as follows: on the north by Pallegederaowita claimed by Puswelage Jando and others, Pallegederaihalakumbura claimed by Gamage Podisinno and others; on the east by Pallegederadeniya sold by the Crown (T. P. 275,590), Paragahakumbura claimed by Abeysinge Porolis and others; on the south by Kankotawatta claimed by Gamage Don Lewis and others, Dolamunewatta claimed by ditto, Pitaowita claimed by ditto, the Talangalu-ela, Delgahawatta claimed by the Crown; on the west by T. P. 150,209, Suduwellewedeniya claimed by the Crown, Magurawilaowitaudumulla claimed by Cornelis de Silva, Suduwellewedeniya claimed by the Crown, the Talangalu-ela.



Scale of 8 Chains to an Inch.

Surveyor-General's Office,
Colombo, September 5, 1911.

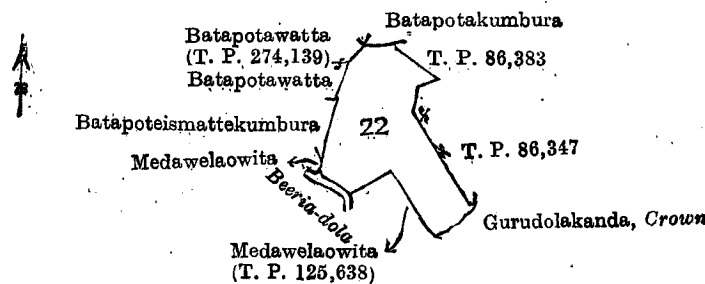
A. H. G. DAWSON,
for Surveyor-General.

VI.—Preliminary plan 483. Field sheet O/9/33-41.

Situation: Tawalama village in Hinidum pattu of Galle District.

Lot.	Name of Land.	Extent, A. R. P.
22	Opatagederagodella <i>alias</i> Gurudolagodella	2 2 5

and bounded as follows: on the north by Batapotawatta sold by the Crown (T. P. 274,139), Batapotakumbura claimed by Abeysinge Porolis and others, T. P. 86,383; on the east by T. P. 86,347; on the south by Gurudolakanda claimed by the Crown, Medawelaowita claimed by W. K. William and others (T. P. 125,638), Beeria-dola; on the west by Medawelaowita claimed by W. K. William and others (T. P. 125,638), Batapoteismattakumbura claimed by W. K. Lewis de Silva and others, Batapotawatta sold under Waste Lands Ordinances.



Scale of 8 Chains to an Inch.

Surveyor-General's Office,
Colombo, September 5, 1911.

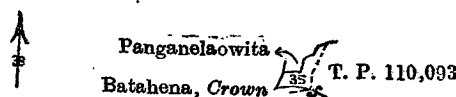
A. H. G. DAWSON,
for Surveyor-General.

VII.—Preliminary plan 483. Field sheet O/9/33-41.

Situation: Tawalama village in Hinidum pattu of Galle District.

Lot.	Name of Land.	Extent, A. R. P.
35	Panganelaacheruwawa	0 0 18

and bounded as follows: on the north by Panganelaowita claimed by Don Andris Subasinghe and others; on the east by T. P. 110,093; on the south and west by Batahena declared to be the property of the Crown under the Waste Lands Ordinances.



Scale of 8 Chains to an Inch.

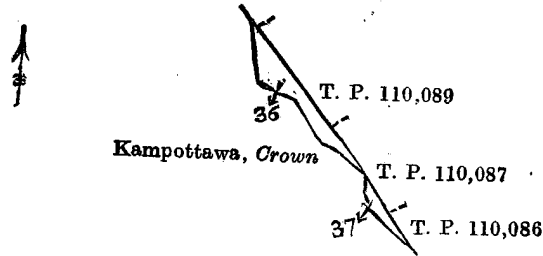
Surveyor-General's Office,
Colombo, September 5, 1911.

A. H. G. DAWSON,
for Surveyor-General.

VIII.—Preliminary plan 483. Field sheet O/9/33-41.
 Situation : Tawalama village in Hinidum pattu of Galle District.

Lot.	Name of Land.	Extent, A. R. P.
36	Badamuwedeniya	0 2 0
37	Do.	0 0 18
		0 2 18

and bounded as follows : on the north by T. P. 110,089 ; on the east by T. Ps. 110,087, 110,086 ; on the south and west by Kampottawa declared to be the property of the Crown under the Waste Lands Ordinances.



Surveyor-General's Office,
 Colombo, September 5, 1911.

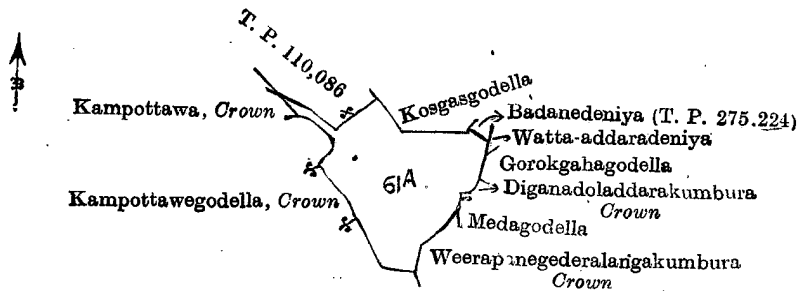
Scale of 8 Chains to an Inch.

A. H. G. DAWSON,
 for Surveyor-General.

IX.—Preliminary plan 483. Field sheet O/9/33-41.
 Situation : Tawalama village in Hinidum pattu of Galle District.

Lot.	Name of Land.	Extent, A. R. P.
61a	Kampottawa	2 3 22

and bounded as follows : on the north by T. P. 110,086, Kosgasgodella claimed by P. Owinis, Badanedeniya sold by the Crown (T. P. 275,224) ; on the east by Watta-addaradeniya sold by the Crown, Gorokgahagodella sold by the Crown, Diganadola-addarakumbura claimed by the Crown, Medagodella claimed by P. Adirian, Weerapanegeederalangakumbura claimed by the Crown ; on the south by Kampottawegodella claimed by T. Endiris and others and Crown ; on the west by Kampottawegodella claimed by T. Endiris and others and Crown, Kampottawa declared to be the property of the Crown under the Waste Lands Ordinances.



Surveyor-General's Office,
 Colombo, September 5, 1911.


Scale of 8 Chains to an Inch.

A. H. G. DAWSON,
 for Surveyor-General.

X.—Preliminary plan 483. Field sheet O/9/49-57.
 Situation : Tawalama village in Hinidum pattu of Galle District.

Lot.	Name of Land.	Extent, A. R. P.
111	Potuwiladeniya	0 1 7
112c	Diyanangodadeniya	0 0 30
		0 1 37

and bounded as follows : on the north by T. P. 110,097 ; on the east by T. P. 217,312 ; on the south and west by Japparangala declared to be the property of the Crown under the Waste Lands Ordinances.



Surveyor-General's Office,
 Colombo, September 5, 1911.

Scale of 8 Chains to an Inch.

A. H. G. DAWSON,
 for Surveyor-General.

XI.—Preliminary plan 483. Field sheet O/9/49-57.
 Situation : Tawalama village in Hinidum pattu of Galle District.

Lot.	Name of Land.	Extent, A. R. P.
112B	Diyanangodadeniya	0 0 39

and bounded as follows : on the north by T. P. 217,312 ; on the east and south by Delgahagodella declared to be the property of the Crown under the Waste Lands Ordinances ; on the west by Tapparangala declared to be the property of the Crown under the Waste Lands Ordinances.



Surveyor-General's Office,
Colombo, September 5, 1911.

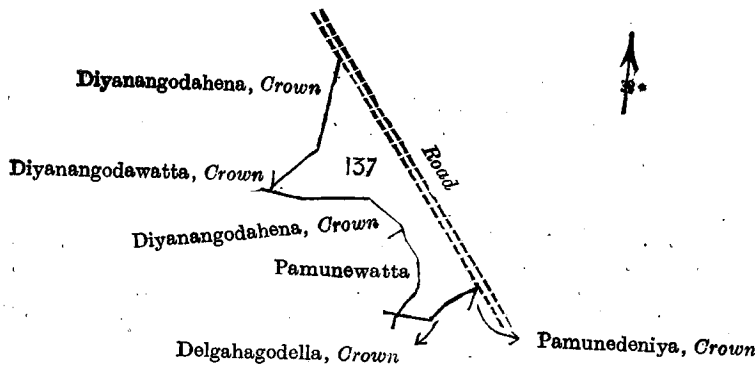
Scale of 8 Chains to an Inch.

A. H. G. DAWSON,
for Surveyor-General.

XII.—Preliminary plan 483. Field sheet O/9/49-57.
Situation : Tawalama village in Hinidum pattu of Galle District.

Lot.	Name of Land.	Extent, A. R. P.
137	Suduwellawedeniya	2 1 38

and bounded as follows : on the north and east by a road ; on the south by Pamunedeniya declared to be the property of the Crown under the Waste Lands Ordinances, Delgahagodella declared to be the property of the Crown under the Waste Lands Ordinances ; on the west by Pamunewatta claimed by Gamage Endoris, Diyanangodahena declared to be the property of the Crown under the Waste Lands Ordinances, Diyanangodawatta claimed by the Crown, Diyanangodahena declared to be the property of the Crown under the Waste Lands Ordinances.



Surveyor-General's Office,
Colombo, September 5, 1911.

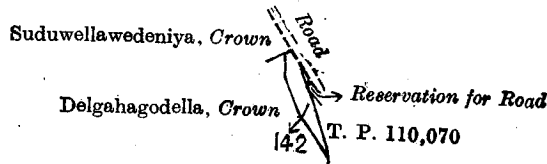
Scale of 8 Chains to an Inch.

A. H. G. DAWSON,
for Surveyor-General.

XIII.—Preliminary plan 483. Field sheet O/9/49-57.
Situation : Tawalama village in Hinidum pattu of Galle District.

Lot.	Name of Land.	Extent, A. R. P.
142	Pamunedeniya	0 0 34

and bounded as follows : on the north by Suduwellawedeniya declared to be the property of the Crown under the Waste Lands Ordinances, by a road ; on the east by a reservation for road, T. P. 110,070 ; on the south and west by Delgahagodella declared to be the property of the Crown under the Waste Lands Ordinances.



Surveyor-General's Office,
Colombo, September 5, 1911.

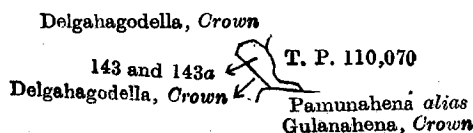
Scale of 8 Chains to an Inch.

A. H. G. DAWSON,
for Surveyor-General.

XIV.—Preliminary plan 483. Field sheet O/9/49-57.
Situation : Tawalama village in Hinidum pattu of Galle District.

Lot.	Name of Land.	Extent, A. R. P.
143	Pamunehalapitadeniya	0 0 22
143a	Do.	0 0 5
		0 0 27

and bounded as follows : on the north by Delgahagodella declared to be the property of the Crown under the Waste Lands Ordinances ; on the east by T. P. 110,070 ; on the south by Pamunahena alias Gulannahena declared to be the property of the Crown under the Waste Lands Ordinances ; on the west by Delgahagodella declared to be the property of the Crown under the Waste Lands Ordinances.



Surveyor-General's Office,
Colombo, September 5, 1911.

Scale of 8 Chains to an Inch.

A. H. G. DAWSON,
for Surveyor-General.

XV.—Preliminary plan 483. Field sheet O/9/33-41.
 Situation : Tawalama village in Hinidum pattu of Galle District.

Lot.	Name of Land.	Extent, A. R. P.
144b	Dawatagahagodellekota	1 3 33

and bounded as follows : on the north by Dawatagahagodellekota declared to be the property of the Crown under the Waste Lands Ordinances ; on the east by T. Ps. 110,092, 110,091, 110,090; on the south and west by Kampottawa declared to be the property of the Crown under the Waste Lands Ordinances.



Surveyor-General's Office,
 Colombo, September 5, 1911.

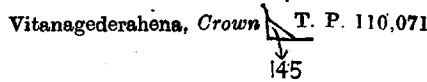
Scale of 8 Chains to an Inch.

A. H. G. DAWSON,
 for Surveyor-General.

XVI.—Preliminary plan 483. Field sheet O/9/50-58.
 Situation : Tawalama village in Hinidum pattu of Galle District.

Lot.	Name of Land.	Extent, A. R. P.
145	Pantunekumbura	0 0 11

and bounded as follows : on the north and east by T. P. 110,071 ; on the south and west by Vitanagedarahena declared to be the property of the Crown under the Waste Lands Ordinances.



Surveyor-General's Office,
 Colombo, September 5, 1911.

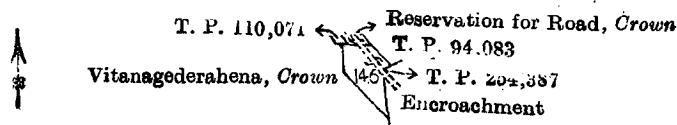
Scale of 8 Chains to an Inch.

A. H. G. DAWSON,
 for Surveyor-General.

XVII.—Preliminary plan 483. Field sheet O/9/50-58.
 Situation : Tawalama village in Hinidum pattu of Galle District.

Lot.	Name of Land.	Extent, A. R. P.
146	Tiruwanaketiyedeniya	0 1 8

and bounded as follows : on the north by T. P. 110,071, reservation for road claimed by the Crown, T. Ps. 94,083 ; on the east by T. P. 254,387, encroachment sold by the Crown ; on the south and west by Vitanagedarahena declared to be the property of the Crown under the Waste Lands Ordinances.



Surveyor-General's Office,
 Colombo, September 5, 1911.

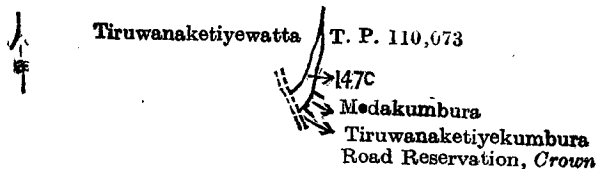
Scale of 8 Chains to an Inch.

A. H. G. DAWSON,
 for Surveyor-General.

XVIII.—Preliminary plan 483. Field sheet O/9/50-58.
 Situation : Tawalama village in Hinidum pattu of Galle District.

Lot.	Name of Land.	Extent, A. R. P.
147c	Tiruwanaketiyedeniya	0 0 22

and bounded as follows : on the north by Tiruwanaketiyewatta sold by the Crown, T. P. 110,073 ; on the east by T. P. 110,073, Medakumbura claimed by Don Cornelis de Silva and others, Tiruwanaketiyekumbura, road reservation claimed by the Crown ; on the south by a road ; on the west by Tiruwanaketiyewatta sold by the Crown.



Surveyor-General's Office,
 Colombo, September 5, 1911.

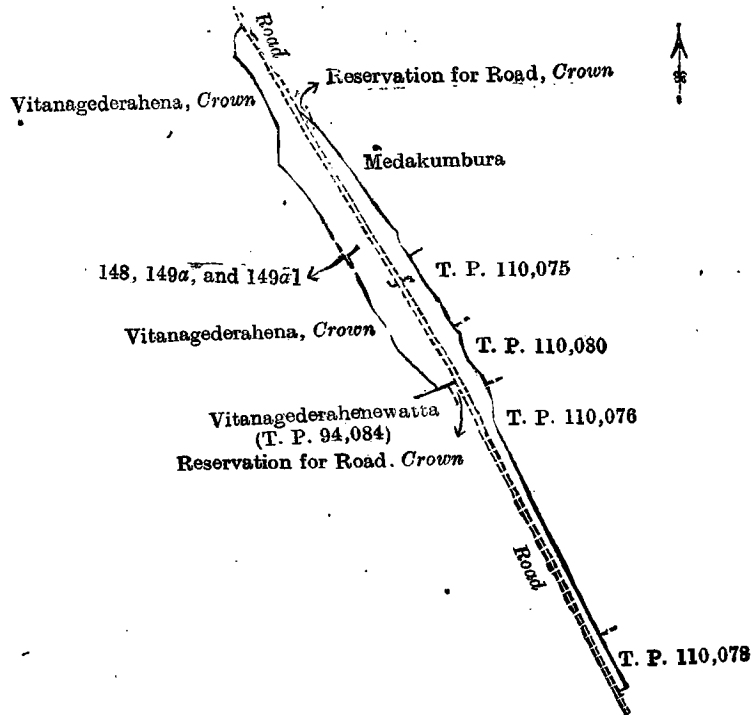
Scale of 8 Chains to an Inch.

A. H. G. DAWSON,
 for Surveyor-General.

XIX.—Preliminary plan 483. Field sheet O/9/50-58.
 Situation : Tawalama village in Hinidum pattu of Galle District.

Lot.	Name of Land.	Extent, A. R. P.
148	Tiruwanaketiyedeniya	1 3 27
149A	Tiruwanaketiyekumbura	0 3 15
149a1	Tiruwanaketiyekumbura (road reservation)	0 2 5
		3 1 7

and bounded as follows : on the north by a road, reservation for road claimed by the Crown ; on the east by Medakumbura claimed by Don Cornelis de Silva and others, T. Ps. 110,075, 110,080, 110,076, 110,078 ; on the south by a road reservation for road claimed by the Crown, Vitanagederahenewatta (T. P. 94,084) ; on the west by Vitanagederahena declared to be the property of the Crown under the Waste Lands Ordinances.



Surveyor-General's Office,
 Colombo, September 5, 1911.

Scale of 8 Chains to an Inch.

A. H. G. DAWSON,
 for Surveyor-General.

XX.—Preliminary plan 483. Field sheet O/9/50-58.
 Situation : Tawalama village in Hinidum pattu of Galle District.

Lot.	Name of Land.	Extent, A. R. P.
180a	Vitanagedarahenedeniya	0 0 20

and bounded as follows : on the north and east by Vitanagedarahenedeniya declared to be the property of the Crown under the Waste Lands Ordinances ; on the south by Vitanagederahena declared to be the property of the Crown under the Waste Lands Ordinances ; on the west by Vitanagederahena declared to be the property of the Crown under the Waste Lands Ordinances, Vitanagederawatta granted at half-improved value, T. P. 110,141.



Surveyor-General's Office,
 Colombo, September 5, 1911.


Scale of 8 Chains to an Inch.

A. H. G. DAWSON,
 for Surveyor-General.

XXI.—Preliminary plan 483. Field sheet O/9/33-41.
 Situation : Tawalama village in Hinidum pattu of Galle District.

Lot.	Name of Land.	Extent, A. R. P.
206	Batahenedeniya	0 0 21

and bounded as follows : on the north by Kampottawa declared to be the property of the Crown under the Waste Lands Ordinances ; on the east by Kampottawa declared to be the property of the Crown under the Waste Lands Ordinances ; on the south by a road ; on the west by Kampottawa declared to be the property of the Crown under the Waste Lands Ordinances.



Surveyor-General's Office,
Colombo, September 5, 1911.

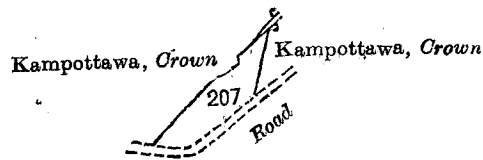
Scale of 8 Chains to an Inch.

A. H. G. DAWSON,
for Surveyor-General.

XXII.—Preliminary plan 483. Field sheet O/9/33-41.
Situation: Tawalama village in Hinidum pattu of Galle District.

Lot.	Name of Land.	Extent, A. R. P.
207	Batahenedeniya	0 3 0

and bounded as follows: on the north by Kampottawa declared to be the property of the Crown under the Waste Lands Ordinances; on the east by Kampottawa declared to be the property of the Crown under the Waste Lands Ordinances, a road; on the south by a road; on the west by Kampottawa declared to be the property of the Crown under the Waste Lands Ordinances.



Scale of 8 Chains to an Inch.

Surveyor-General's Office,
Colombo, September 5, 1911.

A. H. G. DAWSON,
for Surveyor-General.

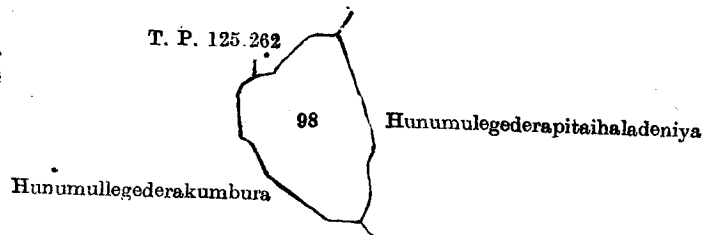
XXIII.—Preliminary plan 483. Field sheets O/9/33-41, O/9/49-57.
Situation: Tawalama village in Hinidum pattu of Galle District.

Lot.	Name of Land.	Extent, A. R. P.
98	Millagahagodella	2 3 31

and bounded as follows: on the north by T. P. 125,262; on the east by Hunumullegedera, Pitaihaladeniya claimed by William de Silva W. Karunaratna; on the south and west by Hunumullegederakumbura claimed by Charles Edward Dias Karunaratna and others.

November 14, 1911.

H. C. TOLLER,
Special Officer.



Surveyor-General's Office,
Colombo, July 16, 1909.

J. B. M. RIDOUT,
for Surveyor-General.

Galle S. O. No. 227.

Order under Section 4, Sub-section (1), of "The Waste Lands Ordinances of 1897, 1899, 1900, and 1903,"
declaring Lands to be Crown Property.

In the matter of the lands commonly called or known as Kalugalgodella, Ketiganaeladeniya, situate in the village of Tawalama, in the Hinidum pattu of the Galle District, in the Southern Province, and of "The Waste Lands Ordinances of 1897, 1899, 1900, and 1903."

WHEREAS in pursuance of section 1 of the said Ordinances it was duly notified on October 15, 1909, that if no claim to the lands commonly called or known as Kalugalgodella, Ketiganaeladeniya, situate in the village of Tawalama, in the Hinidum pattu of the Galle District, in the Southern Province, containing in extent 6 acres and 37 perches, and shown as lots 47 and 188 in preliminary plan No. 483, as described in the annexed diagrams, was made to John Still, Special Officer appointed under section 28 of the said Ordinances, within the period of three months from the date specified in such notice, such lands would be declared the property of the Crown, and dealt with on account of the Crown (*vide* Notice No. 3,600):

And whereas (1) Abraham de Silva Wickramanayaka Karunaratna, (2) Joronis de Silva ditto, (3) Abraham Dias Abeywickrama, (4) Don Louis Wickramanayaka Karunaratna made claim thereto, and whereas the said 4th claimant, having been duly called upon by me by a notice in writing under section 4, sub-section (1), of the said Ordinances, duly served upon him to produce before me the evidence and documents upon which he may rely in proof of his claim, did not so appear or produce such evidence and documents, and whereas the said 1st, 2nd, and 3rd claimants have withdrawn their claims to the said lands, I, Harry Chambers Toller, Special Officer appointed under section 28 of the said Ordinances, under and by virtue of the powers vested in me in that behalf by section 4 of the said Ordinances, do hereby, on November 10, 1911, order and declare under section 4, sub-section (1), of the said Ordinances, that the said lands, as more fully described herein below, are the property of the Crown.

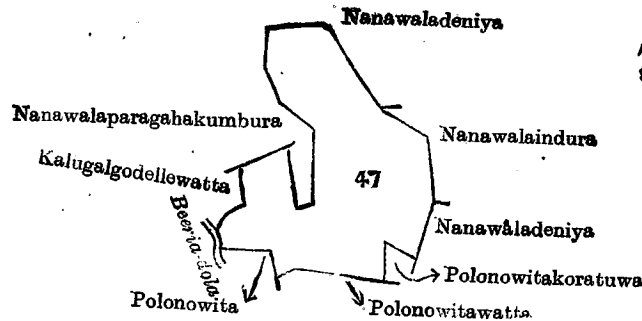
Description of the Lands referred to.

The following lots situated in the village of Tawalama, in the Hinidum pattu of the Galle District, in the Southern Province, as described in the annexed diagrams :—

I.—Preliminary plan 483. Field sheet O/9/33-41.
Situation : Tawalama village in Hinidum pattu of Galle District.

Lot.	Name of Land.	Extent, A. R. P.
47	Kalugalgodella	5 3 7

and bounded as follows : on the north by Nanawalaparagahakumbura claimed by W. K. Charlis Dias, Nanawaladeniya claimed by W. K. Charlis Dias, Nanawalaindura declared to be the property of A. S. W. Karunaratna and others under the Waste Lands Ordinances ; on the east by Nanawalaindura declared to be the property of A. S. W. Karunaratna under the Waste Lands Ordinances, Nanawaladeniya admitted private ; on the south by Polonowitakoratuwa declared to be the property of A. S. W. Karunaratna and others under the Waste Lands Ordinances, Polonowitawatta claimed by John de Silva Karunaratna and others, Polonowita claimed by W. Karunaratna Don Lewis and others ; on the west by Beeria-dola, Kalugalgodellewatta declared to be the property of A. S. W. Karunaratne and others under the Waste Lands Ordinances, Nanawalaparagahakumbura claimed by W. K. Charlis Dias.



Surveyor-General's Office,
Colombo, September 5, 1911.

Scale of 8 Chains to an Inch.

A. H. G. DAWSON,
for Surveyor-General.

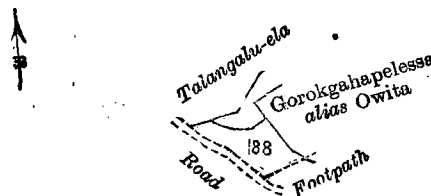
II.—Preliminary plan 483. Field sheet O/9/33-41.
Situation : Tawalama village in Hinidum pattu of Galle District.

Lot.	Name of Land.	Extent, A. R. P.
188	Ketiganaeladeniya	0 1 30

and bounded as follows : on the north by the Gorokgahapelessa *alias* owita claimed by Dionis de Silva Wickramanayaka and others ; on the east by a footpath ; on the south by a road ; on the west by the Talangala-ela.

November 10, 1911.

H. C. TOLLER,
Special Officer.



Surveyor-General's Office,
Colombo, July 16, 1909.

Scale of 8 Chains to an Inch.

J. B. M. RIDOUT,
for Surveyor-General.

Matara S. O. No. 1,574.

**Order under Section 2 of "The Waste Lands Ordinances of 1897, 1899, 1900, and 1903,"
declaring Lands to be Crown Property.**

In the matter of the lands commonly called or known as Medagodakumburewatta, &c., situate in the village of Gallala, in the Weligam korale of the Matara District, in the Southern Province, and of "The Waste Lands Ordinances of 1897, 1899, 1900, and 1903."

THE notice required by section 1 of "The Waste Lands Ordinances of 1897, 1899, 1900, and 1903," having been duly published in manner prescribed by that section in respect of the above-named lands (*vide* Notice No. 4,183), and no claim having been made to the said lands or to any interest therein within the period of three months from the date specified in the said notice, I, Frederick Lewis, Special Officer appointed under section 28 of the said Ordinances, under and by virtue of the powers vested in me in that behalf by section 2 of the said Ordinances, do hereby, on December 7, 1911, order and declare that the said lands, as more fully described herein below, situate in the village of Gallala, in the Weligam korale of the Matara District, in the Southern Province, and shown as lots 127, 159, and 160 in preliminary plan 555, and in the annexed diagrams, and containing in extent 7 acres 1 rood and 32 perches, are the property of the Crown.

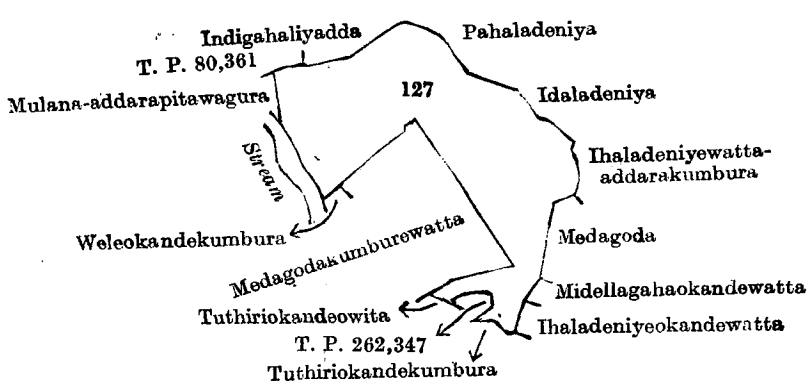
Description of the Lands referred to.

The following lots situated in the village of Gallala, in the Weligam korale of the Matara District, in the Southern Province, as described in the annexed diagrams :—

I.—Preliminary plan 555. Field sheet O/19/53-61.
Situation : Gallala village in Weligam korale of Matara District.

Lot.	Name of Land.	Extent, A. R. P.
127	Medagodakumburewatta	6 2 36

and bounded as follows : on the north by T. P. 80,361, Indigahaliyadda claimed by Hakuru Hewage Arnolis and others, Pahaladeniya claimed by Maragoda Hakuru Hewage Haruwa and others, Ihaladeniya claimed by ditto ; on the east by Ihaladeniyawatta-addarakumbura claimed by Dalawelle Hakuru Hewage Babuwe, Medagoda sold by Crown, Midellagahaokandewatta sold by the Crown, Ihaladeniyeokandewatta sold, by Crown ; on the south by Tuthiriokandekumbura claimed by Sehu Slema Lebbe Mahamadu and others, T. P. 262,347, Tuthiriokandewita claimed by Mahamadu Ali, Medagodakumburewatta sold by the Crown, Weleokandekumbura claimed by Hakuru Hewage Andrisa and others ; on the west by a stream, Mulana-addarapitawagura claimed by Marawegoda Hakuru Hewage Babandrisa and others.



Surveyor-General's Office,
Colombo, May 24, 1911.

Scale of 8 Chains to an Inch.

A. H. G. DAWSON,
for Surveyor-General.

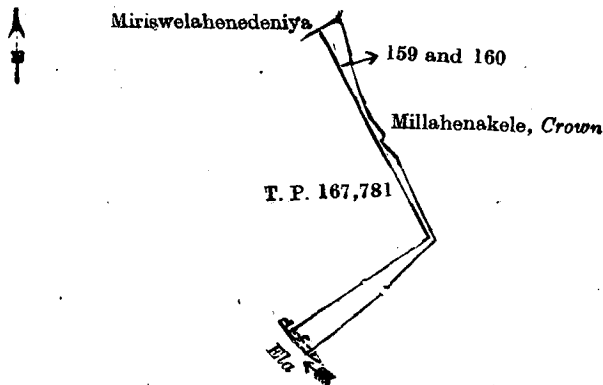
II.—Preliminary plan 555. Field sheet O/19/53-61.
Situation : Gallala village in Weligam korale of Matara District.

Lot.	Name of Land.	Extent, A. R. P.
159	Millahena (encroachment by owner of T. P. 167,781)	0 2 0
160	Do. (do. do.)	0 0 36
		0 2 36

and bounded as follows : on the north by Miriswelahenedeniya claimed by Dalawelle Hakuru Hewage Babuwe and others ; on the east by Millahenakele declared to be Crown property under the Waste Lands Ordinances ; on the south by an ela ; on the west by T. P. 167,781.

December 7, 1911.

FREDERICK LEWIS,
Special Officer.



Surveyor-General's Office,
Colombo, May 24, 1911.

Scale of 8 Chains to an Inch.

A. H. G. DAWSON,
for Surveyor-General.

Matara S. O. No. 1,575.

**Order under Section 2 of "The Waste Lands Ordinances of 1897, 1899, 1900, and 1903,"
declaring Lands to be Crown Property.**

In the matter of the lands commonly called or known as Kosattewalahena, Kosattewalahena *alias* Panwilahena, &c., situate in the village of Matugobe, in the Morawak korale of the Matara District, in the Southern Province, and of "The Waste Lands Ordinances of 1897, 1899, 1900, and 1903."

THE notice required by section 1 of "The Waste Lands Ordinances of 1897, 1899, 1900, and 1903," having been duly published in manner prescribed by that section in respect of the above-named lands (*vide* Notice No 4,173), and no claim having been made to the said lands or to any interest therein within the period of three months from the date specified in the said notice, I, Maxwell MacLagan Wedderburn, Special Officer appointed under section 28 of the said Ordinances, under and by virtue of the powers vested in me in that behalf by section 2 of the said Ordinances, do hereby, on November 25, 1911, order and declare that the said lands, as more fully described herein below, situate in the village of Matugobe, in the Morawak korale of the Matara District, in the Southern Province, and shown as lots 137c, 137b1, 173a, and 208b in preliminary plan 169, and in the annexed diagrams, and containing in extent 6 acres and 6 perches, are the property of the Crown.

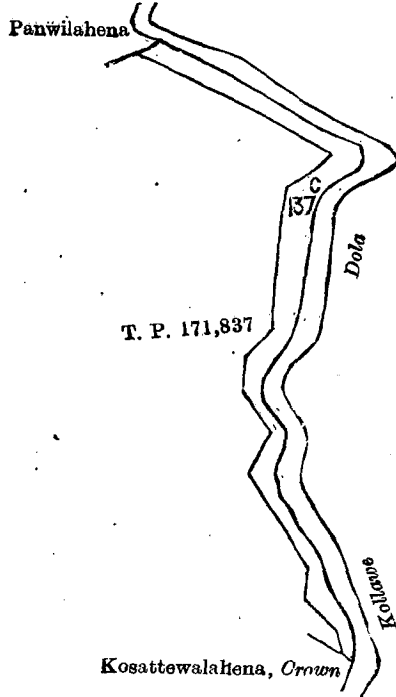
Description of the Lands referred to.

The following lots situated in the village of Matugobe, in the Morawak korale of the Matara District, in the Southern Province, as described in the annexed diagrams :—

I.—Preliminary plan 169. Field sheet O/10/36-44.
 Situation : Matugobe village in Morawak korale of Matara District.

Lot.	Name of Land.	Extent, A. R. P.
137c	Kosattewalahena (stream reservation held on lease from the Crown by Koggala Kuluge Saris Silva, now abandoned)	2 1 35

and bounded as follows : on the north and east by the Kollawe-dola ; on the south by Kosattewalahena declared to be Crown property under the Waste Lands Ordinances ; on the west by T. P. 171,837, Panwilahena sold by the Crown.



Surveyor-General's Office,
 Colombo, May 4, 1911.

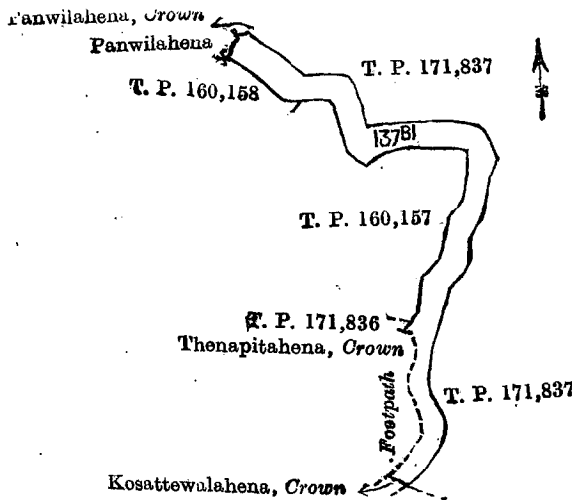
Scale of 8 Chains to an Inch.

A. H. G. DAWSON,
 for Surveyor-General.

II.—Preliminary plan 169. Field sheets O/10/35-43 and O/10/36-44.
 Situation : Matugobe village in Morawak korale of Matara District.

Lot.	Name of Land.	Extent, A. R. P.
137b1	Kosattewalahena <i>alias</i> Panwilahena (path reservation, formerly held on lease from the Crown by Koggala Kuluge Saris Silva, now abandoned)	2 3 21

and bounded as follows : on the north by Panwilahena declared to be Crown property under the Waste Lands Ordinances, T. P. 171,837 ; on the east by T. P. 171,837 ; on the south by Kosattewalahena declared to be Crown property under the Waste Lands Ordinances ; on the west by a footpath, Thenapitahena rented by Crown to P. L. Isan Appu, T. Ps. 171,836, 160,157, and 160,158, Panwilahena sold by the Crown.



Surveyor-General's Office,
 Colombo, May 4, 1911.

Scale of 8 Chains to an Inch.


A. H. G. DAWSON,
 for Surveyor-General.

III.—Preliminary plan 169.

Situation : Matugobe village in Morawak korale of Matara District.

Lot.	Name of Land.	Extent, A. R. P.
173a	Kandakumburewatta (path reservation, formerly held on lease from the Crown by K. Senarat Appuhamy, now abandoned)	0 1 0

and bounded as follows : on the north by Kandewatta (private) ; on the east by a stream ; on the south by Talagahahenekele sold by the Crown, Talagahahenekele declared to be Crown property under the Waste Lands Ordinances, a path reservation rented by Crown to Campden Hill estate ; on the west by Kandewatta (private).



Surveyor-General's Office,
Colombo, July 7, 1911.

Scale of 4 Chains to an Inch.

A. H. G. DAWSON,
for Surveyor-General.

IV.—Preliminary plan 169. Field sheet O/10/35-43.

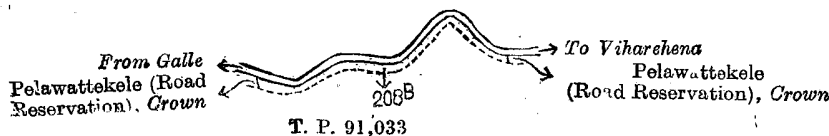
Situation : Matugobe village in Morawak korale of Matara District.

Lot.	Name of Land.	Extent, A. R. P.
208b	Kurulugala (road reservation, formerly held on lease from the Crown by H. Amarasuriya, now abandoned)	0 1 30

and bounded as follows : on the north by the road from Galle to Viharehena ; on the east by Pelawattekele (road reservation) declared to be Crown property under the Waste Lands Ordinances ; on the south by T. P. 91,033 ; on the west by Pelawattekele (road reservation) declared to be Crown property under the Waste Lands Ordinances.

November 25, 1911.

M. M. WEDDERBURN,
Special Officer.



Surveyor-General's Office,
Colombo, May 4, 1911.

Scale of 8 Chains to an Inch.

A. H. G. DAWSON,
for Surveyor-General.

Hambantota S. O. No. 647.

Order under Section 4, Sub-section (1), of "The Waste Lands Ordinances of 1897, 1899, 1900, and 1903," declaring the Lands to be Crown Property.

In the matter of the lands commonly called or known as Kapuhena, Waulawetunahena, Telamaduhena, situate in the village of Ambala, in the West Giruwa pattu of the Hambantota District, in the Southern Province, and of "The Waste Lands Ordinances of 1897, 1899, 1900, and 1903."

WHEREAS in pursuance of section 1 of the said Ordinances it was duly notified on August 13, 1909, that if no claim to the lands commonly called or known as Kapuhena, Waulawetunahena, Telamaduhena, situate in the village of Ambala, in the West Giruwa pattu of the Hambantota District, in the Southern Province, containing in extent 11 acres and 39 perches, and shown as lots 276, 276h, 276i, 276j, in preliminary plan 300, as described in the annexed diagrams, was made to Harry Chambers Toller, Special Officer appointed under section 28 of the said Ordinances, within the period of three months from the date specified in such notice, such lands would be deemed the property of the Crown, and dealt with on account of the Crown (*vide* Notice No. 3,527) :

And whereas (1) Singa Arachchige Jandris Hamy, (2) ditto Babun, (3) Ranaweerage Don Andris, (4) Punchihewage Siyadoris de Silva, (5) Wijewickrama Vidana Patiranage Don Andris, (6) Don Kostan Wiraman, (7) Ranaweerage Don Nikulas, (8) Singa Nachchige Heen Hamine, (9) Wijesekera Patiranage Kirihamy, (10) Hewa Getamanage Dingi Appu, and (11) Witaranagamage Juwanis Appu made claim thereto, and whereas the said claimants have withdrawn their claims to the said lands, I, Harry Chambers Toller, Special Officer appointed under section 28 of the said Ordinances, under and by virtue of the powers vested in me in that behalf by section 4 of the said Ordinances, do hereby on November 1, 1911, order and declare under section 4, sub-section (1), of the said Ordinances, that the said lands, as more fully described herein below, are the property of the Crown.

Description of the Lands referred to.

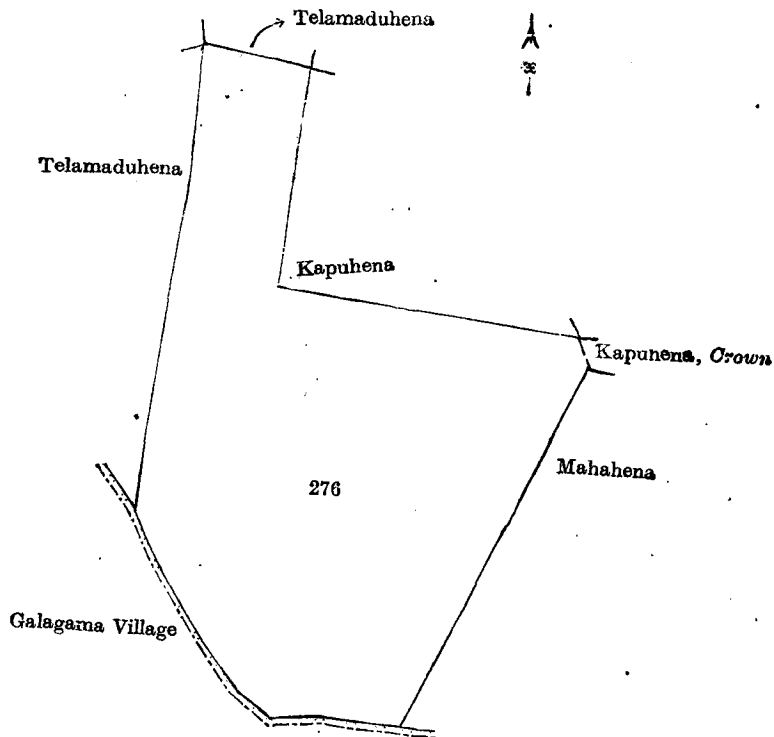
The following lots situated in the village of Ambala, in the West Giruwa pattu of the Hambantota District, in the Southern Province, as described in the annexed diagrams :—

I.—Preliminary plan 300. Field sheet O 25/16.

Situation : Ambala village in West Giruwa pattu of Hambantota District.

Lot.	Name of Land.	Extent, A. R. P.
276	Kapuhena	7 1 30

and bounded as follows : on the north by Telamaduhena sold under the Waste Lands Ordinances to Vitaranagamage Juanis Appu, Kapuhena sold under Waste Lands Ordinances to Singa Nachchige Heen Hamy ; on the east by Kapuhena declared to be the property of the Crown under the Waste Lands Ordinances, Mahahena sold under the Waste Lands Ordinances to Wijewickrama Vidana Patiranage Don Andris and others ; on the south by the village limit of Galagama ; on the west by Telamaduhena sold under Waste Lands Ordinances to Singa Arachchige Jandrishamy.



Surveyor-General's Office,
Colombo, September 22, 1911.

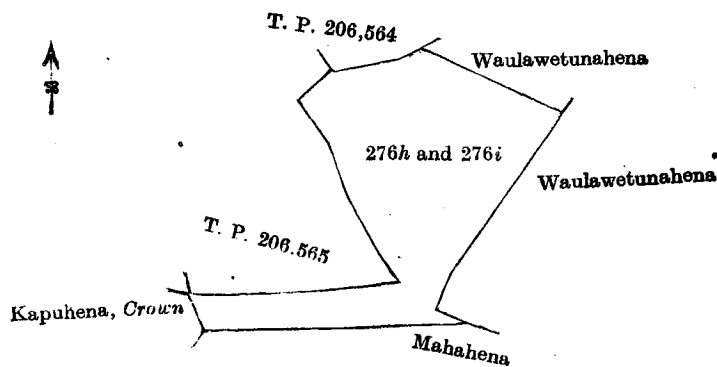
Scale of 4 Chains to an Inch.

A. H. G. DAWSON,
for Surveyor-General.

II.—Preliminary plan 300. Field sheet O 25/16.
Situation : Ambala village in West Giruwa pattu of Hambantota District.

Lot.	Name of Land.	Extent, A. R. P.
276 <i>h</i>	Kapuhena	0 1 22
276 <i>i</i>	Waulawetunahena	1 2 16
		1 3 38

and bounded as follows : on the north by T. P. 206,565, T. P. 206,564, Waulawetunahena claimed by Wijesekerapatiranage Kirihamy ; on the east by Waulawetunahena claimed by Wijesekerapatiranage Kirihamy ; on the south by Mahahena sold under Waste Lands Ordinances to Wijewickrema Vidana Patiranage Don Andris and others ; on the west by Kapuhena declared to be the property of the Crown under the Waste Lands Ordinances, T. P. 206,565.



Surveyor-General's Office,
Colombo, September 22, 1911.

Scale of 4 Chains to an Inch.

A. H. G. DAWSON,
for Surveyor-General.

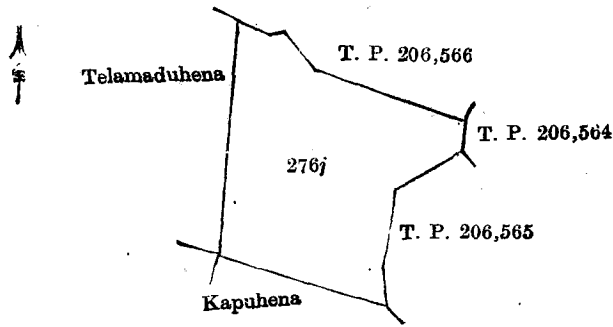
III.—Preliminary plan 300. Field sheet O 25/16.
Situation : Ambala village in West Giruwa pattu of Hambantota District.

Lot.	Name of Land.	Extent, A. R. P.
276 <i>j</i>	Telmaduhena	1 3 11

and bounded as follows : on the north by T. P. 206,566 ; on the east by T. Ps. 206,564, 206,565 ; on the south by Kapuhena sold under the Waste Lands Ordinances to Singa Nachchige Heenhamy ; on the west by Telmaduhena sold under the Waste Lands Ordinances to Vitaranagamage Juanis Appu.

November 1, 1911.

H. C. TOLLER,
Special Officer.



Surveyor-General's Office,
Colombo, September 22, 1911.

Scale of 4 Chains to an Inch.

A. H. G. DAWSON,
for Surveyor-General.

Hambantota S. O. No. 648.

Order under Section 4, Sub-section (1), of "The Waste Lands Ordinances of 1897, 1899, 1900, and 1903."

In the matter of the land commonly called or known as Telamaduhena, situate in the village of Ambala, in the West Giruwa pattu of the Hambantota District, in the Southern Province, and of "The Waste Lands Ordinances of 1897, 1899, 1900, and 1903."

WHEREAS in pursuance of section 1 of the said Ordinances it was duly declared and notified on August 13, 1909, that if no claim to the land commonly called or known as Telamaduhena, situate in the village of Ambala, in the West Giruwa pattu of the Hambantota District, in the Southern Province, containing in extent 2 acres and 31 perches, and shown as lot 276a, in preliminary plan 300, and in the annexed diagram, was made to Harry Chambers Toller, Special Officer appointed under section 28 of the said Ordinances, within the period of three months from the date specified in the said notice, such land would be declared the property of the Crown, and dealt with on account of the Crown (*vide* Notice No. 3,527):

And whereas Singa Arachchige Jandrishamy made claim thereto, and John Still, Special Officer appointed under section 28 of the said Ordinances, made due inquiry into such claim, and whereas the said claimant and the aforesaid John Still, with the consent of His Excellency the Governor, came to an agreement in writing dated February 3, 1910, concerning the said land, under section 4, sub-section (1), of the said Ordinances, whereby it was agreed that the said claimant should be declared the purchaser of the said land upon payment on or before May 3, 1910, to the Assistant Government Agent of Hambantota of a sum of Thirty Rupees (Rs. 30) only, as the purchase amount of the said land, and whereas the said amount has been duly paid by the said claimant, he is hereby, in pursuance of the agreement aforementioned, declared to be the purchaser of the said land, as more fully described herein below.

Description of the Land referred to.

The following lot situated in the village of Ambala, in the West Giruwa pattu of the Hambantota District, in the Southern Province, as described in the annexed diagram:—

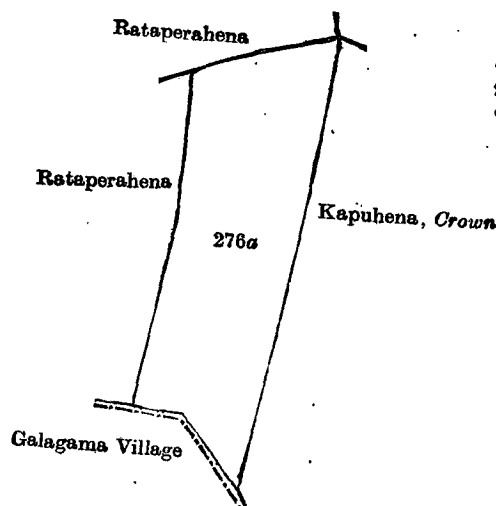
Preliminary plan 300. Field sheet O/25/16.
Situation: Ambala village in West Giruwa pattu of Hambantota District.

Lot.	Name of Land.	Extent, A. R. P.
276a	Telamaduhena	2 0 31

and bounded as follows: on the north by Rataperahena claimed by Singa Arachchige Babun; on the east by Kapuhena declared to be the property of the Crown, under the Waste Lands Ordinances; on the south by the village limit of Galagama; on the west by Rataperahena sold under the Waste Lands Ordinances to Singa Arachchige Babun.

November 1, 1911.

H. C. TOLLER,
Special Officer.



Surveyor-General's Office,
Colombo, September 22, 1911.

Scale of 4 Chains to an Inch.

H. G. DAWSON,
for Surveyor-General.

Hambantota S. O. No. 649.**Order under Section 4, Sub-section (1), of "The Waste Lands Ordinances of 1897, 1899, 1900, and 1903."**

In the matter of the land commonly called or known as Rataperahena, situate in the village of Ambala, in the West Giruwa pattu of the Hambantota District, in the Southern Province, and of "The Waste Lands Ordinances of 1897, 1899, 1900, and 1903."

WHEREAS in pursuance of section 1 of the said Ordinances it was duly declared and notified on August 13, 1909, that if no claim to the land commonly called or known as Rataperahena, situate in the village of Ambala, in the West Giruwa pattu of the Hambantota District, in the Southern Province, containing in extent 2 acres and 8 perches, and shown as lot 276B, in preliminary plan 300, and in the annexed diagram, was made to Harry Chambers Toller, Special Officer appointed under section 28 of the said Ordinances, within the period of three months from the date specified in the said notice, such land would be declared the property of the Crown, and dealt with on account of the Crown (*vide* Notice No. 3,527):

And whereas Singa Arachchige Babun made claim thereto, and John Still, Special Officer appointed under section 28 of the said Ordinances, made due inquiry into such claim, and whereas the said claimant and the aforesaid John Still, with the consent of His Excellency the Governor, came to an agreement in writing, dated February 3, 1910, concerning the said land, under section 4, sub-section (1), of the said Ordinances, whereby it was agreed that the said claimant should be declared the purchaser of the said land upon payment on or before May 3, 1910, to the Assistant Government Agent of Hambantota a sum of Thirty Rupees (Rs. 30) only, as the purchase amount of the said land, and whereas the said amount has been duly paid by the said claimant, he is hereby, in pursuance of the agreement afore-mentioned, declared to be the purchaser of the said land, as more fully described herein below.

Description of the Land referred to.

The following lot situated in the village of Ambala, in the West Giruwa pattu of the Hambantota District, in the Southern Province, as described in the annexed diagram:—

Preliminary plan 300. Field sheet O/25/16.

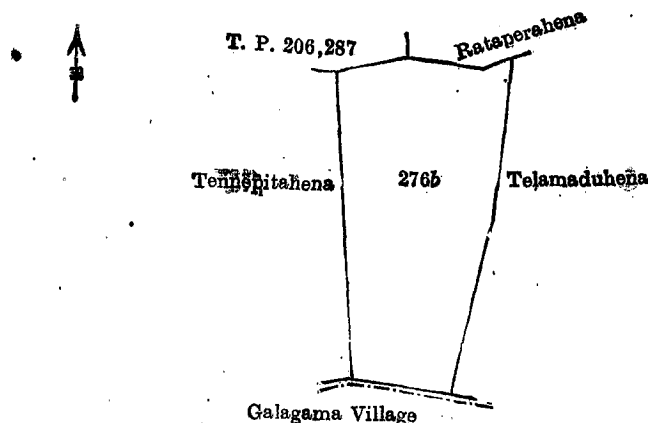
Situation: Ambala village in West Giruwa pattu of Hambantota District.

Lot.	Name of Land.	Extent, A. R. P.
276b	Rataperahena	2 0 8

and bounded as follows: on the north by T. P. 206,287, Rataperahena claimed by Singa Arachchige Babun; on the east by Talamaduhenā sold under the Waste Lands Ordinances to Singa Arachchige Jandrishamy; on the south by the village limit of Galagama; on the west by Tennapitahena sold under the Waste Lands Ordinances to Hewagetamanage Dingi Appu.

November 1, 1911.

H. C. TOLLER,
Special Officer.



Surveyor-General's Office,
Colombo, September 22, 1911.

Scale of 4 Chains to an Inch.

A. H. G. DAWSON,
for Surveyor-General.

Hambantota S. O. No. 650.**Order under Section 4, Sub-section (1), of "The Waste Lands Ordinances of 1897, 1899, 1900, and 1903."**

In the matter of the land commonly called or known as Mahahena, situate in the village of Ambala, in the West Giruwa pattu of the Hambantota District, in the Southern Province, and of "The Waste Lands Ordinances of 1897, 1899, 1900, and 1903."

WHEREAS in pursuance of section 1 of the said Ordinances it was duly declared and notified on August 13, 1909, that if no claim to the land commonly called or known as Mahahena, situate in the village of Ambala, in the West Giruwa pattu of the Hambantota District, in the Southern Province, containing in extent 7 acres 3 roods and 16 perches, and shown as lot 276f, in preliminary plan 300, and in the annexed diagram, was made to Harry Chambers Toller, Special Officer appointed under section 28 of the said Ordinances, within the period of three months from the date specified in the said notice, such land would be declared the property of the Crown, and dealt with on account of the Crown (*vide* Notice No. 3,527):

And whereas (1) Ranaweerage Don Andris, (2) Wijewickrama Vidane Patiranage Don Andris, (3) Don Kostan Wiraman, (4) Ranaweerage Don Nikulas made claim thereto, and John Still, Special Officer appointed under section 28 of the said Ordinances, made due inquiry into such claim, and whereas the said claimants and the aforesaid John Still, with the consent of His Excellency the Governor, came to an agreement in writing dated February 4, 1910, concerning the said land, under section 4, sub-section (1), of the said Ordinances, whereby it was agreed that the said claimants should be declared the purchasers of the said land upon payment on or before May 4, 1910, to the Assistant Government Agent of Hambantota, of a sum of Rupees One hundred and Twenty (Rs. 120) only, as the purchase amount of the said land, and whereas the said amount has been duly paid by the said claimants, they are hereby, in pursuance of the agreement afore-mentioned, declared to be the purchasers of the said land, as more fully described herein below.

Description of the Land referred to.

The following lot situated in the village of Ambala, in the West Giruwa pattu of the Hambantota District, in the Southern Province, as described in the annexed diagram :—

Preliminary plan 300. Field sheet O/25/16.

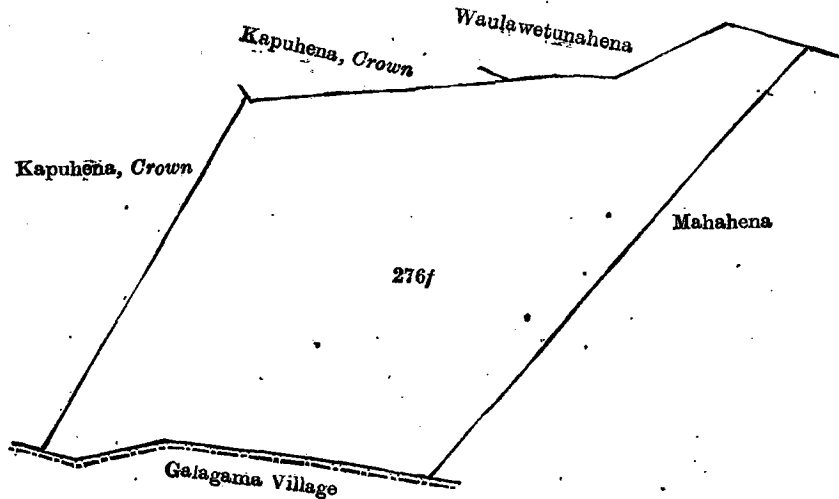
Situation : Ambala village in West Giruwa pattu of Hambantota District.

Lot.	Name of Land.	Extent, A. R. P.
276f	Mahahena	7 3 16

and bounded as follows : on the north by Kapuhena declared to be the property of the Crown under the Waste Lands Ordinances, Waulawetunahena claimed by Wijesekeratiranaage Kirihamy ; on the east by Mahahena sold under the Waste Lands Ordinances to Punchihewage Siyadoris de Silva ; on the south by the village limit of Galagama ; on the west by Kapuhena declared to be the property of the Crown under the Waste Lands Ordinances.

November 1, 1911.

H. C. TOLLER,
Special Officer.



Surveyor-General's Office,
Colombo, September 22, 1911.

Scale of 4 Chains to an Inch.

A. H. G. DAWSON,
for Surveyor-General.

Hambantota S. O. No. 651.

Order under Section 4, Sub-section (1), of "The Waste Lands Ordinances of 1897, 1899, 1900, and 1903,"
declaring Lands to be Crown Property.

In the matter of the lands commonly called or known as Deniyabeddewatta, Weheragawayayekella, Mahaparandarakoratuwa, Walahaweditibuwala (water-hole), Rotawala (water-hole), part of Mahawewa (tank), situate in the village of Uswewa, in the East Giruwa pattu of the Hambantota District, in the Southern Province, and of "The Waste Lands Ordinances of 1897, 1899, 1900, and 1903."

WHEREAS in pursuance of section 1 of the said Ordinances it was duly notified on April 30, 1909, that if no claim to the lands commonly called or known as Deniyabeddewatta, Weheragawayayekella, Mahaparandarakoratuwa, &c., situate in the village of Uswewa, in the East Giruwa pattu of the Hambantota District, in the Southern Province, containing in extent 28 acres and 20 perches, and shown as lots 7b, 7c, 9, 18, 20, and 21 in preliminary plan 413, and in the annexed diagrams, was made to Frederick Lewis, Special Officer appointed under section 28 of the said Ordinances, within the period of three months from the date specified in such notice, such lands would be deemed the property of the Crown, and dealt with on account of the Crown (*vide* Notice No. 3,420)

And whereas (1) Rosomond Ilangakoon, and (2) Helena Coranelia Tennakoon Tillekeratne made claim thereto, and whereas the said claimants have withdrawn their claims to the said lands, I, Frederick Lewis, Special Officer appointed under section 28 of the said Ordinances, under and by virtue of the powers vested in me in that behalf by section 4 of the said Ordinances, do hereby on October 27, 1911, order and declare under section 4, sub-section (1), of the said Ordinances, that the said lands, as more fully described herein below, are the property of the Crown.

Description of the Lands referred to.

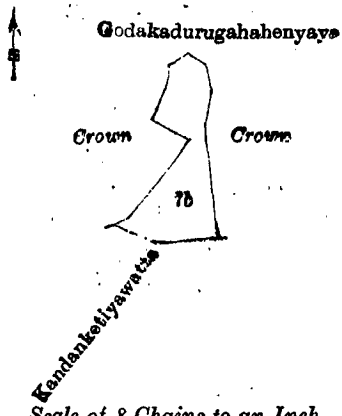
The following lots situated in the village of Uswewa, in the East Giruwa pattu of the Hambantota District, in the Southern Province, as described in the annexed certified tracings :—

I.—Preliminary plan 413. Field sheet P/11/22-30.

Situation : Uswewa village in East Giruwa pattu of Hambantota District.

Lot.	Name of Land.	Extent, A. R. P.
7b	Deniyabeddewatta	1 2 25

and bounded as follows : on the north and east by Godakadurugahenyaya claimed by the Crown ; on the south by Kandanketiawatta claimed by Telikoralearachchige Eliashamy ; on the west by Godakadurugahenyaya claimed by the Crown.



Surveyor-General's Office,
Colombo, August 22, 1908.

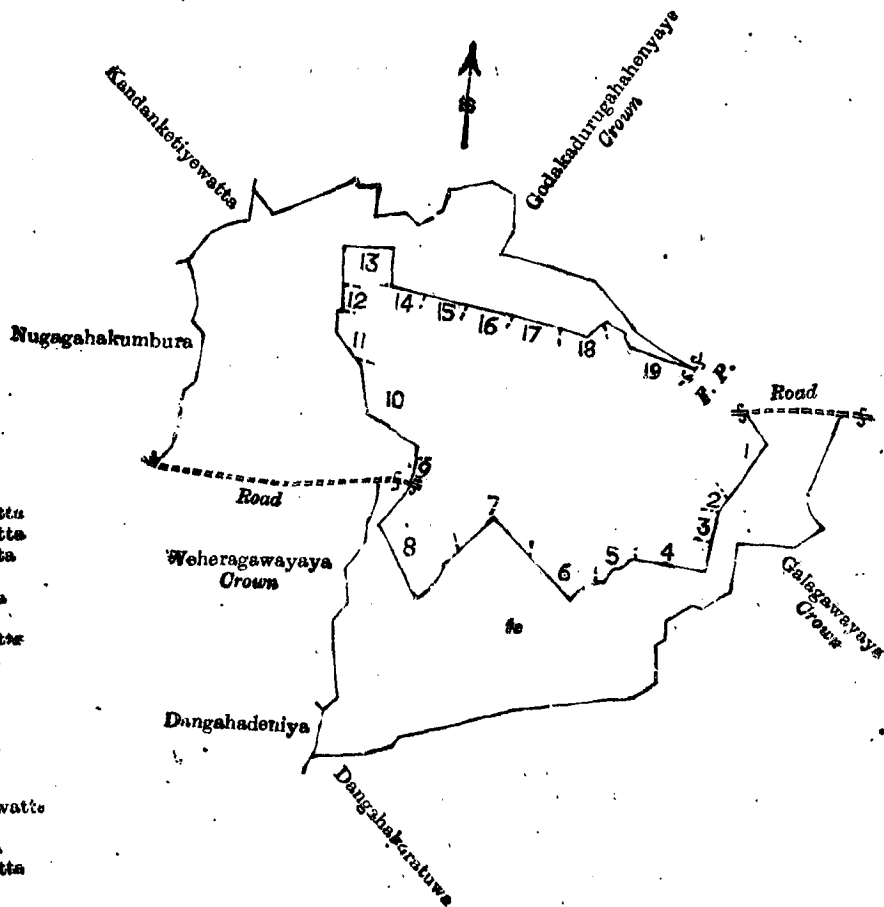
Scale of 8 Chains to an Inch.

J. B. M. RIDOUT,
for Acting Surveyor-General.

II.—Preliminary plan 413. Field sheets P/11/22-30 and P/11/23-31.
Situation: Uswewa village in East Giruwa pattu of Hambantota District.

Lot.	Name of Land.	Extent, A. B. P.
7c	Weheragawayayekella	24 2 24

and bounded as follows: on the north by Godakadurugahahenyaya claimed by the Crown, Kosgahawatta claimed by Talpewickramage Babunappu, Houpillagahawatta claimed by Lalpewickramage Punciappu, Imbulgahawatta claimed by Vidana Patiranage Sudantuhamy, Julgahawatta claimed by Vidana Tuppelage Senderis, Dadakirillagahawatta claimed by Vidana Tuppelige Denoris, Kajugahawatta claimed by Vidana Patiranage Don Deris, Mailagahawatta claimed by Tundola-arachchige Sadiris, Ambagahawatta claimed by Mr. Tennakoon, Polgahawatta claimed by Vidana Patiranage Senarat Appu, Suriyagahawatta claimed by ditto, Ketakelagahawatta claimed by Ruwandaluge Mancho, Dangahawatta claimed by Kaluachchige Dingiappu, Eraliyagahawatta claimed by Vidana Patiranage Gunehamy, Polgahawatta claimed by W. A. Don Andiris, Burutagahawatta claimed by Kaluachchige Yahapath-hamy, Eramudugahawatta claimed by Vidana Tuppelege Simanappu, Katatollagahawatta claimed by Vidana Patiranage Silinduhamy and others, a road; on the east by Galagawayaya claimed by the Crown; on the south by Dangahakoratuwa claimed by Vidana Patiranage Senarat Appu; on the west by Dangahadeniya claimed by Mr. Tennakoon, Weheragawayaya claimed by the Crown, a road; Nugagahakumbura claimed by Mr. Tennakoon, Kandankotiyewatta claimed by Telikorale Arachchige Eliashamy.



- 1 Katatollagahawatta
- 2 Eramudugahawatta
- 3 Buruthagahawatta
- 4 Polgahawatta
- 5 Eraliyagahawatta
- 6 Dangahawatta
- 7 Ketakelagahawatta
- 8 Suriyagahawatta
- 9 Polgahawatta
- 10 Ambagahawatta
- 11 Mailagahawatta
- 12 Kadjugahawatta
- 13 Do.
- 14 Do.
- 15 Dadakirillagahawatta
- 16 Julgahawatta
- 17 Imbulgahawatta
- 18 Houpillagahawatta
- 19 Kosgahawatta

Surveyor-General's Office,
Colombo, August 22, 1908.

Scale of 8 Chains to an Inch.

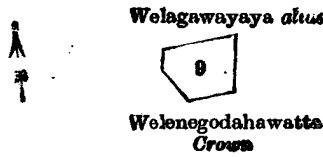
J. B. M. RIDOUT,
for Acting Surveyor-General.

III.—Preliminary plan 413. P/11/22-30.

Situation : Uswewa village in East Giruwa pattu of Hambantota District.

Lot.	Name of Land.	Extent, A. R. P.
9	Mahaparāndarakoratuwa	0 2 27

and bounded as follows : on the north, east, south, and west by Welagawayaya *alias* Welenegodahawatta claimed by the Crown.



Surveyor-General's Office,
Colombo, August 22, 1908.

Scale of 8 Chains to an Inch.

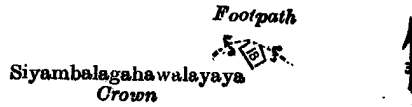
J. B. M. RIDOUT,
for Acting Surveyor-General.

IV.—Preliminary plan 413. Field sheet P/11/23-31.

Situation : Uswewa village in East Giruwa pattu of Hambantota District.

Lot.	Name of Land.	Extent, A. R. P.
18	Walahaweditibuwala (water-hole)	0 0 8

and bounded as follows : on the north by a footpath ; on the east, south, and west by Siyambalagahawalayaya claimed by the Crown.



Surveyor-General's Office,
Colombo, August 22, 1908.

Scale of 8 Chains to an Inch.


J. B. M. RIDOUT,
for Acting Surveyor-General.

V.—Preliminary plan 413. P/11/23-31.

Situation : Uswewa village in East Giruwa pattu of Hambantota District.

Lot.	Name of Land.	Extent, A. R. P.
20	Rotawala (water-hole)	0 1 16

and bounded as follows : on the north by the boundary of the Province of Sabaragamuwa ; on the east and south by Rotawalahenyaya claimed by the Crown ; on the west by the boundary of the Province of Sabaragamuwa.



Surveyor-General's Office,
Colombo, August 22, 1908.

Scale of 8 Chains to an Inch.

J. B. M. RIDOUT,
for Acting Surveyor-General.

VI.—Preliminary plan 413. Field sheet P/11/23-31.

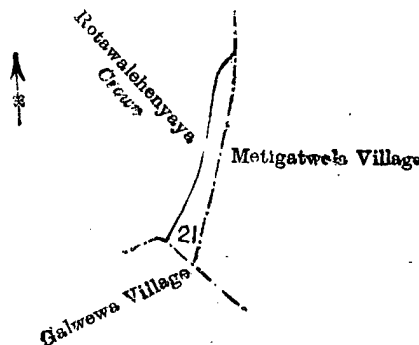
Situation : Uswewa village in East Giruwa pattu of Hambantota District.

Lot.	Name of Land.	Extent, A. R. P.
21	Part of Mahawewa (tank)	0 3 0

and bounded as follows : on the north by Rotawalahenyaya claimed by the Crown ; on the east by the village limit of Metigatwela ; on the south by the village limit of Galwewa ; on the west by Rotawalahenyaya claimed by the Crown.

October 27, 1911.

FREDERICK LEWIS,
Special Officer.



Surveyor-General's Office,
Colombo, August 22, 1908.

Scale of 8 Chains to an Inch.

J. B. M. RIDOUT,
for Acting Surveyor-General.

Hambantota S. O. No. 652.

Order under Section 2 of "The Waste Lands Ordinances of 1897, 1899, 1900, and 1903,"
declaring Lands to be Crown Property.

In the matter of the lands commonly called or known as Road reservation, Kanatta (cemetery), Dambagahawalahena, &c., situate in the village of Udayala, in the West Giruwa pattu of the Hambantota District, in the Southern Province, and of "The Waste Lands Ordinances of 1897, 1899, 1900, and 1903."

THE notice required by section 1 of "The Waste Lands Ordinances of 1897, 1899, 1900, and 1903," having been duly published in manner prescribed by that section in respect of the above-named lands (*vide* Notice No. 3,885), and no claim having been made to the said lands or to any interest therein within the period of three months from the date specified in the said notice, I, Walter Ernest Wait, Special Officer appointed under section 28 of the said Ordinances, under and by virtue of the powers vested in me in that behalf by section 2 of the said Ordinances, do hereby, on November 21, 1911, order and declare that the said lands, as more fully described herein below, situate in the village of Udayala, in the West Giruwa pattu of the Hambantota District, in the Southern Province, and shown as lots 14c1, 22b, 22c, 22e, 23h, 23i, 23j, 23l, 7b, 16 in preliminary plan 250, and in the annexed diagrams, and containing in extent 3 acres 1 rood and 14 perches, are the property of the Crown.

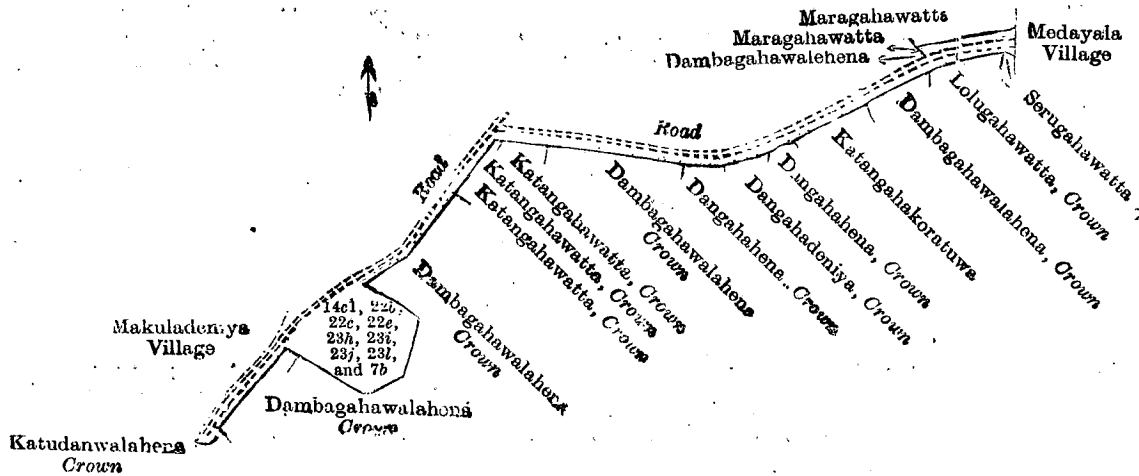
Description of the Lands referred to.

The following lots situated in the village of Udayala, in the West Giruwa pattu of the Hambantota District, in the Southern Province, as described in the annexed diagrams :—

I.—Preliminary plan 250. Field sheet : village plan P/16/19–20, 27–28, &c.
Situation : Udayala village in West Giruwa pattu of Hambantota District.

Lot.	Name of Land.	Extent, A. R. P.	Lot.	Name of Land.	Extent, A. R. P.
14c1	Road reservation	0 0 13	23i	Road reservation	0 0 21
22b	Do.	0 0 31	23j	Do.	0 1 34
22c	Kanatta (cemetery)	0 0 10	23l	Do.	0 1 36
22e	Dambagahawalahena (road reservation)	0 0 37	7b	Do.	0 0 16
23h	Kanatta (cemetery)	1 2 5			3 1 3

and bounded as follows : on the north by a road, Dambagahawalahena sold by the Crown, Maragahawatta claimed by Don Mathes Abesekera Wijesundara and others, Maragahawatta claimed by D. G. Wijesundara ; on the east by the village limit of Medayala ; on the south by Serugahawatta sold by the Crown, Lolugahawatta claimed by the Crown, Dambagahawalahena claimed by the Crown, Katangahakoratuwa sold by the Crown, Dangahahena claimed by the Crown, Dangahadeniya claimed by the Crown, Dangahahena claimed by the Crown, Dambagahawalahena claimed by the Crown, Katangahawatta claimed by the Crown, Dambagahawalahena claimed by the Crown, Katudanwalahena claimed by the Crown ; on the west by the village limit of Makuladeniya, a road.



Surveyor-General's Office,
Colombo, September 1, 1910.

Scale of 8 Chains to an Inch.

J. B. M. RIDOUT,
for Acting Surveyor-General.

II.—Preliminary plan 250. Field sheet : village plan P/16/19–20, 27–28, &c.
Situation : Udayala village in West Giruwa pattu of Hambantota District.

Lot.	Name of Land.	Extent, A. R. P.
16	Julgahawattaparataiturukarapukella (road reservation)	0 0 11

and bounded as follows : on the north by Julgahawattakella claimed by Kirimadunge Heen Hany ; on the east by T. P. 154,442 ; on the south by Kanattewattaiturukarapukella (road reservation) claimed by the Crown ; on the west by a road.

November 21, 1911.

W. E. WAIT,
Special Officer.



Surveyor-General's Office,
Colombo, September 1, 1910.

Scale of 8 Chains to an Inch.

J. B. M. RIDOUT,
for Acting Surveyor-General.

Kurunegala S. O. No. 388.

Order under Section 2 of "The Waste Lands Ordinances of 1897, 1899, 1900, and 1903,"
declaring Lands to be Crown Property.

In the matter of the lands commonly called or known as Danwattehena (road reservation), Kurundugahapitiyehena (road reservation), &c., situate in the village of Pahala Kotuwella, in the Meda Pattu Korale East of the Katugampola hatpattu of the Kurunegala District, in the North-Western Province, and of "The Waste Lands Ordinances of 1897, 1899, 1900, and 1903."

THE notice required by section 1 of "The Waste Lands Ordinances of 1897, 1899, 1900, and 1903," having been duly published in manner prescribed by that section in respect of the above-named lands (*vide* Notice No. 4,167), and no claim having been made to the said lands or to any interest therein within the period of three months from the date specified in the said notice, I, Norman Albert Hampton, Special Officer appointed under section 28 of the said Ordinances, under and by virtue of the powers vested in me in that behalf by section 2 of the said Ordinances, do hereby, on November 30, 1911, order and declare that the said lands, as more fully described herein below, situate in the village of Pahala Kotuwella, in the Meda Pattu Korale East of the Katugampola hatpattu of the Kurunegala District, in the North-Western Province, and shown as lots 3a, 3c, 5a, 6, 20, 51b, 66a, 66c, 72, 65f, 67a, 68c, 82½, 82¾, and 66c in preliminary plan 354, and in the annexed certified diagrams, and containing in extent 42 acres 2 roods and 2 perches, are the property of the Crown.

Description of the Lands referred to.


The following lots situated in the village of Pahala Kotuwella, in the Meda Pattu Korale East of the Katugampola hatpattu of the Kurunegala District, in the North-Western Province, as described in the annexed diagrams:—

I.—Preliminary plan 354. Field sheet I/17/62 and I/22/6.

Situation: Pahala Kotuwella village in Meda Pattu Korale East of Kurunegala District.

Lot.	Name of Land.	Extent, A. R. P.
3a	Danwattehena (road reservation)	0 0 6
3c	Kurundugahapitiyehena (road reservation)	0 0 14
		0 0 20

and bounded as follows: on the north by Kurundugahapitiyehena sold by the Crown, Danwattehena sold by the Crown; on the east by Danwattepillewa claimed by Ramanayaka Mudiyansele Appuhamy, Korala; on the south by the road from Giriulla to Negombo; on the west by Kahatagahamulawatta claimed by Senanayaka Mudiyansele Harmanis Appu.



Surveyor-General's Office,
Colombo, September 17, 1910.

Scale of 8 Chains to an Inch.

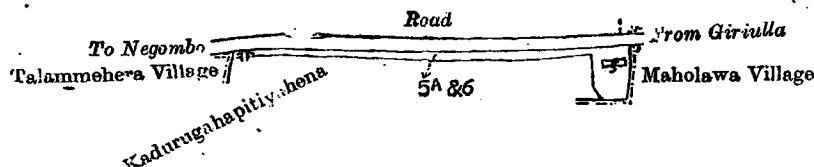
J. B. M. RIDOUT,
for Acting Surveyor-General.

II.—Preliminary plan 354. Field sheet I/17/62 and I/22/6.

Situation: Pahala Kotuwella village in Meda Pattu Korale East of Kurunegala District.

Lot.	Name of Land.	Extent, A. R. P.
5a	Kurundugahapitiyehena (road reservation)	0 1 24
6	Kurundugahapitiya (P. W. D. ground and cooly lines)	0 1 17
		0 3 1

and bounded as follows: on the north by the road from Negombo to Giriulla; on the east by the village limit of Maholawa; on the south by the village limit of Maholawa, Kadurugahapitiyehena claimed by Ilangkoon Mudiyansele Dingiri Banda and others; on the west by the village limit of Talammehera.



Surveyor-General's Office,
Colombo, September 17, 1910.

Scale of 8 Chains to an Inch.

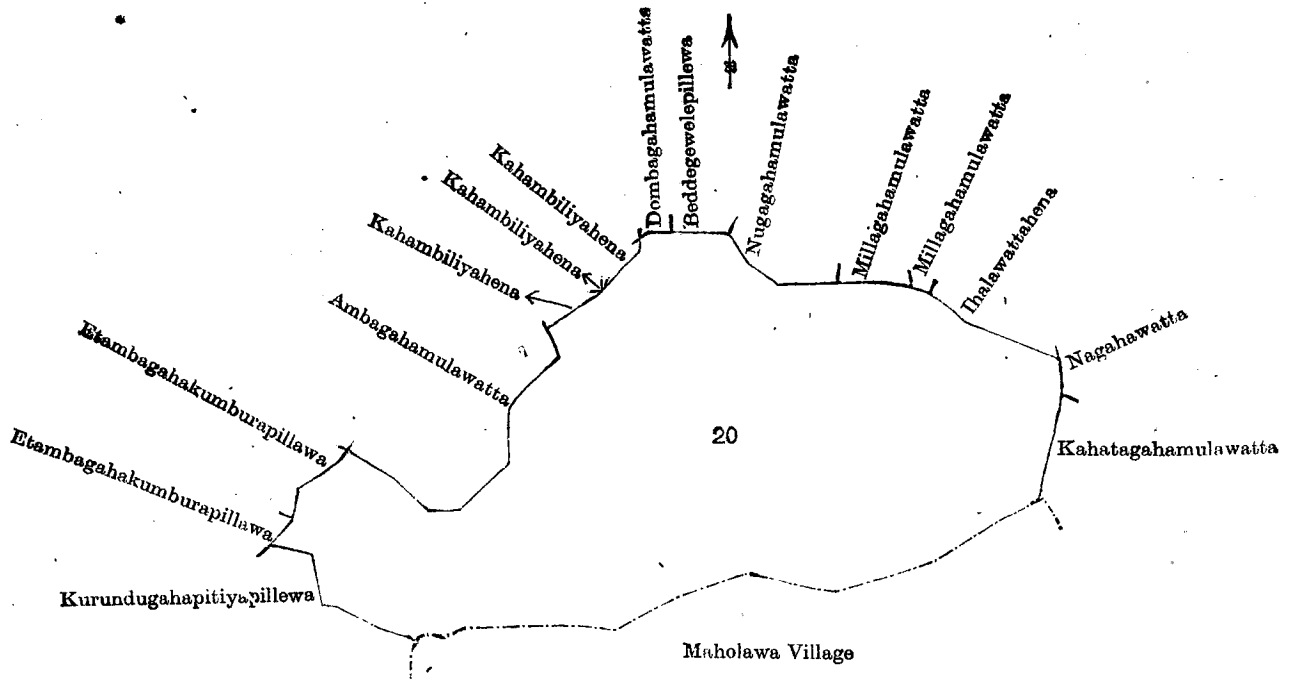
J. B. M. RIDOUT,
for Acting Surveyor-General.

III.—Preliminary plan 354. Field sheet: village plan I/17/62 and I/22/6.

Situation: Pahala Kotuwella village in Meda Pattu Korale East of Kurunegala District.

Lot.	Name of Land.	Extent, A. R. P.
20	Medikella	33 2 24

and bounded as follows: on the north by Dombagahamulawatta sold by the Crown, Beddegewelepillewa claimed by Samarappuli Mudiyansele Baronchi Appu, Nugagahamulawatta claimed by Ilangkoon Mudiyansele Dingiri Banda, Millagahamulawatta sold by the Crown, Millagahamulawatta sold by the Crown, Ihawattehena claimed by Sinhabahu Mudiyansele Kiri Banda; on the east by Nagahawatta sold by the Crown, Kahatagahamulawatta sold by the Crown; on the south by the village limit of Maholawa, Kurundugahapitiyepillewa claimed by Ilangkoon Mudiyansele Dingiri Banda and others; on the west by Etambagahakumburepillewa sold by the Crown, Ambagahamulawatta sold by the Crown, Kahambiliyehena claimed by Sinhabahu Mudiyansele Punchi Appu, Kahambiliyehena sold by the Crown.



Surveyor-General's Office,
Colombo, September 17, 1910.

Scale of 8 Chains to an Inch.

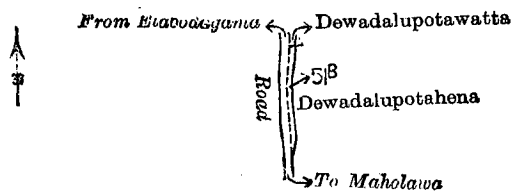
J. B. M. RIDOUT,
for Acting Surveyor-General.

IV.—Preliminary plan 354. Field sheet I/17/62 and I/22/6.

Situation : Pahala Kotuwella village in Meda Pattu Korale East of Kurunegala District.

Lot.	Name of Land.	Extent, A. R. P.
51b	Dewadalupotahena (road reservation)	0 0 13

and bounded as follows : on the north by Dewadalupotawatta declared to be the property of the Crown under the Waste Lands Ordinances ; on the east and south by Dewadalupotahena sold by the Crown ; on the west by the road from Maholawa to Elabodagama.



Surveyor-General's Office,
Colombo, September 17, 1910.

Scale of 8 Chains to an Inch.

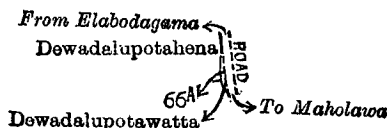
J. B. M. RIDOUT,
for Acting Surveyor-General.

V.—Preliminary plan 354. Field sheet I/17/62 and I/22/6.

Situation : Pahala Kotuwella village in Meda Pattu Korale East of Kurunegala District.

Lot.	Name of Land.	Extent, A. R. P.
66a	Dewadalupotahena (road reservation)	0 0 2

and bounded as follows : on the north and east by the road from Elabodagama to Maholawa ; on the south by Dewadalupotawatta sold by the Crown ; on the west by Dewadalupotahena sold by the Crown.



Surveyor-General's Office,
Colombo, September 17, 1910.

Scale of 8 Chains to an Inch.

J. B. M. RIDOUT,
for Acting Surveyor-General.

VI.—Preliminary plan 354. Field sheet I/17/62 and I/22/6.

Situation : Pahala Kotuwella village in Meda Pattu Korale East of Kurunegala District.

Lot.	Name of Land.	Extent, A. R. P.
66e	Dewadalupotahena (road reservation)	0 0 5

and bounded as follows : on the north by Dewadalupotawatta declared to be the property of the Crown under the Waste Lands Ordinances ; on the east by the road from Elabodagama to Maholawa ; on the south by T. P. 175,863 ; on the west by Dewadalupotahena claimed by B. M. Bramby and others.



Surveyor-General's Office,
Colombo, September 17, 1910.

Scale of 8 Chains to an Inch.

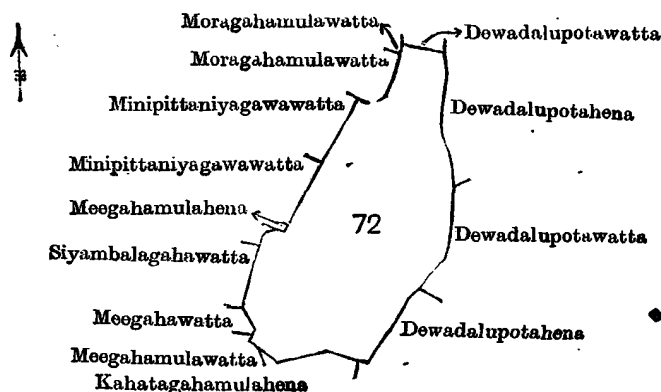
J. B. M. RIDOUT,
for Acting Surveyor-General.

VII.—Preliminary plan 354. Field sheet 1/17/62, I/22/6.

Situation : Pahala Kotuwella village in Meda Pattu Korale East of Kurunegala District.

Lot.	Name of Land.	Extent, A. R. P.
72	Dewadalupota (burial ground)	7 0 38

and bounded as follows : on the north by Dewadalupotawatta sold by the Crown ; on the east by Dewadalupotahena sold by the Crown, Dewadalupotawatta sold by the Crown, Dewadalupotahena claimed by B. M. Brampy and others ; on the south by Dewadalupotahena claimed by B. M. Brampy, Kahatagahamulahena sold by the Crown, Meegahamulawatta claimed by S. B. M. Kandappu and others, Meegahawatta sold by the Crown ; on the west by Siyambalagahawatta sold by the Crown, Meegahamulahena sold by the Crown, Minipittaniyagawawatta sold by the Crown, Minipittaniyagawawatta claimed by Athukoralage Juwanis Appu, Moragahamulawatta sold by the Crown.



Surveyor-General's Office,
Colombo, September 17, 1910.

Scale of 8 Chains to an Inch.


J. B. M. RIDOUT,
for Acting Surveyor-General.

VIII.—Preliminary plan 354.

Situation : Pahala Kotuwella village in Meda Pattu Korale East of Kurunegala District.

Lot.	Name of Land.	Extent, A. R. P.
65f	Godakumburawatta (reservation for road)	0 0 8

and bounded as follows : on the north and east by the road from Elabodagama to Maholawa ; on the south by the Pita-ela ; on the west by Godakumburawatta sold by the Crown.



Surveyor-General's Office,
Colombo, July 5, 1911.

Scale of 8 Chains to an Inch.

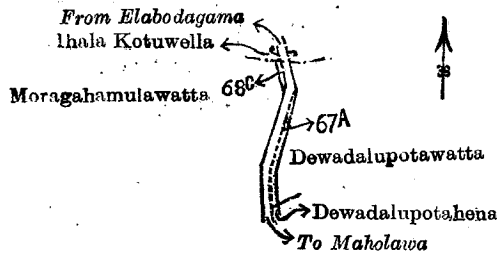
A. H. G. DAWSON,
for Surveyor-General.

IX.—Preliminary plan 354.

Situation : Pahala Kotuwella village in Meda Pattu Korale East of Kurunegala District.

Lot.	Name of Land.	Extent, A. R. P.
67a	Dewadalupotawatta (reservation for road)	0 0 12
68c	Moragahamulawatta (do.)	0 0 3
		0 0 15

and bounded as follows : on the north by the village limit of Ihala Kotuwella ; on the east by the road from Elabodagama to Maholawa, Dewadalupotawatta sold by the Crown ; on the south by Dewadalupotahena declared to be the property of the Crown under the Waste Lands Ordinances ; on the west by the road from Maholawa to Elabodagama, Moragahamulawatta sold by the Crown.



Surveyor-General's Office,
Colombo, July 5, 1911.

Scale of 8 Chains to an Inch.

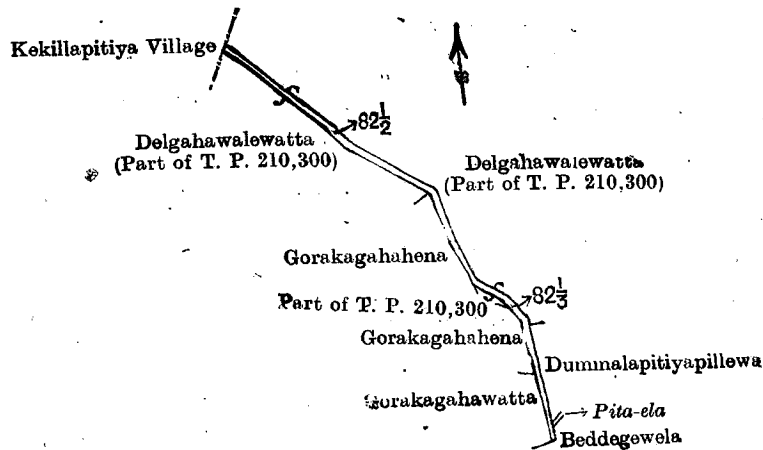
A. H. G. DAWSON,
for Surveyor-General.

X.—Preliminary plan 354.

Situation : Pahala Kotuwella village in Meda Pattu Korale East of Kurunegala District.

Lot.	Name of Land.	Extent, A. R. P.
82½	Road	0 1 9
82¼	Do.	0 0 13
		0 1 22

and bounded as follows : on the north by Delgahawalewatta (part of T. P. 210,300) ; on the east by Delgahawalewatta (part of T. P. 210,300), Dummalapitiyapillewa sold by the Crown, the Pita-ela, Beddegewela claimed by Samarappuli Mudiyanseleage Baronchi Appu ; on the south by Beddegewela claimed by Samarappuli Mudiyanseleage Baronchi Appu ; on the west by Gorakagahawatta claimed by Sinhabahu Mudiyanseleage Punchi Menika, Gorakagahahena sold by the Crown (part of T. P. 210,300), Gorakagahahena sold by the Crown, Delgahawatta (part of T. P. 210,300), the village limit of Kekillapitiya.



Surveyor-General's Office,
Colombo, July 5, 1911.

Scale of 8 Chains to an Inch.

A. H. G. DAWSON,
for Surveyor-General.

XI.—Preliminary plan 354.

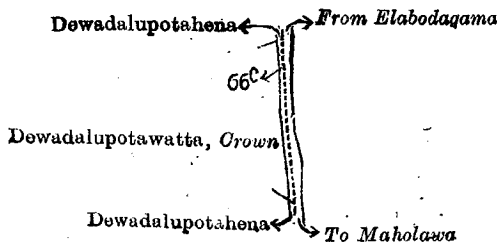
Situation : Pahala Kotuwella village in Meda Pattu Korale East of Kurunegala District.

Lot.	Name of Land.	Extent, A. R. P.
66c	Dewadalupotawatta (reservation for road)	0 0 14

and bounded as follows : on the north by Dewadalupotahena declared to be the property of the Crown under the Waste Lands Ordinances ; on the east by the road from Elabodagama to Maholawa ; on the south by Dewadalupotahena declared to be the property of the Crown under the Waste Lands Ordinances ; on the west by Dewadalupotawatta sold by the Crown.

November 30, 1911.

N. A. HAMPTON,
Special Officer.



Surveyor-General's Office,
Colombo, July 5, 1911.

Scale of 8 Chains to an Inch.

A. H. G. DAWSON,
for Surveyor-General.

Anuradhapura S. O. No. 688.

Order under Section 2 of "The Waste Lands Ordinances of 1897, 1899, 1900, and 1903,"
declaring Lands to be Crown Property.

In the matter of the lands commonly called or known as Akkarabima, Akkarabima (abandoned paddy field), situate in the village of Walahengunuwewa, in the Ihala Kende tulana of the Kende korale of the Nuwaragam palata, in the North-Central Province, and of "The Waste Lands Ordinances of 1897, 1899, 1900, and 1903."

THE notice required by section 1 of "The Waste Lands Ordinances of 1897, 1899, 1900, and 1903," having been duly published in manner prescribed by that section in respect of the above-named lands (*vide* Notice No. 4,188), and no claim having been made to the said lands or to any interest therein within the period of three months from the date specified in the said notice, I, Walter Ernest Wait, Special Officer appointed under section 28 of the said Ordinances, under and by virtue of the powers vested in me in that behalf by section 2 of the said Ordinances, do hereby on December 9, 1911, order and declare that the said lands, as more fully described herein below, situate in the village of Walahengunuwewa, in the Ihala Kende tulana of the Kende korale of the Nuwaragam palata, in the North-Central Province, and shown as lots 28, 29, 30, 25, and 32 in preliminary plan 544, and in the annexed diagrams, and containing in extent 1 acre 3 roods and 34 perches, are the property of the Crown.

Description of the Lands referred to.

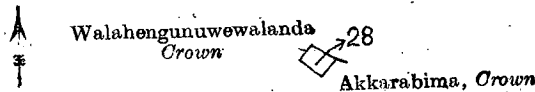
The following lots situated in the village of Walahengunuwewa, in the Ihala Kende tulana of the Kende korale of the Nuwaragam palata, in the North-Central Province, as described in the annexed diagrams:—

I.—Preliminary plan 544.

Situation: Walahengunuwewa village in Kende korale of Nuwarakalawiya District.

Lot.	Name of Land.	Extent, A. R. P.
28	Akkarabima	0 0 3

and bounded as follows: on the north by Walahengunuwewalanda claimed by the Crown; on the east and south by Akkarabima claimed by the Crown; on the west by Akkarabima claimed by the Crown, Walahengunuwewalanda claimed by the Crown.



Surveyor-General's Office,
Colombo, May 29, 1911.

Scale of 4 Chains to an Inch.


A. H. G. DAWSON,
for Surveyor-General.

II.—Preliminary plan 544.

Situation: Walahengunuwewa village in Kende korale of Nuwarakalawiya District.

Lot.	Name of Land.	Extent, A. R. P.
29	Akkarabima	0 0 8

and bounded as follows: on the north and east by Walahengunuwewalanda claimed by the Crown; on the south and west by Akkarabima claimed by the Crown.



Surveyor-General's Office,
Colombo, May 29, 1911.

Scale of 8 Chains to an Inch.

A. H. G. DAWSON,
for Surveyor-General.

III.—Preliminary plan 544.

Situation: Walahengunuwewa village in Kende korale of Nuwarakalawiya District.

Lot.	Name of Land.	Extent, A. R. P.
30	Akkarabima	0 0 1

and bounded as follows: on the north and east by Walahengunuwewalanda claimed by the Crown; on the south and west by Akkarabima claimed by the Crown.



Surveyor-General's Office,
Colombo, May 29, 1911.

Scale of 2 Chains to an Inch.

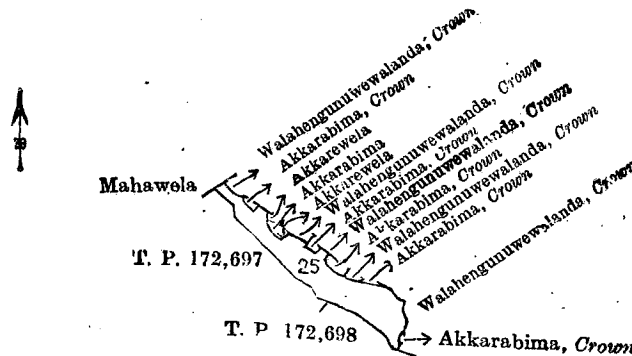
A. H. G. DAWSON,
for Surveyor-General.

IV.—Preliminary plan 544.

Situation : Walahengunuwewa village in Kende korale of Nuwarakalawiya District.

Lot.	Name of Land.	Extent, A. R. P.
25	Akkarabima (abandoned paddy field)	1 0 12

and bounded as follows : on the north by Mahawela (private), Walahengunuwewalanda claimed by the Crown, Akkarabima claimed by the Crown, Akkarewela sold by the Crown, Akkarabima claimed by the Crown, Akkarewela sold by the Crown, Walahengunuwewalanda claimed by the Crown, Akkarabima claimed by the Crown, Walahengunuwewalanda claimed by the Crown, Akkarabima claimed by the Crown, Walahengunuwewalanda claimed by the Crown, Akkarabima claimed by the Crown, Walahengunuwewalanda claimed by the Crown, Akkarabima claimed by the Crown; on the east by Walahengunuwewalanda claimed by the Crown, Akkarabima claimed by the Crown; on the south by T. P. 172,698; on the west by T. P. 172,697.



Surveyor-General's Office,
Colombo, July 27, 1911.

Scale of 8 Chains to an Inch.

A. H. G. DAWSON,
for Surveyor-General.

V.—Preliminary plan 544.

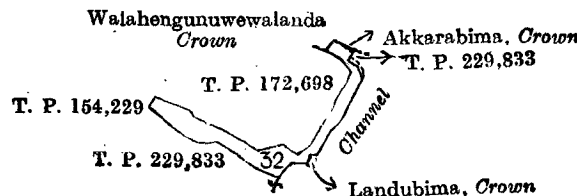
Situation : Walahengunuwewa village in Kende korale of Nuwarakalawiya District.

Lot.	Name of Land.	Extent, A. R. P.
32	Akkarebima (abandoned paddy field)	0 3 10

and bounded as follows : on the north by T. P. 172, 698, Walahengunuwewalanda claimed by the Crown, Akkarabima claimed by the Crown; on the east by T. P. 229,833, a channel, Landubima claimed by the Crown; on the south by T. P. 229,833; on the west by T. P. 154,229.

December 9, 1911.

W. E. WAIT,
Special Officer.



Surveyor-General's Office,
Colombo, July 27, 1911.

Scale of 8 Chains to an Inch.

A. H. G. DAWSON,
for Surveyor-General.

Anuradhapura S. O. No. 689.

Order under Section 2 of "The Waste Lands Ordinances of 1897, 1899, 1900, and 1903,"
declaring Lands to be Crown Property.

In the matter of the lands commonly called or known as Eppawalakele, &c., Gansabhawa Bangalawa, Maha Bangalawa, Tammattawekele, &c., situate in the village of Eppawala, in the Timbiriwe tulana of the Eppawala korale of the Nuwaragam palata, in the North-Central Province, and of "The Waste Lands Ordinances of 1897, 1899, 1900, and 1903."

THE notice required by section 1 of "The Waste Lands Ordinances of 1897, 1899, 1900, and 1903," having been duly published in manner prescribed by that section in respect of the above-named lands (*vide* Notice No. 4,134), and no claim having been made to the said lands or to any interest therein within the period of three months from the date specified in the said notice, I, Walter Ernest Wait, Special Officer appointed under section 28 of the said Ordinances, under and by virtue of the powers vested in me in that behalf by section 2 of the said Ordinances, do hereby on November 21, 1911, order and declare that the said lands, as more fully described herein below, situate in the village of Eppawala, in the Timbiriwe tulana of the Eppawala korale of the Nuwaragam palata, in the North-Central Province, and shown as lots 1, 1a, 1c, 1d, 1e, 1g, 1h, 1i, 1j, 2/1c, 5, 5a, 5b, 5f, 5g, 6a, 6d, 7c, 7d, 9, 9a, 10b, 13a, 13b, 14a, 15, 15a4, 15a7, 15c, 17, 17a, 21, 24, 24a, 25c, 25d, 25d1, 25e, 2'a4, 2'a4, 27, 27a, 7, 7e, and 15a8½ in preliminary plan 382, and in the annexed diagrams, and containing in extent 588 acres 1 rood and 4 perches, are the property of the Crown.

Description of the Lands Referred to.

The following lots situated in the village of Eppawalā, in the Timbiriwe-tulana of the Eppawala korale of the Nuwara-gampalata, in the North-Central Province, as described in the annexed diagrams:—

I.—Preliminary plan 382. Field sheets F/14/36-44 and F/14/37-45.

Situation: Eppawala village in Eppawala korale of Anuradhapura District.

Lot.	Name of Land.	Extent, A. R. P.	Lot.	Name of Land.	Extent, A. R. P.
1	Eppawalakelē	127 0 22	14a	Eppawalatisbamba	0 0 30
1a	Eppawalakele (road reservation)	6 1 8	15	Eppawalakele	0 1 20 25
1c	Do.	0 2 0	15a4	Paragawabima (road reservation and part of P. P. 1,099/3,072)	0 0 15
1d	Eppawalakele (bund reservation)	0 1 39	15a7	Wekandagawakele	0 1 8
1e	P. W. D. overseers' quarters	0 1 6	15c	P. P. 3,061/N 148 and O 148	0 0 1 75
1g	"Bēt Bangalawa" (dispensary)	0 1 5	17	Kadegawawewagawamukalana	0 2 33
1h	Gansabhawa Bangalawa	0 0 36	17a	Kadegawawewagawamukalana (road reservation)	0 1 19
1i	Maha Bangalawa	0 1 22	21	Galagawapokuna	0 0 17
1j	Tammattawekele	1 2 32	24	Eppawalaparapaula	60 1 20
2/1c	Watubima (road reservation)	0 0 8	24a	Galwalagawamukalana (road reservation)	1 2 28
5	Eppawalakele	294 1 16	25c	Eppawalahenyaya (road reservation)	3 0 0
5a	Ihalayakalagamapaulakele	2 2 2	25d	Eppawalahenyaya (residential reservation)	16 0 4
5b	Eppawalatisbamba	2 0 12	25d1	Eppawalakele	1 1 16
5f	Eppawalapasbamba (bund reservation)	0 2 28	25e	Eppawalahenyaya (gangoda expansion)	5 2 28
5g	Eppawalakele (road reservation)	0 3 28	2 ¹ a ₁	Tamatawewapasbamba (1,218/3,646)	1 2 20
6a	Kadegawabima (road reservation)	0 0 8	2 ¹ a ₂	Tamatawewapasbamba (1,218/3,648 and 1,114/3,121)	1 0 20
6d	Do.	0 0 3	27	Eppawalahenyaya	50 2 4
7c	Eppawalatisbamba (bund and road reservation)	0 3 26	27a	Eppawalagaloda (rock)	0 2 12
7d	Eppawalatisbamba (road reservation)	0 1 2			587 0 28
9	Pañsalaeladeniya	1 3 29			
9a	Eppawalapasbamba (bund reservation)	1 2 16			
10b	Do.	0 0 20			
13a	Eppawalatisbamba	0 0 12			
13b	Do.	0 0 12			

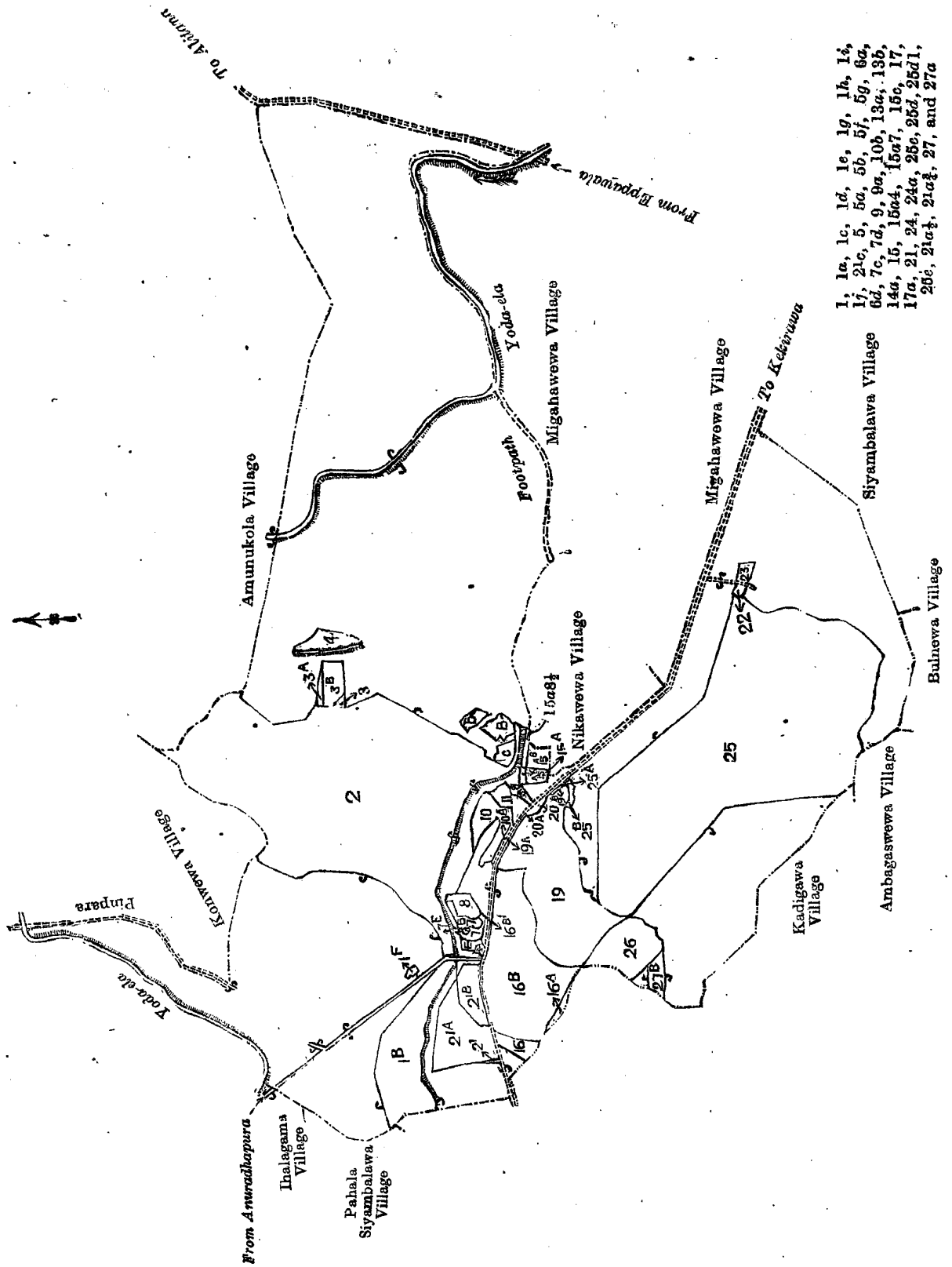
and bounded as follows: on the north by the village limit of Konwewa, the village limit of Amunukola; on the east by the road from Alitana to Eppawala, the village limit of Migahawewa, the village limit of Nikawewa; the village limit of Migahawewa, the village limit of Siyambalawa; on the south by the village limit of Bulnewa, the village limit of Ambagaswewa, the village limit of Kadigawa; on the west by the village limit of Kadigawa, the village limit of Pahala Siyambalawa, the village limit of Ihalagama, the Yoda-ela.

NOTE.—The following lots lying within the above boundaries are excluded from this part of the order, and their aggregate acreage of 364 acres 3 roods and 2 25 perches is not included in the acreage of 587 acres 0 roods and 8 perches given above:—

Lot.	Name of Land.	Extent, A. R. P.	Lot.	Name of Land.	Extent, A. R. P.
1b	Tamatawewa (tank)	16 2 0	D 14	Eppawalagaloda	0 3 0
1f	Eppawala Patasalawa (school) (T. P. 252,656)	0 0 28	E 6	Paragawawatta (boutique)	0 0 27
2	Eppawalawewa (tank)	119 0 14	E 6b	Kadegawalindawatta (T. P. 251,729)	0 1 12
2 ¹	Tammattawewakele (T. P. 259,648)	0 0 12	E 6c	Kadewatta (boutique)	0 0 20
2 ¹ a	Tammattawewakele (T. P. 214,816)	10 1 7	E 7a	Eppawalatisbamba (T. P. 250,728)	0 0 36
2 ¹ b	T. P. 163,520	4 1 7	7b	Paranawatta	0 3 2
3	Yakalagamawela (T. P. 259,647)	0 0 25	15a8	Acrebima (T. P. 227,652)	1 0 25
3a	Yakalagamawela (T. P. 256,117)	0 1 0	15a8 ¹	Siyambalagahawatta	0 1 16
3b	Yakalagama-akkarewela (T. P. 162,424)	2 1 33	15b	T. P. 169,402	0 1 33
4	Yakalagamawewa (tank)	2 1 0	16	Akkarewela (T. P. 259,868)	1 3 25
7	Eppawalatisbamba	0 3 13	16a	Akkarewela (T. P. 259,869)	0 2 30
7e	Gala	0 0 7	16b	Akkarewela (T. Ps. 163,595, 163,596, and 141,862)	31 2 8
8	Eppawala village (hamlet)	1 3 0	1661	T. Ps. 3,061 T, U, Y, Z 148	0 1 21
10	Pansalawela	4 3 1 50	19	Eppawalawela	27 1 35
10a	Pansalawela (P. P. 3,061/X 148, &c.)	0 0 18 50	19a	Eppawalawela (P. P. 3,061/part of P. Q. R. S. 148)	0 0 24
11	Pansalawatta	1 3 0	19b	Eppawalawela (P. P. 3,061/part of L & M 148)	0 0 4 25
15a	Wattagawakele (T. P. 261,202)	0 3 32	20	Paragawahena	0 2 10
15a6	Wattagawakele (path reservation, T. P. 261,795)	0 0 39	20a	Paragawahena (P. P. 3,061/part of P. 148)	0 0 1
A 15a1	Mammaduwwatta (part of T. P. 250,727)	0 1 22	22	Eppawalakerakoppuwa (cemetery)	0 1 20
A 15a2	Mammaduwwatta (path reservation part of T. P. 261,795)	0 0 8	23	Eppawalakerakoppuwa (cemetery)	0 2 32
A 15a3	Paragawabima (part of T. P. 250,727)	0 0 9	25	Eppawalahenyaya	117 2 27 50
A 15a5	Jorummawatta (path reservation)	0 0 12	25a	Eppawalahenyaya (P. P. 3,061/part of lot L 148)	0 0 3 50
B 13	Eppawalagaloda	1 1 11	25b	Puranawela	0 1 35
B 5d	Medagammedda	0 1 18	26	Eppawalawela	7 1 30
C 5e	Wewagawagammedda	0 1 8	27b	Kadegawawewaihalala-akkare (T. P. 250,726)	1 2 0
C 12	Eppawalagaloda	0 3 20			
D 5c	Pahalagammedda	0 0 20			

364 3 2 25

D 5



1, 1a, 1c, 1d, 1e, 1g, 1h, 1i, 1j,
 1k, 1l, 2, 2a, 2b, 2c, 2d, 2e, 2f, 2g,
 2h, 2i, 2j, 3, 3a, 3b, 3c, 3d, 3e,
 3f, 3g, 3h, 3i, 3j, 4, 4a, 4b,
 4c, 4d, 4e, 4f, 4g, 4h, 4i, 4j,
 5, 5a, 5b, 5c, 5d, 5e, 5f, 5g, 5h,
 5i, 5j, 6, 6a, 6b, 6c, 6d, 6e, 6f,
 6g, 6h, 6i, 6j, 7, 7a, 7b, 7c, 7d,
 7e, 7f, 7g, 7h, 7i, 7j, 8, 8a, 8b,
 8c, 8d, 8e, 8f, 8g, 8h, 8i, 8j,
 9, 9a, 9b, 9c, 9d, 9e, 9f, 9g, 9h,
 9i, 9j, 10, 10a, 10b, 10c, 10d, 10e,
 10f, 10g, 10h, 10i, 10j, 11, 11a,
 11b, 11c, 11d, 11e, 11f, 11g, 11h,
 11i, 11j, 12, 12a, 12b, 12c, 12d,
 12e, 12f, 12g, 12h, 12i, 12j, 13,
 13a, 13b, 13c, 13d, 13e, 13f, 13g,
 13h, 13i, 13j, 14, 14a, 14b, 14c,
 14d, 14e, 14f, 14g, 14h, 14i, 14j,
 15, 15a, 15b, 15c, 15d, 15e, 15f,
 15g, 15h, 15i, 15j, 16, 16a, 16b,
 16c, 16d, 16e, 16f, 16g, 16h, 16i,
 16j, 17, 17a, 17b, 17c, 17d, 17e,
 17f, 17g, 17h, 17i, 17j, 18, 18a,
 18b, 18c, 18d, 18e, 18f, 18g, 18h,
 18i, 18j, 19, 19a, 19b, 19c, 19d,
 19e, 19f, 19g, 19h, 19i, 19j, 20,
 20a, 20b, 20c, 20d, 20e, 20f, 20g,
 20h, 20i, 20j, 21, 21a, 21b, 21c,
 21d, 21e, 21f, 21g, 21h, 21i, 21j,
 22, 22a, 22b, 22c, 22d, 22e, 22f,
 22g, 22h, 22i, 22j, 23, 23a, 23b,
 23c, 23d, 23e, 23f, 23g, 23h, 23i,
 23j, 24, 24a, 24b, 24c, 24d, 24e,
 24f, 24g, 24h, 24i, 24j, 25, 25a,
 25b, 25c, 25d, 25e, 25f, 25g, 25h,
 25i, 25j, 26, 26a, 26b, 26c, 26d,
 26e, 26f, 26g, 26h, 26i, 26j, 27,
 27a, 27b, 27c, 27d, 27e, 27f, 27g,
 27h, 27i, 27j

Surveyor-General's Office,
 Colombo, December 19, 1907.

Scale of 24 Chains to an Inch.

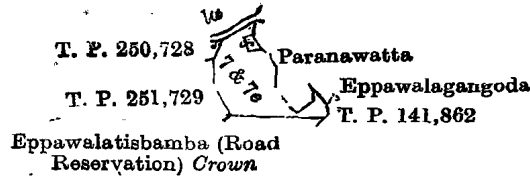
J. B. M. RIDOUT,
 for Acting Surveyor-General.

II.—Preliminary plan 382. Field sheet F/14/36-44.

Situation : Eppawala village in Eppawala korale of Anuradhapura District.

Lot.	Name of Land.	Extent, A. R. P.
7	Eppawalatisbamba	0 3 13
7c	Gala	0 0 7
		0 3 20

and bounded as follows : on the north by an ela ; on the east by Paranawatta (private), Eppawalagangoda (private), T. P. 141,862 ; on the south by Eppawalatisbamba (road reservation) claimed by the Crown ; on the west by T. Ps. 251,729 and 250,728.



Surveyor-General's Office,
Colombo, November 24, 1909.

Scale of 8 Chains to an Inch.

J. B. M. RIDOUT,
for Surveyor-General.

III.—Preliminary plan 382.

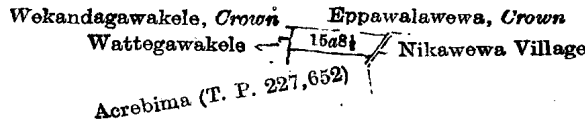
Situation : Eppawala village in Eppawala korale of Anuradhapura District.

Lot.	Name of Land.	Extent, A. R. P.
15a8½	Siyambalagahawatta	0 1 16

and bounded as follows : on the north by Eppawalawewa claimed by the Crown ; on the east by the village limit of Nikawewa ; on the south by Akkarebima claimed by Ena Mohamadu (T. P. 227,652) ; on the west by Wattagawakele sold by the Crown, Wekandagawakele claimed by the Crown.

November 21, 1911.

W. E. WAIT,
Special Officer.



Surveyor-General's Office,
Colombo, May 19, 1911.

Scale of 8 Chains to an Inch.

A. H. G. DAWSON,
for Surveyor-General.

Order under Section 2 of "The Waste Lands Ordinances of 1897, 1899, 1900, and 1903,"
declaring Land to be Crown Property.

In the matter of the lands commonly called or known as Kongahawatta, Ipitawatta, and Kalugamayawatta, situate in the village of Ginneliya, in the Morawak korale of the Matara District, in the Southern Province, and of "The Waste Lands Ordinances of 1897, 1899, 1900, and 1903."

THE notice required by section 1 of "The Waste Lands Ordinances of 1897, 1899, 1900, and 1903," having been duly published in manner prescribed by that section in respect of the above-named lands (*vide* Notice No. 4,181), and no claim having been made to the said lands or to any interest therein within the period of three months from the date specified in the said notice, I, Arthur Charles Allnutt, Assistant Government Agent of the Matara District, in the Southern Province, under and by virtue of the powers vested in me in that behalf by section 2 of the said Ordinances, do hereby on December 6, 1911, order and declare that the said lands, as more fully described herein below, situate in the village of Ginneliya, in the Morawak korale of the Matara District, in the Southern Province, and shown as lots 30, 47, and 89 in block survey preliminary plan 22, and in the annexed diagrams, and containing in extent 4 acres 1 rood and 17 perches, are the property of the Crown.

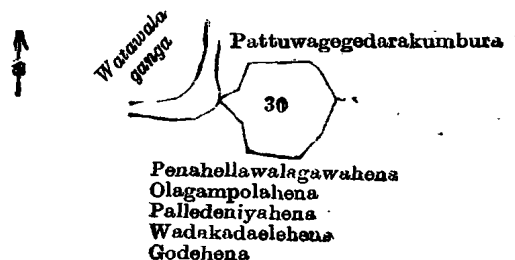
Description of the Lands referred to.

The following lots situated in the village of Ginneliya, in the Morawak korale of the Matara District, in the Southern Province, as described in the annexed tracings :—

I.—Block survey preliminary plan 22. Field sheet O/10/53-61.
Situation : Ginneliya village in Morawak korale of Matara District.

Lot.	Name of Land.	Extent, A. R. P.
30	Kongahawatta	1 1 10

and bounded as follows ; on the north by Pattuwagegedarakumbura claimed by W. Punchi Appu and others ; on the east by Pattuwagegedarakumbura claimed by W. Punchi Appu and others, Penahellawalagawahena, Olagampolahena, Palledeniyahena, Walakadaelehena, Godehena, claimed by W. Dingi Appu and others ; on the south by Penahellawalagawahena, Olagampolahena, Palledeniyehena, Walakadaelehena, Godehena, claimed by W. Dingi Appu and others ; on the west by Pattuwagegedarakumbura claimed by W. Punchi Appu and others, Watawala-ganga, Penahellawalagawahena, Olagampolahena, Palledeniyahena, Walakadaelehena, Godehena, claimed by W. Dingi Appu and others.



Surveyor-General's Office,
Colombo, September 7, 1910.

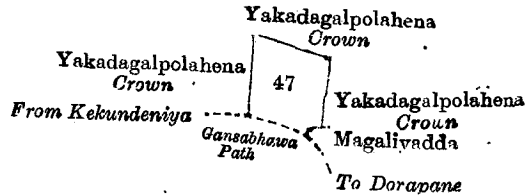
Scale of 8 Chains to an Inch.

J. B. M. RIDOUT,
for Acting Surveyor-General.

II.—Block survey preliminary plan 22. Field sheet O/10/53-61.
Situation : Ginneliya village in Morawak korale of Matara District.

Lot.	Name of Land.	Extent, A. R. P.
47	Ipitawatta	1 0 0

and bounded as follows : on the north by Yakadagalpolahena, Crown ; on the east by Yakadagalpolahena, Crown ; on the south by Magalivadda claimed by D. D. A. Wijesekera and others and Gansabhawa path ; on the west by Yakadagalpolahena, Crown.



Surveyor-General's Office,
Colombo, September 7, 1910.

Scale of 8 Chains to an Inch.

J. B. M. RIDOUT,
for Acting Surveyor-General.

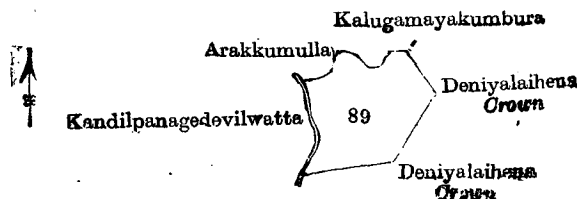
III.—Block survey preliminary plan 22. Field sheet O/10/54-62.
Situation : Ginneliya village in Morawak korale of Matara District.

Lot.	Name of Land.	Extent, A. R. P.
89	Kalugamayawatta	2 0 7

and bounded as follows : on the north by Arakkumulla claimed by K. Kalu Appu and others, Kalugamayakumbura claimed by B. Siman and others ; on the east by Deniyalaihena, Crown ; on the south by Deniyalaihena, Crown ; on the west by Kandilpanagedewelwatta claimed by K. Baban and others, and stream.

Matara Kachcheri,
December 6, 1911.

A. C. ALLNUTT,
Assistant Government Agent.



Surveyor-General's Office,
Colombo, September 7, 1910.

Scale of 8 Chains to an Inch.

J. B. M. RIDOUT,
for Acting Surveyor-General.

**Order under Section 2 of "The Waste Lands Ordinances of 1897, 1899, 1900, and 1903,"
declaring Lands to be Crown Property.**

In the matter of the lands commonly called or known as Panuwalagawahena and Neeniyandolahena, situate in the village of Diviture, in the Gangaboda pattu of the Matara District, in the Southern Province, and of "The Waste Lands Ordinances of 1897, 1899, 1900, and 1903."

THE notice required by section 1 of "The Waste Lands Ordinances of 1897, 1899, 1900, and 1903," having been duly published in manner prescribed by that section in respect of the above-named lands (*vide* Notice No. 4,201), and no claim having been made to the said lands or to any interest therein within the period of three months from the date specified in the said notice, I, Arthur Charles Allnutt, Assistant Government Agent of the Matara District, in the Southern Province, under and by virtue of the powers vested in me in that behalf by section 2 of the said Ordinances, do hereby on December 4, 1911, order and declare that the said lands, as more fully described herein below, situate in the village of Diviture, in the Gangaboda pattu of the Matara District, in the Southern Province, and shown as lots 30½ and 37½ in block survey preliminary plan 58, and in the annexed diagrams, and containing in extent 3 roods and 14 perches, are the property of the Crown.

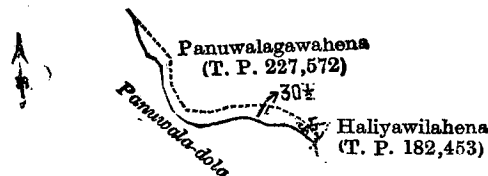
Description of the Lands referred to.

The following lots situated in the village of Diviture, in the Gangaboda pattu of the Matara District, in the Southern Province, as described in the annexed tracings :—

I.—Block survey preliminary plan 58. Field sheet O/19/7-15.
Situation : Diviture village in Gangaboda pattu of Matara District.

Lot.	Name of Land.	Extent, A. R. P.
30½	Panuwalagawahena	0 1 32

and bounded as follows : on the north by Panuwalagawahena (T. P. 227,572) ; on the east by Haliyawilahena (T. P. 182,453) ; on the south and west by Panuwala-dola.



Surveyor-General's Office,
Colombo, November 24, 1910.

Scale of 8 Chains to an Inch.

A. H. G. DAWSON,
for Surveyor-General.

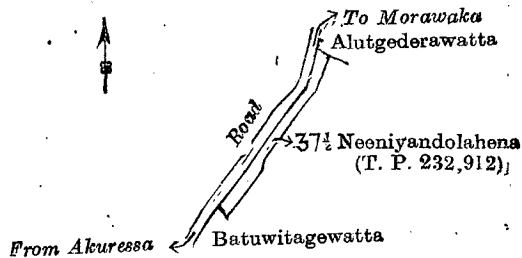
II.—Block survey preliminary plan 58. Field sheet O/19/7-15.
 Situation: Diviture village in Gangaboda pattu of Matara District.

Lot.	Name of Land.	Extent, A. R. P.
37½	Neeniyandolahena	0 1 22

and bounded as follows: on the north by Alutgederawatta belonging to Range Mendias of Matara; on the east by Neeniyandolahena (T. P. 232,912); on the south by Batuwitagewatta claimed by Range Carolis; on the west by the road from Akuressa to Morawaka.

Matara Kachcheri,
 December 4, 1911.

A. C. ALLNUTT,
 Assistant Government Agent.



Surveyor-General's Office,
 Colombo, November 24, 1910.

Scale of 8 Chains to an Inch.

A. H. G. DAWSON,
 for Surveyor-General.

**Order under Section 2 of "The Waste Lands Ordinances of 1897, 1899, 1900, and 1903,"
 declaring Lands to be Crown Property.**

In the matter of the land commonly called or known as Danduakuleatmaga, situate in the village of Koramburuwana, in the Kandaboda pattu of the Matara District, in the Southern Province, and of "The Waste Lands Ordinances of 1897, 1899, 1900, and 1903."

THE notice required by section 1 of "The Waste Lands Ordinances of 1897, 1899, 1900, and 1903," having been duly published in manner prescribed by that section in respect of the above-named land (*vide* Notice No. 4,199), and no claim having been made to the said land or to any interest therein within the period of three months from the date specified in the said notice, I, Arthur Charles Allnutt, Assistant Government Agent of the Matara District, in the Southern Province, under and by virtue of the powers vested in me in that behalf by section 2 of the said Ordinances, do hereby on December 4, 1911, order and declare that the said land, as more fully described herein below, situate in the village of Koramburuwana, in the Kandaboda pattu of the Matara District, in the Southern Province, and shown as lot 26c in block survey preliminary plan 55, and in the annexed diagram, and containing in extent 1 acre and 10 perches, is the property of the Crown.


Description of the Land referred to.

The land commonly called or known as Danduakuleatmaga, situated in the village of Koramburuwana, in the Kandaboda pattu of the Matara District, Southern Province, containing in extent 1 acre and 10 perches, shown as lot 26c in block survey preliminary plan 55, and in the annexed certified tracing therefrom, and bounded as follows: on the north by Andapanakele declared Crown under the Waste Lands Ordinances; on the east by Andapanakele declared Crown under the Waste Lands Ordinances; on the south by Danduakulekumbura claimed by J. R. Wijeratna and others; on west by Kalugenigewatta claimed by K. D. L. Don Abaran and others.

Matara Kachcheri,
 December 4, 1911.

A. C. ALLNUTT,
 Assistant Government Agent.

Field sheet O/20/34-42.



Surveyor-General's Office,
 Colombo, June 14, 1911.

Scale of 8 Chains to an Inch.

A. H. G. DAWSON,
 for Surveyor-General.