

Ceylon Government Gazette

Published by Authority.

No. 6,486 — FRIDAY, JANUARY 26, 1912.

PART I.—General: Minutes, Proclamations, Appointments,
and General Government Notifications.

PART II.—Legal and Judicial.

PART III.—Provincial Administration.

PART IV.—Land Settlement.

PART V.—Mercantile, Marine, Municipal, Local, &c.

Separate paging is given to each Part in order that it may be filed separately.

Part IV.—Land Settlement.

	PAGE	PAGE
Preliminary Notices	67	Final Orders 76

PRELIMINARY NOTICES.

Hambantota Notice No. 4,341.

Notice under "The Waste Lands Ordinances of 1897, 1899, 1900, and 1903."

TAKE notice that unless within three months from January 26, 1912, the persons, if any, who claim any interest in the lands hereinafter mentioned or in any one or more of such lands make claim in person or in writing to the said lands or any of them or to some interest therein to W. E. Wait, Esq., Special Officer appointed under section 28 of "The Waste Lands Ordinances of 1897, 1899, 1900, and 1903," at his office at Fort, Colombo:

Such Special Officer, in pursuance of the powers vested in him by the said Ordinances; will declare by writing under his hand that the said lands or such of them, as to which no claim has been made, are the property of the Crown.

W. E. WAIT,
Special Officer.

Description of the Lands referred to.

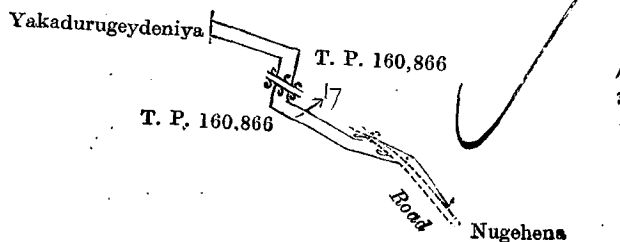
The following lots situated in the village of Moraketiara, in the West Giruwa pattu of the Hambantota District, in the Southern Province, as described in the annexed diagrams:—

I.—Preliminary plan 305.

Situation: Moraketiara village in West Giruwa pattu of Hambantota District.

Lot.	Name of Land.	Extent, A. R. P.
17	Nugehena (reservation for road)	0 2 39

and bounded as follows: on the north by T. P. 160,866; on the east by T. P. 160,866; Nugehena claimed by Ullunis Hewage Luwishamy and others; on the south by a road, T. P. 160,866; on the west by T. P. 160,866, Yakadurugedeniya claimed by Ratnaweera Patabendige Dineshamy.



Surveyor-General's Office,
Colombo, December 14, 1911.

Scale of 8 Chains to an Inch.

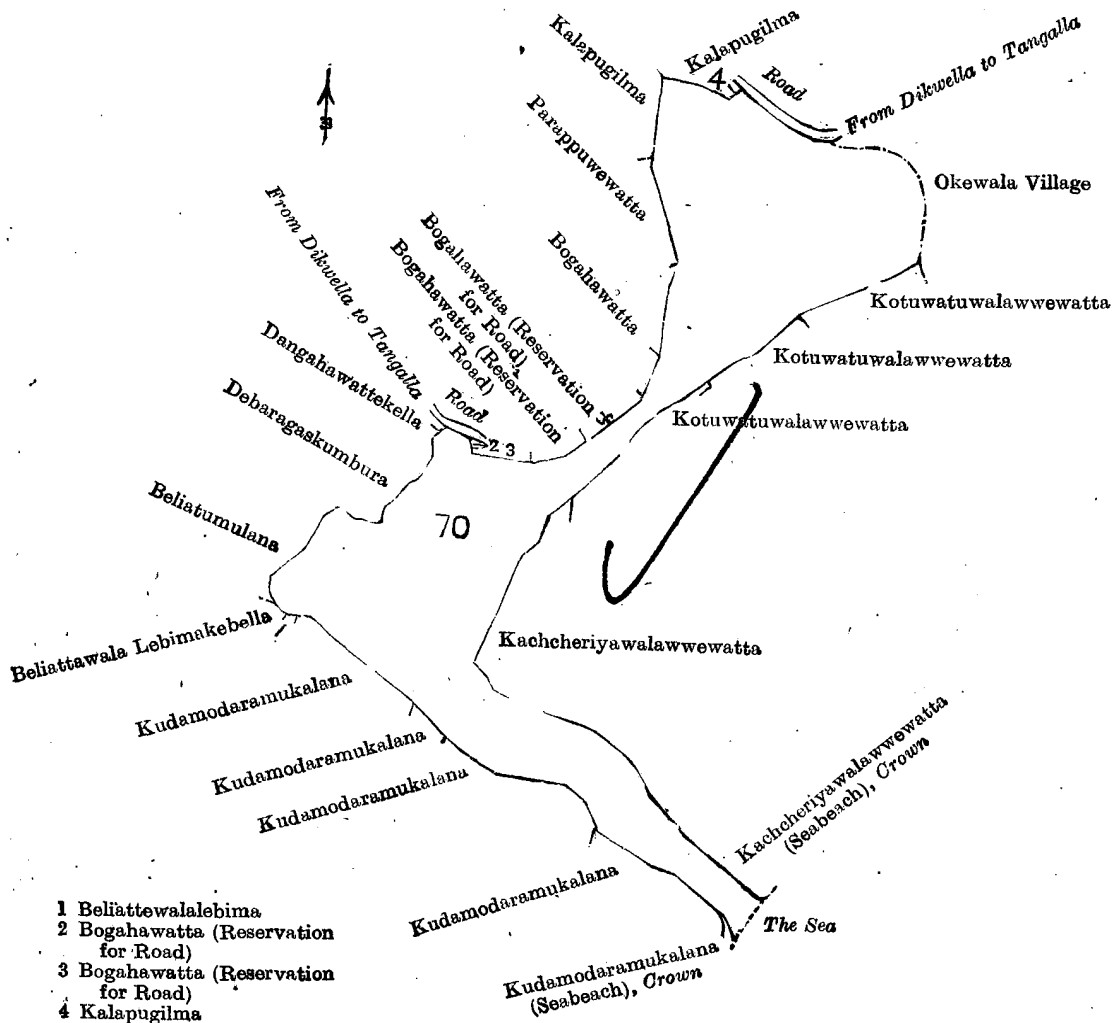
A. H. G. DAWSON,
for Surveyor-General.

II.—Preliminary plan 305.

Situation : Moraketiara village in West Giruwa pattu of Hambantota District.

Lot.	Name of Land.	Extent, A. R. P.
70	Kotuwatukalapuwa (lagoon)	23 0 28

and bounded as follows : on the north by Kalapugilma claimed by Diago Hannedige Baba Singho (encroachment on Kalapuwa), Kalapugilma claimed by Diago Hannedige Baba Singho, the road from Dikwella to Tangalla, the village limit of Okewala ; on the east by the village limit of Okewala, Kotuwatuwalawwewatta claimed by Ediriwickramasuriya Patabendige Sanchiappu, Katuwatuwalawwewatta claimed by Ediriweera Patabendige Kavanihamy, Kachcheryewalawwewatta claimed by Jimmy Wickramaratne Mudaliyar, Kachcheryewalawwewatta (seabeach) claimed by the Crown, the sea ; on the south by Kudamodaramukalana (seabeach) claimed by the Crown, Kudamodaramukalana claimed by Sundara Hannedige Nona Baba, Kudamodaramukalana claimed by Ediriweera Patabendige Nungohamy, Kudamodaramukalana claimed by A. H. Don Mathes, Kudamodaramukalane-kachcheryewalawwewatta claimed by Andara Hannedige Babahamy, Beliattewalalebima claimed by Ratnaweera Patabendige Nonnohamy, Beliattewalalebimekebella claimed Ullis Hewage Deonis Appu and others ; on the west by Beliatumulana claimed by Mendias Abeywira, Debaragaskumbura claimed by Don Samel Ediriweera and others, Dangahawattakella claimed by Ediriweera Patabendige Ranohamy, the road from Dikwella to Tangalla, Bogahawatta (reservation for road) claimed by Paranamanage Carolis, Bogahawatta (reservation for road) claimed by ditto and others, Bogahawatta (reservation for road) claimed by Paranamanage Nadiris, Bogahawatta (encroachment on Kalapuwa) claimed by Abraham Silva, Parapuwwewatta (encroachment on Kalapuwa) claimed by Ediriwickramasuriya Patabendige Carolis Appu.



Surveyor-General's Office,
Colombo, December 14, 1911.

Scale of 8 Chains to an Inch.

A. H. G. DAWSON,
for Surveyor-General.

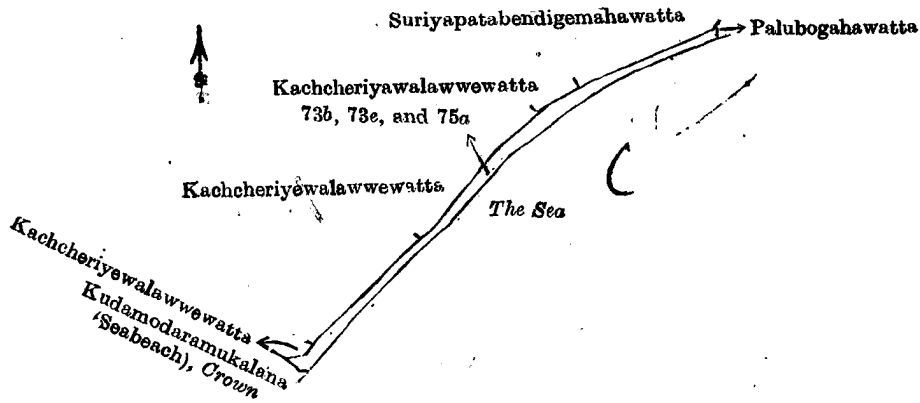
III.—Preliminary plan 305.

Situation Moraketiara village in West Giruwa pattu of Hambantota District.

Lot.	Name of Land.	Extent, A. R. P.
73b	Kachcheryawalawwewatta (seabeach)	0 3 18
73c	Do.	0 0 14
75a	Do.	0 1 12

1 1 4

and bounded as follows : on the north by Kachcheryawalawwewatta claimed by Ediriwickramasuriya Patabendige Sanchi Appu and others, Suriyapatabendigemahawatta claimed by Gunasekera Arachchi Patabendige Saris Appu and others ; on the east by Palubogahawatta claimed by Locoyatdayage Nonis Appu and others, the sea ; on the south by the sea, Kudamodaramukalana (seabeach) claimed by the Crown ; on the west by Kachcheryewalawwewatta claimed by Jimmy Wickramaratne Mudaliyar, Kachcheryewalawwewatta claimed by Alexander Mudaliyar, Kachcheryewalawwewatta claimed by Ediriweera Patabendige Kavanihamy.



Scale of 8 Chains to an Inch.

Surveyor-General's Office,
Colombo, December 14, 1911.

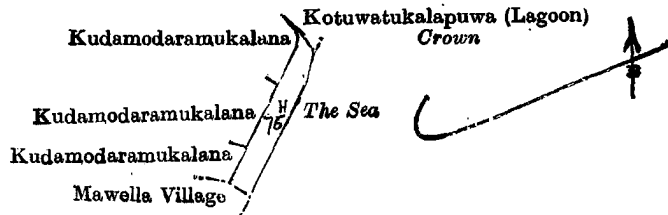
A. H. G. DAWSON,
for Surveyor-General.

IV.—Preliminary plan 305.

Situation : Moraketiara village in West Giruwa pattu of Hambantota District.

Lot.	Name of Land.	Extent, A. R. P.
76h	Kudamodaramukalana (seabeach)	0 2 7

and bounded as follows : on the north by Kotuwatukalapuwa (lagoon) claimed by the Crown ; on the east by the sea ; on the south by the village limit of Mawella ; on the west by Kudamodaramukalana claimed by Abeydira Samel, Kudamodaramukalana claimed by Ediriweera Patabendige Sedrick Appu, Kudamodaramukalana claimed by Seundra Hannedige Nona Baba.



Scale of 8 Chains to an Inch.

Surveyor-General's Office,
Colombo, December 14, 1911.

A. H. G. DAWSON,
for Surveyor-General.

V.—Preliminary plan 305.

Situation : Moraketiara village in West Giruwa pattu of Hambantota District.

Lot.	Name of Land.	Extent, A. R. P.
91½	Beliattewalalebima	0 0 30

and bounded as follows : on the north and east by the road from Dikwella to Tangalla ; on the south by Beliattewalalebimekebella claimed by Sawana Hannedige Samachi Appu and others ; on the west by the road from Dikwella to Tangalla.



Scale of 4 Chains to an Inch.

Surveyor-General's Office,
Colombo, December 14, 1911.

Hambantota S. O. 6—1912.

A. H. G. DAWSON,
for Surveyor-General.

Kurunegala Notice No. 4,342.

Notice under "The Waste Lands Ordinances of 1897, 1899, 1900, and 1903."

TAKE notice that unless within three months from January 26, 1912, the persons, if any, who claim any interest in the lands hereinafter mentioned make claim in person or in writing to the said lands or to some interest therein to N. A. Hampton, Esq., Special Officer appointed under section 28 of "The Waste Lands Ordinances of 1897, 1899, 1900, and 1903," at his office at Fort, Colombo :

Such Special Officer, in pursuance of the powers vested in him by the said Ordinances, will declare by writing under his hand that the lands, to which no claim has been made, are the property of the Crown.

N. A. HAMPTON,
Special Officer.

Description of the Lands referred to.

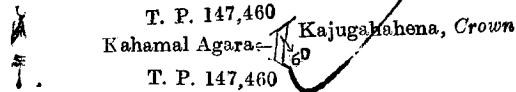
The following lots situated in the village of Bopitiya, in the Meda Pattu Korale East of the Katugampola hatpattu of the Kurunegala District, in the North-Western Province, as described in the annexed diagrams:—

I.—Preliminary plan 362.

Situation: Bopitiya village in Meda Pattu Korale East of Kurunegala District.

Lot.	Name of Land.	Extent, A. R. P.
6d	Footpath	0 0 4

and bounded as follows: on the north by T. P. 147,460; on the east by Kajugahahena claimed by the Crown; on the south by T. P. 147,460; on the west by Kahamatagara claimed by Don Philip Wijewardana Sedawatta Muhandiram.



Surveyor-General's Office,
Colombo, November 16, 1911.

Scale of 8 Chains to an Inch.

A. H. G. DAWSON,
for Surveyor-General.

II.—Preliminary plan 362.

Situation: Bopitiya village in Meda Pattu Korale East of Kurunegala District.

Lot.	Name of Land.	Extent, A. R. P.
13a	Footpath	0 0 7

and bounded as follows: on the north by Mirishena claimed by the Crown; on the east by a part of T. P. 149,138, Mirishena claimed by the Crown; on the south by Nangamuwekontraduwa sold by the Crown; on the west by the village limit of Mellawalana.



Surveyor-General's Office,
Colombo, November 16, 1911.

Scale of 8 Chains to an Inch.

A. H. G. DAWSON,
for Surveyor-General.

III.—Preliminary plan 362.

Situation: Bopitiya village in Meda Pattu Korale East of Kurunegala District.

Lot.	Name of Land.	Extent, A. R. P.	Lot.	Name of Land.	Extent, A. R. P.
18a	Path, T. P. 157,511	0 0 7	18½c	Path	0 0 4
18b	Do.	0 0 14	18½e	Do.	0 0 2
18c	Path, T. P. 143,715	0 0 3			
18½a	Path	0 0 6			0 0 36

and bounded as follows: on the north by the road from Katudeniya to Kurunegala; on the east by Galpitagalawatta claimed by G. M. Croose, T. P. 157,511, Galpitagalawatta claimed by Peduru Pillai; on the south by the village limit of Katudeniya; on the west by T. P. 143,715, Galpitagalawatta claimed by Egonis Tissera, T. P. 157,511, Galpitagalawatta claimed by Egonis Tissera, T. P. 143,715, Galpitagalawatta claimed by Egonis Tissera, T. P. 157,511, Galpitagalawatta claimed by Egonis Tissera, T. P. 143,715.



Surveyor-General's Office,
Colombo, November 16, 1911.

Scale of 8 Chains to an Inch.

A. H. G. DAWSON,
for Surveyor-General.

IV.—Preliminary plan 362.

Situation: Bopitiya village in Meda Pattu Korale East of Kurunegala District.

Lot.	Name of Land.	Extent, A. R. P.
18½g	Path	0 0 6

and bounded as follows: on the north by Galpitagalawatta claimed by Peduru Pillai; on the east by T. P. 157,511; on the south and west by the village limit of Katudeniya.



Surveyor-General's Office,
Colombo, November 16, 1911.

Scale of 8 Chains to an Inch.

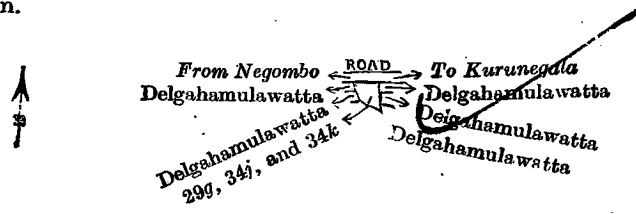
A. H. G. DAWSON,
for Surveyor-General.

V.—Preliminary pl. 362.

Situation : Bopitiya village in Meda Pattu Korale East of Kurunegala District.

Lot.	Name of Land.	Extent, A. R. P.
29g ..	Delgahawala (metal quarry)	0 0 3
34j ..	Do. (do.)	0 0 6
34k ..	Do. (do.)	0 0 6
		0 0 15

and bounded as follows : on the north by the road from Negombo to Kurunegala ; on the east, south, and west by Delgahamulawatta sold by the Crown.



Surveyor-General's Office,
Colombo, November 16, 1911.

Scale of 8 Chains to an Inch.

A. H. G. DAWSON,
for Surveyor-General.

VI.—Preliminary plan 362.

Situation : Bopitiya village in Meda Pattu Korale East of Kurunegala District.

Lot.	Name of Land.	Extent, A. R. P.
34a ..	Devatta (path)	0 0 5

and bounded as follows : on the north by Koholankumbura claimed by Dissanayaka Mudiyansele Utku Banda ; on the east by Balagallekotuwewatta claimed by the Crown ; on the south by the road from Kurunegala to Negombo ; on the west by Kosgahamulawatta claimed by Balayalai Selli and another.



Surveyor-General's Office,
Colombo, November 16, 1911.

Scale of 8 Chains to an Inch.

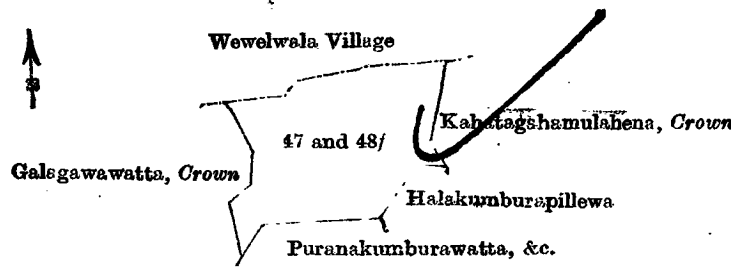
A. H. G. DAWSON,
for Surveyor-General.

VII.—Preliminary plan 362.

Situation : Bopitiya village in Meda Pattu Korale East of Kurunegala District.

Lot.	Name of Land.	Extent, A. R. P.
47 ..	Galmulahena (cemetery)	3 0 36
48f ..	Galmullaminipittaniya (cemetery)	1 2 0
		4 2 36

and bounded as follows : on the north by the village limit of Wewelwala ; on the east by Kahatagahamulahena claimed by the Crown, Halakumburepillewa sold by the Crown ; on the south by Puranakumburewatta, &c., claimed by Mudalpat Mudiyansele Utku Menika and others ; on the west by Galagawawatta claimed by the Crown.



Surveyor-General's Office,
Colombo, November 16, 1911.

Scale of 8 Chains to an Inch.

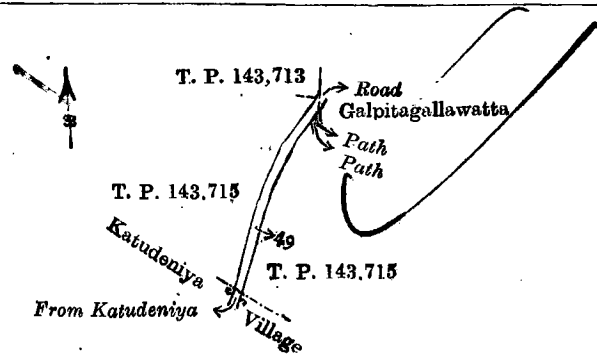
A. H. G. DAWSON,
for Surveyor-General.

VIII.—Preliminary plan 362.

Situation : Bopitiya village in Meda Pattu Korale East of Kurunegala District.

Lot.	Name of Land.	Extent, A. R. P.
49 ..	Road (parts of T. Ps. 143,713 and 143,715)	0 1 13

and bounded as follows : on the north by T. P. 143,713, a road ; on the east by Galpitagalawatta claimed by G. M. Croose ; a path claimed by ditto, a path claimed by ditto (T. P. 143,715), T. P. 143,715 ; on the south by the village limit of Ratu-deniya ; on the west by T. P. 143,715.



Surveyor-General's Office,
Colombo, November 16, 1911.

Scale of 8 Chains to an Inch.

Kurunegala S. O. 5—1912.

A. H. G. DAWSON,
for Surveyor-General.

Anuradhapura Notice No. 4,343.

Notice under "The Waste Lands Ordinances of 1897, 1899, 1900, and 1903."

TAKE notice that unless within three months from January 26, 1912, the persons, if any, who claim any interest in the lands hereinafter mentioned or in any one or more of such lands make claim in person or in writing to the said lands or any of them or to some interest therein to W. E. Wait, Esq., Special Officer appointed under section 28 of "The Waste Lands Ordinances of 1897, 1899, 1900, and 1903," at his office at Fort, Colombo :

Such Special Officer, in pursuance of the powers vested in him by the said Ordinances, will declare by writing under his hand that the said lands or such of them, as to which no claim has been made, are the property of the Crown.

Description of the Lands referred to.

W. E. WAIT,
Special Officer.

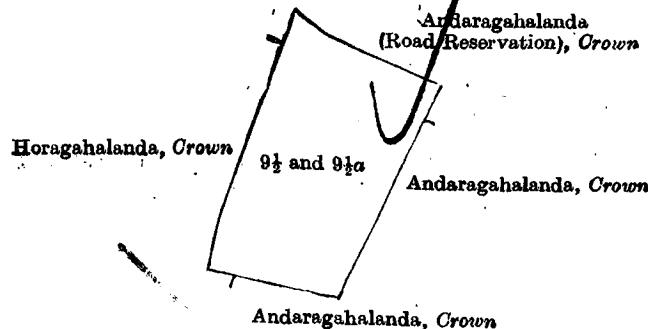
The following lots situated in the village of Ihala Talawa, in the Ihala Medagandahe tulana of the Nuwaragam korale of the Nuwaragam palata, in the North-Central Province, as described in the annexed diagram :—

Preliminary plan 302.

Situation : Ihala Talawa village in Nuwaragam korale of North-Central Province.

Lot.	Name of Land.	Extent, A. R. P.
9½	Ihalatalawakadaibima (boutique site)	0 0 14.25
9½a	Ihalatalawakadaibima (road reservation)	0 0 2.50
		0 0 16.75

and bounded as follows : on the north by Andaragahalanda (road reservation) declared to be Crown property under the Waste Lands Ordinances ; on the east by Andaragahalanda (road reservation) declared to be Crown property under the Waste Lands Ordinances, Andaragahalanda declared to be Crown property under the Waste Lands Ordinances ; on the south by Andaragahalanda declared to be Crown property under the Waste Lands Ordinances, Horagahalanda declared to be Crown property under the Waste Lands Ordinances ; on the west by Horagahalanda declared to be Crown property under the Waste Lands Ordinances, Andaragahalanda (road reservation) declared to be Crown property under the Waste Lands Ordinances.



Surveyor-General's Office,
Colombo, December 14, 1911.

Scale of 1 Chain to an Inch.

Anuradhapura S. O. 1—1912.

A. H. G. DAWSON,
for Surveyor-General.

Uva Notice No. 4,344.

Notice under "The Waste Lands Ordinances of 1897, 1899, 1900, and 1903."

TAKE notice that unless within three months from January 26, 1912, the persons, if any, who claim any interest in the lands hereinafter mentioned or in any one or more of such lands appear before the Government Agent of the Province of Uva, at the Badulla Kachcheri, and make claim to the said lands or any of them or to some interest therein :

Such Government Agent, in pursuance of the powers vested in him by "The Waste Lands Ordinances of 1897, 1899, 1900, and 1903," will declare by writing under his hand that the said lands or such of them, as to which no claim has been made, are the property of the Crown.

C. R. CUMBERLAND,
Government Agent.

Description of the Lands referred to.

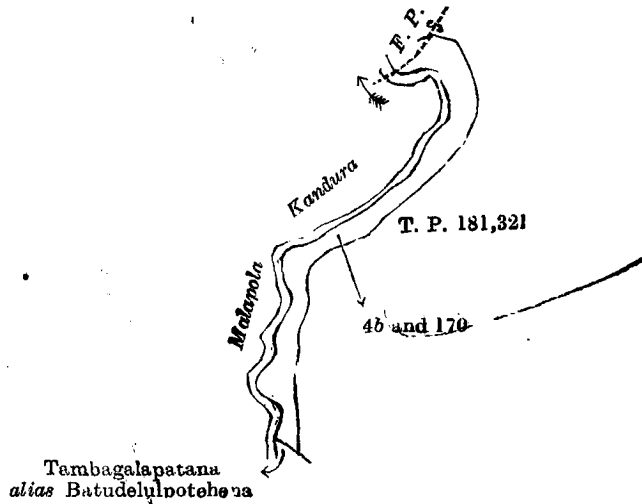
The following lots situated in the village of Moretota, of the Dehiwinipalata korale of the Udukinda division, in the Province of Uva, as described in the annexed diagrams :—

I.—Preliminary plan 28.

Situation : Moretota village in Dehiwinipalata korale of Badulla District.

Lot.	Name of Land.	Extent, A. R. P.
4	Huriyahela (reservation for Malpolakandura)	1 2 0
170	Wediyakkarayamandiyakele (reservation for Malpolakandura)	0 2 30
		2 0 30

and bounded as follows : on the north by a footpath ; on the east by T. P. 181,321 ; on the south by Tambagalapatana *alias* Batudelulpotehena declared to be Crown property under the Waste Lands Ordinances ; on the west by the Malapolakandura.



Surveyor-General's Office,
Colombo, May 8, 1911.

Scale of 8 Chains to an Inch.

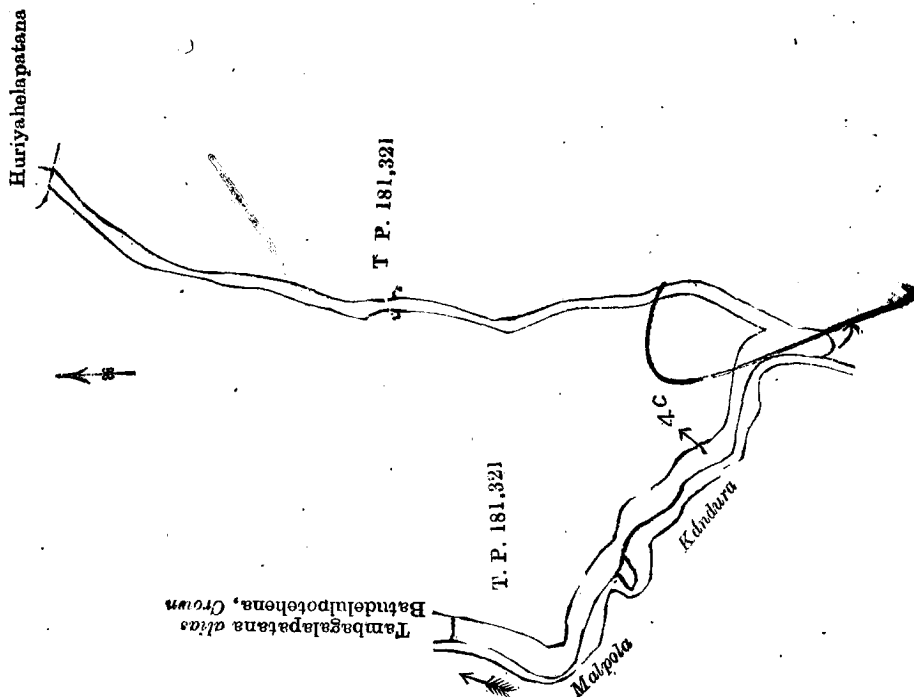
A. H. G. DAWSON,
for Surveyor-General.

II.—Preliminary plan 28.

Situation : Moretota village in Dehiwinipalata korale of Badulla District.

Lot.	Name of Land.	Extent, A. R. P.
4c	Reservation for Malpolakandura and path	4 0 7

and bounded as follows : on the north by Tambagalapatana *alias* Batudelulpotehena declared to be Crown property under the Waste Lands Ordinances ; T. P. 181,321, Huriyahelapatana declared to be Crown property under the Waste Lands Ordinances ; on the east by T. P. 181,321 ; on the south by Himbiliyawakamullemukalana declared to be Crown property under the Waste Lands Ordinances ; on the west by the Malpolakandura.



Surveyor-General's Office,
Colombo, May 8, 1911.

Scale of 8 Chains to an Inch.

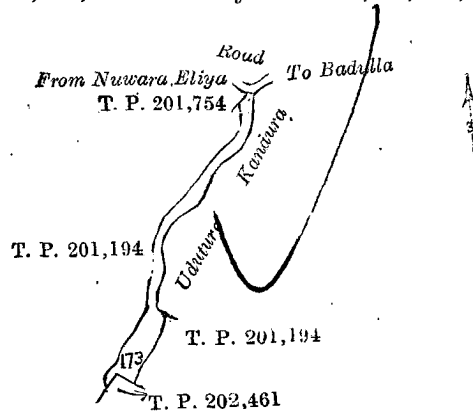
A. H. G. DAWSON,
for Surveyor-General.

III.—Preliminary plan 28.

Situation : Moretota village in Dehiwinipalata korale of Badulla District.

Lot.	Name of Land.	Extent, A. R. P.
173	Udaturehena (reservation for stream)	0 3 12

and bounded as follows : on the north by the road from Nuwara Eliya to Badulla ; on the east by the Uduturekandura, T. P. 201,194 ; on the south by T. P. 202,461 ; on the west by T. Ps. 201,194, 201,754.



Surveyor-General's Office,
Colombo, May 8, 1911.

Scale of 8 Chains to an Inch.


A. H. G. DAWSON,
for Surveyor-General.

IV.—Preliminary plan 28.

Situation : Moretota village in Dehiwinipalata korale of Badulla District.

Lot.	Name of Land.	Extent, A. R. P.
174	Kondagala-alapatha <i>alias</i> Uduturehena (reservation for road)	0 0 30

and bounded as follows : on the north by T. P. 201,194 ; on the east by Agalehena claimed by Moretotagedera Dingiri Menika, a footpath ; on the south by a footpath ; on the west by T. P. 201,194.



Surveyor-General's Office,
Colombo, May 8, 1911.

Scale of 8 Chains to an Inch.

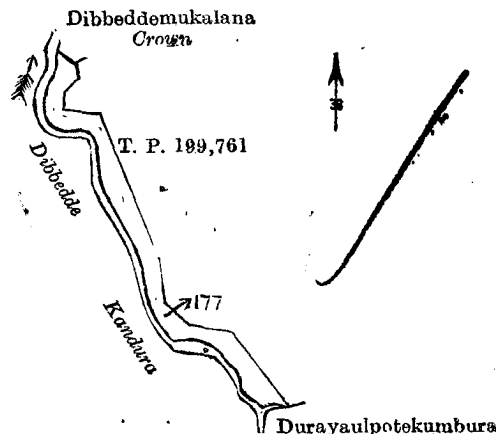
A. H. G. DAWSON,
for Surveyor-General.

V.—Preliminary plan 28.

Situation : Moretota village in Dehiwinipalata korale of Badulla District.

Lot.	Name of Land.	Extent, A. R. P.
177	Kirimadupatana (reservation for Dibbedekandura)	1 2 25

and bounded as follows : on the north by Dibbeddemukalana declared to be Crown property under the Waste Lands Ordinances ; on the east by T. P. 199,761 ; on the south by Durayaulpotekumbura claimed by Kirindegedera Kiribadana Appuhamy and others ; on the west by the Dibbedekandura.



Surveyor-General's Office,
Colombo, May 8, 1911.

Scale of 8 Chains to an Inch.

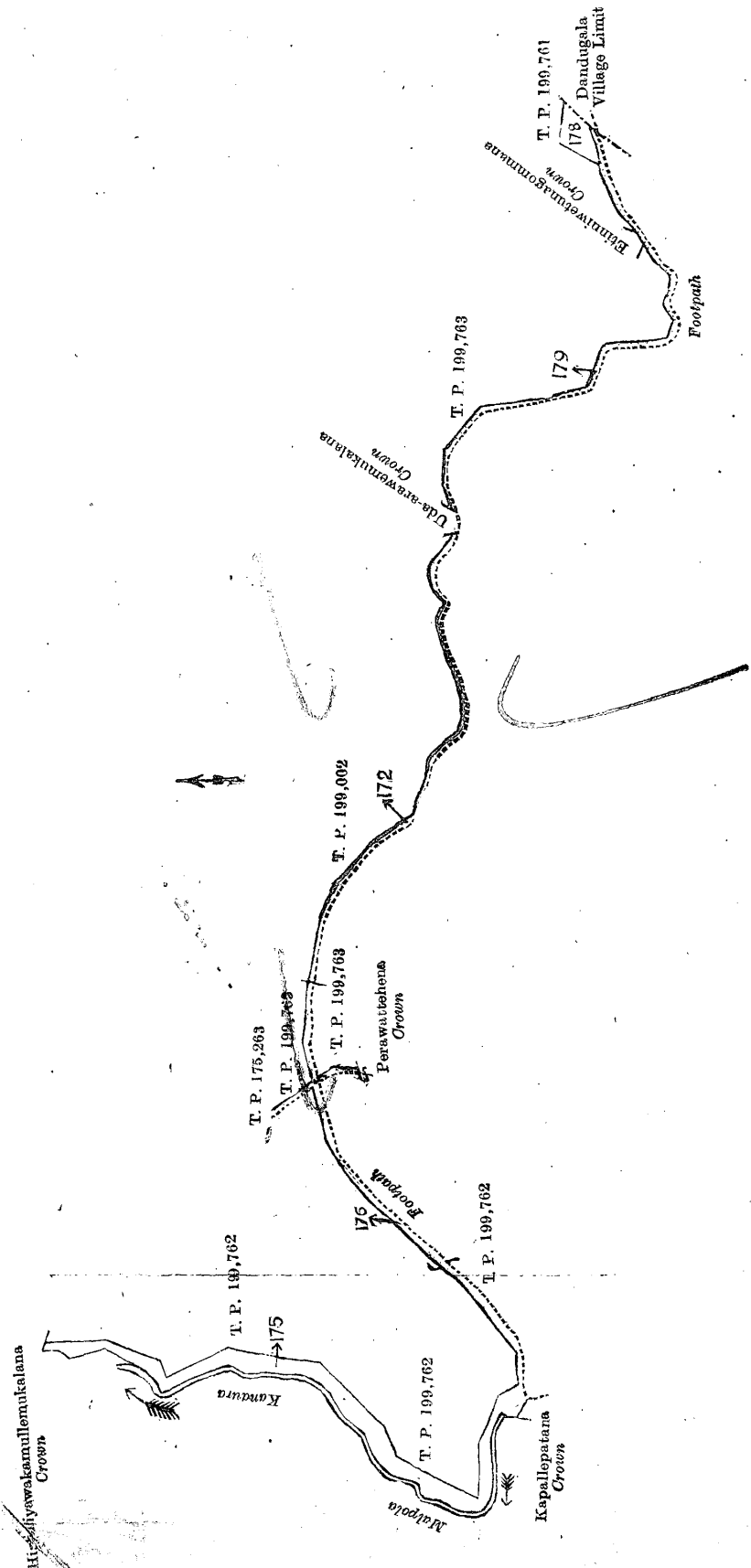
A. H. G. DAWSON,
for Surveyor-General.

VI.—Preliminary plan 28.

Situation : Moretota village in Dehiwinipalata korale of Badulla District.

Lot.	Name of Land.	Extent, A. R. P.
172	Niliatugodapatana (reservation for path)	0 2 28
178	Kirimadupatana (reservation for cemetery)	0 1 16
179	Tembagalapatana (reservation for path)	0 2 14
176	Pattiyegederagodepatana (reservation for path)	0 3 19
175	Pattiyegederagodepatana (reservation for Malpolakandura)	3 1 16

and bounded as follows : on the north by Himbiliyawakamullemukalana declared to be Crown property under the Waste Lands Ordinances, T. Ps. 199,762, 175,263, 199,763, 199,002, Uda-arawemukalana declared to be Crown property under the Waste Lands Ordinances, T. P. 199,763, Etinniwetunagommana declared to be Crown property under the Waste Lands Ordinances, T. P. 199,761 ; on the east by the village limit of Dandugala ; on the south by a footpath, T. P. 199,763, Perawattehenā declared to be Crown property under the Waste Lands Ordinances, a footpath, Kapallepatana declared to be Crown property under the Waste Lands Ordinances, the Malpolakandura ; on the west by the Malpolakandura, Himbiliyawakamullemukalana declared to be Crown property under the Waste Lands Ordinances.



Surveyor-General's Office
Colombo, May 8, 1911.

Scale of 8 Chains to an Inch.

A. H. G. DAWSON,
for Surveyor-General.

FINAL ORDERS.

Galle S. O. No. 228.

Order under Section 4, Sub-section (1), of "The Waste Lands Ordinances of 1897, 1899, 1900, and 1903," admitting Lands to be Private Property.

In the matter of the lands commonly called or known as Kalugalgodellewatta, Polonowitakoratuwa, &c., situate in the village of Tawalama, in the Hinidum pattu of the Galle District, in the Southern Province, and of "The Waste Lands Ordinances of 1897, 1899, 1900, and 1903."

WHEREAS in pursuance of section 1 of the said Ordinances it was duly notified on October 15, 1909, that if no claim to the lands commonly called or known as Kalugalgodellewatta, Polonowitakoratuwa, &c., situate in the village of Tawalama, in the Hinidum pattu of the Galle District, in the Southern Province, containing in extent 4 acres and 2 perches and shown as lots 47a, 47b, 48, 49, and 20 in preliminary plan 483, as described in the annexed diagrams, was made to John Still, Special Officer appointed under section 28 of the said Ordinances, within the period of three months from the date specified in such notice, such land would be declared the property of the Crown, and dealt with on account of the Crown (*vide* Notice No. 3,600):

And whereas (1) Abraham de Silva Wickramanayaka Karunaratna, (2) Joronis de Silva ditto, (3) Abraham Dias Abeywickrama, (4) Don Louis Wickramanayaka Karunaratna, made claim thereto, and whereas the said 4th claimant having been duly called upon by me by a notice in writing under section 4, sub-section (1), of the Ordinances, duly served upon him to produce before me the evidence and documents, upon which he may rely in proof of his claim, did not so appear or produce such evidence and documents, and whereas John Still, Special Officer appointed under section 28 of the said Ordinances, made due inquiry into the claims of the said 1st, 2nd, and 3rd claimants; I, Harry Chambers Toller, Special Officer appointed under section 28 of the said Ordinances, with the consent of His Excellency the Governor, do hereby admit the claims of the said 1st, 2nd, and 3rd claimants to the said lands, as more fully described herein below, under section 4, sub-section (1), of the said Ordinances.

Description of the Lands referred to.


The following lots situated in the village of Tawalama, in the Hinidum pattu of the Galle District, in the Southern Province, as described in the annexed diagrams:—

I.—Preliminary plan 483. Field sheet O/9/33-41.

Situation: Tawalama village in Hinidum pattu of Galle District.

Lot.	Name of Land.	Extent, A. R. P.
47a	Kalugalgodellewatta	0 0 21

and bounded as follows: on the north by Malasungodellewatta *alias* Kalugalgodellewatta claimed by W. K. Charlis Dias, Nanawalaparagahakumbura claimed by ditto; on the east and south by Kalugalgodella declared to be the property of the Crown under the Waste Lands Ordinances; on the west by Beeria-dola.



Surveyor-General's Office,
Colombo, September 5, 1911.

Scale of 8 Chains to an Inch.


A. H. G. DAWSON,
for Surveyor-General.

II.—Preliminary plan 483. Field sheet O/9/33-41.

Situation: Tawalama village in Hinidum pattu of Galle District.

Lot.	Name of Land.	Extent, A. R. P.
47b	Polonowitakoratuwa	0 0 25

and bounded as follows: on the north by Kalugalgodella declared to be the property of the Crown under the Waste Lands Ordinances; on the east by Nanawaladeniya admitted private; on the south by Polonowitawatta claimed by John de Silva Karunaratna and others; on the west by Kalugalgodella declared to be the property of the Crown under the Waste Lands Ordinances.



Surveyor-General's Office,
Colombo, September 5, 1911.

Scale of 8 Chains to an Inch.

A. H. G. DAWSON,
for Surveyor-General.

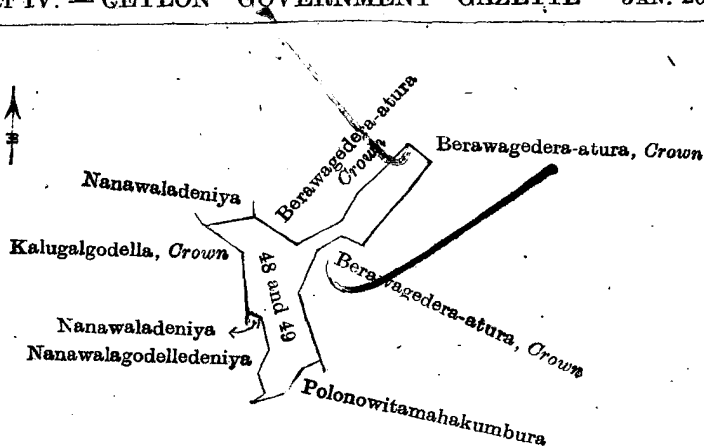
III.—Preliminary plan 483. Field sheet O/9/33-41.

Situation: Tawalama village in Hinidum pattu of Galle District.

Lot.	Name of Land.	Extent, A. R. P.
48	Nanawalaindura	1 2 25
49	Nanawalagodella	0 2 17

2 1 2

and bounded as follows: on the north by Nanawaladeniya claimed by W. K. Charlis Dias, Berawagedera-atura claimed by the Crown; on the east by Berawagedera-atura claimed by the Crown; on the south by Polonowitahmahakumbura claimed by A. S. W. Karunaratna and others; on the west by Nanawalagodelledeniya admitted private, Nanawaladeniya admitted private, Kalugalgodella declared to be the property of the Crown under the Waste Lands Ordinances.



Surveyor-General's Office,
Colombo, September 5, 1911.

Scale of 8 Chains to an Inch.

A. H. G. DAWSON,
for Surveyor-General.

IV.—Preliminary plan 483. Field sheet O/9/33-41.

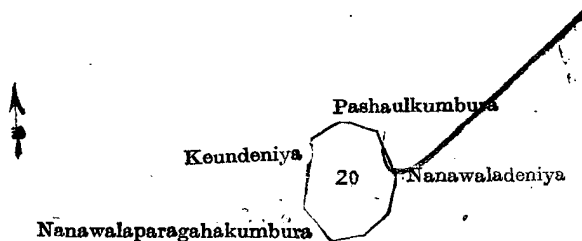
Situation : Tawalama village in Hinidum pattu of Galle District.

Lot.	Name of Land.	Extent, A. B. P.
20	Nanawalamedagodella	1 1 34

and bounded as follows : on the north by Pashaulkumbura claimed by Abesinge Porolis and others ; on the east by Nanawaladeniya claimed by W. K. Charlis Dias ; on the south by Nanawalaparagahakumbura claimed by W. Charlis Dias ; and on the west by Keundeniya claimed by Don Lewis de Silva Wickramanayaka Karunaratna.

November 10, 1911.

H. C. TOLLEB,
Special Officer.



Surveyor-General's Office,
Colombo, July 16, 1909.

Scale of 8 Chains to an Inch.

J. B. M. RIDOUT,
for Surveyor-General.

Hambantota S. O. No. 653.

Order under Section 4, Sub-section (1), of "The Waste Lands Ordinances of 1897, 1899, 1900, and 1903," admitting Land to be Private Property.

In the matter of the land commonly called or known as Beddedelgahakoratuwa, situate in the village of Hediwatta, in the West Giruwa pattu of the Hambantota District, in the Southern Province, and of "The Waste Lands Ordinances of 1897, 1899, 1900, and 1903."

WHEREAS in pursuance of section 1 of the said Ordinances it was duly notified on March 27, 1908, that if no claim to the land commonly called or known as Beddedelgahakoratuwa, situate in the village of Hediwatta, in the West Giruwa pattu of the Hambantota District, in the Southern Province, containing in extent 3 roods and 17 perches, and shown as lot 16d in preliminary plan 209, as described in the annexed diagram, was made to Walter Ernest Wait, Special Officer appointed under section 28 of the said Ordinances, within the period of three months from the date specified in such notice, such land would be deemed the property of the Crown, and dealt with on account of the Crown (*vide* Notice No. 3,002) :

And whereas (1) Harry Obeysekera on behalf of his wife Henrietta Isabella Wijeratne Obeysekera, (2) Benjamin Christopher Perera Wijesinghe Gunatilleke, (3) Abraham Roland Perera Wijesinghe Gunatilleke, (4) William Gilbert Perera Wijesinghe Gunatilleke, (5) Charles Wirakoon Mabarana, (6) Ratnayake Liyanage Katonahamy, (7) Weeramalage Babun Appu, and (8) Don Theodasus Wijegoonaratne made claim thereto, and I, Walter Ernest Wait, Special Officer appointed under section 28 of the said Ordinances, made due inquiry into such claim, and whereas the said 1st, 2nd, 3rd, 4th, 5th, 6th, and 8th claimants have withdrawn their claims to the said land, I, with the consent of His Excellency the Governor, do hereby admit the claim of the said 7th claimant to the said land, as more fully described herein below, under section 4, sub-section (1), of the said Ordinances.

Description of the Land referred to.

The following lot situated in the village of Hediwatta, in the West Giruwa pattu of the Hambantota District, in the Southern Province, as described in the annexed diagram :—

Preliminary plan 209. Field sheet O/15/24/32.

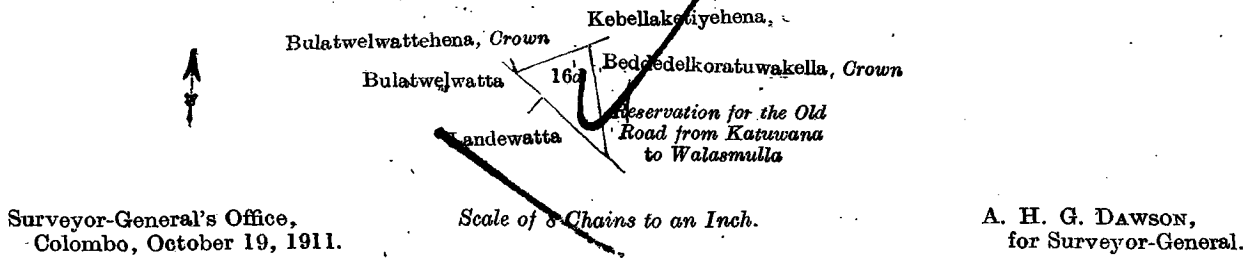
Situation : Hediwatta village in West Giruwa pattu of Hambantota District.

Lot.	Name of Land.	Extent, A. B. P.
16d	Beddedelgahakoratuwa	0 3 17

and bounded as follows : on the north by Bulatwelwattihena declared to be the property of the Crown under the Waste Lands Ordinances, Kebellaketiyehena declared to be the property of the Crown under the Waste Lands Ordinances ; on the east by Beddedelkoratuwakella declared to be the property of the Crown under the Waste Lands Ordinances (reservation for the old road from Katuwana to Walasmulla) ; on the south by Landewatta claimed by Wiramalage Babun Appu ; on the west by Landewatta claimed by Wiramalage Babun Appu, Bulatwelwatta claimed by ditto.

November 21, 1911.

W. E. WAIT,
Special Officer.



Hambantota S. O. No. 654.

Order under Section 4, Sub-section (1), of "The Waste Lands Ordinances of 1897, 1899, 1900, and 1903," admitting Land to be Private Property.

In the matter of the land commonly called or known as Parayalhena, situate in the village of Hediwatta, in the West Giruwa pattu of the Hambantota District, in the Southern Province, and of "The Waste Lands Ordinances of 1897, 1899, 1900, and 1903."

WHEREAS in pursuance of section 1 of the said Ordinances it was duly notified on March 27, 1908, that if no claim to the land commonly called or known as Parayalhena, situate in the village of Hediwatta, in the West Giruwa pattu of the Hambantota District, in the Southern Province, containing in extent 2 acres and 8 perches, and shown as lot 16c in preliminary plan 209, as described in the annexed diagram, was made to Walter Ernest Wait, Special Officer appointed under section 28 of the said Ordinances, within the period of three months from the date specified in such notice, such land would be deemed the property of the Crown, and dealt with on account of the Crown (*vide* Notice No. 3,002):

And whereas (1) Harry Obeysekera on behalf of his wife Henrietta Isabella Wijeratne Obeysekera, (2) Benjamin Christopher Perera Wijesinghe Gunatilleke, (3) Abraham Roland Perera Wijesinghe Gunatilleke, (4) William Gilbert Perera Wijesinghe Gunatilleke, (5) Charles Wirakoon Mabarana, (6) Ratnayake Liyanage Katonahamy, (7) Weeramalage Babun Appu, and (8) Don Thedeasus Wijegooneratne Samaranyake made claim thereto, and I, Walter Ernest Wait, Special Officer appointed under section 28 of the said Ordinances, made due inquiry into such claim, and whereas the said 1st, 2nd, 3rd, 4th, 5th, and 8th claimants have withdrawn their claims to the said land, I, with the consent of His Excellency the Governor, do hereby admit the claim of the said 6th and 7th claimants to the said land, as more fully described herein below, under section 4, sub-section (1), of the said Ordinances.

Description of the Land referred to.

The following lots situated in the village of Hediwatta, in the West Giruwa pattu of the Hambantota District, in the Southern Province, as described in the annexed diagram:—

Preliminary plan 209. Field sheet O/15/24/32.

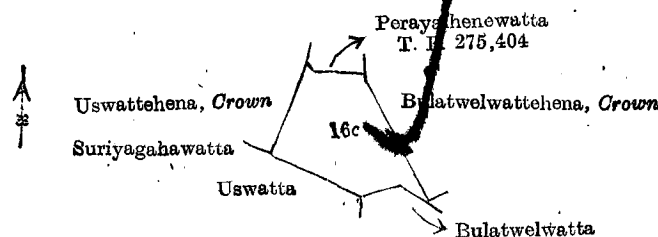
Situation: Hediwatta village in the West Giruwa pattu of Hambantota District.

Lot.	Name of Land.	Extent, A. R. P.
16c	Parayalhena	2 0 8

and bounded as follows: on the north by Parayalhenewatta sold by Crown (T. P. 275,404); on the east by Bulatwelwattchena declared to be the property of the Crown under the Waste Lands Ordinances; on the south by Bulatwelwatta claimed by Wiramalage Babun Appu and others, Uswatta claimed by Wiramalage Babun Appu and others, Suriyagahawatta claimed by ditto; on the west by Uswattchena declared to be the property of the Crown under the Waste Lands Ordinances.

November 21, 1911.

W. E. WAIT,
Special Officer.



Surveyor-General's Office,
Colombo, October 19, 1911.

Scale of 8 Chains to an Inch.

A. H. G. DAWSON,
for Surveyor-General.

Hambantota S. O. No. 655.

Order under Section 4, Sub-section (1), of "The Waste Lands Ordinances of 1897, 1899, 1900, and 1903," admitting Lands to be Private Property.

In the matter of the lands commonly called or known as Tittawala-aredeniya, Kalugiganagewattedeniya, &c, situate in the village of Hediwatta, in the West Giruwa pattu of the Hambantota District, in the Southern Province, and of "The Waste Lands Ordinances of 1897, 1899, 1900, and 1903."

WHEREAS in pursuance of section 1 of the said Ordinances it was duly notified on March 27, 1908, that if no claim to the land commonly called or known as Tittawala-aredeniya, Kalugiganagewattedeniya, &c., situate in the village of Hediwatta, in the West Giruwa pattu of the Hambantota District, in the Southern Province, containing in extent 40 acres and 1 perch, and shown as lots 13, 14, 15, and 16g in preliminary plan 209, as described in the annexed diagrams, was made to Walter Ernest Wait, Special Officer appointed under section 28 of the said Ordinances, within the period of three months from the date specified in such notice, such land would be deemed the property of the Crown, and dealt with on account of the Crown (*vide* Notice No. 3,002):

And whereas (1) Harry Obeysekera on behalf of his wife Henrietta Isabella Wijeratne Obeysekera, (2) Benjamin Christopher Perera Wijesingha Gunatilaka, (3) Abraham Roland Perera Wijesingha Gunatilaka, (4) William Gilbert Perera Wijesingha Gunatilaka, (5) Charles Wirakoon Mabarana, (6) Ratnayake Liyanage Kattonahamy, (7) Weeramalage Babun Appu, and (8) Don Thedeasus Wijegooneratne Samaranyake made claim thereto, and I, Walter Ernest Wait, Special Officer appointed under section 28 of the said Ordinances, made due inquiry into such claim, and whereas the said 6th,

7th. and 8th claimants have withdrawn their claim to the said lands, I, with the consent of His Excellency the Governor, do hereby admit the claim of the said 1st, 2nd, 3rd, 4th, and 5th claimants, along with Alice Perera Wijesinha Gunatilaka, to the said lands, as more fully described herein below, under section 4, sub-section (1), of the said Ordinances.

Description of the Lands referred to.

The following lots situated in the village of Hediwatta, in the West Giruwa pattu of the Hambantota District, in the Southern Province, as described in the annexed diagram:—

Preliminary plan 209. Field sheet O/15/23-31 and O/15/24-32.

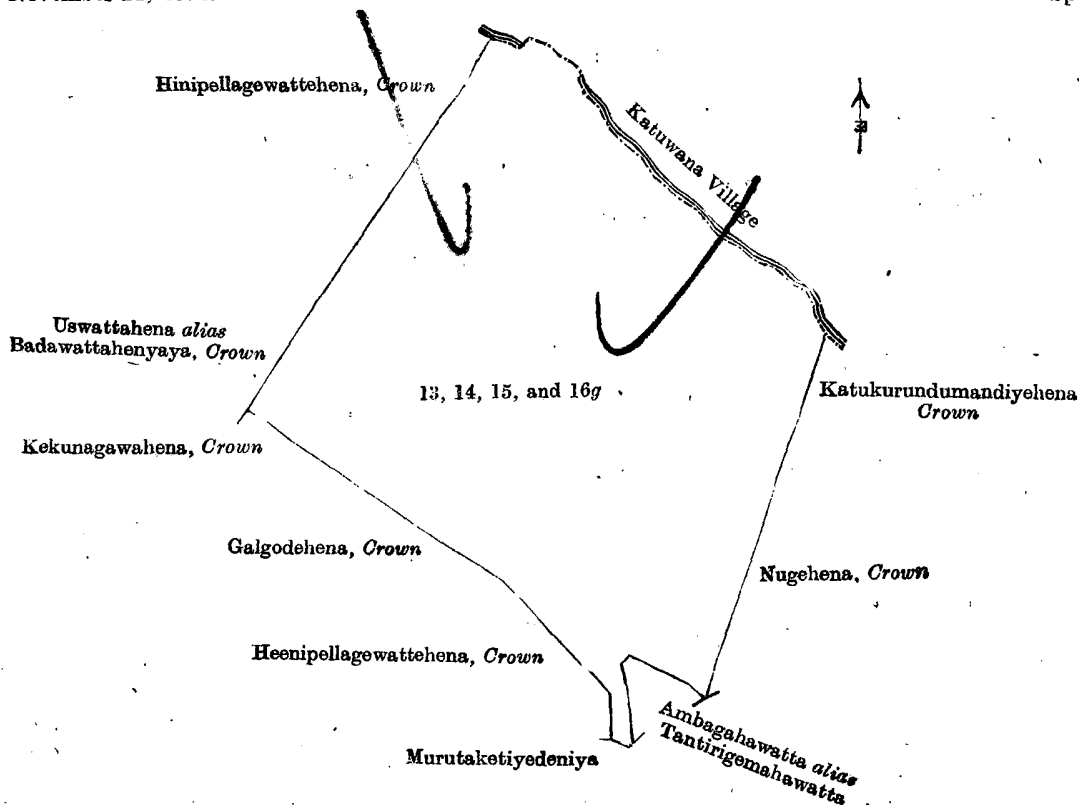
Situation: Hediwatta village in West Giruwa pattu of Hambantota District.

Lot.	Name of Land.	Extent, A. R. P.
13	Tittawala-aredeniya ..	0 1 1
14	Do ..	0 0 29
15	Kalugiganagewattedeniya ..	0 0 16
16g	Tittawala-arehena, Heenapellagewattehena, Galodahena, Kalugiganagehena, Kekunagawahena, Karagahahena, Uswattehena or Badawattahenyaya ..	39 1 35
		40 0 1

and bounded as follows: on the north by Hinipellagewattehena declared to be the property of the Crown under the Waste Lands Ordinances, the village limit of Katuwana; on the east by Katukurundumandiyehena declared to be the property of the Crown under the Waste Lands Ordinances, Nugahena declared to be the property of the Crown under the Waste Lands Ordinances; on the south by Ambagahawatta *alias* Tantirigemahawatta claimed by R. D. Siman and others, Murutaketiyyedeniya claimed by Ratnayake Weerakoon Nikulas and others, Hunipillagewattahena declared to be the property of the Crown under the Waste Lands Ordinances, Galgodehena declared to be the property of the Crown under the Waste Lands Ordinances, Kekunagawahena declared to be the property of the Crown under the Waste Lands Ordinances; on the west by Uswattahena *alias* Badawattahenyaya declared to be the property of the Crown under the Waste Lands Ordinances, Hinipillagewattehena declared to be the property of the Crown under the Waste Lands Ordinances.

November 21, 1911.

W. E. WAIT,
Special Officer.



Surveyor-General's Office,
Colombo, October 19, 1911.

Scale of 8 Chains to an Inch.

A. H. G. DAWSON,
for Surveyor-General.

Hambantota S. O. No. 656.

Order under Section 4, Sub-section (1), of "The Waste Lands Ordinances of 1897, 1899, 1900, and 1903," declaring Lands to be Crown Property.

In the matter of the lands commonly called or known as Tittawelarehena, Nugehena, &c., situate in the village of Hediwatta, in the West Giruwa pattu of the Hambantota District, in the Southern Province, and of "The Waste Lands Ordinances of 1897, 1899, 1900, and 1903."

WHEREAS in pursuance of section 1 of the said Ordinances it was duly notified on March 27, 1908, that if no claim to the lands commonly called or known as Tittawelarehena, Nugehena, &c., situate in the village of Hediwatta, in the West Giruwa pattu of the Hambantota District, in the Southern Province, containing in extent 58 acres and 20 perches, and shown as lots 16, 16e, 16f, 16h in preliminary plan 209, as described in the annexed diagrams, was made to Walter Ernest Wait, Special Officer appointed under section 28 of the said Ordinances, within the period of three months from the date specified in such notice, such lands would be deemed the property of the Crown, and dealt with on account of the Crown (*vide* Notice No. 3,002):

And whereas (1) Harry Obeysekera on behalf of his wife, Henrietta Isabella Wijeratne Obeysekera, (2) Benjamin Christopher Perera Wijesinha Gunatilaka, (3) Abraham Roland Perera Wijesinha Gunatilaka; (4) William Gilbert Perera

Wijesinha Gunatilleka, (5) Charles Weerakoon Mabarana, (6) Ratnayake Liyanage Katonahamy, (7) Wiramalage Babun Appu, (8) Don Theodhasas Wijegunaratna Samaranyake made claim thereto, and whereas the said claimants along with Alice Perera Wijesinghe Gunatilleka, have withdrawn their claims to the said lands, I, Walter Ernest Wait, Special Officer appointed under section 28 of the said Ordinances, under and by virtue of the powers vested in me in that behalf by section 4 of the said Ordinances, do hereby, on November 21, 1911, order and declare under section 4, sub-section (1), of the said Ordinances, that the said lands, as more fully described herein below, are the property of the Crown.

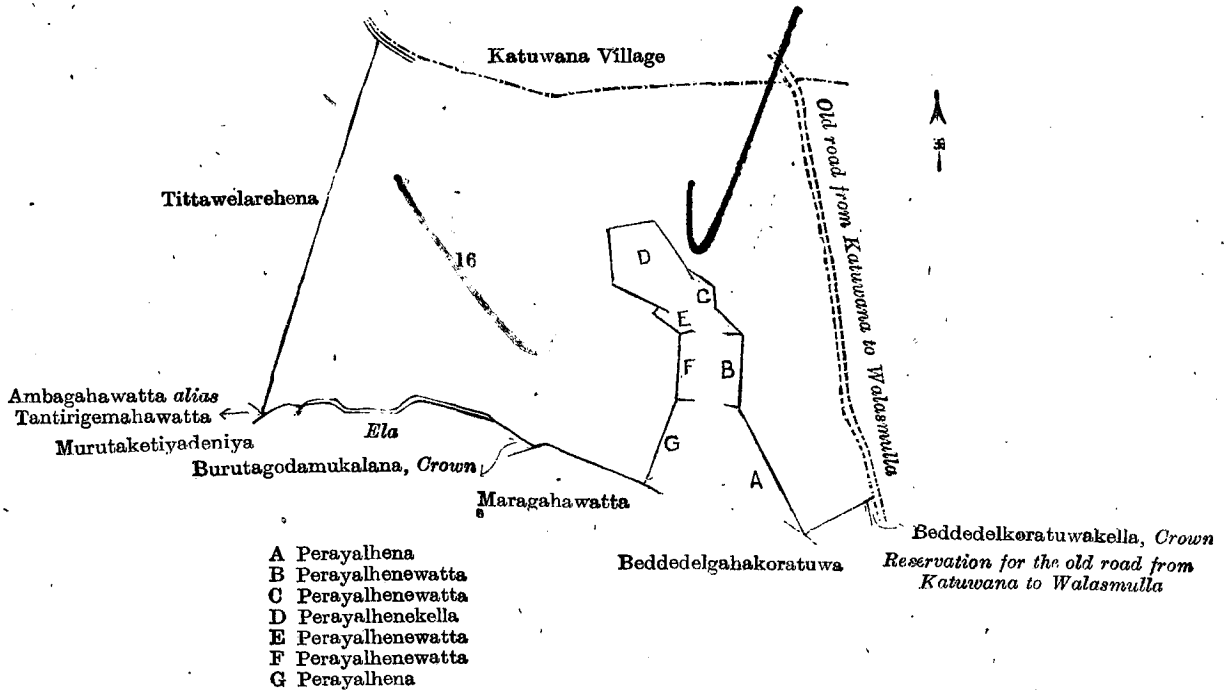
Description of the Lands referred to.

The following lots situated in the village of Hediwatta, in the West Giruwa pattu of the Hambantota District, in the Southern Province, as described in the annexed diagrams:—

I.—Preliminary plan 209. Field sheet O/15/24-32.
 Situation: Hediwatta village in West Giruwa pattu of Hambantota District.

Lot.	Name of Land.	Extent, A. R. P.
16	Tittawelarehena, Nugehena, Uswattehena, Katukurundumandiyehena, Kosgahahena, Julehena, Periyalhena, Bulatwelwattehena, Kebellaketiyehena	32 2 5

and bounded as follows: on the north by the village limit of Katuwana; on the east by the old road from Katuwana to Walasmulla; on the south by Beddedelkoratuwakella declared to be the property of the Crown under the Waste Lands Ordinances (reservation for the old road from Katuwana to Walasmulla), Beddedelgahakoratuwa declared to be the property of Wiramalage Babun Appu, Perayalhena declared to be the property of Ratnayaka Liyanage Katonahamy and Wiramalage Babun Appu under the Waste Lands Ordinances, Perayalhenewatta sold by Crown (T. Ps. 275,404 and 275,403), Perayalhenekella claimed by Namumunge Buriya and others, Perayalhenewatta sold by Crown (T. Ps. 275,403 and 275,404), Perayalhena declared to be the property of Ratnayake Liyanage Katonahamy and Wiramalage Babun Appu under the Waste Lands Ordinances, Maragahawatta claimed by Wiramalage Babun Appu and others, Burutagodamukalana declared to be the property of the Crown under the Waste Lands Ordinances, Murutaketiyadeniya claimed by Ratnayaka Weerakoon Nikulas and others; on the west by Ambagahawatta *alias* Tantirigemahawatta claimed by R. Don Siman and others; on the west by Tittawelarehena declared to be the property of Harry Obeyesekera and others under the Waste Lands Ordinances.



Surveyor-General's Office,
 Colombo, October 19, 1911.

Scale of 8 Chains to an Inch.

A. H. G. DAWSON,
 for Surveyor-General.

II.—Preliminary plan 209. Field sheet O/15/24-32.
 Situation: Hediwatta village in West Giruwa pattu of Hambantota District.

Lot.	Name of Land.	Extent, A. R. P.
16e	Beddedelgahakoratuwakella (reservation for road)	0 0 17

and bounded as follows: on the north by Kebellaketiyehena declared to be the property of the Crown under the Waste Lands Ordinances; on the east by the old road from Katuwana to Walasmulla; on the south by Landewatta claimed by Wiramalage Babun Appu; on the west by Beddedelgahakoratuwa declared to be the property of Wiramalage Babun Appu under the Waste Lands Ordinances.



Surveyor-General's Office,
 Colombo, October 19, 1911;

Scale of 8 Chains to an Inch.

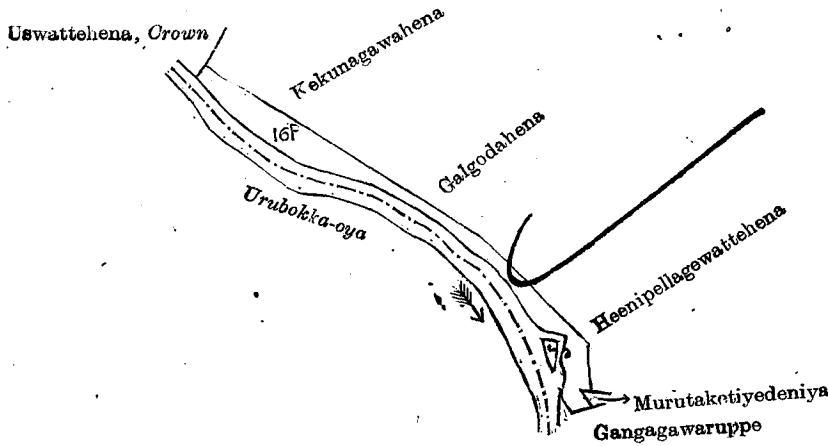
A. H. G. DAWSON,
 for Surveyor-General.

III.—Preliminary plan 209. Field sheet O/15/23-31 and O/15/24-32.

Situation : Hediwatta village in West Giruwa pattu of Hambantota District.

Lot.	Name of Land.	Extent, A. R. P.
16f	Heenipellagewattahena, Galgodahena, Kekunagawahena (reservation for Urubokka-oya)	1 3 9

and bounded as follows : on the north by Uswattehena declared to be the property of the Crown under the Waste Lands Ordinances, Kekunagawahena declared to be the property of Harry Obeysekera and others under the Waste Lands Ordinances, Galgodahena declared to be the property of ditto ; on the east by Heenipellagewattahena declared to be the property of Harry Obeysekera and others under the Waste Lands Ordinances ; on the south by Murutaketiyyedeniya claimed by Ratnayaka Weerakoon Nikulas and others, Gangagawaruppa claimed by Yapa Arachchige Babun and others ; and on the west by the Urubokka-oya.



Surveyor-General's Office,
Colombo, October 19, 1911.

Scale of 8 Chains to an Inch.

A. H. G. DAWSON,
for Surveyor-General.

IV.—Preliminary plan 209. Field sheet O/15/23-31.

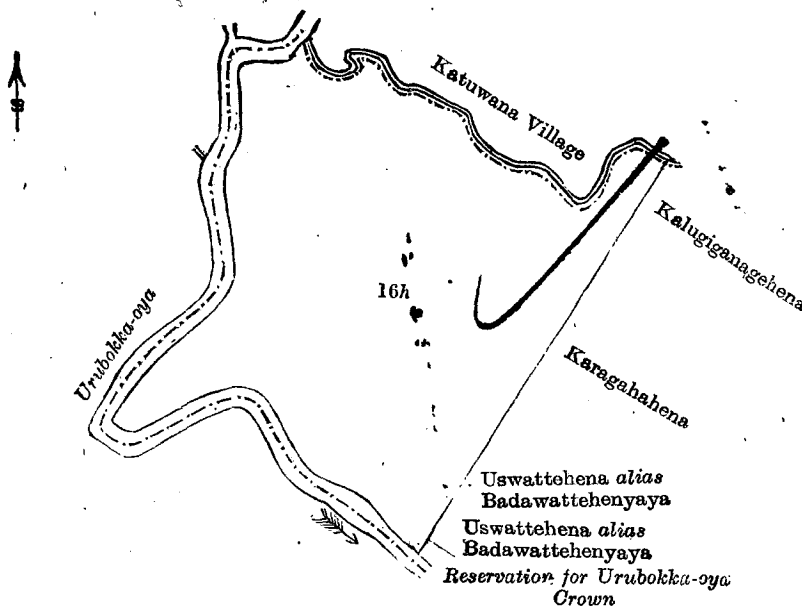
Situation : Hediwatta village in West Giruwa pattu of Hambantota District.

Lot.	Name of Land.	Extent, A. R. P.
16h	Netidiggahahena, Welituduwehena, Uswattehena <i>alias</i> Badawattehenyaya, Heenipellagewattahena	23 2 29

and bounded as follows : on the north by the village limit of Katuwana ; on the east by Kalugiganagehena declared to be the property of Harry Obeysekera and others under the Waste Lands Ordinances, Karagahahena declared to be the property of ditto, Uswattehena *alias* Badawattehenyaya declared to be the property of ditto, Uswattehena *alias* Badawattehenyaya (reservation for Urubokka-oya) declared to be the property of the Crown under the Waste Lands Ordinances ; on the south and west by Urubokka-oya.

November 21, 1911.

W. E. WATT,
Special Officer.



Surveyor-General's Office,
Colombo, October 19, 1911.

Scale of 8 Chains to an Inch.

A. H. G. DAWSON,
for Surveyor-General.

Hambantota S. O. No. 657.**Order under Section 4, Sub-section (1), of "The Waste Lands Ordinances of 1897, 1899, 1900, and 1903."**

In the matter of the land commonly called or known as Tennapitahena, situate in the village of Ambala, in the West Giruwa pattu of the Hambantota District, in the Southern Province, and of "The Waste Lands Ordinances of 1897, 1899, 1900, and 1903."

WHEREAS in pursuance of section 1 of the said Ordinances it was duly declared and notified on August 13, 1909, that if no claim to the land commonly called or known as Tennapitahena, situate in the village of Ambala, in the West Giruwa pattu of the Hambantota District, in the Southern Province, containing in extent 1 acre 3 roods and 1 perch, and shown as lot 276d in preliminary plan 300, and in the annexed diagram, was made to Harry Chambers Toller, Special Officer appointed under section 28 of the said Ordinances, within the period of three months from the date specified in the said notice, such land would be declared the property of the Crown, and dealt with on account of the Crown (*vide* Notice No. 3,527):

And whereas Hewa Getamanage Dingi Appu made claim thereto, and John Still, Special Officer appointed under section 28 of the said Ordinances, made due inquiry into such claim, and whereas the said claimant and the aforesaid John Still, with the consent of His Excellency the Governor, came to an agreement in writing dated February 3, 1910, concerning the said land, under section 4, sub-section (1), of the said Ordinances, whereby it was agreed that the said claimant should be declared the purchaser of the said land upon payment, on or before May 3, 1910, to the Assistant Government Agent of Hambantota, of a sum of Rupees Thirty (Rs. 30) only, as the purchase amount of the said land, and whereas the said amount has been duly paid by the said claimant, he is hereby, in pursuance of the agreement afore-mentioned, declared to be the purchaser of the said land, as more fully described herein below.

Description of the Land referred to.

The following lot situated in the village of Ambala, in the West Giruwa pattu of the Hambantota District, in the Southern Province, as described in the annexed diagram:—

Preliminary plan 300. Field sheet O/25/16.

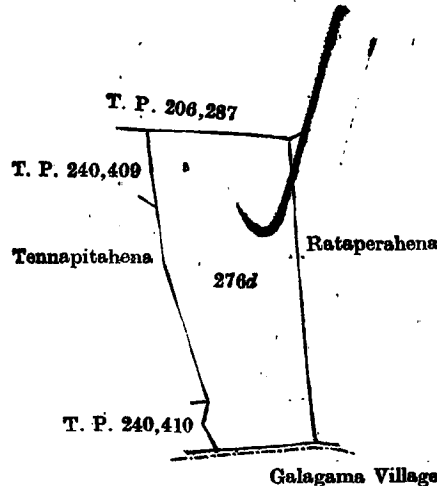
Situation: Ambala village in West Giruwa pattu of Hambantota District.

Lot.	Name of Land.	Extent, A. R. P.
276d	Tennapitahena	1 3 1

and bounded as follows: on the north by T. P. 206,287; on the east by Rataperahena sold under the Waste Lands Ordinances to Singa Arachchige Babun; on the south by the village limit of Galagama; on the west by T. P. 240,410, Tennapitahena claimed, by Hewagetamanage Dingi Appu, T. P. 240,409.

H. C. TOLLER,
Special Officer.

November 1, 1911.



Surveyor-General's Office,
Colombo, September 22, 1911.

Scale of 4 Chains to an Inch.

A. H. G. DAWSON,
for Surveyor-General.

Hambantota S. O. No. 658.**Order under Section 4, Sub-section (1), of "The Waste Lands Ordinances of 1897, 1899, 1900, and 1903."**

In the matter of the land commonly called or known as Telamaduhena, situate in the village of Ambala, in the West Giruwa pattu of the Hambantota District, in the Southern Province, and of "The Waste Lands Ordinances of 1897, 1899, 1900, and 1903."

WHEREAS in pursuance of section 1 of the said Ordinances it was duly declared and notified on August 13, 1909, that if no claim to the land commonly called or known as Telamaduhena, situate in the village of Ambala, in the West Giruwa pattu of the Hambantota District, in the Southern Province, containing in extent 1 acre 1 rood and 18 perches, and shown as lot 276e in preliminary plan 300, and in the annexed diagram, was made to Harry Chambers Toller, Special Officer appointed under section 28 of the said Ordinances, within the period of three months from the date specified in the said notice, such land would be declared the property of the Crown, and dealt with on account of the Crown (*vide* Notice No. 3,527):

And whereas Vitaranagamage Juwanis Appu made claim thereto, and John Still, Special Officer appointed under section 28 of the said Ordinances, made due inquiry into such claim, and whereas the said claimant and the aforesaid John Still, with the consent of His Excellency the Governor, came to an agreement in writing dated February 3, 1910, concerning the said land, under section 4, sub-section (1), of the said Ordinances, whereby it was agreed that the said claimant should be declared the purchaser of the said land upon payment, on or before May 3, 1910, to the Assistant Government Agent of Hambantota, of a sum of Rupees Thirty (Rs. 30) only, as the purchase amount of the said land, and whereas the said amount has been duly paid by the said claimant, he is hereby, in pursuance of the agreement afore-mentioned, declared to be the purchaser of the said land, as more fully described herein below.

Description of the Land referred to.

The following lot situated in the village of Ambala, in the West Giruwa pattu of the Hambantota District, in the Southern Province, as described in the annexed diagram :—

Preliminary plan 300. Field sheet O/25/16.

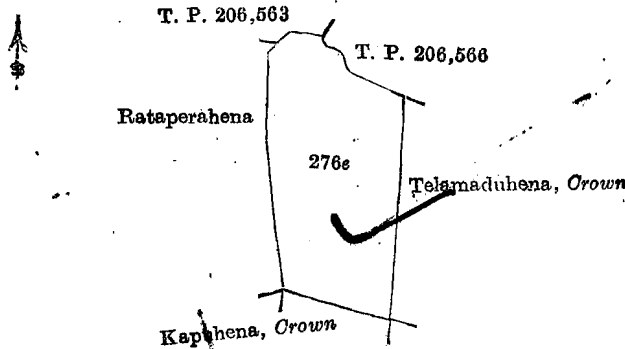
Situation : Ambala village in West Giruwa pattu of Hambantota District.

Lot.	Name of Land.	Extent, A. R. P.
276e	Telamaduhena	1 1 18

and bounded as follows : on the north by T. Ps. 206,563, 206,566 ; on the east by Telamaduhena declared to be the property of the Crown under the Waste Lands Ordinances ; on the south by Kapuhena declared to be the property of the Crown under the Waste Lands Ordinances ; on the west by Rataperahena claimed by Singa Arachchige Babun.

H. C. TOLLER,
Special Officer.

November 1, 1911.



Scale of 4 Chains to an Inch.

Surveyor-General's Office,
Colombo, September 22, 1912.

A. H. G. DAWSON,
for Surveyor-General.

Hambantota S. O. No. 659.

Order under Section 2 of "The Waste Lands Ordinances of 1897, 1899, 1900, and 1903," declaring Lands to be Crown Property.

In the matter of the lands commonly called or known as Ehalagahawatta, Hikgahagodakoratuwa, &c., situate in the village of Galpottayaya, in the West Giruwa pattu of the Hambantota District, in the Southern Province, and of "The Waste Lands Ordinances of 1897, 1899, 1900, and 1903."

THE notice required by section 1 of "The Waste Lands Ordinances of 1897, 1899, 1900, and 1903," having been duly published in manner prescribed by that section in respect of the above-named lands (*vide* Notice No. 4,184), and no claim having been made to the said lands or to any interest therein within the period of three months from the date specified in the said notice, I, Charles Valentine Brayne, Special Officer appointed under section 28 of the said Ordinances, under and by virtue of the powers vested in me in that behalf by section 2 of the said Ordinances, do hereby, on December 1, 1911, order and declare that the said lands, as more fully described herein below, situate in the village of Galpottayaya, in the West Giruwa pattu of the Hambantota District, in the Southern Province, and shown as lots 9a, 9b, 9c, 11, 9l, 9t, 9u, 13d, 18, 18a, 23, 24, 33, 36b, 37a, 38, 38a, 39, 48, 53, 56, 63, and 70 in preliminary plan 380, and in the annexed diagrams, and containing in extent 27 acres 3 roods and 29 perches, are the property of the Crown.

Description of the Lands referred to.

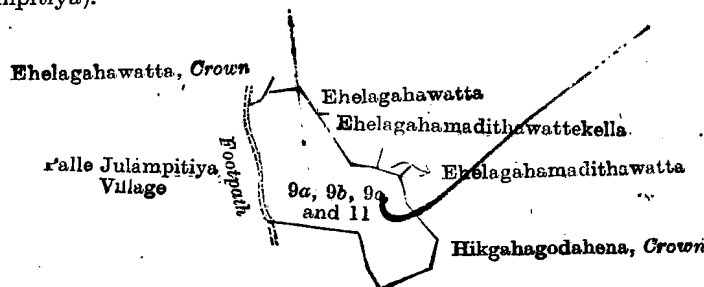
The following lots situated in the village of Galpottayaya, in the West Giruwa pattu of the Hambantota District, in the Southern Province, as described in the annexed diagrams :—

I.—Preliminary plan 380.

Situation : Galpottayaya village in West Giruwa pattu of Hambantota District.

Lot.	Name of Land.	Extent, A. R. P.	Lot.	Name of Land.	Extent, A. R. P.
9a	Ehalagahawatta	1 0 12	11	Ehalagahamadithewatta	0 2 3
9b	Do.	0 1 37			
9c	Hikgahagodakoratuwa	1 1 0			3 1 12

and bounded as follows : on the north by Ehalagahawatta declared to be Crown property under the Waste Lands Ordinances, Ehalagahawatta sold by the Crown, Ehalagahamadithawattekella claimed by Aggrahera Gamage Andris-hamy and another, Ehalagahamadithewatta claimed by Aggrahera Gamage Don Andris ; on the east and south by Hikgahagodahena declared to be Crown property under the Waste Lands Ordinances ; on the west by a footpath (the village limit of Palle Julampitiya).



Scale of 8 Chains to an Inch.

Surveyor-General's Office,
Colombo, July 20, 1911.

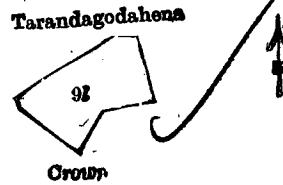
A. H. G. DAWSON,
for Surveyor-General.

II.—Preliminary plan 380.

Situation : Galpottēyaya village in West Giruwa pattu of Hambantota District.

Lot.	Name of Land.	Extent, A. R. P.
9l	Tarandagodakoratuwa	1 2 7

and bounded as follows : on the north, east, south, and west by Tarandagodahena declared to be Crown property under the Waste Lands Ordinances.



Surveyor-General's Office,
Colombo, July 20, 1911.

Scale of 8 Chains to an Inch.

A. H. G. DAWSON,
for Surveyor-General.

III.—Preliminary plan 380.

Situation : Galpottēyaya village in West Giruwa pattu of Hambantota District.

Lot.	Name of Land.	Extent, A. R. P.
9t	Dambeheha	1 2 19

and bounded as follows : on the north by a footpath ; on the east and south by Dambeheha declared to be Crown property under the Waste Lands Ordinances ; on the west by Dambehenewatta declared to be Crown property by civil action.



Surveyor-General's Office,
Colombo, July 20, 1911.

Scale of 8 Chains to an Inch.

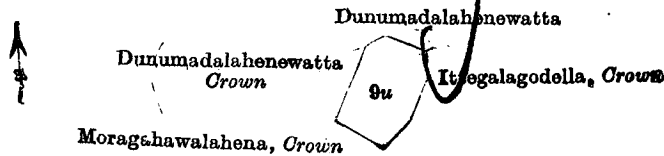
A. H. G. DAWSON,
for Surveyor-General.

IV.—Preliminary plan 380.

Situation : Galpottēyaya village in West Giruwa pattu of Hambantota District.

Lot.	Name of Land.	Extent, A. R. P.
9u	Dunumadalagahahena	1 0 31

and bounded as follows : on the north by Dunumadalahenewatta sold by the Crown ; on the east by Ittegalagodella declared to be Crown property under the Waste Lands Ordinances ; on the south by Moragahawalahena declared to be Crown property under the Waste Lands Ordinances ; on the west by Dunumadalahenewatta declared to be Crown property under the Waste Lands Ordinances.



Surveyor-General's Office,
Colombo, July 20, 1911.

Scale of 8 Chains to an Inch.

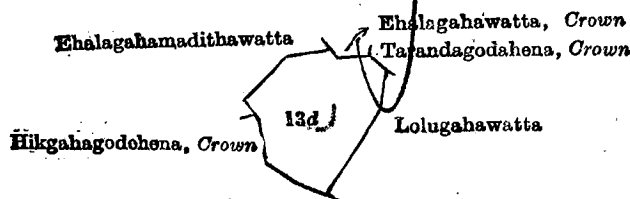
A. H. G. DAWSON,
for Surveyor-General.

V.—Preliminary plan 380.

Situation : Galpottēyaya village in West Giruwa pattu of Hambantota District.

Lot.	Name of Land.	Extent, A. R. P.
13d	Beddewatta	2 1 33

and bounded as follows : on the north by Ehalagahamadithewatta claimed by Aggrahera Gamage Don Andris, Ehalagahawatta declared to be Crown property under the Waste Lands Ordinances, Tarandagodahena declared to be Crown property under the Waste Lands Ordinances ; on the east by Lolugahawatta claimed by Aggrahera Gamage Sawunhamy ; on the south by Hikgahagodehena declared to be Crown property under the Waste Lands Ordinances ; on the west by Hikgahagodehena declared to be Crown property under the Waste Lands Ordinances, Ehalagahamadithewatta claimed by Aggrahera Gamage Don Andris.



Surveyor-General's Office,
Colombo, July 20, 1911.

Scale of 8 Chains to an Inch.

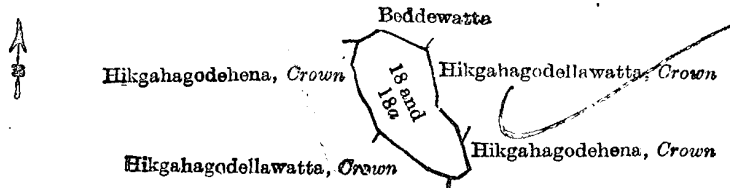
A. H. G. DAWSON,
for Surveyor-General.

VI.—Preliminary plan 380.

Situation : Galpottēyaya village in West Giruwa pattu of Hambantota District.

Lot.	Name of Land.	Extent, A. R. P.
18	Beddewatta	1 0 11
18a	Hikgahagodellewatta	0 3 2
		1 3 13

and bounded as follows : on the north by Beddewatta claimed [by Aggrahera Gamage Sawunhamy ; on the east by Hikgahagodellewatta declared to be Crown property under the Waste Lands Ordinances, Hikgahagodehena declared to be Crown property under the Waste Lands Ordinances ; on the south by Hikgahagodehena declared to be Crown property under the Waste Lands Ordinances, Hikgahagodellewatta declared to be Crown property under the Waste Lands Ordinances ; on the west by Hikgahagodehena declared to be Crown property under the Waste Lands Ordinances.



Surveyor-General's Office,
Colombo, July 20, 1911.

Scale of 8 Chains to an Inch.


A. H. G. DAWSON,
for Surveyor-General.

VII.—Preliminary plan 380.

Situation . Galpottēyaya village in West Giruwa pattu of Hambantota District.

Lot.	Name of Land.	Extent, A. R. P.
23	Hikgahagodekehelkella	0 0 35

and bounded as follows : on the north by Hikgahagodellewatta declared to be Crown property under the Waste Lands Ordinances, Hikgahagodehena declared to be Crown property under the Waste Lands Ordinances ; on the east by Hikgahagodehena declared to be Crown property under the Waste Lands Ordinances ; on the south by Hikgahagodehena declared to be Crown property under the Waste Lands Ordinances, Hikgahagodellewatta declared to be Crown property under the Waste Lands Ordinances ; on the west by Hikgahagodellewatta declared to be Crown property under the Waste Lands Ordinances.



Surveyor-General's Office,
Colombo, July 20, 1911.

Scale of 8 Chains to an Inch.


A. H. G. DAWSON,
for Surveyor-General.

VIII.—Preliminary plan 380.

Situation : Galpottēyaya village in West Giruwa pattu of Hambantota District.

Lot.	Name of Land.	Extent, A. R. P.
24	Tarandagoda	0 2 22

and bounded as follows : on the north and east by Tarandagodahena declared to be Crown property under the Waste Lands Ordinances ; on the south and west by Galagawawatta claimed by Hettiachchige Andris.



Surveyor-General's Office,
Colombo, July 20, 1911.

Scale of 8 Chains to an Inch.

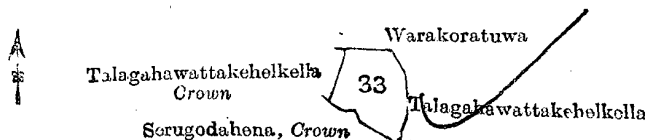
A. H. G. DAWSON
for Surveyor-General

IX.—Preliminary plan 380.

Situation : Galpottēyaya village in West Giruwa pattu of Hambantota District.

Lot.	Name of Land.	Extent, A. R. P.
33	Talagahawattekehelkella	0 3 31

and bounded as follows : on the north by Warakoratuwa claimed by Hettiachchige Arnolis ; on the east by Talagahawattakehelkella claimed by Hewa Nedungodage Tenhamy ; on the south by Serugodahena declared to be Crown property under the Waste Lands Ordinances ; on the west by Talagahawattekehelkella declared to be Crown property under the Waste Lands Ordinances.



Surveyor-General's Office,
Colombo, July 20, 1911.

Scale of 8 Chains to an Inch.

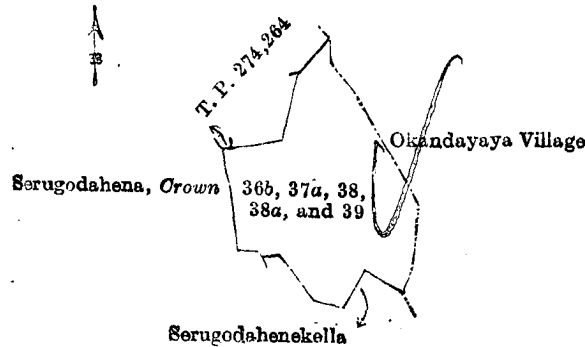
A. H. G. I
for Surv

X.—Preliminary plan 380.

Situation : Galpottēyaya village in West Giruwa pattu of Hambantota District.

Lot.	Name of Land.	Extent, A. R. P.	Lot.	Name of Land.	Extent, A. R. P.
36b	Serugodahena	0 0 35	39	Serugodahenekella	2 1 17
37a	Do.	0 3 3			
38	Kalugasarewattehana	0 3 32			5 1 9
38a	Kalugasarewatta	1 0 2			

and bounded as follows : on the north by T. P. 274,264 ; on the east by the village limit of Okandēyaya ; on the south by Serugodahenekella claimed by the Crown and Weeratunga Arachchige Lokuhamy, Serugodahena declared to be Crown property under the Waste Lands Ordinances ; on the west by Serugodahena, &c., declared to be Crown property under the Waste Lands Ordinances.



Surveyor-General's Office,
Colombo, July 20, 1911.

Scale of 8 Chains to an Inch.

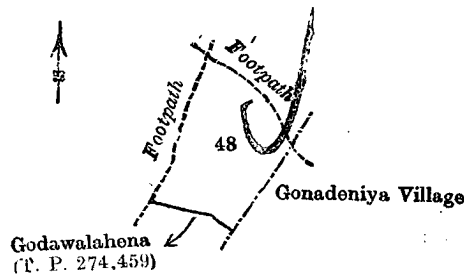
A. H. G. DAWSON,
for Surveyor-General.

XI.—Preliminary plan 380.

Situation : Galpottēyaya village in West Giruwa pattu of Hambantota District.

Lot.	Name of Land.	Extent, A. R. P.
48	Godawalahenewatta	2 1 36

and bounded as follows : on the north by a footpath ; on the east by the village limit of Gonadeniya ; on the south by Godawalahena sold by the Crown (T. P. 274,459) ; on the west by a footpath.



Surveyor-General's Office,
Colombo, July 20, 1911.

Scale of 8 Chains to an Inch.

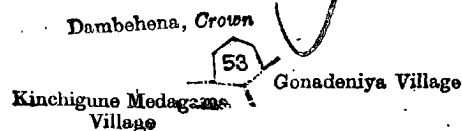
A. H. G. DAWSON,
for Surveyor-General.

XII.—Preliminary plan 380.

Situation : Galpottēyaya village in West Giruwa pattu of Hambantota District.

Lot.	Name of Land.	Extent, A. R. P.
53	Dambehnekella	0 1 10

and bounded as follows : on the north and east by Dambehena declared to be Crown property under the Waste Lands Ordinances ; on the south by the village limit of Gonadeniya, the village limit of Kinchigune Medagama ; on the west by Dambehena declared to be Crown property under the Waste Lands Ordinances.



Surveyor-General's Office,
Colombo, July 20, 1911.

Scale of 8 Chains to an Inch.

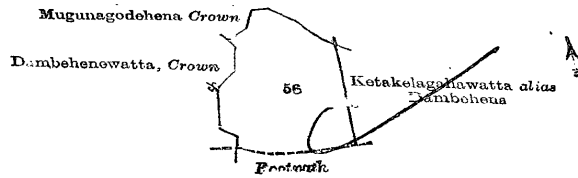
A. H. G. DAWSON,
for Surveyor-General.

XIII.—Preliminary plan 380.

Situation : Galpottēyaya village in West Giruwa pattu of Hambantota District.

Lot.	Name of Land.	Extent, A. R. P.
56	Dambehnewatta	4 2 20

and bounded as follows : on the north by Mugunagodehana declared to be Crown property under the Waste Lands Ordinances ; on the east by Ketakelagahawatta alias Dambehena claimed by Polonnaruwa Gamage Lokuhamy on the north by a footpath ; on the west by Dambehnewatta declared to be Crown property under a civil case.



Surveyor-General's Office,
Colombo, July 20, 1911.

Scale of 8 Chains to an Inch.

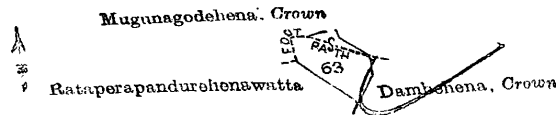
A. H. G. DAWSON,
for Surveyor-General.

XIV.—Preliminary plan 380.

Situation : Galpottayaya village in West Giruwa pattu of Hambantota District.

Lot.	Name of Land.	Extent, A. R. P.
63	Rataperapandurehenewatta	0 3 1

and bounded as follows : on the north by Mugunagodehena declared to be Crown property under the Waste Lands Ordinances ; on the east by Dambeheha declared to be Crown property under the Waste Lands Ordinances ; on the south by Rataperapandurehenewatta granted at half-improved value : on the west by a footpath.



Surveyor-General's Office,
Colombo, July 20, 1911.

Scale of 8 Chains to an Inch.

A. H. G. DAWSON,
for Surveyor-General.

XV.—Preliminary plan 380.

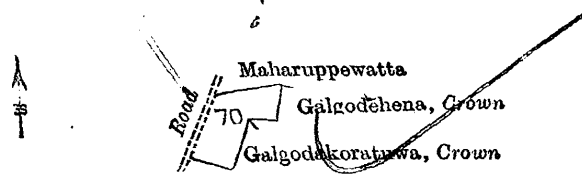
Situation : Galpottayaya village in West Giruwa pattu of Hambantota District.

Lot.	Name of Land.	Extent, A. R. P.
70	Mahawatta	0 2 30

and bounded as follows : on the north by Maharupewatta claimed by Hettischchige Samelhamy and others ; on the east by Galgodehena declared to be Crown property under the Waste Lands Ordinances, Galgodakoratuwa declared to be Crown property under the Waste Lands Ordinances ; on the south by Galgodakoratuwa declared to be Crown property under the Waste Lands Ordinances ; on the west by a road.

December 1, 1911.

C. V. BRAYNE,
Special Officer.



Surveyor-General's Office,
Colombo, July 20, 1911.

Scale of 8 Chains to an Inch.

A. H. G. DAWSON,
for Surveyor-General.

Kurunegala S. O. No. 389.

Order under Section 2 of "The Waste Lands Ordinances of 1897, 1899, 1900, and 1903,"
declaring Land to be Crown Property.

In the matter of the land commonly called or known as Ilukwatta (reservation for road), situate in the village of Bal in the Meda Pattu Korale East of the Katugampola hatpattu of the Kurunegala District, in the North-Western Province, and of "The Waste Lands Ordinances of 1897, 1899, 1900, and 1903."

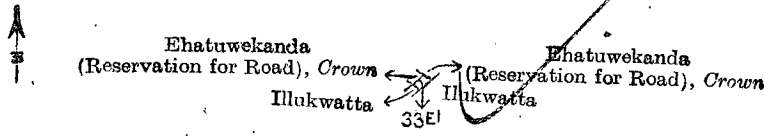
THE notice required by section 1 of "The Waste Lands Ordinances of 1897, 1899, 1900, and 1903," having duly published in manner prescribed by that section in respect of the above-named land (*vide* Notice No. 4,129) claim having been made to the said land or to any interest therein within the period of three months from the date in the said notice, I, Norman Albert Hampton, Special Officer appointed under section 28 of the said Ordinances and by virtue of the powers vested in me in that behalf by section 2 of the said Ordinances, do hereby, on November 30, 1911, order and declare that the said land, as more fully described herein below, situate in the village of Balawala, Pattu Korale East of the Katugampola hatpattu of the Kurunegala District, in the North-Western Province as lot 33e1 in preliminary plan 359, and in the annexed diagram, and containing in extent $1\frac{1}{2}$ perches, is of the Crown.

Description of the Land referred to.

The land commonly called or known as Ilukwatta (reservation for road), situated in the village of F Meda Pattu Korale East of the Katugampola hatpattu of the Kurunegala District, in the North-Western Province in extent $1\frac{1}{2}$ perches, shown as lot 33e1 in preliminary plan 359 and in the annexed diagram, and bounded on the north by Ehatuwekanda (reservation for road) declared to be Crown property under the Waste Lands Ordinances ; on the east and south by Ilukwatta sold by the Crown ; on the west by Ehatuwekanda (reservation for road) declared to be Crown property under the Waste Lands Ordinances.

November 30, 1911.

N. A.



Surveyor-General's Office,
Colombo, June 15, 1911.

Scale of 8 Chains to an Inch.

A. H. G. DAWSON,
for Surveyor-General.

Kurunegala S. O. No. 390.

**Order under Section 2 of "The Waste Lands Ordinances of 1897, 1899, 1900, and 1903,"
declaring Lands to be Crown Property.**

In the matter of the lands commonly called or known as road, situate in the village of Kawudumunna, in the Meda Pattu Korale East of the Katugampola hatpattu of the Kurunegala District, in the North-Western Province, and of "The Waste Lands Ordinances of 1897, 1899, 1900, and 1903."

THE notice required by section 1 of "The Waste Lands Ordinances of 1897, 1899, 1900, and 1903," having been duly published in manner prescribed by that section in respect of the above-named lands (*vide* Notice No. 4,187), and no claim having been made to the said lands or to any interest therein within the period of three months from the date specified in the said notice, I, Norman Albert Hampton, Special Officer appointed under section 28 of the said Ordinances, under and by virtue of the powers vested in me in that behalf by section 2 of the said Ordinances, do hereby, on December 15, 1911, order and declare that the said lands, as more fully described herein below, situate in the village of Kawudumunna, in the Meda Pattu Korale East of the Katugampola hatpattu of the Kurunegala District, in the North-Western Province; and shown as lots 40a, 113e, 115c in preliminary plan 398, and in the annexed diagrams, and containing in extent 4 acres 2 roods and 34 perches, are the property of the Crown.

Description of the Lands referred to.

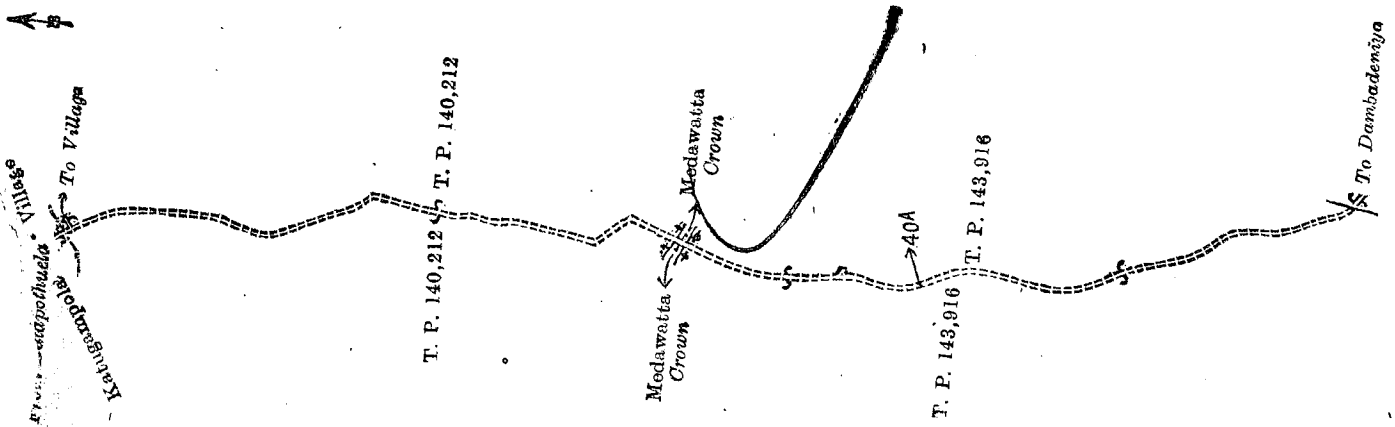
The following lots situated in the village of Kawudumunna, in the Meda Pattu Korale East of the Katugampola hatpattu of the Kurunegala District, in the North-Western Province, as described in the annexed diagrams:—

I.—Preliminary plan 398.

Situation: Kawudumunna village in Meda Pattu Korale East of Kurunegala District.

Lot.	Name of Land.	Extent, A. R. P.
40a .. Road 3 1 20

and bounded as follows: on the north by T. P. 140,212, Medawatta claimed by the Crown and encroached upon by H. J. Pieris, T. P. 143,916; on the east by T. P. 143,916; on the south by T. P. 143,916, Medawatta claimed by the Crown and encroached upon by H. J. Pieris, T. P. 140,212; on the west by the village limit of Katugampola.



Surveyor-General's Office,
Colombo, July 20, 1911.

Scale of 16 Chains to an Inch.

A. H. G. DAWSON,
for Surveyor-General.

II.—Preliminary plan 398.

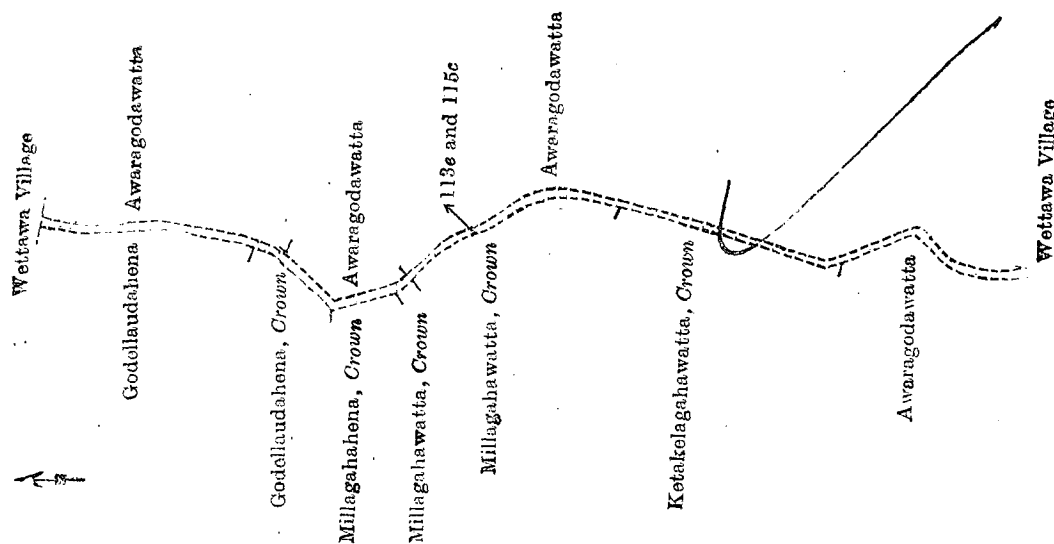
Situation: Kawudumunna village in Meda Pattu Korale East of Kurunegala District.

Lot.	Name of Land.	Extent, A. R. P.
113e .. Road 0 2 8
115c .. Do. 0 3 6
		1 1 14

and bounded as follows: on the north by Awaragodawatta sold by the Crown; on the east by Awaragodawatta sold by the Crown, Millagahawatta claimed by the Crown, Millagahahena claimed by the Crown; on the south by Awaragodawatta sold by the Crown, Ketakelagahawatta claimed by the Crown, Godellaudahena sold by the Crown, the village limit of Wettawa.

December 15, 1911.

N. A. HAMPTON,
Special Officer.



Surveyor-General's Office,
Colombo, July 23, 1911.

Scale of 8 Chains to an Inch.

A. H. G. DAWSON,
for Surveyor-General.

Anuradhapura S. O. No. 690.

Order under Section 2 of "The Waste Lands Ordinances of 1897, 1899, 1900, and 1903,"
declaring Lands to be Crown Property,

In the matter of the lands commonly called or known as Landukeledeulhena, Siyambalagasweweminipittaniya (old cemetery), Kudawewa (tank), &c., situate in the village of Siyambalagaswewa, in the Ihala Kendetulana of the Kende korale of the Nuwaragam palata, in the North-Central Province, and of "The Waste Lands Ordinances of 1897, 1899, 1900, and 1903."

THE notice required by section 1 of "The Waste Lands Ordinances of 1897, 1899, 1900, and 1903," having been duly published in manner prescribed by that section in respect of the above-named lands (*vide* Notice No. 3,963), and no claim having been made to the said lands or to any interest therein within the period of three months from the date specified in the said notice, I, Howard Orme Fox, Special Officer appointed under section 23 of the said Ordinances, under and by virtue of the powers vested in me in that behalf by section 2 of the said Ordinances, do hereby, on December 15, 1911, order and declare that the said lands, as more fully described herein below, situate in the village of Siyambalagaswewa, in the Ihalakendetulana of the Kende korale of the Nuwaragam palata, in the North-Central Province, and shown as lots 1, 1a, 1b, 1f, 1g, 1h, 1i, 1j, 1k, 2, 3, 5, 5c, 5d, 5e, 8, 15, 17, 13, 21, 34, 36, 48, 49, 50, and 51 in preliminary plan 553., and in the annexed diagram, and containing in extent 683 acres 3 roods and 13 perches, are the property of the Crown.

Description of the Lands referred to.

The following lots situated in the village of Siyambalagaswewa, in the Ihala Kende tulana of the Kende korale in the Nuwaragam palata, in the North-Central Province, as described in the annexed diagram:—

Preliminary plan 553.

Situation: Siyambalagaswewa village in Kende korale of Nuwarakalawiya Di

Lot.	Name of Land.	Extent, A. R. P.	Lot.	Name of Land.
1	Landukeledeulhena	246 1 23	5e	Siyambalagaswewetisbamt
1a	Do.	223 2 22	8	Accareidama (path reserva
1b	Do.	0 3 21	15	Landukele
1f	Do.	1 0 9	17	Accareidama
1g	Do.	0 3 14	18	Kongahakele (bund reserva
1h	Do.	4 0 11	21	Wewakanda-addarabima (
1i	Do.	0 2 39		servation)
1j	Do.	0 0 20	34	Landukele
1k	Do.	2 0 16	36	Wewabima
2	Siyambalagasweweminipittaniya (old		48	Stream
	cemetery)	0 0 39	49	Do.
3	Kudawewa (tank)	5 0 16	50	Do.
5	Siyambalagaswewetisbamba	3 0 17	51	Road
5c	Do.	0 0 20		
5d	Do.	0 0 7		

and bounded as follows: on the north by the village limit of Puliyankulama, the village limit of Wel the village limit of Kendewa, the village limit of Ehetuwagama; on the south by the village limit village limit of Kallanchiya; on the west by the village limit of Kallanchiya.

NOTE.—The following lots lying within the above boundaries are excluded from this order, acreage of 267 acres and 12 perches is not included in the acreage of 683 acres 3 roods and 13 perches

Lot.	Name of Land.	Extent, A. R. P.	Lot.	Name of Land.
1c	Landukeledeulhena	0 2 30	45	Alutwewa (tank)
1d	Do.	0 0 19	9	T. P. 173,065
1e	Do.	0 0 20	10	Part of Wekandepaula, Accare
4	T. P. 231,059	5 1 3	11	T. Ps. 196,761, 206,222,
5a	Siyambalagaswewetisbamba	0 3 0		and 217,623
5b	Do.	0 1 34	12	Part of Kolakamateakka
6	Siyambalagaswewegangoda	4 2 37		(encroachment by owners of
7	Accareidama, P. P. 3,417/10,897,			196,761, &c.)
	T. P. 260,229	1 1 8	13	Puranawatta
14	Siyambalagaswewa (tank)	102 2 25	16	Accareidama (P. P. 3,416/10,89

Lot.	Name of Land.	Extent, A. R. P.	Lot.	Name of Land.	Extent, A. R. P.
19 ..	T. Ps. 235,721, 217,624, 173,066, 152,149, 173,250, 176,380, 173,067, 180,098, 214,710, 229,403, 188,512, 174,035 ..	26 0 23	37 ..	Part of Accareidama ..	1 3 10
20 ..	Part of Accareidama (bund reservation)	1 1 24	38 ..	T. Ps. 203,717, 172,356, 203,716, 208,405, 240,481, 183,450, 152,147, 218,342, 152,143, 189,859, 172,357, 172,358, 233,423, 227,682, 233,424, 233,425, 224,665, and 188,449 ..	44 1 22
22 ..	Puranawela ..	51 3 6	39 ..	Part of Accareidamewedibima ..	1 2 26
23 ..	Do. ..	0 0 1	40 ..	Do. ..	0 0 16
24 ..	Do. ..	0 0 5	41 ..	Do. ..	0 0 12
25 ..	Do. ..	0 0 8	42 ..	Do. ..	0 0 38
26 ..	Kumburubima ..	0 0 5	43 ..	Part of Accareidama ..	0 0 2
27 ..	Kumbureaccareidama (ela reservation)	0 0 12	44 ..	Do. ..	0 0 1
28 ..	Kumbureaccareidama (ela reservation)	0 0 3	46 ..	Alutweweaccare ..	1 3 20
29 ..	Part of Puranawela (ela reservation) ..	0 0 6	47 ..	T. P. 240,480 ..	0 1 10
30 ..	Kumburubima ..	0 0 11	38½ ..	Accarewela ..	0 0 14
31 ..	Do. ..	0 0 2			
32 ..	Do. ..	0 0 2			
33 ..	Do. ..	0 0 1			
35 ..	Elaudaha-accareidama ..	1 3 18			267 0 12

December 15, 1911.

H. O. Fox,
Special Officer.

[For Diagram see page 91.]

**Order under Section 2 of "The Waste Lands Ordinances of 1897, 1899, 1900, and 1903,"
declaring Lands to be Crown Property.**

In the matter of the lands commonly called or known as Kandugalahena, Nadeniyehenu, Pansalawattahena, &c., situate in the village of Paragala, in the Morawak korale of the Matara District, in the Southern Province, and of "The Waste Lands Ordinances of 1897, 1899, 1900, and 1903."

THE notice required by section 1 of "The Waste Lands Ordinances of 1897, 1899, 1900, and 1903," having been duly published in manner prescribed by that section in respect of the above-named lands (*vide* Notice No. 4,209), and no claim having been made to the said lands or to any interest therein within the period of three months from the date specified in the said notice, I, Arthur Charles Allnutt, Assistant Government Agent of the Matara District, in the Southern Province, under and by virtue of the powers vested in me in that behalf by section 2 of the said Ordinances, do hereby on December 4, 1911, order and declare that the said lands, as more fully described herein below, situate in the village of Paragala, in the Morawak korale of the Matara District, in the Southern Province, and shown as lots 54, 54u, 54v, 51a, 54l, 54m, 57d, and 57e, in block survey preliminary plan 16½, and in the annexed diagrams, and containing in extent 30 acres 2 roods and 4 perches, are the property of the Crown.

Description of the Land referred to.

The following lots situated in the village of Paragala, in the Morawak korale of the Matara District, in the Southern Province, as described in the annexed diagrams:—

I.—Block survey preliminary plan 16½. Field sheets O/15/17-25 and O/15/33-41.
Situation: Paragala village in Morawak korale of Matara District.

Lot.	Name of Land.	Extent, A. R. P.
54	Kandugalahena, Annasigulanahena, Nadeniyahena ..	16 1 25

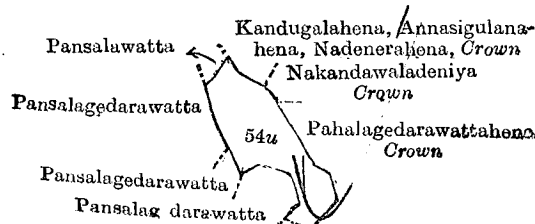
and bounded as follows: on the north by Mahawila-dola; on the east by Bokkaraketiyamukalana, Crown, Manthandawalamukalana, Crown, Nakandawaladeniya claimed by D. K. D. Haramanis and T. P. 260,209; on the south by T. P. 260,209, Nakandawaladeniya, Crown, Pansalawattahena claimed by V. Garuhamy, and Pansalawatta claimed by Abeywickremebattagodage Sadiris; on the west by Paragahawatta, Eogdapelawatta, Pitawelakumbura claimed by Wannige Don Denis and others, Ambalanpitiyakumbura, Illawelgodakumbura claimed by A. G. Don Siyadoris, Ambalanpitiyawatta claimed by V. Janis, &c., Gorokwattadeniya claimed by P. V. Don Juanis and others, Polpitiyakoratuwa claimed by V. Endoris.

[For Diagram see page 92.]

II.—Block survey preliminary plan 16½. Field sheet O/15/33-41.
Situation: Paragala village in Morawak korale of Matara District.

Lot.	Name of Land.	Extent, A. R. P.
54u	Pansalawattahena ..	1 2 3

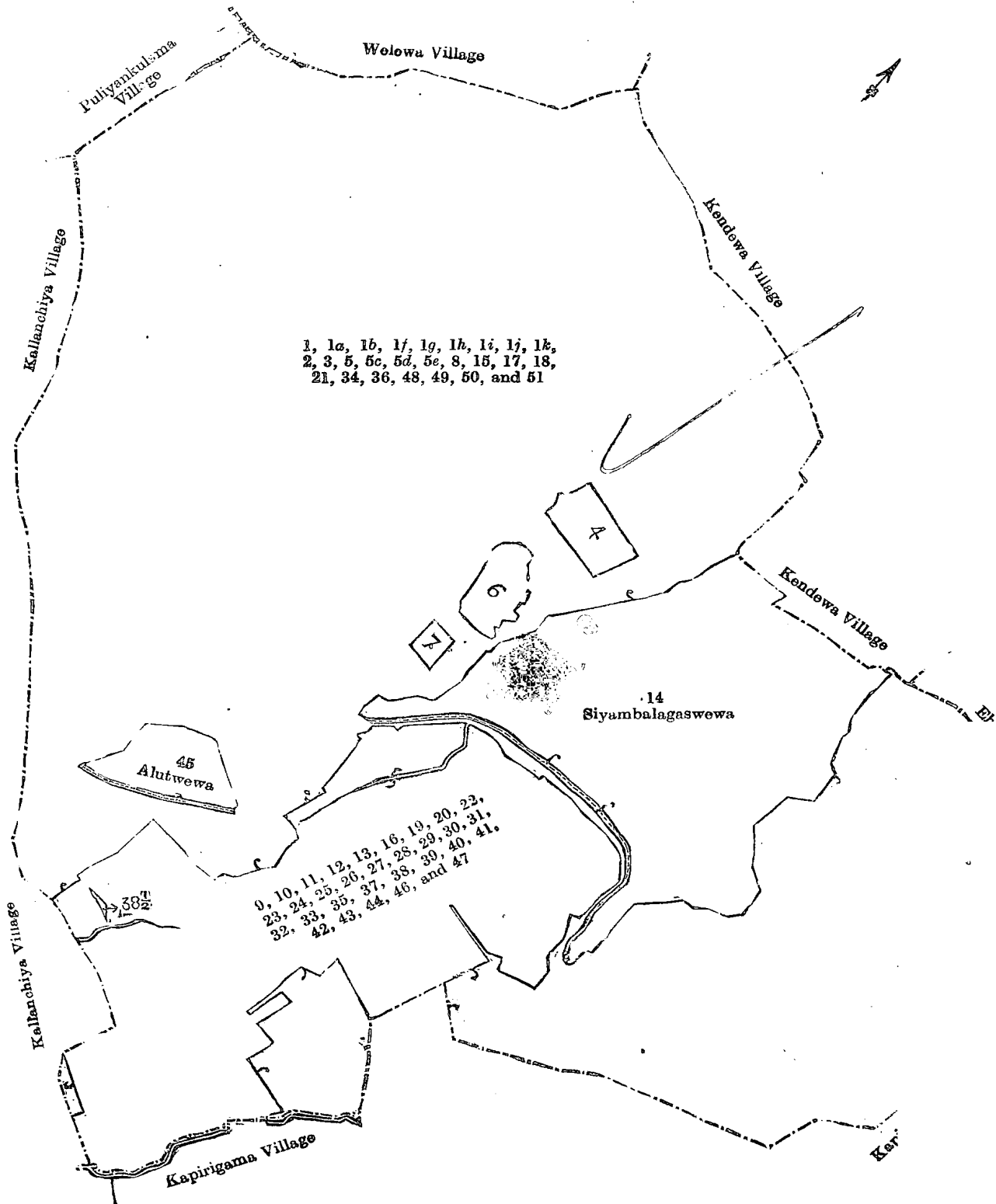
and bounded as follows: on the north by Kandugalahena, Annasigulanahena, Nadeniyahena, Crown; on the east by Nakandawaladeniya, Pahalagedarawattahena, Crown; on the south by Pahalagederawattahena, Crown; on the west by Pansalawatta claimed by Abeywickrema Battagodage Sadris, Pansalagederawatta claimed by Wannige Garuhamy, Pansalagederawatta claimed by Wannige Babunhamy.



Surveyor-General's Office,
Colombo, August 23, 1910.

Scale of 8 Chains to an Inch.

J. B. M. RIDOUT,
for Acting Surveyor-General.



Scale of 16 Chains to an Inch.

Surveyor-General's Office,
Colombo, December 1, 1909.

J.
for S



Surveyor-General's Office,
Colombo, August 23, 1910.

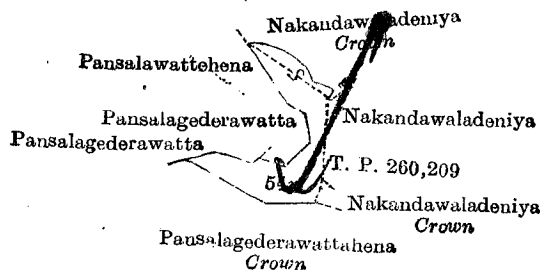
Scale of 8 Chains to an Inch.

J. B. M. RIDOUT,
for Acting Surveyor-General.

III.—Block survey preliminary plan 16½. Field sheet O/15/33-41.
Situation : Paragala village in Morawak korale of Matara District.

Lot.	Name of Land.	Extent, A. R. P.
54v	Pahalagedarawattahena	1 1 16

and bounded as follows : on the north by Nakandawaladeniya, Crown ; on the east by Nakandawaladeniya claimed by Dirasinkankanange Don Harmanis, T. P. 260,209, Nakandawaladeniya, Crown ; on the south by Pansalagedarawattahena, Crown ; on the west by Pansalawattahena claimed by Wannige Garuhamy ; Pansalagedarawatta claimed by Wannige Babunhamy, Pansalagedarawatta claimed by Wannige Garuhamy.



Surveyor-General's Office,
Colombo, August 23, 1910.

Scale of 8 Chains to an Inch.

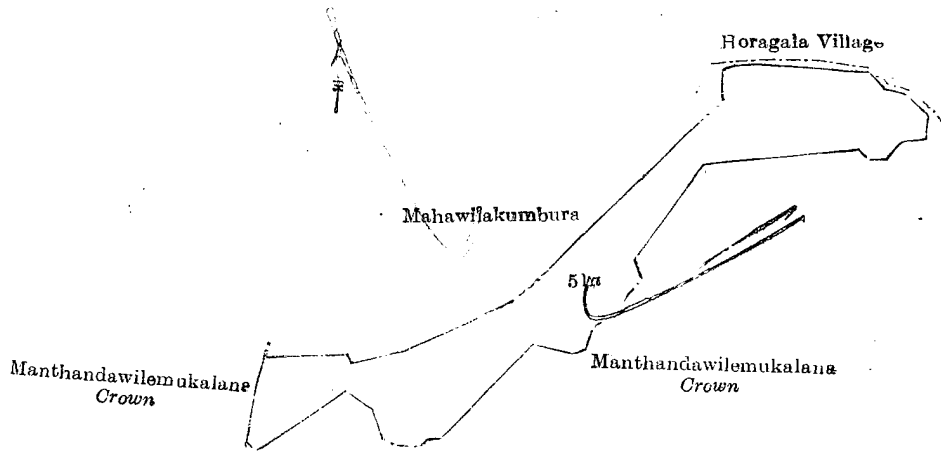
J. B. M. RIDOUT,
for Acting Surveyor-General.

IV.—Block survey preliminary plan 16½. Field sheets O/15/17-25 and O/15/18-26.

Situation : Paragala village in Morawak korale of Matara District.

Lot.	Name of Land.	Extent, A. R. P.
51a	Mahawiladeniya	9 0 28

and bounded as follows : on the north by Mahawilakumbura claimed by W. Garuhamy and Horagala village ; on the east Horagala village and Manthandawilemukalana, Crown ; on the south by Manthandawilemukalana, Crown ; on the west Manthandawilemukalana, Crown, and Mahawilakumbura claimed by W. Garuhamy.



Surveyor-General's Office,
Colombo, August 23, 1910.

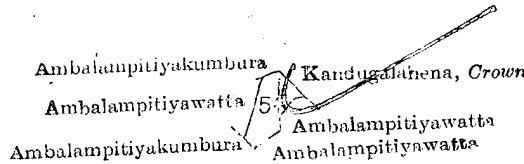
Scale of 8 Chains to an Inch.

J. B. M. RIDOUT,
for Acting Surveyor-General.

V.—Block survey preliminary plan 16½. Field sheet O/15/17-25.
Situation : Paragala village in Morawak korale of Matara District.

Lot.	Name of Land.	Extent, A. R. P.
54l	Ambalampitiyawatta	0 1 24

and bounded as follows : on the north by Ambalampitiyakumbura claimed by A. G. Don Siyadoris and Kandugalahena, Crown ; on the east by Kandugalahena, Crown, Ambalampitiyawatta claimed by W. Janis ; on the south by Ambalampitiyawatta claimed by W. Janis and Ambalampitiyakumbura claimed by A. G. Don Siyadoris ; on the west by Ambalampitiyawatta claimed by W. Janis and Ambalampitiyakumbura claimed by A. G. Don Siyadoris.



Surveyor-General's Office,
Colombo, August 23, 1910.


Scale of 8 Chains to an Inch.

J. B. M. RIDOUT,
for Acting Surveyor-General.

VI.—Block survey preliminary plan 16½. Field sheet O/15/17-25.
Situation : Paragala village in Morawak korale of Matara District.

Lot.	Name of Land.	Extent, A. R. P.
54m	Ambalampitiyawatta	0 1 7

and bounded as follows : on the north by Ambalampitiyawatta claimed by W. Janis and Kandugalahena, Crown ; on the east by Kandugalahena, Crown ; on the south by Ambalampitiyawatta claimed by W. Janis ; on the west by Ambalampitiyawatta claimed by W. Janis.



Surveyor-General's Office,
Colombo, August 23, 1910.

Scale of 8 Chains to an Inch.

J. B. M. RIDOUT,
for Acting Surveyor-General.

VII.—Block survey preliminary plan 16½. Field sheets O/15/17-25, O/15/33-41.
Situation : Paragala village in Morawak korale of Matara District.

Lot.	Name of Land.	Extent, A. R. P.
57d	Wila-addaradeniya	1 1 5

and bounded as follows : on the north by Wila-addaradeniya, Crown ; on the east by Baduwatta, Giniyangahawatta claimed by W. Loku Appu, footpath, Badiluwatta claimed by W. Lokuappu, Wila-addaradeniya, Crown, Badiluwatta claimed by W. Lokuappu, Galpottewatta claimed by W. Nitasinge Davith ; on the south by Wila-addaradeniya, Crown ; on the west by Wila-addaradeniya, Crown, Paragalahena, Crown, and Wila-addaradeniya, Crown.



Surveyor-General's Office,
Colombo, August 23, 1910.

Scale of 8 Chains to an Inch.

J. B. M. RIDOUT,
for Acting Surveyor-General.

VIII.—Block survey preliminary plan 16½. Field sheet O/15/17-25.

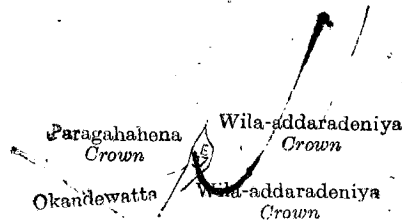
Situation : Paragala village in Morawak korale of Matara District.

Lot.	Name of Land.	Extent, A. R. P.
57e	Paragahahena	0 0 16

and bounded as follows: on the north by Paragahahena and Wila-addaradeniya, Crown; on the east by Wila-addaradeniya, Crown; on the south by Wila-addaradeniya, Crown; on the west by Okandewatta claimed by N. Davith and Paragahahena, Crown.

Matara Kacheheri,
December 4, 1911.

A. C. ALLNUTT,
Assistant Government Agent.



Surveyor-General's Office,
Colombo, August 23, 1910.

Scale of 8 Chains to an Inch.

J. B. M. RIDOUT,
for Acting Surveyor-General.