

# Ceylon Government Gazette

Published by Authority.

No. 6,487 — FRIDAY, FEBRUARY 2, 1912.

PART I.—General: Minutes, Proclamations, Appointments,  
and General Government Notifications.

PART II.—Legal and Judicial.

PART III.—Provincial Administration.

PART IV.—Land Settlement.

PART V.—Mercantile, Marine, Municipal, Local, &c.

*Separate paging is given to each Part in order that it may be filed separately.*

## Part IV.—Land Settlement.

	PAGE		PAGE
Preliminary Notices .. .. .	95	Final Orders .. .. .	105

### PRELIMINARY NOTICES.

#### Matara Notice No. 4,345.

#### Notice under "The Waste Lands Ordinances of 1897, 1899, 1900, and 1903."

TAKE notice that unless within three months from February 2, 1912, the persons, if any, who claim any interest in the lands hereinafter mentioned make claim in person or in writing to the said lands or to some interest therein to M. M. Wedderburn, Esq., Special Officer appointed under section 28 of "The Waste Lands Ordinances of 1897, 1899, 1900, and 1903," at his office at Fort, Colombo:

Such Special Officer, in pursuance of the powers vested in him by the said Ordinances, will declare by writing under his hand that the lands, to which no claim has been made, are the property of the Crown.

M. M. WEDDERBURN,  
Special Officer.

#### *Description of the Lands referred to.*

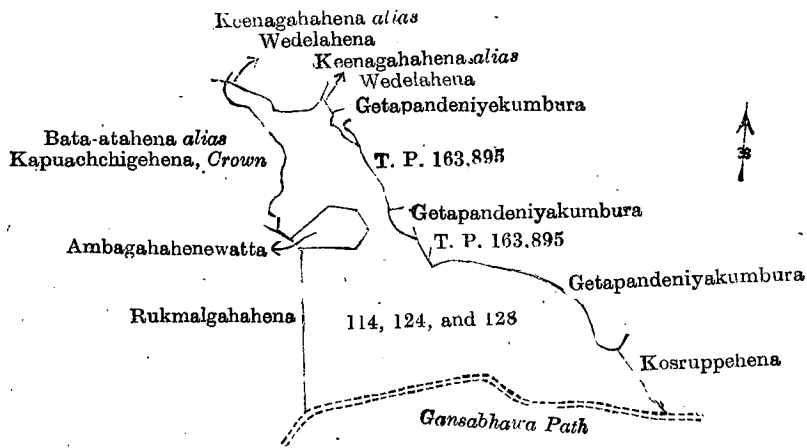
The following lots situated in the village of Owitigamuwa, in the Gangaboda pattu of the Matara District, in the Southern Province, as described in the annexed diagrams:—

#### I.—Preliminary plan 572.

Situation: Owitigamuwa village in Gangaboda pattu of Matara District.

Lot.	Name of Land.	Extent, A. R. P.
114 ..	Getapandeniye pahalaokuruwawa <i>alias</i> Henedeniya <i>alias</i> Ganinneokuruwawa	0 2 12
124 ..	Getapandeniyeatmaga	1 0 37
128 ..	Ambagahahena	7 1 25
		9 0 34

and bounded as follows: on the north by Keenagahahena *alias* Wedilahena sold by the Crown, Getapandeniye kumbura claimed by Watta-arachchige Endoris and others, T. P. 163,895, Getapandeniye kumbura claimed by Watta-arachchige Endoris and others, T. P. 163,895, Getapandeniye kumbura claimed by Munasinge Don Bastian and others; on the east by Getapandeniye kumbura claimed by Munasinge Don Bastian and others, Kosruppehena sold by the Crown; on the south by a Gansabhawa path; on the west by Rukmalgahahena claimed by Walpitiyagamage Don Carolis, Ambagahahenewatta claimed by Franciscu Radage Babune, Bata-atahena *alias* Kapuachchigehena claimed by the Crown.



Surveyor-General's Office,  
Colombo, November 30, 1911.

Scale of 8 Chains to an Inch.

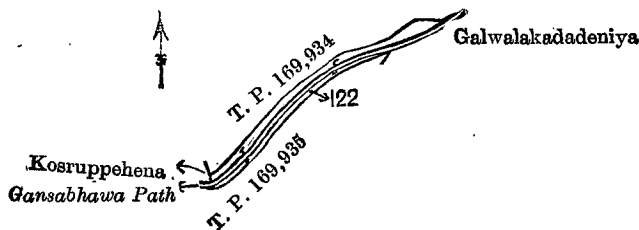
A. H. G. DAWSON,  
for Surveyor-General.

II.—Preliminary plan 572.

Situation : Owitigamuwa village in Gangaboda pattu of Matara District.

Lot.	Name of Land.	Extent, A. R. P.
122	Kosruppehena	0 2 0

and bounded as follows : on the north by T. P. 169,934 ; on the east by Galwalakadadeniya claimed by Kongalaboralage Sami Appu, T. P. 169,935 ; on the south by T. P. 169,935, Kosruppehena sold by the Crown ; on the west by T. P. 169,934.



Surveyor-General's Office,  
Colombo, November 30, 1911.

Scale of 8 Chains to an Inch.

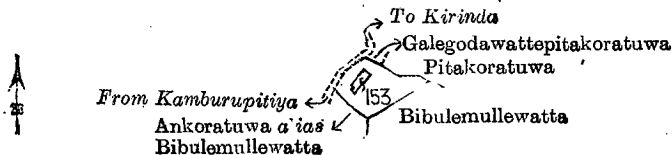
A. H. G. DAWSON,  
for Surveyor-General.

III.—Preliminary plan 572.

Situation : Owitigamuwa village in Gangaboda pattu of Matara District.

Lot.	Name of Land.	Extent, A. R. P.
153	Iskolewatta	0 2 4

and bounded as follows : on the north by the road from Kamburupitiya to Kirinda ; on the east by Galegodawattepitakoratuwa claimed by Ilangan Sadiris and others, Pitakoratuwa claimed by ditto ; on the south by Bibulemullewatta claimed by Hettihande Punchihamy ; on the west by Ankoratuwa *alias* Bibulemullewatta claimed by Nonis de Silva Jayasinghe and another.



Surveyor-General's Office,  
Colombo, November 30, 1911.

Scale of 8 Chains to an Inch.

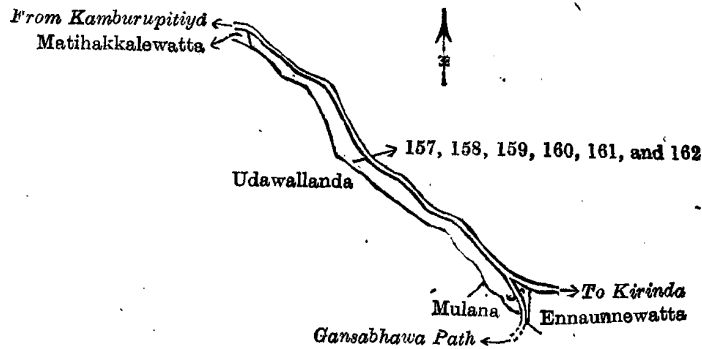
A. H. G. DAWSON,  
for Surveyor-General.

IV.—Preliminary plan 572.

Situation : Owitigamuwa village in Gangaboda pattu of Matara District.

Lot.	Name of Land.	Extent, A. R. P.	Lot.	Name of Land.	Extent, A. R. P.
157	Nedunketiyehena	0 0 31	161	Nedunketiya	0 0 21
158	Do.	0 0 37	162	Do.	0 0 28
159	Nedunketiyewatta <i>alias</i> Udaokandewita	0 0 22			
160	Do.	0 0 30			1 0 9

and bounded as follows : on the north by the road from Kamburupitiya to Kirinda ; on the east by Ennaunnewatta sold by the Crown ; on the south by a Gansabhava road, Mulana claimed by James William Abeyundara and others, Udawallanda claimed by Horamullege Allis Appu and others ; on the west by Mathakkalewatta claimed by Patrick de Silva Ubeyawansa Jayasinghe.



Surveyor-General's Office,  
Colombo, November 30, 1911.

Scale of 8 Chains to an Inch.

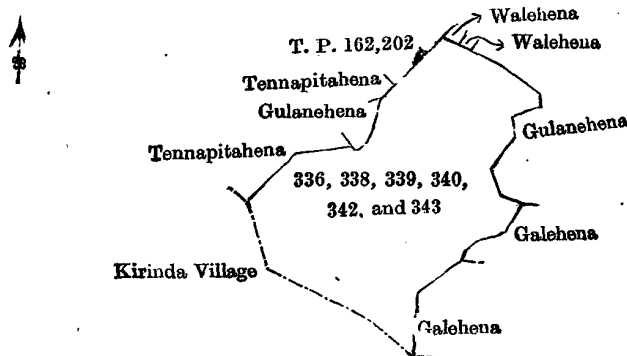
A. H. G. DAWSON,  
for Surveyor-General.

V.—Preliminary plan 572.

Situation : Owitigamuwa village in Gangaboda pattu of Matara District.

Lot.	Name of Land.	Extent, A. R. P.	Lot.	Name of Land.	Extent, A. R. P.
336 ..	Tennapitahena ..	.. 0 0 33	342 ..	Galehena ..	.. 4 0 29
338 ..	Gulanehena ..	.. 0 1 36	343 ..	Gulanehena ..	.. 2 3 15
339 ..	Tennapitahena ..	.. 0 2 8			
340 ..	Do. ..	.. 0 3 19			9 0 20

and bounded as follows : on the north by T. P. 160,202, Walehena claimed by Patiranaige Odiris, Gulanehena claimed by Siriwetti Mohottige Puran Appu ; on the east by Gulanehena claimed by Siriwetti Mohottige Puran Appu, Galehena claimed by ditto and another, Galehena claimed by Ambalageegaganagama Kottan and another ; on the south by the village limit of Kirinda ; on the west by the village limit of Kirinda, Tennapitahena claimed by Siriwetti Mohottige Puran Appu, Gulanehena claimed by ditto, Tennapitahena claimed by Purana Liyanage Mendiashamy.



Surveyor-General's Office,  
Colombo, November 30, 1911.

Scale of 8 Chains to an Inch.

A. H. G. DAWSON,  
for Surveyor-General.

Uva Notice No. 4,346.

Notice under "The Waste Lands Ordinances of 1897, 1899, 1900, and 1903."

TAKE notice that unless within three months from February 2, 1912, the persons, if any, who claim any interest in the lands hereinafter mentioned or in any one or more of such lands make claim in person or in writing to the said lands or any of them or to some interest therein to N. A. Hampton, Esq., Special Officer appointed under section 28 of "The Waste Lands Ordinances of 1897, 1899, 1900, and 1903," at his office at Fort, Colombo :

Such Special Officer, in pursuance of the powers vested in him by the said Ordinances, will declare by writing under his hand that the said lands or such of them, as to which no claim has been made, are the property of the Crown.

N. A. HAMPTON,  
Special Officer.

Description of the Lands referred to.

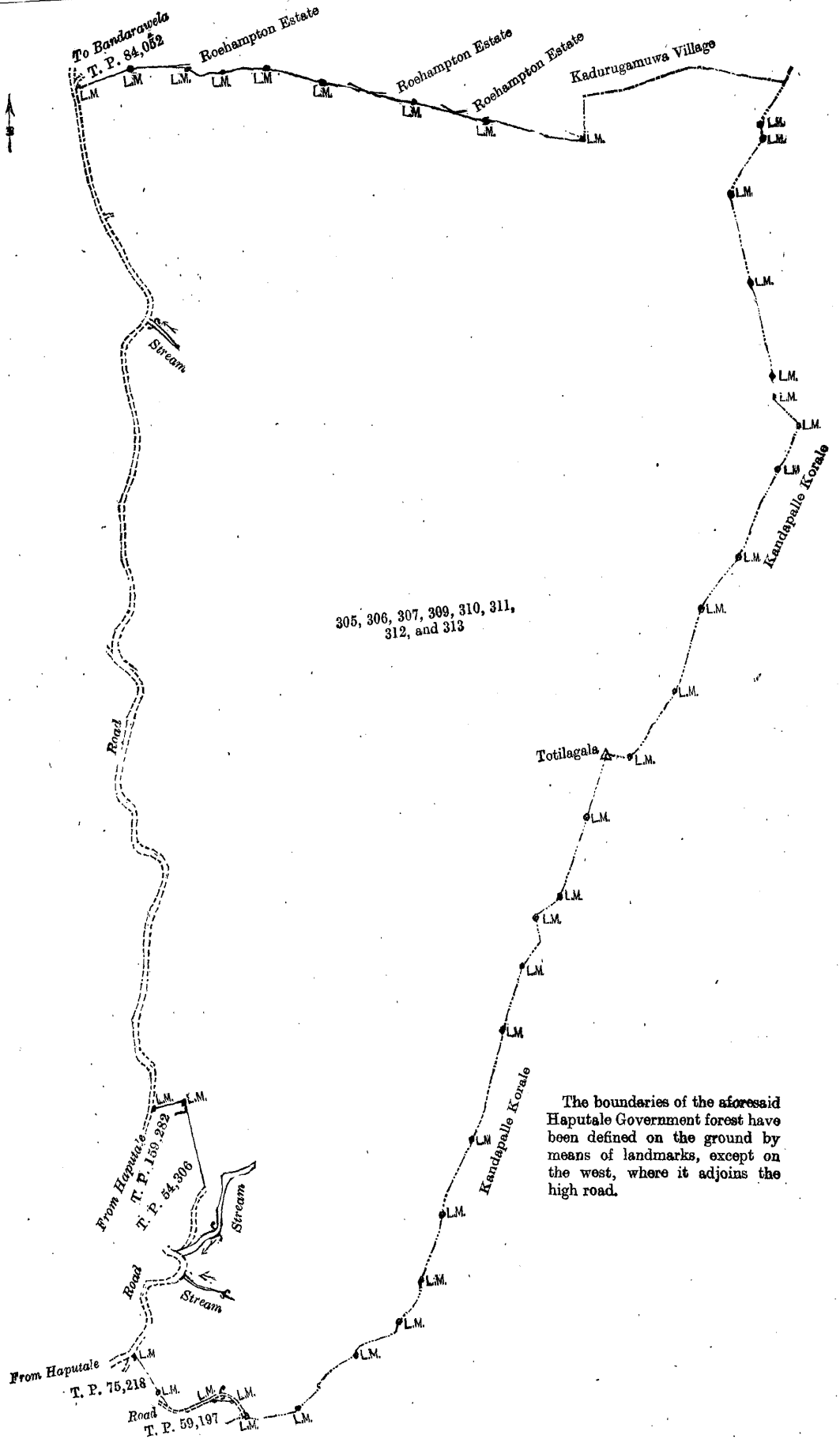
The following lots situated in the village of Haputale, in the Mahapalata korale of the Udukinda division, in the Province of Uva, as described in the annexed diagrams :—

Preliminary plan 1,583.

Situation : Haputale village in Mahapalata korale of Udukinda division in Badulla District.

Lot.	Name of Land.	Extent, A. R. P.
305 ..	Haputale forest reserve (Postal Department premises)	.. 0 3 2
306 ..	Do. (Railway bungalow premises)	.. 5 0 9
307 ..	Do. (Railway reservoir)	.. 0 1 4
309 ..	Do. (forest)	.. 224 3 12
310 ..	Do. (P. W. D. quarry)	.. 0 1 21
311 ..	Do. (path)	.. 0 1 6
312 ..	Do. (hospital)	.. 0 0 6
313 ..	Do. (encroachment)	.. 0 0 20
		231 3 0

and bounded as follows : on the north by T. P. 84,052, Roshampton estate (private), the village limit of Kadurugamuwa, on the east and south by the boundary of the Kandapalle korale ; on the west by a road, T. P. 59,197, a road, T. P. 75,218; the road from Haputale to Bandarawela, a stream, a road, T. Ps. 54,306, 159,282, the road from Haputale to Bandarawela.



The boundaries of the aforesaid Haputale Government forest have been defined on the ground by means of landmarks, except on the west, where it adjoins the high road.

Surveyor-General's Office,  
Colombo, December 18, 1911.

Scale of 8 Chains to an Inch.  
Uva S. O. 1-1912.

W. C. S. INGLES,  
for Surveyor-General.

**Uva Notice No. 4,347.**

**Notice under "The Waste Lands Ordinances of 1897, 1899, 1900, and 1903."**

TAKE notice that unless within three months from February 2, 1912, the persons, if any, who claim any interest in the lands hereinafter mentioned or in any one or more of such lands make claim in person or in writing to the said lands or any of them or to some interest therein to N. A. Hampton, Esq., Special Officer appointed under section 28 of "The Waste Lands Ordinances of 1897, 1899, 1900, and 1903," at his office at Fort, Colombo :

Such Special Officer, in pursuance of the powers vested in him by the said Ordinances, will declare by writing under his hand that the said lands or such of them, as to which no claim has been made, are the property of the Crown.

N. A. HAMPTON,  
Special Officer.

*Description of the Lands referred to.*

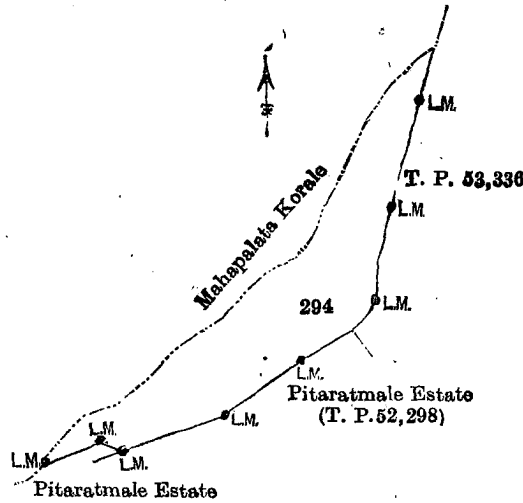
The following lots situated in the village of Nikapota, in the Kandapalle korale of the Wellawaya division, in the Province of Uva, as described in the annexed diagrams :—

I.—Preliminary plan 1,583.

Situation : Nikapota village in Kandapalle korale of Badulla District.

Lot.	Name of Land.	Extent, A. R. P.
294	Haputale forest reserve	6 0 16

and bounded as follows : on the north by the boundary of the Mahapalata korale ; on the east by T. P. 53,336 ; on the south by Pitaratmale estate claimed by Ceylon Tea Plantations Co., Ltd. (T. P. 52,298), Pitaratmale estate (private) ; on the west by the boundary of the Mahapalata korale.



The boundaries of the aforesaid Haputale Government forest have been defined on the ground by means of landmarks, except on the west, where it adjoins the high road.

Surveyor-General's Office,  
Colombo, December-18, 1911.

Scale of 8 Chains to an Inch.

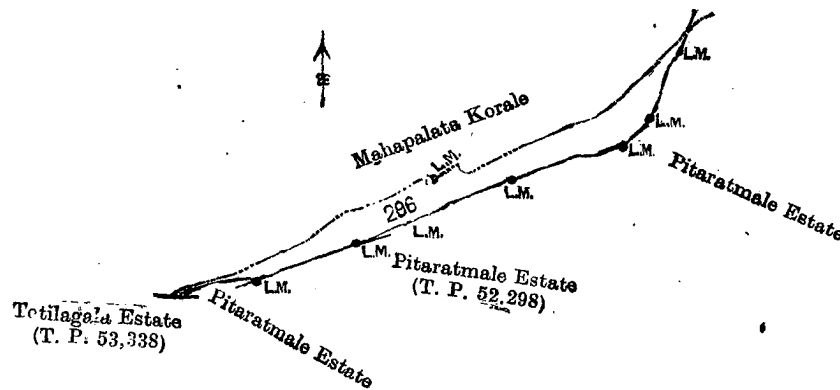
W. C. S. INGLES,  
for Surveyor-General.

II.—Preliminary plan 1,583.

Situation : Nikapota village in Kandapalle korale of Badulla District.

Lot.	Name of Land.	Extent, A. R. P.
296	Haputale forest reserve	2 1 16

and bounded as follows : on the north by the boundary of the Mahapalata korale ; on the east by Pitaratmale estate (private); on the south by Pitaratmale estate (private), Pitaratmale estate (T. P. 52,298) claimed by Ceylon Tea Plantations Co., Ltd., Pitaratmale estate (private), Totilagala estate (T. P. 53,338) claimed by Lanka Plantations Co.; on the west by the boundary of the Mahapalata korale.



The boundaries of the aforesaid Haputale Government forest have been defined on the ground by means of landmarks, except on the west, where it adjoins the high road.

Surveyor-General's Office,  
Colombo, December 18, 1911.

Scale of 8 Chains to an Inch.

W. C. S. INGLES,  
for Surveyor-General.

## Matara Notice No. 4,348.

## Notice under "The Waste Lands Ordinances of 1897, 1899, 1900, and 1903."

TAKE notice that unless within three months from February 2, 1912, the persons, if any, who claim any interest in the lands hereinafter mentioned or in any one or more of such lands make claim in person or in writing to the said lands or any of them or to some interest therein to the Assistant Government Agent of the Matara District, at the Matara Kachcheri :

Such Assistant Government Agent, in pursuance of the powers in him vested by "The Waste Lands Ordinances of 1897, 1899, 1900, and 1903," will declare by writing under his hand that the said lands or such of them, as to which no claim has been made, are the property of the Crown.

A. C. ALLNUTT,  
Assistant Government Agent.

*Description of the Lands referred to.*

The following lots situated in the village of Edandukita, in the Morawak korale of the Matara District, in the Southern Province, as described in the annexed diagrams :—

I.—Block survey preliminary plan 25. Field sheet O/9/53-61 and O/14/5-13.  
Situation : Edandukita village in Morawak korale of Matara District.

Lot.	Name of Land.	Extent, A. R. P.	Lot.	Name of Land.	Extent, A. R. P.
1	Kanamiyagalamukalana	0 3 1	15	Acharigedeniya	0 1 9
2	Maha-arabagahahena	7 0 0	17	Acharigehenadeniya	0 3 30
2a	Do.	3 3 20	18	Udagedarawattahenadeniya	0 0 34
3	Maha-arabagalanda	0 1 11	20	Do.	0 2 35
3a	Do.	0 0 25	24	Maha-arabahena	7 0 19
4	Maha-arabamukalana	8 2 9	25	Kekunahena	3 1 31
4a	Do.	3 3 15	25a	Do.	0 3 8
4b	Do.	0 3 20	26	Digaelladolamukalana	3 1 29
5	Maha-arabahena	13 2 8	26a	Do.	0 1 22
6	Do.	8 0 18	27	Digaelladolahena	2 3 11
6a	Do.	0 3 5	27a	Do.	1 0 20
11	Maha-arabamukalana	1 2 20	28	Gammeddawattadeniya	0 2 1
11a	Do.	0 1 20	23	Udanaikakumbura	0 0 5
12	Kekunahena	7 0 17			
13	Maha-arambehena	8 1 20			92 1 2
14	Acharigedeniya-athmaga	5 0 19			

and bounded as follows : on the north by Maha-arambehena declared to be Crown property under the Waste Lands Ordinances ; on the east by Maha-arambehena and Maha-arambemukalana declared to be Crown property under the Waste Lands Ordinances, Katukitulwerewe-dola, Maha-arambemukalana declared to be Crown property under the Waste Lands Ordinances, Kekunahena declared to be Crown property under the Waste Lands Ordinances, Digellehene-dola and Digellehena declared to be Crown property under the Waste Lands Ordinances ; on the south by Digallehena declared to be Crown property under the Waste Lands Ordinances, T. P. 237,600, Gammeddewatta claimed by Don Theodoris Rubasin Siriwardena, Digellehene-dola, Owilana, and Kandambigedeniya claimed by Don Theodoris Rubasin Siriwardena and Udanayakakumbura-dola ; and on the west by Udanayakakumbura-dola, T. P. 166,699, Kanamiyagalalahene-dola, T. P. 237,599, Kanamiyagalalahena-dola, T. P. 237,599, T. P. 237,596, Kanamiyagalalahene-dola, T. P. 237,597, Kanamiyagalalahenedola, T. P. 237,596, T. P. 237,608, Tunpelakumbura-dola, Maha-arambehena declared to be Crown property under the Waste Lands Ordinances, Kanamiyagala-athura declared to be Crown property under the Waste Lands Ordinances, and Maha-arambehena declared to be Crown property under the Waste Lands Ordinances.

NOTE.—The following lots lying within the above boundaries are excluded from this notice, and their aggregate acreage of 2 acres 1 rood and 36 perches is not included in the acreage of 92 acres 1 rood and 2 perches given above :—

Lot.	Name of Land.	Extent, A. R. P.
7	Maha-arambemukalana	0 2 0
7a	Do.	0 1 10
16	Maha-arambemukalana (T. P. 237,598)	1 2 26
		2 1 36

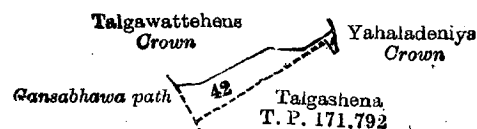
[For Diagram see page 101.]

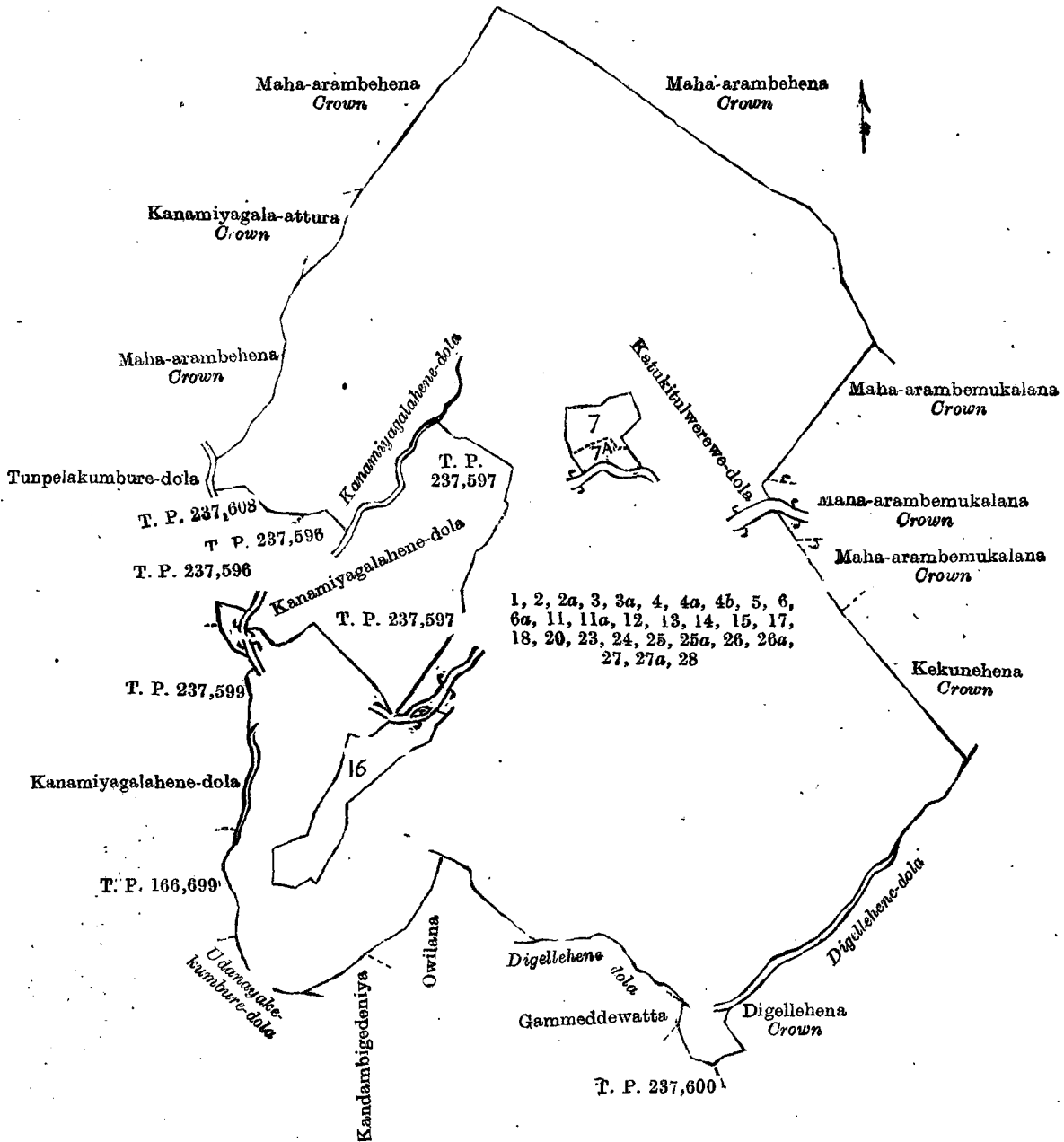
II.—Preliminary plan 25. Field sheet O/15/5-13.

Situation : Edandukita village in Morawak korale of Matara District.

Lot.	Name of Land.	Extent, A. R. P.
42	Talgawattehena	0 3 1

and bounded as follows : on the north by Talgaswattehena declared Crown; on the east by Yahaladeniya declared Crown ; on the south by T. P. 171,792, Talgashena ; and on the west by Gansabhawa path.





Surveyor-General's Office,  
Colombo, January 4, 1910.

Scale of 8 Chains to an Inch.

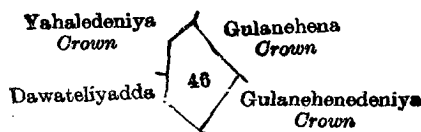
J. B. M. RIDOUT,  
for Surveyor-General.

III.—Preliminary plan 25. Field sheet O/14/5-13.

Situation : Edandukita village in Morawak korale of Matara District.

Lot.	Name of Land.	Extent, A. R. P.
46	Gulanahena	0 2 31

and bounded as follows : on the north by Yahaledeniya declared Crown ; on the east by Gulanehena declared Crown, and Gulanehenedeniya declared Crown ; on the south and west by Dawateliyadda claimed by Don Hendrius Rubasin Jayawardene and others.



Surveyor-General's Office,  
Colombo, April 11, 1907.

Scale of 8 Chains to an Inch.

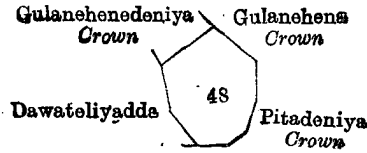
C. MEADEN,  
for Surveyor-General.

IV.—Preliminary plan 25. Field sheet O/14/5-13.

Situation : Edandukita village in Morawak korale of Matara District.

Lot.	Name of Land.	Extent, A. R. P.
48	Gulanahena	1 1 11

and bounded as follows : on the north by Gulanehenedeniya declared Crown ; on the east by Gulanehena declared Crown and Pitadeniya declared Crown ; on the south and west by Dawateliyadda claimed by Don Hendrius Rubasin Jayawardene.



Surveyor-General's Office,  
Colombo, April 11, 1907.

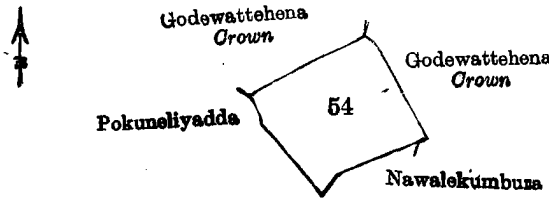
Scale of 8 Chains to an Inch.

C. MEADEN,  
for Surveyor-General.

V.—Preliminary plan 25. Field sheet O/14/5-13.  
Situation : Edandukita village in Morawak korale of Matara District.

Lot.	Name of Land.	Extent, A. R. P.
54	Godawatta	2 2 22

and bounded as follows : on the north and east by Godewattehena declared Crown ; on the south by Nawalekumbura claimed by Don Carolis Rubasin Jayawardene and others ; and on the west by Pokuneliyadda claimed by Don Carolis Rubasin Jayawardene and others.



Surveyor-General's Office,  
Colombo, April 11, 1907.

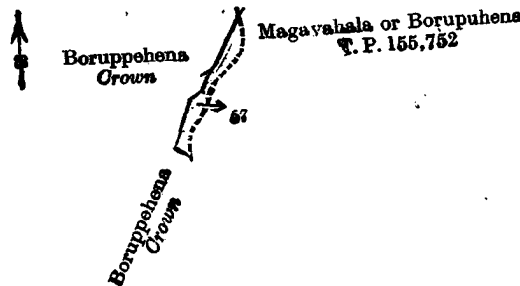
Scale of 8 Chains to an Inch.

C. MEADEN,  
for Surveyor-General.

VI.—Preliminary plan 25. Field sheet O/14/5-13.  
Situation : Edandukita village in Morawak korale of Matara District.

Lot.	Name of Land.	Extent, A. R. P.
57	Boruppahena	0 1 10

and bounded as follows : on the north and east by T. P. 155,752, Magayahala or Borupuhena ; on the south and west by Boruppahena declared Crown.



Surveyor-General's Office,  
Colombo, April 11, 1907.

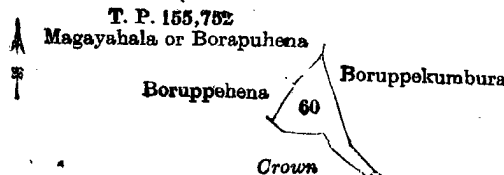
Scale of 8 Chains to an Inch.

C. MEADEN,  
for Surveyor-General.

VII.—Preliminary plan 25. Field sheet O/14/5-13.  
Situation : Edandukita village in Morawak korale of Matara District.

Lot.	Name of Land.	Extent, A. R. P.
60	Boruppapitadeniya	0 2 34

and bounded as follows : on the north by T. P. 155,752, Magayahala or Borupuhena ; on the east by Boruppekumbura claimed by Don Teodoris Rubasin Siriwardena and others ; on the south and west by Boruppahena declared Crown.



Surveyor-General's Office,  
Colombo, April 11, 1907.

Scale of 8 Chains to an Inch.

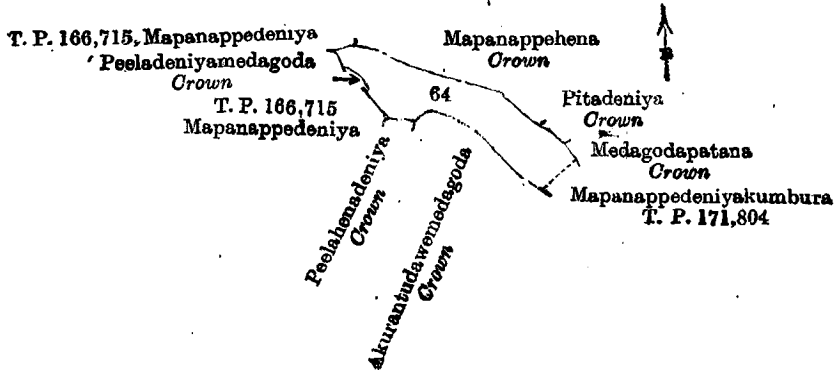
C. MEADEN,  
for Surveyor-General.

VIII.—Preliminary plan 25. Field sheet O/14/5-13.  
Situation : Edandukita village in Morawak korale of Matara District.

Lot.	Name of Land.	Extent, A. R. P.
64	Mapanapadeniya	1 3 37

and bounded as follows : on the north by Mapanapahena declared Crown ; on the east by Pitadeniya declared Crown, Medagodapatana declared Crown, and T. P. 171,804, Mapanappedeniyakumbura ; on the south by Akurantudawemedagoda declared Crown, Peelahenedeniya declared Crown ; and on the west by T. P. 166,715. Mapanappedeniya and Peeladeniyemedagoda (Crown).





Surveyor-General's Office,  
Colombo, April 11, 1907.

Scale of 8 Chains to an Inch.

C. MEADEN,  
for Surveyor-General.

IX.—Preliminary plan 25. Field sheet O/14/5-13.  
Situation : Edandukita village in Morawak korale of Matara District.

Lot.	Name of Land.	Extent, A. R. P.
64c	Mapanapadeniya ..	0 0 18

and bounded as follows : on the north and east by T. P. 166,715, Mapanappedeniya ; south and west by Banagala village.



Surveyor-General's Office,  
Colombo, April 11, 1907.

Scale of 8 Chains to an Inch.

C. MEADEN,  
for Surveyor-General.

X.—Preliminary plan 25. Field sheet O/14/5-13.  
Situation : Edandukita village in Morawak korale of Matara District.

Lot.	Name of Land.	Extent, A. R. P.
64e	Mapanapadeniya ..	0 0 6

and bounded as follows : on the north and east by Mapanappehena declared Crown, Mapanappehena claimed by Rubasingame Bastian ; on the south and west by T. P. 166,715, Mapanapadeniya.



Surveyor-General's Office,  
Colombo, April 11, 1907.

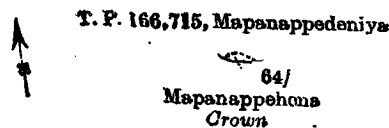
Scale of 8 Chains to an Inch.

C. MEADEN,  
for Surveyor-General.

XI.—Preliminary plan 25. Field sheet O/14/5-13.  
Situation : Edandukita village in Morawak korale of Matara District.

Lot.	Name of Land.	Extent, A. R. P.
64f	Mapanapadeniya ..	0 0 8

and bounded as follows : on the north, east, and west by T. P. 166,715, Mapanappedeniya; and on the south by Mapanappehena declared Crown.



Surveyor-General's Office,  
Colombo, April 11, 1907.

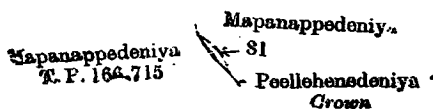
Scale of 8 Chains to an Inch.

C. MEADEN,  
for Surveyor-General.

XII.—Preliminary plan 25. Field sheet O/14/1-13.  
Situation : Edandukita village in Morawak korale of Matara District.

Lot.	Name of Land.	Extent, A. R. P.
81	Peelahenedeniya ..	0 0 5

and bounded as follows : on the north, east, and south by Mapanapadeniya claimed by Don Hendrick and Peelahenedeniya declared Crown ; and on the west by T. P. 166,715, Mapanapadeniya.



Surveyor-General's Office,  
Colombo, April 11, 1907.

Scale of 8 Chains to an Inch.

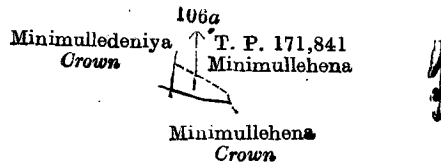
C. MEADEN,  
for Surveyor-General.

XIII.—Preliminary plan 25. Field sheet O/14/5-13.

Situation : Edandukita village in Morawak korale of Matara District.

Lot.	Name of Land.	Extent, A. R. P.
106a	Tambliwatta, &c.	0 0 26

and bounded as follows : on the north and east by T. P. 171,841, Minimullehena ; on the south by Minimullehena declared Crown ; and on the west by Minimulleдениya (Crown).



Surveyor-General's Office,  
Colombo, April 11, 1907.

Scale of 8 Chains to an Inch.

C. MEADEN,  
for Surveyor-General.

XIV.—Preliminary plan 25. Field sheet O/14/5-13.

Situation : Edandukita village in Morawak korale of Matara District.

Lot.	Name of Land.	Extent, A. R. P.
80c	Peelahenedeniya	0 1 36

and bounded as follows : on the north by T. P. 166,715, Maparappedeniya ; on the east by Akurantudawa, Medagodahena declared Crown ; on the south by Akurantudawahenedeniya declared Crown ; on the west by Akurantudayahena declared Crown.



Surveyor-General's Office,  
Colombo, February 26, 1907.

Scale of 8 Chains to an Inch.

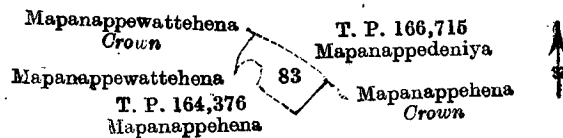
C. MEADEN,  
for Surveyor-General.

XV.—Preliminary plan 25. Field sheet O/14/5-13.

Situation : Edandukita village in Morawak korale of Matara District.

Lot.	Name of Land.	Extent, A. R. P.
83	Mapanapawatta	0 2 3

and bounded as follows : on the north by T. P. 166,715, Mapanappedeniya ; on the east by Mapanaphehena declared Crown ; on the south by T. P. 164,376, Mapanaphehena ; on the west by Mapanapewattehena declared Crown and Mapanapewattahena claimed by Rubasingamage Bastian.



Surveyor-General's Office,  
Colombo, February 26, 1907.

Scale of 8 Chains to an Inch.

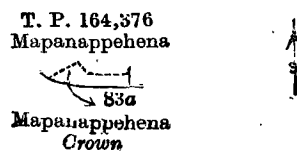
C. MEADEN,  
for Surveyor-General.

XVI.—Preliminary plan 25. Field sheet O/14/5-13.

Situation : Edandukita village in Morawak korale of Matara District.

Lot.	Name of Land.	Extent, A. R. P.
83a	Mapanapawatta	0 0 33

and bounded as follows : on the north and east by T. P. 164,376, Mapanaphehena ; on the south and west by Mapanaphehena declared Crown.



Surveyor-General's Office,  
Colombo, February 26, 1907.

Scale of 8 Chains to an Inch.

C. MEADEN,  
for Surveyor-General.

XVII.—Preliminary plan 25. Field sheet O/14/5-13.

Situation : Edandukita village in Morawak korale of Matara District.

Lot.	Name of Land.	Extent, A. R. P.
109a	Pitawiladeniya	0 0 10

and bounded as follows : on the north and east by Pitawilahena declared Crown ; on the south and west by T.P. 171,801, Pitawiladeniya.

T. P. 171,801  
Pitawiladeniya

Pitawilahena  
Crown

109a

Surveyor-General's Office,  
Colombo, February 26, 1907.

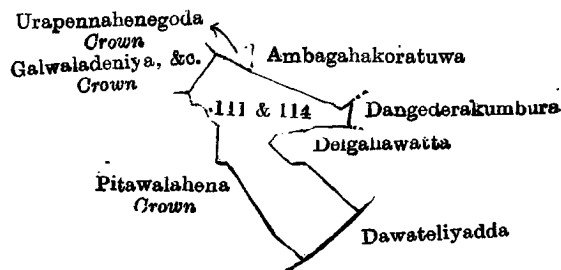
Scale of 8 Chains to an Inch.

C. MEADEN,  
for Surveyor-General.

XVIII.—Block survey preliminary plan 25. Field sheet O/14/5-13.  
Situation : Edandukita village in Morawak korale of Matara District.

Lot.	Name of Land.	Extent, A. R. P.
111	Delgahawatta	1 1 4
114	Madoluwaliyadda	1 2 3
		2 3 7

and bounded as follows : on the north by Urapennahenegoda declared Crown under the Waste Lands Ordinances, Ambagahakoratuwa claimed by R. G. Don Mathes ; on the east by Dangederakumbura claimed by R. J. Don Hendrick and others, Delgahawatta claimed by R. G. Balahamy, Dawateliyadda claimed by R. J. Don Hendrick and others ; on the south by Dawateliyadda claimed by R. J. Don Hendrick and others, Pitawalahena declared Crown under the Waste Lands Ordinances ; on the west by Galwaladeniya declared Crown under the Waste Lands Ordinances, and Pitawalahena declared Crown under the Waste Lands Ordinances.



Surveyor-General's Office,  
Colombo, January 4, 1910.

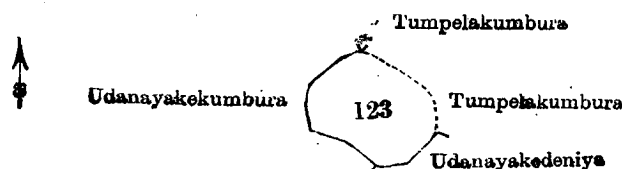
Scale of 8 Chains to an Inch.

J. B. M. RIDOUT,  
for Surveyor-General.

XIX.—Preliminary plan 25. Field sheet O/15/5-13.  
Situation : Edandukita village in Morawak korale of Matara District.

Lot.	Name of Land.	Extent, A. R. P.
123	Tumpelakumburemedagoda	1 3 7

and bounded as follows : on the north by Tumpelakumbura claimed by Batagodage Don Dias ; on the east by Tumpelakumbura claimed by Batagodage Don Dias and others ; on the south by Udanayakedeniya sold by Crown to Don Andris Siriwardena ; on the west by Udanayakkekumbura claimed by Don Andris Siriwardena and others.



Surveyor-General's Office,  
Colombo, February 26, 1907.

Scale of 8 Chains to an Inch.

C. MEADEN,  
for Surveyor-General.

## FINAL ORDERS.

### Galle S. O. No. 229.

Order under Section 4, Sub-section (1), of "The Waste Lands Ordinances of 1897, 1899, 1900, and 1903,"  
declaring Lands to be Crown Property.

In the matter of the lands commonly called or known as Pamunehena, Vitanagedarahena, Kampottawa, &c., situate in the village of Tawalama, in the Hinidum pattu of the Galle District, in the Southern Province, and of "The Waste Lands Ordinances of 1897, 1899, 1900, and 1903."

WHEREAS in pursuance of section 1 of the said Ordinances it was duly notified on October 15, 1909, that if no claim to the lands commonly called or known as Pamunehena, Vitanagedarahena, Kampottawa, &c., situate in the village of Tawalama, in the Hinidum pattu of the Galle District, in the Southern Province, containing in extent 928 acres 1 rood and 5 perches, and shown as lots 144, 144c, 144d, 144e, 144f, 144g, 144h, 144i, 144j, 144k, and 144l in preliminary plan 483, and in the annexed diagrams, was made to John Still, Special Officer appointed under section 28 of the said Ordinances, within the period of three months from the date specified in such notice, such lands would be declared the property of the Crown, and dealt with on account of the Crown (*vide* Notice No. 3,600) :

And whereas (1) William de Silva Wickramanayake Karunaratne, (2) Charles Edward Wickramanayake Karunaratne; and (3) Fredrick Henry Wickramanayake Karunaratne made claim thereto, and whereas the said claimants have withdrawn their claims to the said lands, I, Harry Chambers Toller, Special Officer appointed under section 28 of the said Ordinances, under and by virtue of the powers vested in me in that behalf by section 4 of the said Ordinances, do hereby on November 10, 1911, order and declare under section 4, sub-section (1), of the said Ordinances, that the said lands, as more fully described herein below, are the property of the Crown.

*Description of the Lands referred to.*

The following lots situated in the village of Tawalama, in the Hindim pattu of the Galle District, in the Southern Province, as described in the annexed diagram:—

I.—Preliminary plan 483. Field sheets O/8/40-48, O/8/56-64, O/9/49-57, O/9/50-58, and O/9/33-41.

Situation: Tawalama village in Hindim Pattu of Galle District.

Lot.	Name of Land.	Extent, A. R. P.	Lot.	Name of Land.	Extent, A. R. P.
144	Pamunehena, Vitanagedarahena, Kampottawa, &c.	925 1 33	144h	Pamunahena <i>alias</i> Gulannahena	0 1 23
144c	Diyanangodahena	0 0 32	144i	Pamunawatta	0 0 16
144d	Vitaranagedarahenekoratuwa	0 2 12	144j	Pottewilandumulla	0 1 7
144e	Vitanagedarahena	0 0 9	144k	Pottewilakoratuwa	0 0 8
144f	Do.	0 0 10	144l	Vitanagedarawatta	0 0 25
144g	Pamunahena <i>alias</i> Gulannahena	0 3 30			928 1 5

and bounded as follows: on the north by the Gin-ganga, a road, Galaowita claimed by Don Andris Subasinghe and others, Panganelachoruwawa declared to be the property of the Crown under the Waste Lands Ordinances, Batadombagasgodella (T. Ps. 191,127, 110,093, and 121,909), Kampottawawatta claimed by Tawalamagama Babahamy, Batadombagasgodella (T. P. 110,093), Panganwilaganga-addarawatta claimed by Pussawelage Udaris and others, Dangaha-addarawatta (T. Ps. 110,098, and 110,092), Dawatagahagodellewatta claimed by Abeyasinge Porolis and others, T. Ps. 110,092, 110,091, 110,090, Badamunedeniya declared to be the property of the Crown under the Waste Lands Ordinances, Kampottawedeniya declared to be the property of the Crown under the Waste Lands Ordinances, Kampottawegodella claimed by T. Endiris, Kampottawegodella claimed by Adessa, Kampottawegodella claimed by K. Andiris, Weerapanagedaralangkumbura claimed by the Crown, Delgahawatta granted at half-improved value (T. P. 275,225, T. P. 125,642), Ihalagedarawatta claimed by Gamage Odiris and others, Maligatennewatta claimed by C. D. W. Karunaratne and others; on the east by Kodakoratuwa claimed by T. G. Odiris, Diganaokanda claimed by the Crown, Pottewilandumulla claimed by T. W. Cornelis and others, T. P. 110,096, Potuwiladelgahakumbura sold by the Crown, T. P. 110,101, 110,097, Potuwiladeniya declared to be the property of the Crown under the Waste Lands Ordinances, Diyanangodadeniya declared the property of the Crown under the Waste Lands Ordinances, T. P. 217,312, Diyanangodadeniya declared to be the property of the Crown under the Waste Lands Ordinances, T. P. 217,312, 188,060, 217,314, Diyanangodadeniya sold by the Crown (T. P. 275,717), Diyanangodawatta sold by the Crown, a road, Suduwellawedeniya declared to be the property of the Crown under the Waste Lands Ordinances, Pamunewatta claimed by Gamage Endoris, Suduwellawedeniya declared to be the property of the Crown under the Waste Lands Ordinances, Pamunedeniya declared to be the property of the Crown under the Waste Lands Ordinances, T. P. 110,070, Pamunehalapitadeniya declared to be the property of the Crown under the Waste Lands Ordinances, T. P. 110,071, Pamunekumbura declared to be the property of the Crown under the Waste Lands Ordinances, T. P. 110,071, Tiruwanaketiadeniya declared to be the property of the Crown under the Waste Lands Ordinances, Tiruwanaketiya claimed by the Crown, T. P. 254,387, Tiruwanaketiya claimed by the Crown, Tiruwanaketiadeniya declared to be the property of the Crown under the Waste Lands Ordinances, Vitanagedarahenewatta (T. P. 94,084), Vitanagedarahenewatta (reservation for road) claimed by the Crown, a road, Paragahandumulla sold by the Crown, T. Ps. 235,594, 173,957, 121,894, Vitanagedarahenewatta granted at half-improved value, T. P. 121,980, Vitanagedarawatta claimed by Gamage Adirian, Vitanagedarahenewatta granted at half-improved value, T. P. 110,141, Vitanagedarawatta granted at half-improved value, Vitanagedarahenedeniya declared to be the property of the Crown under the Waste Lands Ordinances, Ganimbedola-addarawatta claimed by Gamage Paul and others; on the south by the village limit of Halwitigala, the village limit of Hindiduma, Dehigeta-dola; on the west by the Gin-ganga.

NOTE.—The following lots lying within the above boundaries are excluded from this order, and their aggregate acreage of 12 acres 2 roods and 19 perches is not included in the acreage of 928 acres 1 rood and 5 perches given above:—

Lot.	Name of Land.	Extent, A. R. P.	Lot.	Name of Land.	Extent, A. R. P.
138	Diyanangodawatta (T. P. 173,956)	1 1 9	206	Batahenedeniya	0 0 21
139	Diyanangodawatta	0 0 18	207	Do.	0 3 0
141	Sudanagodella	1 3 0	208	Dehigetaokanda (T. P. 187,984)	5 2 0
141a	Pamunewatta	0 0 27			
144½	T. P. 235,593	1 1 24			12 2 19
144a	Kampottawekele (T. P. 164,334)	1 2 0			

November 10, 1911.

[For Diagram see page 107.]

H. C. TOLLER,  
Special Officer.

### Hambantota S. O. No. 660.

Order under Section 4, Sub-section (1), of "The Waste Lands Ordinances of 1897, 1899, 1900, and 1903," declaring Land to be Crown Property.

In the matter of the land commonly called or known as Moderamotawilahena, situate in the village of Netalaporuwa, in the West Giruwa pattu of the Hambantota District, in the Southern Province, and of "The Waste Lands Ordinances of 1897, 1899, 1900, and 1903."

WHEREAS in pursuance of section 1 of the said Ordinances it was duly notified on March 4, 1910, that if no claim to the land commonly called or known as Moderamotawilahena, situate in the village of Netalaporuwa, in the West Giruwa pattu, in the Hambantota District, in the Southern Province, containing in extent 5 acres and 34 perches, and shown as lot 37 in preliminary plan 253, and in the annexed diagram, was made to Frederick Lewis, Special Officer appointed under section 28 of the said Ordinances, within the period of three months from the date specified in such notice, such land would be declared the property of the Crown, and dealt with on account of the Crown (*vide* Notice No. 3,717):

And whereas Polommaruwe Sonuttara Terunnanse of Kasagal Vihare, on behalf of this Vihare made claim thereto, and whereas the said claimant has withdrawn his claim to the said land, I, Frederick Lewis, Special Officer appointed under section 28 of the said Ordinances, under and by virtue of the powers vested in me in that behalf by section 4 of the said Ordinances, do hereby, on November 25, 1911, order and declare under section 4, sub-section (1), of the said Ordinances, that the land, as more fully described herein below, is the property of the Crown.

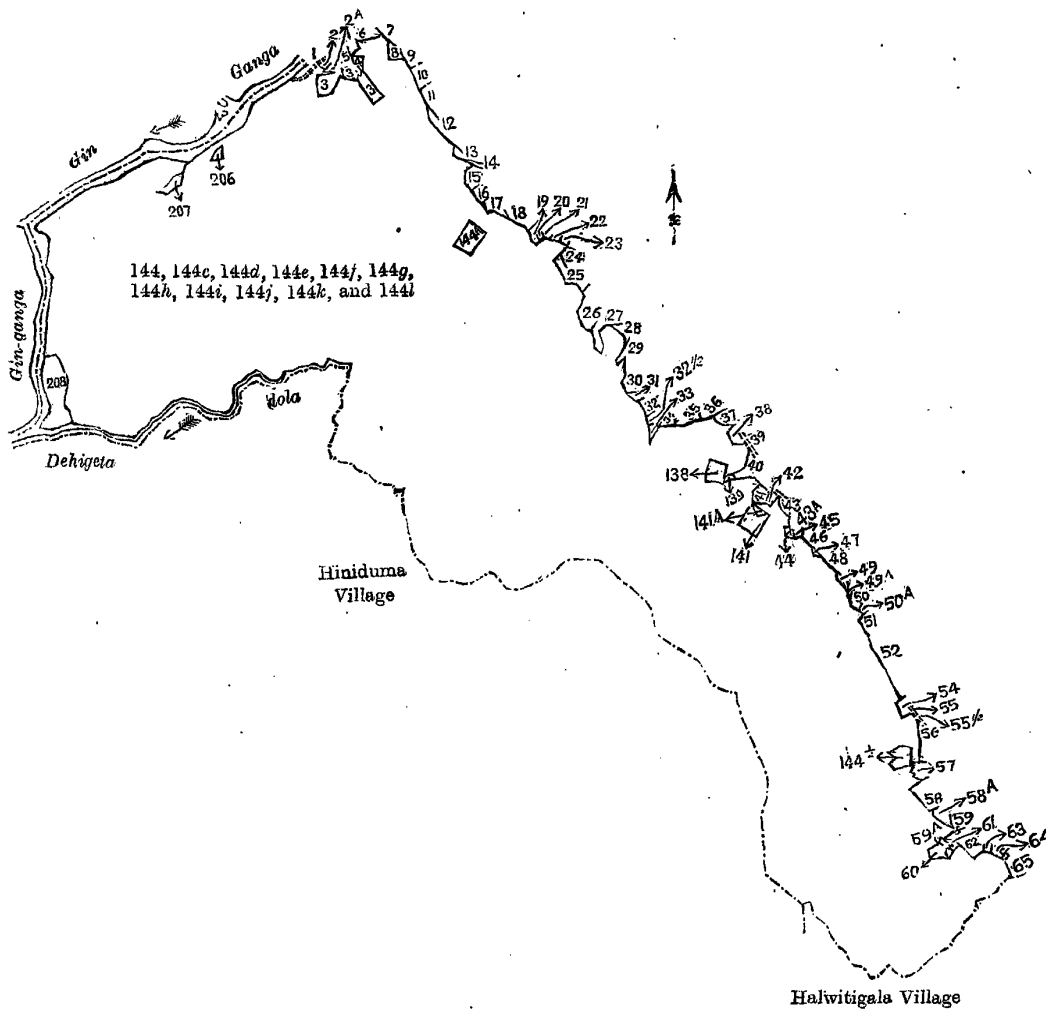
*Description of the Land referred to.*

The following lot situated in the village of Netalaporuwa, in the West Giruwa pattu of the Hambantota District in the Southern Province, as described in the annexed diagram:—

Preliminary plan 253.

Situation: Netalaporuwa village in West Giruwa pattu of Hambantota District.

Lot.	Name of Land.	Extent, A. R. P.
37	Moderamotawilahena	5 0 34



- |  |                                       |   |
|--|---------------------------------------|---|
| 1 Road                                       | 23 Maligatennewatta                   | 46 T. P. 110,071                        |
| 2 Galaowita                                  | 24 Godakoratuwa                       | 47 Pamunckumbura, <i>Crown</i>          |
| 2a Panganelahoruwawa, <i>Crown</i>           | 25 Digansokanda, <i>Crown</i>         | 48 T. P. 110,071                        |
| 3 Batadombagasgodella, &c.                   | 26 Pottewilaudumulla                  | 49 Tiruwanaketiyyedeniya, <i>Crown</i>  |
| (T. Ps. 191,127, 110,093, and 121,909)       | 27 T. P. 110,096                      | 49a Tiruwanaketiya, <i>Crown</i>        |
| 4 Kampottawawatta                            | 28 Potuwiladelgahakumbura             | 50 T. P. 254,387                        |
| 5 Batadombagasgodella, &c. (T. P. 110,093)   | 29 T. P. 110,101                      | 50a Tiruwanaketiya, <i>Crown</i>        |
| 6 Panganwilaganga-addarawatta                | 30 T. P. 110,097                      | 51 Tiruwanaketiyyedeniya, <i>Crown</i>  |
| 7 Dangaha-addarawatta, &c. (T. Ps. 110,098   | 31 Potuwiladeniya, <i>Crown</i>       | 52 Tiruwanaketiyyedeniya, <i>Crown</i>  |
| and 110,092)                                 | 32 Diyanangodadeniya, <i>Crown</i>    | 54 Vitanagederahenewatta (T. P. 94,084) |
| 8 Dawatagahagodollewatta                     | 32½ T. P. 217,312                     | 55 Vitanagederahenewatta (Reservation   |
| 9 T. P. 110,092                              | 33 Diyanangodadeniya, <i>Crown</i>    | for Road), <i>Crown</i>                 |
| 10 T. P. 110,091                             | 34 T. P. 217,312                      | 55½ Road                                |
| 11 T. P. 110,090                             | 35 T. P. 188,060                      | 56 Paragahaudumulla                     |
| 12 Badamuwedeniya, <i>Crown</i>              | 36 T. P. 217,314                      | 57 T. P. 235,594                        |
| 13 Badamuwedeniya, <i>Crown</i>              | 37 Diyanangodadeniya (T. P. 275,717)  | 58 T. P. 173,957                        |
| 14 Kampottawedeniya, <i>Crown</i>            | 38 Diyanangodawatta                   | 58½ T. P. 121,894                       |
| 15 Kampottawegodella                         | 39 Road                               | 59 Vitanagederahenewatta                |
| 16 Kampottawegodella                         | 40 Suduwellawedeniya, <i>Crown</i>    | 59a T. P. 121,980                       |
| 17 Kampottawegodella                         | 41 Pamunewatta                        | 60 Vitanagederawatta                    |
| 18 Weerapanagederalangakumbura, <i>Crown</i> | 42 Suduwellawedeniya, <i>Crown</i>    | 61 Vitanagederahenewatta                |
| 19 Delgahawatta (T. P. 275,225)              | 43 Pamunedeniya, <i>Crown</i>         | 62 T. P. 110,141                        |
| 20 Delgahawatta (T. P. 275,225)              | 43a T. P. 110,070                     | 63 Vitanagederawatta                    |
| 21 Delgahawatta (T. P. 125,642)              | 44 Pamunehalapidadeniya, <i>Crown</i> | 64 Vitanagederahenedeniya               |
| 22 Ihalagederawatta                          | 45 Pamunehalapidadeniya, <i>Crown</i> | 65 Ganimbedola-addarawatta              |

Surveyor-General's Office,  
Colombo, September 5, 1911.

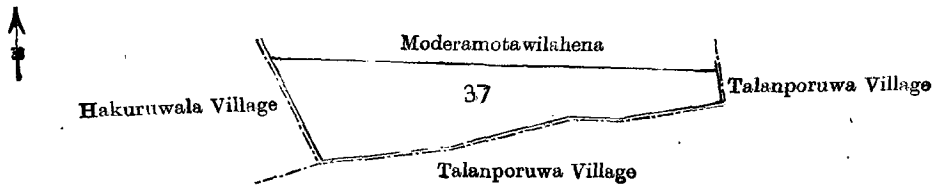
Scale of 32 Chains to an Inch.

A. H. G. DAWSON,  
for Surveyor-General.

and bounded as follows : on the north by Moderamotawilahena declared to be the property of Kasagal Vihare under the Waste Lands Ordinances ; on the east by the village limit of Talanporuwa ; on the south by the village limit of Talanporuwa ; on the west by the village limit of Hakuruwala.

November 25, 1911.

FREDERICK LEWIS,  
Special Officer.



Surveyor-General's Office,  
Colombo, September 26, 1911.

Scale of 8 Chains to an Inch.

A. H. G. DAWSON,  
for Surveyor-General.

**Hambantota S. O. No. 661.**

**Order under Section 4, Sub-section (1), of "The Waste Lands Ordinances of 1897, 1899, 1900, and 1903," admitting Land to be Private Property.**

In the matter of the land commonly called or known as Moderamotawilahena, situate in the village of Netalaporuwa, in the West Giruwa pattu of the Hambantota District, in the Southern Province, and of "The Waste Lands Ordinances of 1897, 1899, 1900, and 1903."

WHEREAS in pursuance of section 1 of the said Ordinances it was duly notified on March 4, 1910, that if no claim to the land commonly called or known as Moderamotawilahena, situate in the village of Netalaporuwa, in the West Giruwa pattu of the Hambantota District, in the Southern Province, containing in extent 8 acres and 3 roods, and shown as lot 37d in preliminary plan 253, and in the annexed diagram, was made to Frederick Lewis, Special Officer appointed under section 28 of the said Ordinances, within the period of three months from the date specified in such notice, such land would be declared the property of Crown, and dealt with on account of the Crown (*vide* Notice No. 3,717):

And whereas Polommaruwe Sonuttara Terunnanse of Kasagal Vihare, on behalf of this Vihare made claim thereto, and I, Frederick Lewis, Special Officer appointed under section 28 of the said Ordinances, made due inquiry into such claim, I, with the consent of His Excellency the Governor, do hereby admit the claim of the said Kasagal Vihare to the said land, as more fully described herein below, under section 4, sub-section (1), of the said Ordinances.

*Description of the Land referred to.*

The following lot situated in the village of Netalaporuwa, in the West Giruwa pattu of the Hambantota District, in the Southern Province, as described in the annexed diagram:—

Preliminary plan 253.

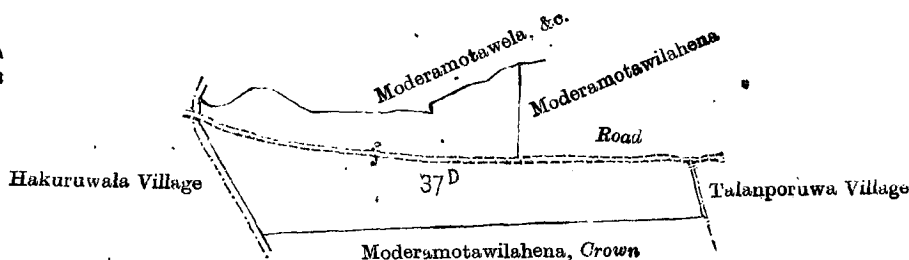
Situation: Netalaporuwa village in West Giruwa pattu of Hambantota District.

Lot.	Name of Land.	Extent, A. R. P.
37d	Moderamotawilahena	8 3 0

and bounded as follows: on the north by Moderamotawela (private), a road, (Moderamotawilahena claimed by the Trustees of Kasagal Vihare Pansala); on the east by the village limit of Talanporuwa; on the south by Moderamotawilahena declared to be the property of the Crown under the Waste Lands Ordinances; on the west by the village limit of Hakuruwala.

November 25, 1911.

FREDERICK LEWIS,  
Special Officer.



Surveyor-General's Office,  
Colombo, September 26, 1911.

Scale of 8 Chains to an Inch.

A. H. G. DAWSON,  
for Surveyor-General.

**Hambantota S. O. No. 662.**

**Order under Section 4, Sub-section (1), of "The Waste Lands Ordinances of 1897, 1899, 1900, and 1903."**

In the matter of the land commonly called or known as Arachchigewewagawakoratuwa *alias* Arachchigewatta, situate in the village of Uda Julampitiya, in the West Giruwa pattu of the Hambantota District, in the Southern Province, and of "The Waste Lands Ordinances of 1897, 1899, 1900, and 1903."

WHEREAS in pursuance of section 1 of the said Ordinances it was duly declared and notified on July 28, 1911, that if no claim to the land commonly called or known as Arachchigewewagawakoratuwa *alias* Arachchigewatta, situate in the village of Uda Julampitiya, in the West Giruwa pattu of the Hambantota District, in the Southern Province, containing in extent 1 acre 1 rood and 27 perches, and shown as lot 64 in preliminary plan 387, and in the annexed diagram, was made to Charles Valentine Brayne, Special Officer appointed under section 28 of the said Ordinances, within the period of three months from the date specified in the said notice, such land would be declared the property of the Crown, and dealt with on account of the Crown (*vide* Notice No. 4,150):

And whereas Wickramasin Arachchige Don Samel of Uda Julampitiya made claim thereto, and I, Charles Valentine Brayne, Special Officer appointed under section 28 of the said Ordinances, made due inquiry into such claim, and whereas the said claimant and I, came to an agreement in writing, dated October 22, 1911, concerning the said land, under section 4, sub-section (1), of the said Ordinances, whereby it was agreed that the said claimant should be declared the purchaser of the said land upon payment on or before December 31, 1911, to the Assistant Government Agent of Hambantota, at Hambantota Kachcheri, of a sum of Rupees Twelve (Rs. 12) only, as the purchase amount of the said land, and whereas the said amount has been duly paid by the said claimant, he is hereby, in pursuance of the agreement afore-mentioned, declared to be the purchaser of the said land, as more fully described herein below.

*Description of the Land referred to.*

The following lot situated in the village of Uda Julampitiya, in the West Giruwa pattu of the Hambantota District in the Southern Province, as described in the annexed diagram :—

Preliminary plan 387.

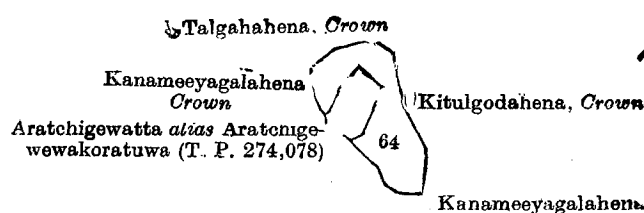
Situation : Uda Julampitiya village in West Giruwa pattu of Hambantota District.

Lot.	Name of Land.	Extent, A. R. P.
64	Aratchigewewagawakoratuwa <i>alias</i> Aratchigewatta	1 1 27

and bounded as follows : on the north by Kitulgodahena declared to be Crown property under the Waste Lands Ordinances; on the east by Kanameeyagalahena declared to be Crown property under the Waste Lands Ordinances ; on the south by Aratchigewatta *alias* Aratchigewewagawakoratuwa sold by the Crown (T. P. 274,078), Kanameeyagalahena declared to be Crown property under the Waste Lands Ordinances ; on the west by Talgahahena declared to be Crown property under the Waste Lands Ordinances.

December 22, 1911.

C. V. BRAYNE,  
Special Officer.



Surveyor-General's Office,  
Colombo, July 13, 1911.

Scale of 8 Chains to an Inch.

A. H. G. DAWSON,  
for Surveyor-General.

### Hambantota S. O. No. 663.

#### Order under Section 2 of "The Waste Lands Ordinances of 1897, 1899, 1900, and 1903," declaring Lands to be Crown Property.

In the matter of the lands commonly called or known as Jalatgewewa, Kajugaskoratuwa, &c., situate in the village of Uda Julampitiya, in the West Giruwa pattu of the Hambantota District, in the Southern Province, and of "The Waste Lands Ordinances of 1897, 1899, 1900, and 1903."

The notice required by section 1 of "The Waste Lands Ordinances of 1897, 1899, 1900, and 1903," having been duly published in manner prescribed by that section in respect of the above-named lands (*vide* Notice No. 4,150), and no claim having been made to the said lands or to any interest therein within the period of three months from the date specified in the said notice, I, Charles Valentine Brayne, Special Officer appointed under section 28 of the said Ordinances, under and by virtue of the powers vested in me in that behalf by section 2 of the said Ordinances, do hereby, on December 22, 1911, order and declare that the said lands, as more fully described herein below, situate in the village of Uda Julampitiya, in the West Giruwa pattu of the Hambantota District, in the Southern Province, and shown as lots 16c, 36b, 36b2 in preliminary plan 387, and in the annexed diagrams, and containing in extent 3 acres and 13 perches, are the property of the Crown.

*Description of the Lands referred to.*


The following lots situated in the village of Uda Julampitiya, in the West Giruwa pattu of the Hambantota District, in the Southern Province, as described in the annexed diagrams :—

I.—Preliminary plan 387.

Situation : Uda Julampitiya village in West Giruwa pattu of Hambantota District.

Lot.	Name of Land.	Extent, A. R. P.
16c	Jalatgewewa	0 2 28

and bounded as follows : on the north by Jalatgeruppa claimed by Mirinchige Madris and others, Maragahawatta claimed by Don Nikulas Rajapakse ; on the east by Polwattedeniya claimed by Rajapakse Patiranage Don Andris and others ; on the south by Wewagawawatta, &c., claimed by Don Andris Rajapakse ; on the west by Kongahakumbura claimed by Merenchige Madris and others.



Surveyor-General's Office,  
Colombo, July 13, 1911.

Scale of 8 Chains to an Inch.

A. H. G. DAWSON,  
for Surveyor-General.

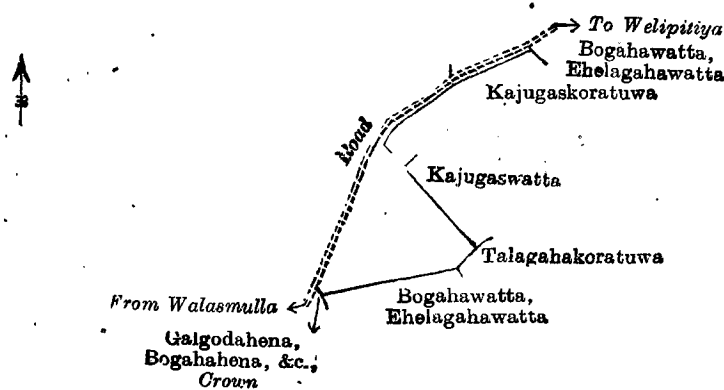
## II.—Preliminary plan 387.

Situation : Uda Julampitiya village in West Giruwa pattu of Hambantota District.

Lot.	Name of Land.	Extent, A. R. P.
366 ..	Kajugaskoratuwa ..	2 0 15
3662 ..	Do. (reservation for path) ..	0 1 10
		2 1 25

and bounded as follows : on the north by the road from Welipitiya to Walasmulla, Bogahawatta, Ehelagahawatta claimed by J. P. Heen Appuhamy, Kajugaskoratuwa sold by Crown, Kajugaswatta claimed by ditto ; on the east by Talagahakoratuwa claimed by Wijehin Arachchige Don Bastian ; on the south by Bogahawatta, Ehelagahawatta claimed by J. P. Heen Appuhamy, Galgodahena, Bogahahena, &c., declared to be Crown property under the Waste Lands Ordinances ; on the west by the road from Walasmulla to Welipitiya.

December 22, 1911.

C. V. BRAYNE,  
Special Officer.Surveyor-General's Office,  
Colombo, July 13, 1911.

Scale of 8 Chains to an Inch.

A. H. G. DAWSON,  
for Surveyor-General.

## Kurunegala S. O. No. 391.

Order under Section 4, Sub-section (1), of "The Waste Lands Ordinances of 1897, 1899, 1900, and 1903."

In the matter of the lands commonly called or known as Mankadahena *alias* Digiliyahenewatta, Digiliyahena, situate in the village of Alupotagama, in Kudagalboda korale of the Weudawili hatpattu of the Kurunegala District, in the North-Western Province, and of "The Waste Lands Ordinances of 1897, 1899, 1900, and 1903."

WHEREAS in pursuance of section 1 of the said Ordinances it was duly declared and notified on September 27, 1907, that if no claim to the land commonly called or known as Mankadahena *alias* Digiliyahenewatta and Digiliyahena, situate in the village of Alupotagama, in the Kudagalboda korale of the Weudawili hatpattu of the Kurunegala District, in the North-Western Province, containing in extent 5 acres 1 rood and 18 perches, and shown as lots 6b and 6d in preliminary plan 95, and in the annexed diagram, was made to Walter Ernest Wait, Special Officer appointed under section 28 of the said Ordinances, within the period of three months from the date specified in the said notice, such lands would be declared the property of the Crown, and dealt with on account of the Crown (*vide* Notice No. 2,850) :

And whereas Dikirike Jayamaha Mudalige Don Nikulas Appuhamy *alias* J. D. Nicholas made claim thereto, and I, Walter Ernest Wait, Special Officer appointed under section 28 of the said Ordinances, made due inquiry into such claim, and whereas the said claimant and I, with the consent of His Excellency the Governor, came to an agreement in writing dated August 18, 1908, concerning the said lands, under section 4, sub-section (1), of the said Ordinances, whereby it was agreed that the said claimant should be declared the purchaser of the said lands upon payment to the Government Agent at Kurunegala of a sum of Seventy-five Rupees (Rs. 75) only, as the purchase amount of the lands, and whereas the said amount has been duly paid by the said claimant, he is hereby, in pursuance of the agreement afore-mentioned, declared to be the purchaser of the said lands, as more fully described herein below.

*Description of the Lands referred to.*

The following lots situated in the village of Alupotagama, in Kudagalboda korale of Weudawili hatpattu of the Kurunegala District, in the North-Western Province, as described in the annexed diagram :—

Preliminary plan 95. Field sheet I/8/39-40.

Situation : Alupotagama village in Kudagalboda korale of Kurunegala District.

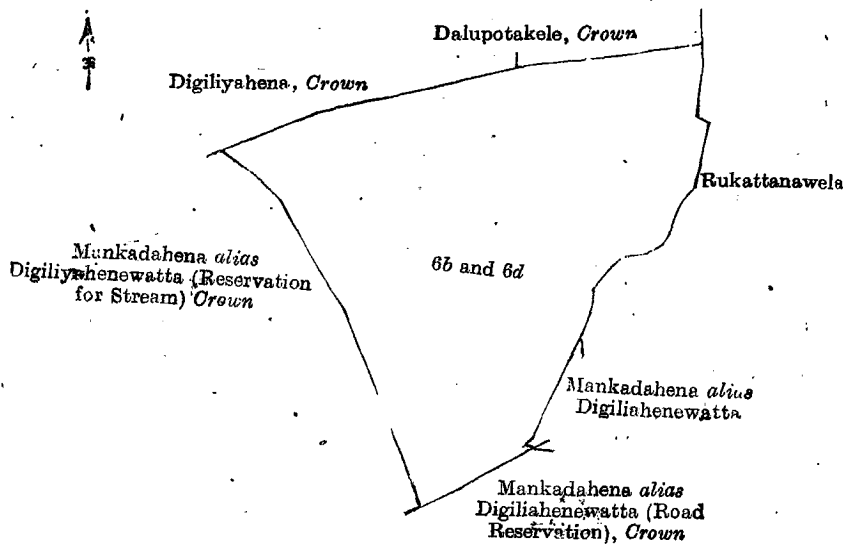
Lot.	Name of Land.	Extent, A. R. P.
6b ..	Mankadahena <i>alias</i> Digiliyahenewatta ..	3 3 0
6d ..	Digiliyahena ..	1 2 18
		5 1 18

and bounded as follows : on the north by Digiliyahena declared to be the property of the Crown under the Waste Lands Ordinances, Dalupotakele declared to be the property of the Crown under the Waste Lands Ordinances ; on the east by Rukattanawela claimed by H. M. Mudiyanse and others, Mankadahena *alias* Digiliyahenewatta claimed by J. D. Nikulas Appuhamy ; on the south by Mankadahena *alias* Digiliyahenewatta (road reservation) declared to be the property of the Crown under the Waste Lands Ordinances ; on the west by Mankadahena *alias* Digiliyahenewatta (reservation for stream) declared to be the property of the Crown under the Waste Lands Ordinances.

October 18, 1911.

W. E. WAIT,  
Special Officer.





Surveyor-General's Office,  
Colombo, January 11, 1912.

Scale of 4 Chains to an Inch.

A. H. G. DAWSON,  
for Surveyor-General.

**Anuradhapura S. O. No. 691.**

**Order under Section 2 of "The Waste Lands Ordinances of 1897, 1899, 1900, and 1903,"  
declaring Land to be Crown Property.**

In the matter of the land commonly called or known as Dematawewawatta (abandoned garden), situate in the village of Bandara Bulankulama, within the Local Board limits of Anuradhapura, in the Nuwaragam korale of the Nuwaragam palata, in the North-Central Province, and of "The Waste Lands Ordinances of 1897, 1899, 1900, and 1903."

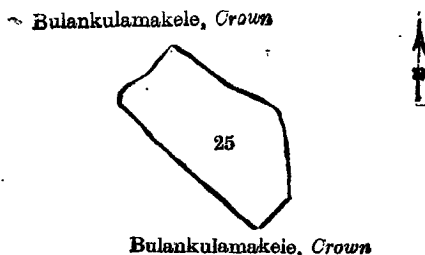
THE notice required by section 1 of "The Waste Lands Ordinances of 1897, 1899, 1900, and 1903," having been duly published in manner prescribed by that section in respect of the above-named land (*vide* Notice No. 4,196), and no claim having been made to the said land or to any interest therein within the period of three months from the date specified in the said notice, I, Walter Ernest Wait, Special Officer appointed under section 28 of the said Ordinances, under and by virtue of the powers vested in me in that behalf by section 2 of the said Ordinances, do hereby, on December 9, 1911, order and declare that the said land, as more fully described herein below, situate in the village of Bandara Bulankulama, within the Local Board limits of Anuradhapura, in the Nuwaragam korale of the Nuwaragam palata, in the North-Central Province, and shown as lot 25 in preliminary plan 525, and in the annexed diagram, and containing in extent 2 acres 3 roods and 30 perches, is the property of the Crown.

*Description of the Land referred to.*

The land commonly called or known as Dematawewawatta (abandoned garden), situated in the village of Bandara Bulankulama (within Local Board limits of Anuradhapura), in the Nuwaragam korale of the Nuwaragam palata, in the North-Central Province, containing in extent 2 acres 3 roods and 30 perches, shown as lot 25 in preliminary plan 525, and in the annexed diagram, and bounded as follows: on the north, east, south, and west by Bulankulamakele declared to be Crown property under the Waste Lands Ordinances.

December 9, 1911.

W. E. WAIT,  
Special Officer.



Surveyor-General's Office,  
Colombo, July 29, 1911.

Scale of 8 Chains to an Inch.

A. H. G. DAWSON,  
for Surveyor-General.