



# Ceylon Government Gazette

Published by Authority.

No. 6,488 — FRIDAY, FEBRUARY 9, 1912.

PART I.—General: Minutes, Proclamations, Appointments,  
and General Government Notifications.

PART II.—Legal and Judicial.

PART III.—Provincial Administration.

PART IV.—Land Settlement.

PART V.—Mercantile, Marine, Municipal, Local, &c.

Separate paging is given to each Part in order that it may be filed separately.

## Part IV.—Land Settlement.

	PAGE	PAGE
Preliminary Notices .. .. .	113	131
Final Orders .. .. .		

### PRELIMINARY NOTICES.

#### Hambantota Notice No. 4,349.

Notice under "The Waste Lands Ordinances of 1897, 1899, 1900, and 1903."

TAKE notice that unless within three months from February 9, 1912, the persons, if any, who claim any interest in the lands hereinafter mentioned make claim in person or in writing to the said lands or to some interest therein to C. V. Brayne, Esq., Special Officer appointed under section 28 of "The Waste Lands Ordinances of 1897, 1899, 1900, and 1903," at his office at Fort, Colombo:

Such Special Officer, in pursuance of the powers vested in him by the said Ordinances, will declare by writing under his hand that the lands, to which no claim has been made, are the property of the Crown.

C. V. BRAYNE,  
Special Officer.

#### Description of the Lands referred to.

The following lots situated in the village of Raluwa, in the West Giruwa pattu of the Hambantota District, in the Southern Province, as described in the annexed diagrams:—

#### I.—Preliminary plan 230.

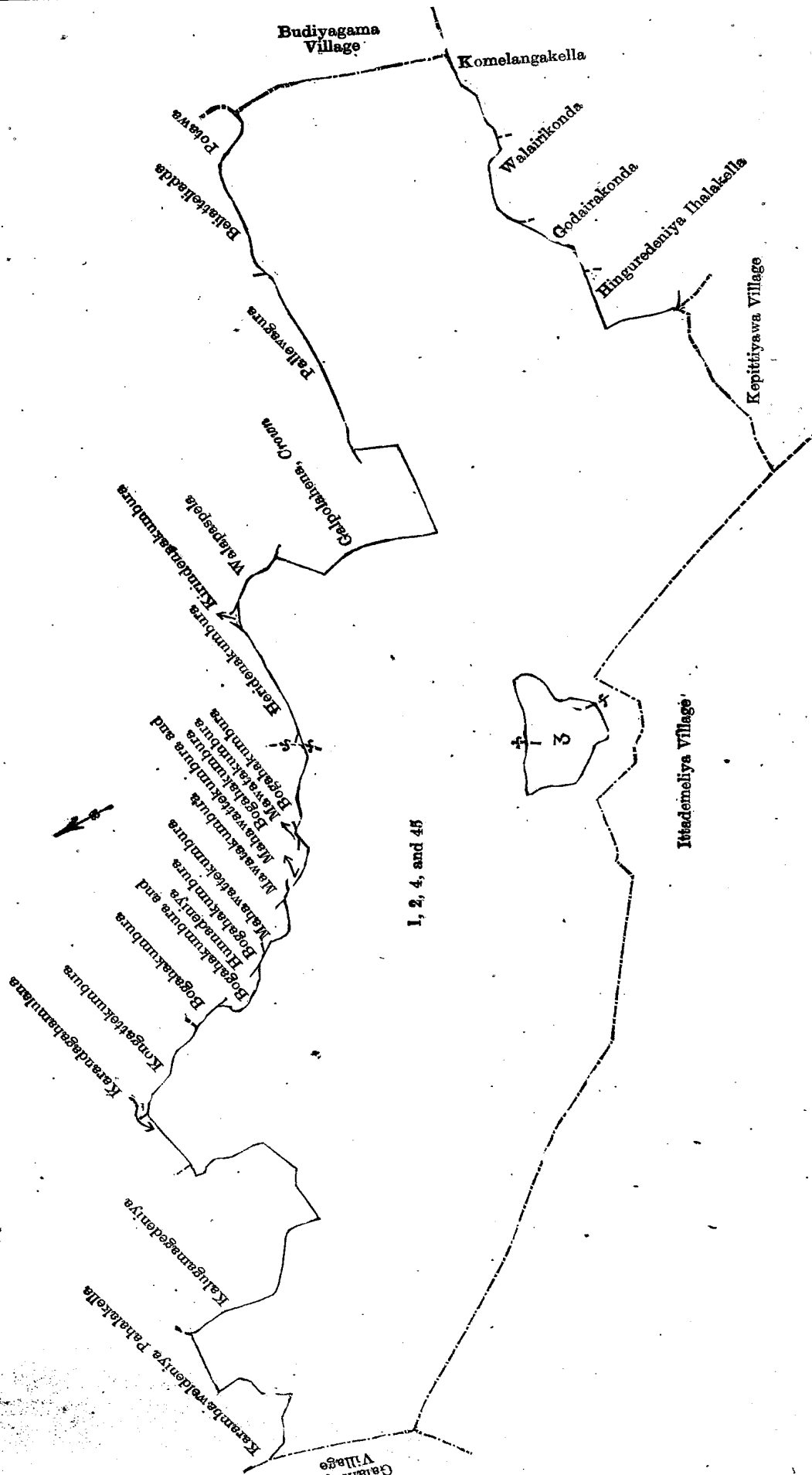
Situation: Raluwa village in West Giruwa pattu of Hambantota District.

Lot.	Name of Land.	Extent, A. R. P.
1 ..	Diulketiychena, Siyambalagahahena	116 2 7
2 ..	Kendeyayewewa	2 0 5
4 ..	Hingurewewa	3 3 10
45 ..	Kalugamagewewa	5 3 32
		128 1 14

and bounded as follows: on the north by Karambawaldeniypahalakella claimed by Don Francisco Arachchige Don Davith, Kalugamagedeniya claimed by Abdul Latiff and others, Karandagahamulana claimed by Don Francisco Arachchige Don Davith, Kongattekumbura claimed by Francis Dissanayaka, Bogahakumbura claimed by ditto, Bogahakumbura and Hunnadeniya claimed by ditto, Bogahakumbura claimed by ditto, Mahawattakumbura claimed by ditto, Mawatakumbura claimed by ditto, Mahawattekumbura and Bogahakumbura claimed by ditto, Mawatakumbura claimed by ditto, Bogahakumbura claimed by ditto, Heridenakumbura claimed by ditto, Kirindennakumbura claimed by ditto, Walapas-pela claimed by ditto, Galpolahena declared to be Crown property under the Waste Lands Ordinances, Pallegawura claimed by Francis Dissanayaka, Beliatteliyadda claimed by Don Francisco Arachchige Don Davith and others, Potawa claimed by ditto; on the east by the village limit of Budiayagama; on the south by Komelangakella claimed by Don Francisco Arachchige Don Davith, Walairikonda claimed by ditto, Godairikonda claimed by ditto, Hinguredeniyaiahalakella claimed by Madana Achchige Heenhamy, the village limit of Keppittiyawa, the village limit of Ittedemaliya; on the west by the village limit of Galahitiya.

NOTE.—The following lot lying within the above boundaries is excluded from this notice, and its area of 2 acres and 13 perches is not included in the acreage of 128 acres 1 rood and 14 perches given above:—

Lot.	Name of Land.	Extent, A. R. P.
3 ..	Maduwalagedeniya alias Kendeyayedeniya	2 0 13



1, 2, 4, and 45

Surveyor-General's Office,  
Colombo, November 16, 1911.

Galathya  
Village  
Scale of 8 Chains to an Inch.

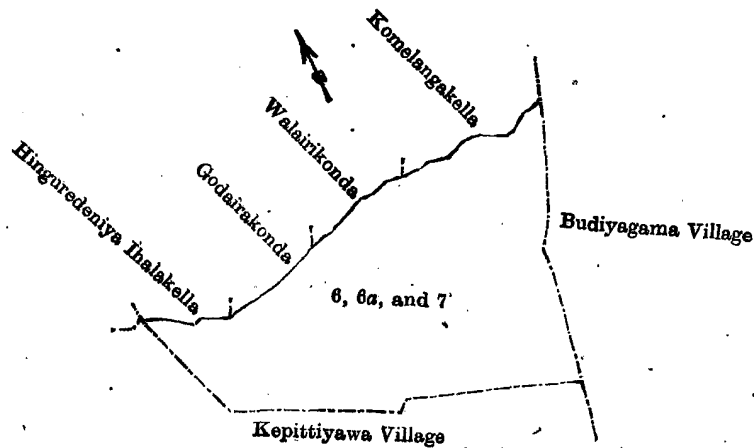
A. H. G. DAWSON,  
for Surveyor-General.

## II.—Preliminary plan 230.

Situation : Raluwa village in West Giruwa pattu of Hambantota District.

Lot.	Name of Land.	Extent, A. R. P.
6	Pittaniyehena	10 0 24
6a	Bakinigahahena	2 1 10
7	Lolugahawattaliyadda and Lolugahawatta	0 3 31
		13 1 25

and bounded as follows : on the north by Hinguredeniyaihalakella claimed by Madana Achchige Heenhāmy, Godairakonda claimed by Don Francis Arachchige Don Davith, Walairikonda claimed by ditto, Komelangakella claimed by ditto ; on the east by the village limit of Budiyaagama ; on the south and west by the village limit of Keppitiyawa.



Surveyor-General's Office,  
Colombo, November 16, 1911.

Scale of 8 Chains to an Inch.

A. H. G. DAWSON,  
for Surveyor-General.

## III.—Preliminary plan 230.

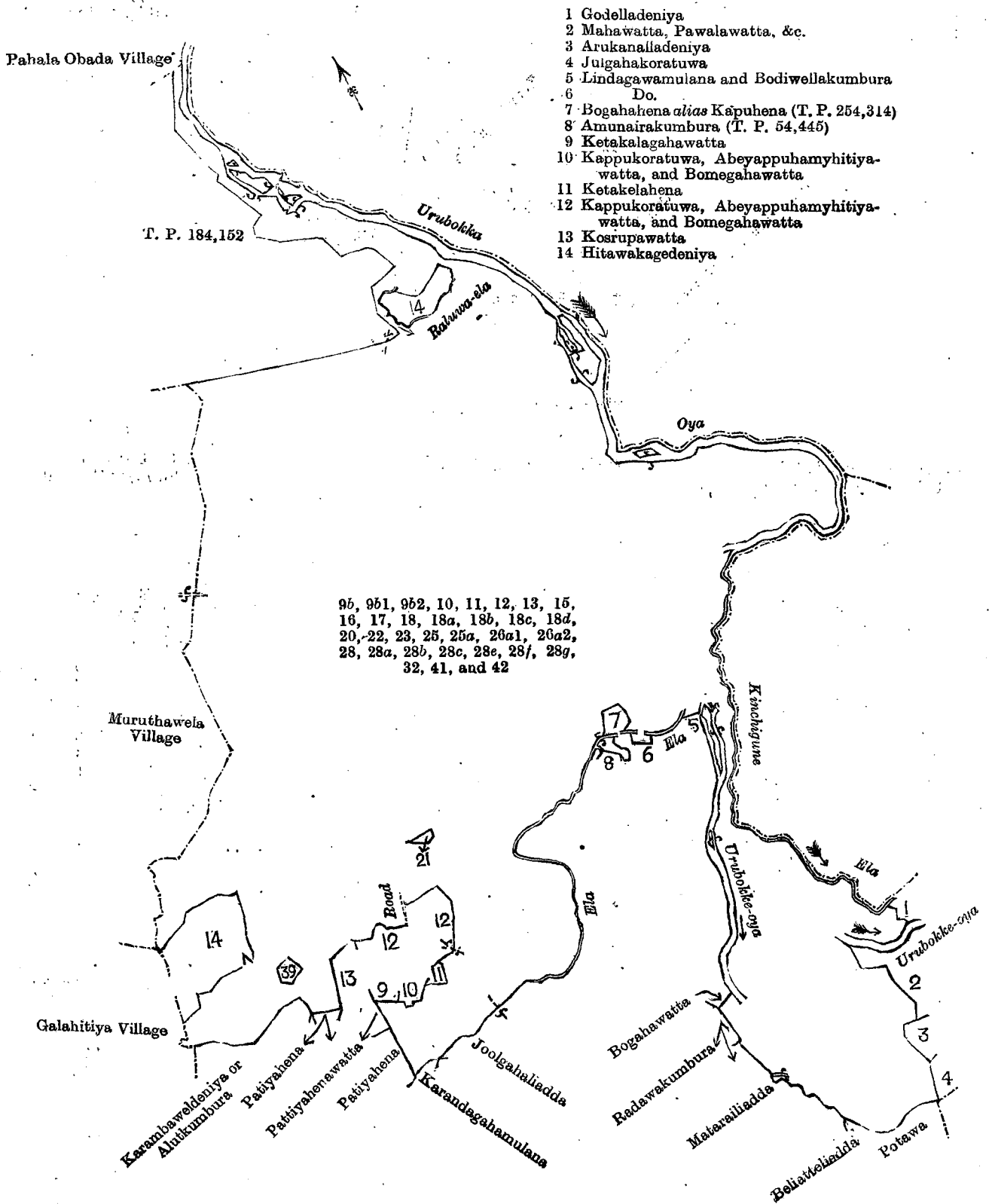
Situation : Raluwa village in West Giruwa pattu of Hambantota District.

Lot.	Name of Land.	Extent, A. R. P.	Lot.	Name of Land.	Extent, A. R. P.
9b	Navaratnahena	4 1 0	25	Baduwattehena, Rada-aredeniya, Ketakelahena, Migahakoratuwa	46 1 0
9b1	Do.	1 0 18	25a	Meegahawalahena, Ketakelagahahena	8 2 9
9b2	Do.	0 1 32	26a1	Telambngahahenedepala	0 0 26
10	Gangegodella	0 2 8	26a2	Do.	0 1 17
11	Do.	0 0 27	28	Hikgahalanda, Tennapitapussa, Galkanuwehena	26 3 13
12	Odehena	4 1 39	28a	Galkandehena	5 0 15
13	Iriyaketiayahena	1 1 17	28b	Tennapitiyepawara	1 2 14
15	Andarapoladeniya	0 0 11	28c	Galkandehena	1 0 34
16	Gangegodella	1 1 24	28e	Kolubiriyahena, Galkandahena	8 0 14
17	Do.	0 0 25	28f	Tennapitiyepawara	4 3 4
18	Baduwattehena, Godawalayaya, Kapuhena, Bogahahena, Achariyahena, Ketakelagahahena	288 3 39	28g	Galkandehena	5 0 32
18a	Dangahahena	6 3 28	32	Kolaberiahena	1 0 34
18b	Do.	0 1 0	41	Karambawelwewa	5 0 0
18c	Mahawattehena	2 3 34	42	Medakuttiya	2 1 5
18d	Do.	0 0 21			
20	Rada-arewewa	1 0 5			
22	Mahakomehenekella	0 0 13			
23	Hitawakagewewa	3 3 12			
					434 3 10

and bounded as follows : on the north by the village limit of Pahalaobada, the Urubokka-oya ; on the east by the Urubokka-oya, the Kinchiguna-ela, Godelledeniya claimed by the Trustees of Bodimaluwa temple, the Urubokka-oya, Mahawatta, Pawalawatta, &c., claimed by D. F. A. Don David and others, Arukanalladeniya claimed by D. F. A. Don David, Julgahakoratuwa claimed by Kamburugama Gamacharige Andrisa ; on the south by Potawa claimed by Don Francisco Arachchige Don Davith and others, Beliatteliyadda claimed by ditto, Mataraliyadda claimed by Don Francisco Arachchige Don Davith and others, Radawakumbura claimed by Don Francis Dissanayaka and others, Bogahawatta claimed by Don Francisco Arachchige Don Davith, the Urubokka-oya, Lindagawamulana and Bodiwellakumbura claimed by D. F. A. Don David and F. Dissanayaka, an ela, Lindagawamulana and Bodiwellakumbura claimed by D. F. A. Don David and F. Dissanayaka, an ela, Bogahahena alias Kapuhena sold by the Crown, an ela, Amunairikumbura claimed by Francis Dissanayaka (T. P. 54,445), an ela, Julgahaliyadda sold by the Crown, Karandagahamulana claimed by Don Francisco Arachchige Don Davith, Patiayahena claimed by Bessie Gunaratne, Pattiyahenewatta claimed by Don Francisco Arachchige Don Nikulas, Vel-Vidane, Ketakelagahahawatta sold by the Crown, Kapukoratuwa, Abeyappuhamyhitiyawatta, and Bomigahawatta claimed by D. F. A. Don David and others, Ketakelahena claimed by Don Francisco Arachchige Don Davith and others, Kapukoratuwa, Abeyappuhamyhitiyawatta, and Bomigahawatta claimed by D. F. A. Don David and others, a road, a footpath, Kapukoratuwa, Abeyappuhamyhitiyawatta, and Bomigahawatta claimed by D. F. A. Don David and others, Kosruppewatta claimed by D. F. A. Don Daniel, Patiayahena claimed by Bessie Gunaratne, Karambaweldeniya or Alutkumbura claimed by Abdul Latiff and others, the village limit of Galahitiya ; on the west by the village limit of Galahitiya, Hitawakagadeniya claimed by Abdul Latiff and others, the village limit of Murutawela, T. P. 184,152.

NOTE.—The following lots lying within the above boundaries are excluded from this notice, and their aggregate acreage of 2 acres 3 roods and 21 perches is not included in the acreage of 434 acres 3 roods and 10 perches given above :—

Lot:	Name of Land.	Extent, A. R. P.
14	Iriyaketiadeniya . . .	2 0 28
21	Rada-aredeniya . . .	0 0 28
39	Karambaweldeniyewatta . . .	0 2 5
		2 3 21

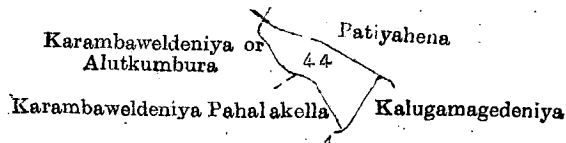


## IV.—Preliminary plan 230.

Situation : Raluwa village in West Giruwa pattu of Hambantota District.

Lot.	Name of Land.	Extent, A. R. P.
44	Ratumagepotawa	0 3 13

and bounded as follows : on the north by Patiyahena claimed by Bessie Gunaratne ; on the east by Kalugamagedeniya claimed by Abdul Latiff and others ; on the south by Karambaweldeniyepahalakella claimed by Francisco Arachchige Don Davith ; on the west by Karambaweldeniya or Alutkumbura claimed by Abdul Latiff and others.



Surveyor-General's Office,  
Colombo, November 16, 1911.

Scale of 8 Chains to an Inch.

A. H. G. DAWSON,  
for Surveyor-General.

Hambantota S. O. 7—1912.

## Hambantota Notice No. 4,350.

## Notice under "The Waste Lands Ordinances of 1897, 1899, 1900, and 1903."

TAKE notice that unless within three months from February 9, 1912, the persons, if any, who claim any interest in the lands hereinafter mentioned or in any one or more of such lands make claim in person or in writing to the said lands or any of them or to some interest therein to C. V. Brayne, Esq., Special Officer appointed under section 28 of "The Waste Lands Ordinances of 1897, 1899, 1900, and 1903," at his office at Fort, Colombo :

Such Special Officer, in pursuance of the powers vested in him by the said Ordinances, will declare by writing under his hand that the said lands or such of them, as to which no claim has been made, are the property of the Crown.

## Description of the Lands referred to.

C. V. BRAYNE,  
Special Officer.

The following lots situated in the village of Debokkawa, in the East Giruwa pattu of the Hambantota District, in the Southern Province, as described in the annexed diagrams :—

## I.—Preliminary plan 406.

Situation : Debokkawa village in East Giruwa pattu of Hambantota District.

Lot.	Name of Land.	Extent, A. R. P.	Lot.	Name of Land.	Extent, A. R. P.
1	Kaparellakandemukulana	348 1 16	2x	Godakadurugahawatta	1 3 2
1a	Do.	1 0 3	2z	Dangahakumbura	0 0 3
1b	Do.	5 2 0	2aa	Do.	0 0 2
1c	Do.	1 0 4	2ac	Ketakekalahakoratuwa	0 0 13
1d	Do.	19 0 36	2ad	Dangahakoratuwa	0 2 3
2	Alutmalwalahena, Masmoruhena, Tambagamuwanyaya, Weleatmaga, Minuwanwelekenayaya, Dangahahena, Kolongahahena, Karadiyahena, Serugahahena, Karambahenyaya, Seruketiye-hena, Julgahahena, Galagawahena	818 3 30	2ae	Do.	2 0 28
2a	Alutmalwalahena	11 1 5	2af	Nugahahakoratuwa	0 0 25
2a3	Agalahawatta	0 3 7	2ag	Ambagahakoratuwa	0 3 2
2a5	Kirindigederawatta	0 0 37	2ah	Do.	0 0 39
2a6	Dangahawatta	0 1 6	3	Kudumiriyagodamukulana	29 1 19
2a9	Bulugahawatta	0 0 4	4	Taligalamukulana	7 1 11
2c	Alutwatta, Dangahahena, Medawewa, Kongahakoratuwa, Kanaralagepotawa, Kongahahena	43 1 24	5	Atumalawala	0 1 31
2c5	Dangahawatta	0 0 19	6b	Dangahawatta, Ketakekalahakoratuwa	0 0 35
2c6	Maragahawatta	0 1 6	9	Pahalawewa	6 2 29
2c8	Do.	0 0 25	11a1	Namariyangederawatta	0 1 26
2c11	Millagahawatta	0 2 9	12	Karadiyekoratuwa	0 0 35
2c12	Do.	0 0 28	13	Palawatta	1 1 14
2c13	Kongahahena	1 0 18	14a2	Ketakekalahawatta	0 2 5
2c16	Namariyangederawatta	0 0 18	14a9	Udahawatta	0 0 11
2c17	Kandugearawehena	5 1 11	14a14	Kandagawawatta	0 2 6
2e	Seruketiyahenakella	1 1 9	14d	Millagahawatta	0 1 13
2f	Wedagederawattehena	0 0 8	14f	Do.	0 1 24
2g	Ihalawela alias Weleatmagahena	0 0 9	18a	Maragahawatta	0 1 2
2h	Memamalakunawatta	1 3 15	19	Karagahawatta	0 1 25
2j	Palawatta	1 1 10	20a1	Do.	0 0 12
2q	Hikgahawatta	0 3 12	22	Ihalawewa	0 3 4
2s	Ketakekalahawatta	1 3 12	23	Hiralagedeniya	0 1 0
2w	Masmorugahawatta	3 0 22	25	Ihalawewa	2 0 0
			26	Siyambalagahadeniya	0 0 23
			27	Nugeyhena	3 1 35
			27a	Dangahahena	0 0 37
			27b	Dangahakumbura	0 3 4
			28	Netulgahahenekella	0 1 17
			29b	Dimbirigahawattealutkella	0 3 34
					1,331 2 12

and bounded as follows : on the north by the village limit of Talawa, the village limit of Dabarella, the village limit of Kiula or Ihalakendaketiya ; on the east by the village limit of Uswewa, the village limit of Korakawala, the village limit of Beddewewa, the village limit of Suriyapokuna ; on the south by the village limit of Buweliara, the village limit of Gonadeniya, Ketakekalahawatta claimed by Hatarasin Arachchige Charles Appu, Hikgahawattekellamedawatta alias Kolongahahenekella claimed by Alapperuma Muhandirange Don Hendrick alias Davith, Kongahawatta claimed by A. A. Don Davith, Pelawatta claimed by Amarakoon Arachchige Don Lewis and others, Kolongahahena belonging to the Crown, Bopilewatta claimed

by Amarakoon Wijenayaka Patiranage Don Davith and others, Pelawatta claimed by Alahaperuma Amarakonge Babahamy and others, Alutmalwalahenewatta *alias* Dunumadalagahawatta claimed by Abaran and others, Potawagawawatta claimed by Alahaperuma Amarakonge Don Davith and others, Dunumadalagahawattehena claimed by Abaran and others, Kajugahawatta claimed by Jayawardena Ratnayakage Charles Appu, Millagahawatta claimed by Vidane Patiranage Don Carolis, Kajugahawatta claimed by Jayawardena Ratnayakage Charles Appu, Millagahawatta claimed by V. Don Juwanis, Dunumadalagahawattehena claimed by Abaran and others, Talakoratuwa claimed by ditto, Ambagahawattekella claimed by D. Dissanayakage Mittohamy, a road, Ambagahawatta claimed by Wirappulige Pedrisa, Ketakellagahahenekella claimed by the Crown, a road, Kongahawatta claimed by Amarasing Arachchige Don Davith and others, Dangahahenekella claimed by the Crown, Siyambalagahawatta claimed by Warakagodagamage Don Carolis, Ketakellagahawatta claimed by Amarakon Dissanayakage Madris, Hikgahawatta claimed by Amarakon Dissanayakage Don Carolis, Godellewatta claimed by Amarakon Dissanayakage Don Samel, Udahawatta claimed by Dandeni Arachchige Jayasinghe, Ihalaruppealutkella claimed by Gama-achchige Punchihamy; on the west by a garden (private), Ambarellagahawatta claimed by Amarakon Kankanan Patiranage Don Samuel and others, Gonadeniyemukalana declared to be Crown property under the Waste Lands Ordinances, Walawweruppa-wattapitakoratuwa claimed by Don Hendrick Amarakon Dissanayaka, Dimbirigahawatta claimed by Rajapakse Patiranage Balahamy, Mahawatta claimed by Don Hendrick Amarakoon Dissanayaka, Agalewatta claimed by Alahaperuma Wijesing Ratnayaka Don Davith, a garden (private), Julgahahena *alias* Hewaralagewatta *alias* Agalawatta *alias* Kohombagahahena claimed by Don Samuel and others, Bulugahawatta claimed by Wanniachchi Kankanange Punchihamy, Julgahahena *alias* Hewaralagewatta *alias* Agalawatta *alias* Kohombagahahena claimed by Don Samuel and others, Kirindagederawatta claimed by Udukaragedera Babonhamy, Kirindagederawattapitakoratuwa claimed by Amarakoon Udukawegamage Babunhamy, Ambagahawatta claimed by Gajanayakagama Amarasing Don Andrias, Julgahawatta claimed by Debokkawa Pansala and others, Parewatta claimed by Talawe Indajoti Terunnanse, Migahawattekoratuwa claimed by Amarakoon Dissanayakage Don Samuel, Julgahahena *alias* Hewaralagewatta *alias* Agalawatta *alias* Kohombagahahena claimed by Don Samuel and others, Agalewatta claimed by Alahaperuma Wijesing Ratnayaka Don Davith, Mahawatta claimed by Don Hendrick Amarakoon Dissanayaka, Wewagawawatta claimed by Amarakoon Dissanayakage Nikulashamy, Beligahawatta claimed by Amarakoon Dissanayaka Punchi Appuhamy, Dimbirigahawatta claimed by Rajapaksa Patiranage Balahamy, Palugahawatta claimed by Don Hendrick Amarakoon Dissanayaka, Gonadeniyemukalana declared to be Crown property under the Waste Lands Ordinances, the village limit of Talawa.

NOTE.—The following lots lying within the above boundaries are excluded from this notice, and their aggregate acreage of 56 acres 2 roods and 1 perch is not included in the acreage of 1,331 acres 2 roods and 12 perches given above:—

Lot.	Name of Land.	Extent, A. R. P.	Lot.	Name of Land.	Extent, A. R. P.
A 2ab	Ketakalagahakoratuwa	1 0 14	B 2c2	—	0 0 6
A 2d	Pattiyabedda	3 0 14	B 6	Pansalewatta	4 0 3
A 2i	Memamalakemewatta	4 3 15	B 6a	Kohombagahawatta, Mullegahawatta, Dangahawatta, Mee-gahawatta	4 3 39
A 2t	Hapugasayegederawatta	1 0 5	B 21	Dangahamandiya, Amarakongederakumbura, Julgahakumbura, Godakadurugahakumbura, Welikumbura, Palugahakumbura, Karametiya	8 0 37
A 2u	Ketakelagahawatta	0 2 13	D 7	Pallewelakumbura, Vidanekumbura, Giganagekumbura, Katukurundugahakumbura, Amarakoongekumbura, Gamaralagekumbura	8 1 3
A 2v	Hikgahawatta	0 0 12	D 7a	Katukurundugahakumbura	0 0 8
A 2y	Millagahawatta	0 0 24	D 7b	Vidanekumbura	0 0 20
A 10	Siyambalagahamandiyekumbura, Giganakumbura, Wirasingekumbura, Kandagekumbura	5 1 24	E 8	Ambagahawatta	1 1 32
A 10b	Wirasingekumbura	0 0 5	E 8a	Lunuwaranagahawatta	0 1 30
A 10c	Paranamandiya	0 2 36	C 2c7	Maragahawatta	0 0 19
A 11	Beligahawatta, Godakadurugahawatta	1 1 22	C 18	Do.	0 1 10
A 11a	Namariyangederawatta	1 1 7	F 24	Kumbukliyadda	0 1 31
A 13a	Kosgahawatta, Nugagahawatta, Ebbatuwegederawatta, Muringagasayegederawatta, Kekunagahawatta	4 1 24	F 24a	Do.	0 0 9
A 13b	Nugagahawatta	0 0 20			
A 13c	Palawatta	1 0 38			
A 13d	Millagahawatta	1 3 20			
A 13e	Do.	0 0 18			
A 13f	Nugagahawatta	0 0 22			
A 13g	Hikgahawatta	0 1 21			
					56 2 1

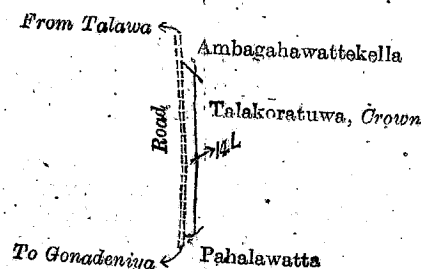
[For Diagram see page 119.]

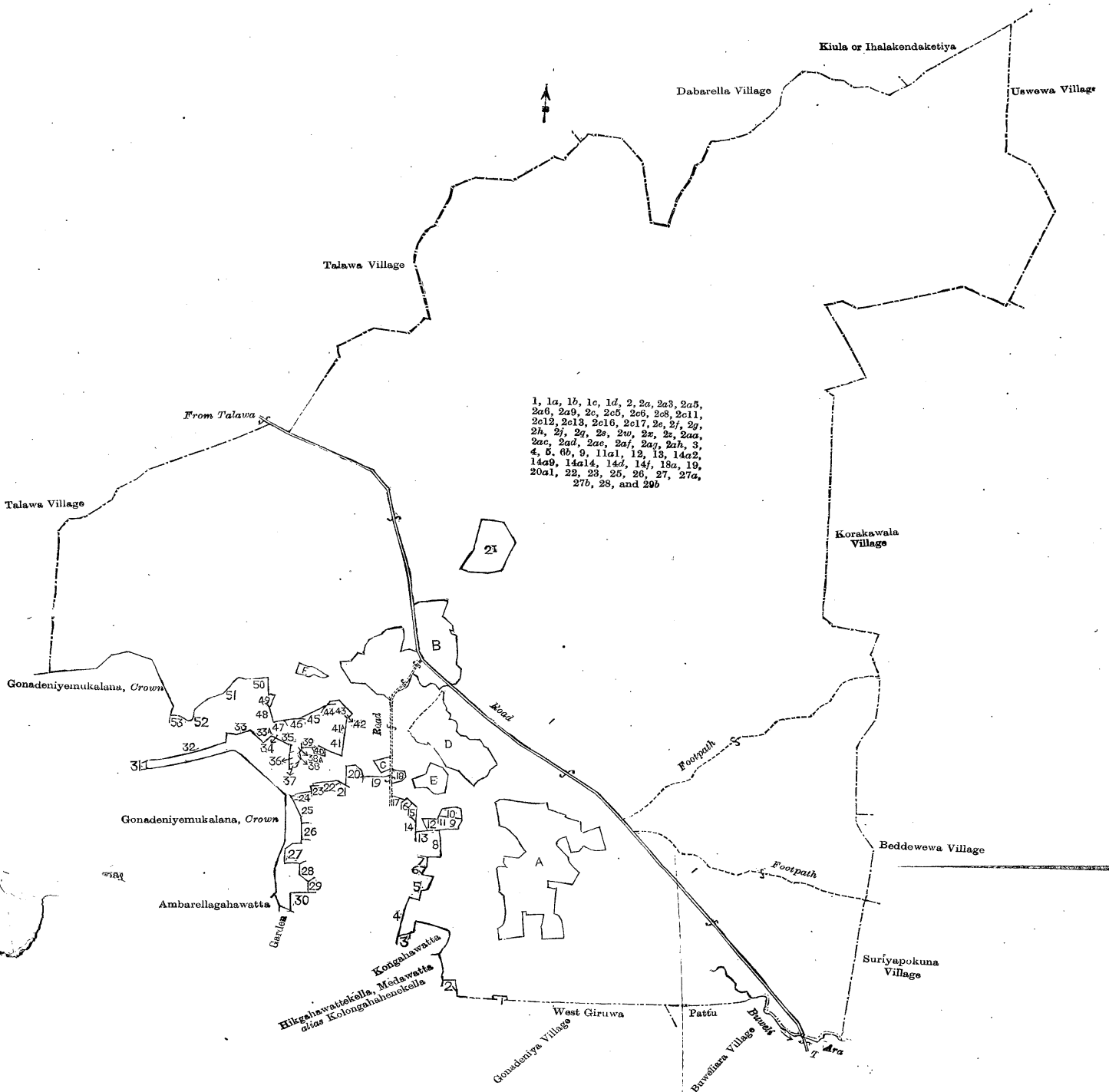
## II.—Preliminary plan 406.

Situation: Debokkawa village in East Giruwa pattu of Hambantota District.

Lot.	Name of Land.	Extent, A. R. P.
141	Talakoratuwa (reservation for road)	0 1 16

and bounded as follows: on the north by Ambagahawattekella claimed by Dammulle Dissanayakage Mittohamy; on the east by Talakoratuwa claimed by the Crown; on the south by Pahalawatta claimed by Panamulla Ganarachchige Don Samuel; on the west by the road from Gonadeniya to Talawa.





1, 1a, 1b, 1c, 1d, 2, 2a, 2a3, 2a5, 2a6, 2a9, 2c, 2c5, 2c6, 2c8, 2c11, 2c12, 2c13, 2c16, 2c17, 2c, 2f, 2g, 2h, 2i, 2j, 2s, 2w, 2x, 2z, 2aa, 2ac, 2ad, 2ae, 2af, 2ag, 2ah, 3, 4, 5, 6b, 9, 11a1, 12, 13, 14a2, 14a9, 14a14, 14d, 14f, 18a, 19, 20a1, 22, 23, 25, 26, 27, 27a, 27b, 28, and 28b

- |  |   |  |
|--|---|--|
| 1 Ketakalagahawatta                              | 21 Siyambalagahawatta   | 38d Julgahahena alias Hewaralagawatta alias Agalawatta alias Kohombagahahena |
| 2 Burutagahawatta                                | 22 Do.  | 39 Kirindagedarawatta  |
| 3 Pelawatta                                      | 23 Do.  | 40 Kirindagedarawattapitakoratuwa  |
| 4 Bopilewatta                                    | 24 Ketakalagahawatta  | 41 Ambagahawatta   |
| 5 Pelawatta                                      | 25 Do.  | 42 Julgahawatta  |
| 6 Alutmalwalahenawatta alias Dunumadalagahawatta | 26 Higgahawatta   | 43 Parewatta   |
| 7 Potagawawatta                                  | 27 Godellewatta   | 44 Do.   |
| 8 Dunumadalagahawattahenna                       | 28 Udahawatta   | 45 Migahawattakoratuwa   |
| 9 Kajugahawatta                                  | 29 Do.  | 46 Julgahahena alias Hewaralagawatta alias Agalawatta alias Kohombagahahena  |
| 10 Millagahawatta                                | 30 Ihalaruppesalutkella   | 47 Agalawatta  |
| 11 Kajugahawatta                                 | 31 Walawerupawattapitakoratuwa  | 48 Mahawatta   |
| 12 Millagahawatta                                | 32 Dimbirigahawatta   | 49 Wewagawawatta   |
| 13 Dunumadalagahawattahenna                      | 33 Mahawatta  | 50 Do.   |
| 14 Talakoratuwa                                  | 33a Agalawatta  | 51 Beligahawatta   |
| 15 Ambagahawattakella                            | 34 Garden   | 52 Dimbirigahawatta  |
| 16 Do.   | 35 Julgahahena alias Hewaralagawatta alias Agalawatta alias Kohombagahahena | 53 Palugahawatta   |
| 17 Do.   | 36 Bulugahawatta  |  |
| 18 Ambagahawatta                                 | 37 Do.  |  |
| 19 Kongahawatta                                  | 38 Do.  |  |
| 20 Dangahahenekella, Crown                       |   |  |

Surveyor-General's Office,  
Colombo, December 4, 1911.

Scale of 16 Chains to an Inch.

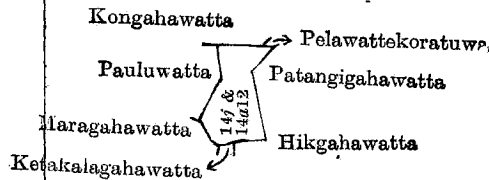
A. H. G. DAWSON,  
for Surveyor-General.

## III.—Preliminary plan 406.

Situation : Debokkawa village in East Giruwa pattu of Hambantota District.

Lot.	Name of Land.	Extent, A. R. P.
147 ..	Patangigahawatta ..	0 1 24
14212 ..	Kongahawatta ..	0 1 33
		0 3 17

and bounded as follows : on the north by Kongahawatta claimed by Amarasin Arachchige Don Davith, Pelawattekoratuwa claimed by Amarakoon Dissanayakage Kavanihamy ; on the east by Patangigahawatta claimed by Amarakoon Vidanegamage Dinguruhamy ; on the south by Hikgahawatta claimed by Amarakoon Dissanayakage Don Juwanis, Ketakalagahawatta claimed by Amarakoon Dissanayakage Babunhamy, Maragahawatta claimed by Amarakoon Dissanayaka Don Davith ; on the west by Pauluwatta claimed by Amarakoon Dissanayakage Don Peris.



Surveyor-General's Office,  
Colombo, December 4, 1911.

Scale of 8 Chains to an Inch.

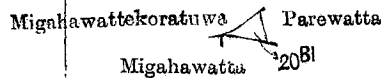
A. H. G. DAWSON,  
for Surveyor-General.

## IV.—Preliminary plan 406.

Situation : Debokkawa village in East Giruwa pattu of Hambantota District.

Lot.	Name of Land.	Extent, A. R. P.
2061 ..	Migahawattekoratuwa ..	0 0 13

and bounded as follows : on the north by Migahawattekoratuwa claimed by Amarakoon Dissanayakage Don Samuel ; on the east by Parewatta claimed by Talawa Indajoti Terunnanse ; on the south by Migahawatta claimed by Amarakoon Vidanegamage Don Samuel ; on the west by Migahawattekoratuwa claimed by Amarakoon Dissanayakage Don Samuel.



Surveyor-General's Office,  
Colombo, December 4, 1911.

Scale of 8 Chains to an Inch.

A. H. G. DAWSON,  
for Surveyor-General.

Hambantota S. O. 8—1912.

## Hambantota Notice No. 4,351.

## Notice under "The Waste Lands Ordinances of 1897, 1899, 1900, and 1903."

TAKE notice that unless within three months from February 9, 1912, the persons, if any, who claim any interest in the lands hereinafter mentioned or in any one or more of such lands or to some interest therein make claim in person or in writing to the said lands or any of them or to some interest therein to C. V. Brayne, Esq, Special Officer appointed under section 28 of "The Waste Lands Ordinances of 1897, 1899, 1900, and 1903," at his office at Fort, Colombo :

Such Special Officer, in pursuance of the powers vested in him by the said Ordinances, will declare by writing under his hand that the said lands or such of them, as to which no claim has been made, are the property of the Crown.

C. V. BRAYNE,  
Special Officer.

## Description of the Lands referred to.

The following lots situated in the village of Gonadeniya, in the West Giruwa pattu of the Hambantota District, in the Southern Province, as described in the annexed diagrams :—

## I.—Preliminary plan 372.

Situation : Gonadeniya village in West Giruwa pattu of Hambantota District.

Lot.	Name of Land.	Extent, A. R. P.	Lot.	Name of Land.	Extent, A. R. P.
1 ..	Wewahena alias Wekandewelle-yaya, Godellahena ..	6 2 17	6 ..	Paluwattehena ..	18 3 0
2 ..	Gamaetigamamahawewa ..	13 0 34	7 ..	Kiwulpaledeniya ..	0 2 10
3 ..	Komehena ..	5 1 8	8 ..	Kiwulpalegodellehena ..	10 1 20
4 ..	Komehena, Puhudiulehena, Mahawewagawahena, Ihala-wewagawahena, Galgodehena, Dematamandiyehena, Iluk-mandiyehena, Paluwattehena, Kapuhena, Palugahahena, Peniwelehena, Kiulpalehena ..	211 3 0	9 ..	Mahawewagilmehena ..	3 3 20
			10 ..	Helembagahawewa alias Mahawewa ..	15 1 20
			11 ..	Helembagahawewa, Gilme ..	3 1 10
			12 ..	Godakadurugahahena, Diulgahawelehena ..	17 0 0
5 ..	Wekandawalawela ..	4 2 24	13 ..	Palugahahena ..	3 2 4
			14 ..	Galgodahena ..	3 2 22



Lot.	Name of Land.	Extent, A. R. P.	Lot.	Name of Land.	Extent, A. R. P.
15	Kongahahena	1 3 26	152	Buruthagahahena, Ketakelagahahena, Arehena, Mikantuwewala, Wewagawahena, Paluhena <i>alias</i> Moragahahena, Paluwadehena, Pahalahena, Wendesiyaya	1,268 2 34
16	Palugahahena	5 2 0	153	Maguraketuwala	0 0 12
17	Diwulgahawalehena	1 3 34	154	Nugewala	0 0 26
18	Paluwehena	1 0 0	155	Mahawala	0 0 27
19	Galmullawalayaya <i>alias</i> Galmullawala-arehena	132 3 0	156	Ratawalahenewewa	0 2 14
20	Ihalawewa	8 3 1			
21	Kongahahena	21 3 0			
29	Jasingamawewa	16 0 11			
129i	Gonadeniyamukalana	6 2 0			
148	Godakadurugahawatta	1 3 12			
148o	Buruthagahahena	0 2 24			
					1,786 1 10

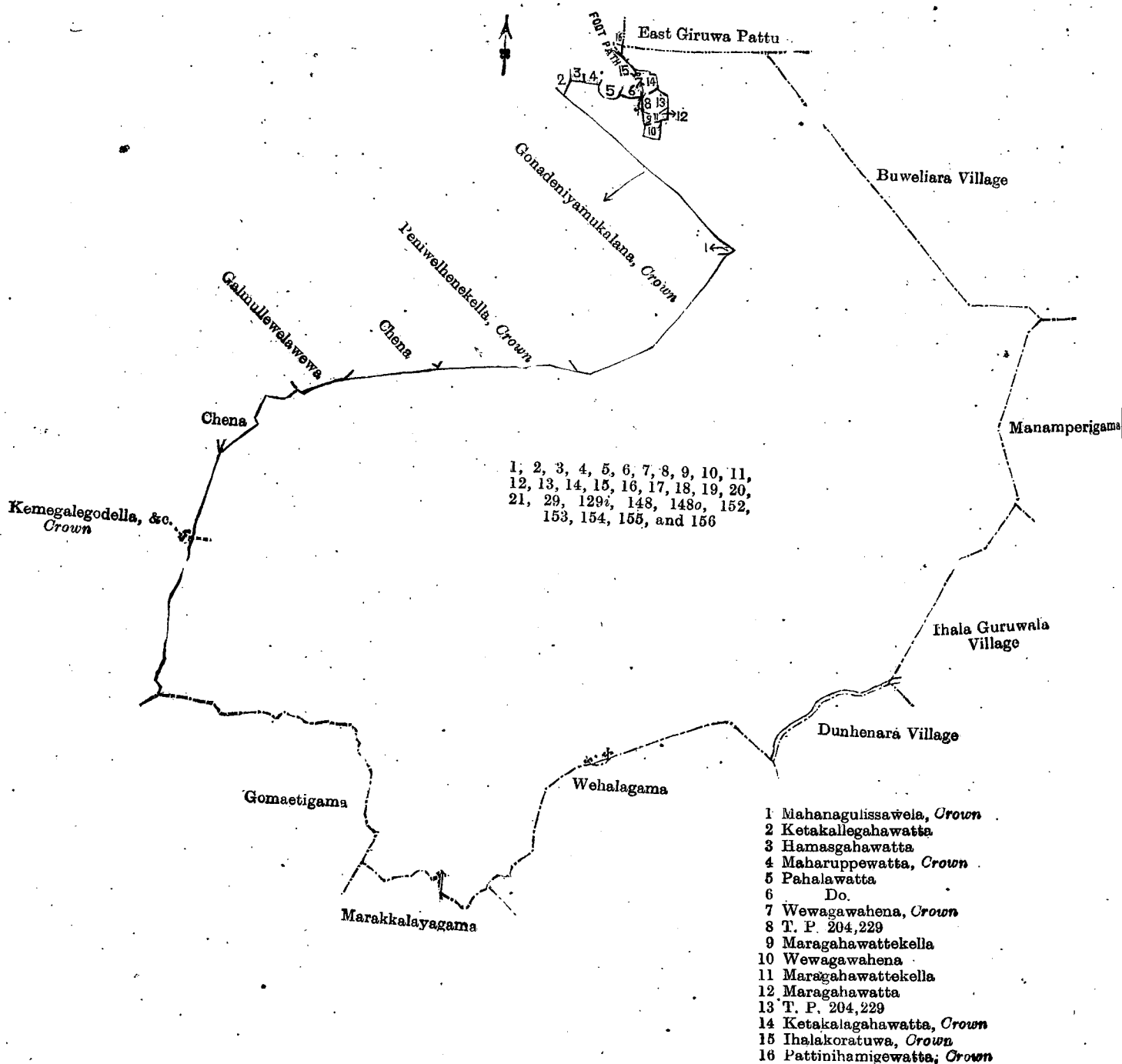
and bounded as follows: on the north by Galmullewawewa declared to be private property under the Waste Lands Ordinances, a chena declared to be private property under the Waste Lands Ordinances, Peniwehenekella declared to be Crown property under the Waste Lands Ordinances, Gonadeniyemukalana declared to be Crown property under the Waste Lands Ordinances, Mahanagulissawela declared to be Crown property under the Waste Lands Ordinances, Gonadeniyemukalana declared to be Crown property under the Waste Lands Ordinances, Ketakallegahawatta sold by the Crown, Hamagahawatta sold by the Crown, Maharuppetta claimed by the Crown, Pahalahawatta sold by the Crown, Wewagawahena claimed by the Crown, T. P. 204,229, Maragahawattakella sold by the Crown, Wewagawahena sold by the Crown, Maragahawattakella sold by the Crown, Maragahawatta sold by the Crown, T. P. 204,229, Ketakallegahawatta claimed by the Crown, Ihalakoratuwa claimed by the Crown, a footpath, Pattinihamigewatta claimed by the Crown, the boundary of the East Giruwa Pattu; on the east by the village limit of Buweli-ara, the village limit of Manamperigama, the village limit of Ihalaguruwala, the village limit of Dunhenara; on the south by the village limit of Wehalagama, the village limit of Marakkalayagama, the village limit of Gamatigama; on the west by Kemegalegodella, &c., claimed by the Crown, chena declared to be private property under the Waste Lands Ordinances, Galmullewawewa declared to be private property under the Waste Lands Ordinances, chena declared to be private property under the Waste Lands Ordinances.

[For Diagram see page 122.]

II.—Preliminary plan 372.

Situation: Gonadeniya village in West Giruwa pattu of Hambantota District.

Lot.	Name of Land.	Extent, A. R. P.	Lot.	Name of Land.	Extent, A. R. P.
23a	Wewagilmahena (reservation for path)	0 0 34	30	Wekadawakwewa	0 3 22
27	Kemegalamukalana	25 2 31	31	Wekadawalekumbura	1 1 20
28	Kemegalegodella, Kongahawatta, Kongahahena, Wagayadeniyewewagilma, Kolongahahena, Etikituwalahena, Morayayekongahahena, Morayaya, Wewagilmekoratuwa, Wewagawahenekella, Kongahakoratuwa, Wakalawalayaya, Mylagahakoratuwa, Atmagehena, Nugahahena, Nugehena, Jiulgahahena, Puhulhenodeyaya, Migahahena, Bogahahena, Kotigalahena, Pimburawetunagalagawahena, Timbulandeyaya, Pinnaketiyeheyaya, Godellehena, Kehelkoratuwekebella, Dachchawatta, Welagawahena, Bopallehena, Bogahakoratuwa, Kabalkomahena, Wekandamadittekoratuwa, Gialgodehena, Godawalehena, Pitanahena, Medahena, Potawagawahenekella, Potawagawawatta	2,348 1 34	32	Mullekumburewewa	2 2 20
28c	Reservation	0 0 17	34	Puhujulekoratuwekella	1 3 0
28l	Potawagawawatta	1 1 10	34f	Pansalawattakella (reservation for path)	0 0 5
28m	Potawagawawatta (reservation for road)	0 1 18	35	Atmagekelehena	3 3 0
28n	Potawagawawatta (reservation for stream)	0 3 13	35b	Dangahakoratuwa	0 3 28
28aa	Migahahena (reservation for path)	0 0 13	35c	Dangahakoratuwa (reservation for stream)	0 1 30
28ay	Morayayehena	0 3 11	35d	Do.	0 3 30
28ah	Morayayekella	0 1 28	38	Etikituwalekoratuwa or Kolongahakoratuwa	1 2 35
28aj	Erauduketiyeatmaga	1 1 11	39b	Godawanakumbura (reservation for stream)	0 0 19
28ak	Siyambalagahakoratuwa	1 1 23	42	Kongahakoratuwahena or Dangahahena	1 3 23
28an	Nugahahahena	1 0 21	46a	Nugahahahena (reservation for road)	0 0 3
28ap	Nugahahahena (reservation for road)	0 0 18	50c	Tanakanattewatta (reservation for road)	0 0 8
28aq	Wewagawahena (reservation for road)	0 0 25	51	Wagayadeniyewewa	2 2 8
28bf	Morayayehena (reservation for path)	0 0 13	52	Wagayadeniyawewakumbura	2 1 31
28bl	Nugahahahena (reservation for road)	0 0 12	62a	Medawela	2 1 6
			62b	Do. (reservation for stream)	0 2 2
			62d	Madewalahena (reservation for stream)	1 2 2
			62e	Do.	1 2 26
			62f	Do.	0 1 37
			63a	Kotigalahenawatta (reservation for stream)	0 1 0
			67	Karamadakumburewewa	0 2 30
			75	Karandahena	0 3 20
			77	Kotigalahahena	0 3 7
			78	Kongahahena	0 3 34
			79	Hikgahakoratuwa	0 2 36
			80	Palupansalahena, Godellehena, Arehena, Itagalahena, Inginigahahena, Kapuhena	83 1 16
			89b	Puwakgahaliyaddewatta <i>alias</i> Mukalanawattakella	1 0 0
			90a	Godallaudawattahena	0 1 35
			91	Puwakgahaliyaddahena and Beligahakumburehena	1 2 20
			95	Bakmiwalagawakoratuwa	1 0 6
			101	Mananperigedeniyawewa	0 3 36
			102	Dangahahena	0 1 36
			103	Godakadurugahahena	0 0 30
			113i	Meegahawattakella	0 2 26



Scale of 32 Chains to an Inch.

Surveyor-General's Office,  
Colombo, November 6, 1911.

A. H. G. DAWSON,  
for Surveyor-General.

Lot.	Name of Land.	Extent, A. R. P.	Lot.	Name of Land.	Extent, A. R. P.
113 <sup>m</sup>	Kapuhenekella	0 0 30	131	Ginigalgodahena <i>alias</i> Serugaha-	
117	Godadeniyewewa	0 3 0		hena	0 3 9
122	Paranelpotawa	0 1 14	132	Serugahahena	0 1 38
123	Pimburawetunugalagawahena	0 3 29	134	Ginigalgodahenakella	0 2 2
128	Mahabibula-aremukalana	24 1 12	136	Mukiriyagodella	0 1 22
129 <sup>k</sup>	Do.	7 3 25	145	Marawahenekoratuwa	1 0 31
130	Ginigalgodawatta	0 2 30			
					2,543 0 21

and bounded as follows : on the north by the village limit of Okandayaya, the village limit of Kaluagasyaya ; on the east by Gonadeniyamukalana declared to be Crown property under the Waste Lands Ordinances, Gonadeniyekandemukalana declared to be Crown property under the Waste Lands Ordinances, Walagawahena and Galagawahena declared to be Crown property under the Waste Lands Ordinances, Mahamagamukalana declared to be Crown property under the Waste Lands Ordinances, Galmullawalayaya *alias* Galmullawala-arehena claimed by D. Kornelis Samarasekera Dissanayaka and others, Kongahahena claimed by ditto, Paluwahena claimed by ditto, Kongahahena claimed by ditto Palugahahena claimed by ditto, Kongahahena claimed by the Crown, Komehenyaya claimed by the Crown, Komehena claimed by the Crown, Komehenyaya claimed by the Crown, the village limit of Gamaetigama, the village limit of Gajanayakagama ; on the south by the village limit of Gajanayakagama, the village limit of Pillewela, the village limit of Medagoda, the village limit of Dimbulgoda, the village limit of Attanayala ; on the west by the village limit of Attanayala, the village limit of Siyambalahaddawa, the Kotigala-ara, the village limit of Kinchigunemedagama, the village limit of Galpottayaya.

NOTE.—The following lots lying within the above boundaries are excluded from this notice, and their aggregate acreage of 419 acres 3 roods and 36 perches is not included in the acreage of 2,543 acres and 21 perches given above:—

Lot.	Name of Land.	Extent, A. R. P.	Lot.	Name of Land.	Extent, A. R. P.
135	T. P. 254,324	0 3 26	G 84	Karandagahamulana	1 1 36
28b	T. P. 213,890	2 2 13	G 85	Ihaladigdeniya and Medadigdeniya	2 2 17
28ad	Bogahakoratuwa	1 1 31	G 86	T. P's. 207,884 and 69,659	2 2 1
28bh	Walikadearewatta	1 0 16	G 87	Walakumburagawawatta	1 2 18
28y	Mahawalikada-arahena	2 0 5	G 88	Ambagahawatta	1 3 30
28x	Kabalkawehena	1 2 17	G 89	Puwagahalayaddeewatta <i>alias</i> Mukalanewatta	0 3 10
28bj	Kotigalarewatta	0 3 38	G 89a	Do.	1 0 38
28ab	Medahena	1 0 25	G 90	Godellaudawatta	1 2 10
28bg	Meegahahenekebella	2 2 30	G 92	Migahawatta and Kanamaldeniyagewatta	1 2 5
28c	Migahahena	2 2 6	G 93	T. P's. 69,659 and 207,885	1 3 15
72	T. P. 207,892	7 0 35	G 94	Halmillagahakoratuwa <i>alias</i> Godellahena	0 0 10
53	Paradesayage Ithalamulana-kumbura	3 3 26	G 96	Bakinnawala	2 0 10
28i	Konegahawatta	1 3 12	G 97	Netulgahawatta	4 0 12
28r	Pinnalandehena	1 0 21	G 97a	Illukwatta	1 0 25
28o	Kapuhena	1 2 2	G 97b	Do.	0 1 9
23	T. P. 207,883	0 3 33	G 98	Mulanhena	7 0 31
104	Watawalagawakoratuwa	1 0 4	G 99	T. P. 66,998	2 1 15
A 28f	Kongahakoratuwa (T. P. 266,780)	0 1 8	G 100	Manamperigedeniya	11 0 6
A 28g	Welikadearekongahakoratuwa (T. P. 266,780)	2 3 12	G 105	Dangahakoratuwa	0 3 2
A 28h	Kongahakoratuwa (T. P. 266,780)	1 0 32	G 106	Ginnaliarewatta	0 2 16
A 28w	Karagahagodahena	0 1 9	G 107	Daatchawatta	0 3 2
A 28ac	Welikadearehena	1 1 22	G 108	Ginnaliyaya and Julgahakoratuwa	1 3 12
A 137	Gonapalahena	1 0 20	G 109	T. P. 171,439	0 2 7
A 138	Gonapalawatta	1 3 23	G 110	Walawewatta	7 3 28
A 139	Galandahenawatta	0 2 20	G 110a	Paluradagewatta	1 1 23
A 140	Do. (T. P. 254,325)	2 0 14	G 110b	Kongahawatta	1 2 20
A 141	Welikada-arahenekoratuwa	0 2 22	G 110c	Kongahahena	0 3 0
A 142	Welikada-arekoratuwa (T. P. 254,326)	2 0 19	G 110d	Paluradagewatta	0 0 30
A 142a	Do.	5 0 22	G 111	T. P's. 69,631, 69,659, and 174,977	28 0 25
A 143	Wekandamadittahenekella <i>alias</i> Kongahagodahena	0 2 14	G 112	Urugamugewatta	1 0 0
A 144	Wekandamaditta	1 1 22	G 113	Pansalawatta	20 1 25
A 144a	Welikada-arahena	0 2 28	G 113a	Pelawattehena	0 3 10
B 133	Galahlenkebella (T. P. 254,071)	1 2 31	G 113b	Delgahawatta	0 3 20
B 28b1	Galgodehenewatta	1 0 0	G 113c	Delgahawattekella	0 2 25
C 28af	Serugahahena	1 1 2	G 113d	Telambugahawatta	0 0 12
C 76	Kongahahena	1 3 9	G 113e	Pansalawattekella	0 3 10
C 76a	Serugahawatta	0 0 29	G 113f	Do.	0 1 20
D 28ae	Pittanienakella	0 2 25	G 113g	Halmillagahawatta	0 2 4
D 74	Karemadehena (T. P. 254,070)	0 3 7	G 113h	Julegahawatta	0 2 25
E 68	Alutmulana <i>alias</i> Wewapittaniya	7 2 8	G 113i	Milagahakoratuwa	0 0 32
E 69	T. P's. 207,890 and 207,891	5 2 37	G 113k	Hewagewattehena	0 2 26
E 70	Alutmulana <i>alias</i> Welagawahena	0 1 20	G 113l	Ahalagahawattakella	0 1 15
E 71	Mailagahapanguwa	8 3 0	G 113n	Gonnagahawatta	1 0 35
E 71a	T. P. 219,689	2 3 35	G 113o	Amunugawawattehena	0 1 5
E 73	T. P. 207,889	0 2 30	G 113p	Gonnagahawattehena	1 1 10
F 28ay	Nugahena	1 0 21	G 113q	Gonnagahawatta	1 1 8
F 28az	Miyahena	1 2 26	G 113r	Dunumadellagahahena	0 3 12
F 116	Godadeniya and Weladeniya	7 1 26	G 113s	Gonnagahawattehena	0 2 10
G 24	Walagawahena	2 0 8	G 114	T. P. 174,962	0 1 13
G 25	Wattawala <i>alias</i> Bakiniwala	0 1 1	G 115	Serugahawatta <i>alias</i> Godellewatta	0 0 27
G 28u	Godellahena	0 2 14	G 118	T. P. 175,023	0 2 12
G 28v	Ginalinehena	0 2 30	G 119	T. P. 175,024	0 2 26
G 28ar	Kongahahena	0 1 3	G 120	Maha-arawa	18 3 33
G 28as	Kongahawattahena	0 2 22	G 121	Welahena	1 1 20
G 28at	Telambagahawatta	0 1 35	G 124	Kongahakoratuwa	1 0 37
G 28au	Telambagahawattehena	0 1 37	G 125	Do.	0 2 8
G 28ay	Pansalawattekella	0 0 17	G 126	Ketikalagahawatta	0 3 21
G 28aw	Halmilagahawattehena	0 2 2	G 127	Dunumadalagahawatta	0 3 6
G 28ax	Julegahawattekella	0 0 8	G 28bc	Gonnagahawattekella	0 0 8
G 28am	Nugagahahena	2 0 12	G 28bd	Do.	0 0 6
G 28ao	Wewagawahena	2 0 36	H 28a	T. P. 218,197	2 0 16
G 28ba	Serugahakoratuwa	0 2 23	H 28j	Milagahakoratuwa	1 0 20
G 28bb	Mailagahakoratuwa	0 1 32	H 28k	Nugahena	1 0 27
G 28be	Amunagawawattehena	1 0 2	H 28p	Halambagahawatta	0 3 25
G 28bm	Telambugahawatta	0 0 15	H 28q	Dangahawatta	0 1 11
G 66	Wattegeliyadda	15 1 5	H 28s	Katikalagahawatta	1 0 9
G 80a	Palupansalahena	9 1 27	H 28ai	Atmagawattekella	0 3 4
G 80b	Raturalagewattehena	0 0 2	H 28bk	Nugagahahena	1 0 38
G 80c	Kapuhena	0 3 0	H 33	Mulekumbura	5 0 0
G 80d	Do.	0 0 9	H 34a	Pansalawatta	1 2 25
G 81	Atmagawatta	3 1 10	H 34b	Do.	1 1 18
G 81a	Raturalagewattehena	1 0 3	H 34c	Do.	0 3 14
G 82	Kekirihenekabella	0 1 29			
G 83	Do.	0 3 6			

Lot.	Name of Land.	Extent, A. R. P.	Lot.	Name of Land.	Extent, A. R. P.
H 34d	Pansalawatta	0 1 21	H 54	Kankanamahitawatta	0 3 21
H 34e	Puhujulekoratuwa	0 2 11	H 55	Suriyagahawatta	1 0 18
H 35a	Halambagahakoratuwa	1 1 16	H 55a	Halambagahawatta	1 0 26
H 36	Dangahawatta	0 2 20	H 56	Kumbukgahawatta	0 1 0
H 37	Migahawatta	1 2 18	H 58	Potawagawakoratuwa	1 0 27
H 39	Angunnakumbura	3 3 32	H 59	Darandekumbura-atmaga	0 2 0
H 39a	Godawanakumbura	1 0 2	H 60	Darandekumbura	0 1 10
H 39c	Do.	0 0 6	H 61	Telambugahawatta	0 1 18
H 40	Pansalawatta	2 0 6	H 62	Madawalahena	18 1 35
H 41	Do.	0 2 6	H 62c	Telambugahawatta	0 2 1
H 43	Lolugahakoratuwa	0 2 23	H 65	Kandiyagawamahawatta	0 3 33
H 44	Mailagahakoratuwa	1 1 34	I 26	Mylagahakoratuwa	0 2 0
H 44a	Dangahakoratuwa	0 3 9	I 28a	Miellagahahena	0 2 36
H 44b	Godakadurugahawattekelia	0 2 12	J 28t	Kotigalhenawatta	0 1 11
H 44c	Kongahawattekelia	1 0 17	J 63	Do.	1 0 26
H 44d	Lolugahakoratuwekella	0 3 37	57	Potawagawawatta - alias gahawatta	0 1 17
H 45	Siyambalagahawatta	alias	57a	Do.	0 1 0
	Pahalawatta	0 3 35	57b	Julgahawatta	0 3 30
H 46	Nugagahena	0 0 6	57c	Do.	0 3 21
H 47	Medahalmillagahamulane-kumbura	29 0 34	57d	Potawagahawattekelia	0 0 4
H 48	Ketakollagahakoratuwa	25 3 30	57e	Julgahawattakella	0 0 13
H 48a	Do.	0 0 33	64	Kehelkoratuwa and Kandiyagawawatta	0 3 0
H 49	Kajugahawatta alias Hikguhawatta	0 3 3	64a	Kandiyagawa-alutwatta	0 3 34
H 50	Tanakanattewatta	0 3 7	64b	Kandiyagawa-alutwattahena	0 3 23
H 50a	Atmagawattekelia	0 0 37			
H 50b	Atmagawatta	0 1 25			419 3 36

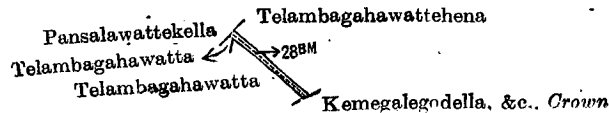
[For Diagram see page 125.]

III.—Preliminary plan 372.

Situation: Gonadeniya village in West Giruwa pattu of Hambantota District.

Lot.	Name of Land.	Extent, A. R. P.
28bm	Telambugahawatta (reservation for path)	0 0 15

and bounded as follows: on the north by Telambugahawattehena sold by the Crown; on the east by Kemegalegodella, &c., claimed by the Crown; on the south by Telambugahawatta sold by the Crown; on the west by Pansalawattekelia (temple claim) claimed by Don Andreas Dias Suriya Arachchi Mohotti.



Surveyor-General's Office,  
Colombo, November 6, 1911.

Scale of 8 Chains to an Inch.

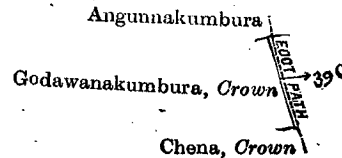
A. H. G. DAWSON,  
for Surveyor-General.

IV.—Preliminary plan 372.

Situation: Gonadeniya village in West Giruwa pattu of Hambantota District.

Lot.	Name of Land.	Extent, A. R. P.
39c	Godawanakumbura (reservation for path)	0 0 6

and bounded as follows: on the north by Angunnakumbura claimed by R. V. Don Bastian and others; on the east by a footpath; on the south by a chena claimed by the Crown; on the west by Godawanakumbura claimed by the Crown.



Surveyor-General's Office,  
Colombo, November 6, 1911.

Scale of 8 Chains to an Inch.


A. H. G. DAWSON,  
for Surveyor-General.

V.—Preliminary plan 372.

Situation: Gonadeniya village in West Giruwa pattu of Hambantota District.

Lot.	Name of Land.	Extent, A. R. P.
80d	Kapuhena (reservation for path)	0 0 9

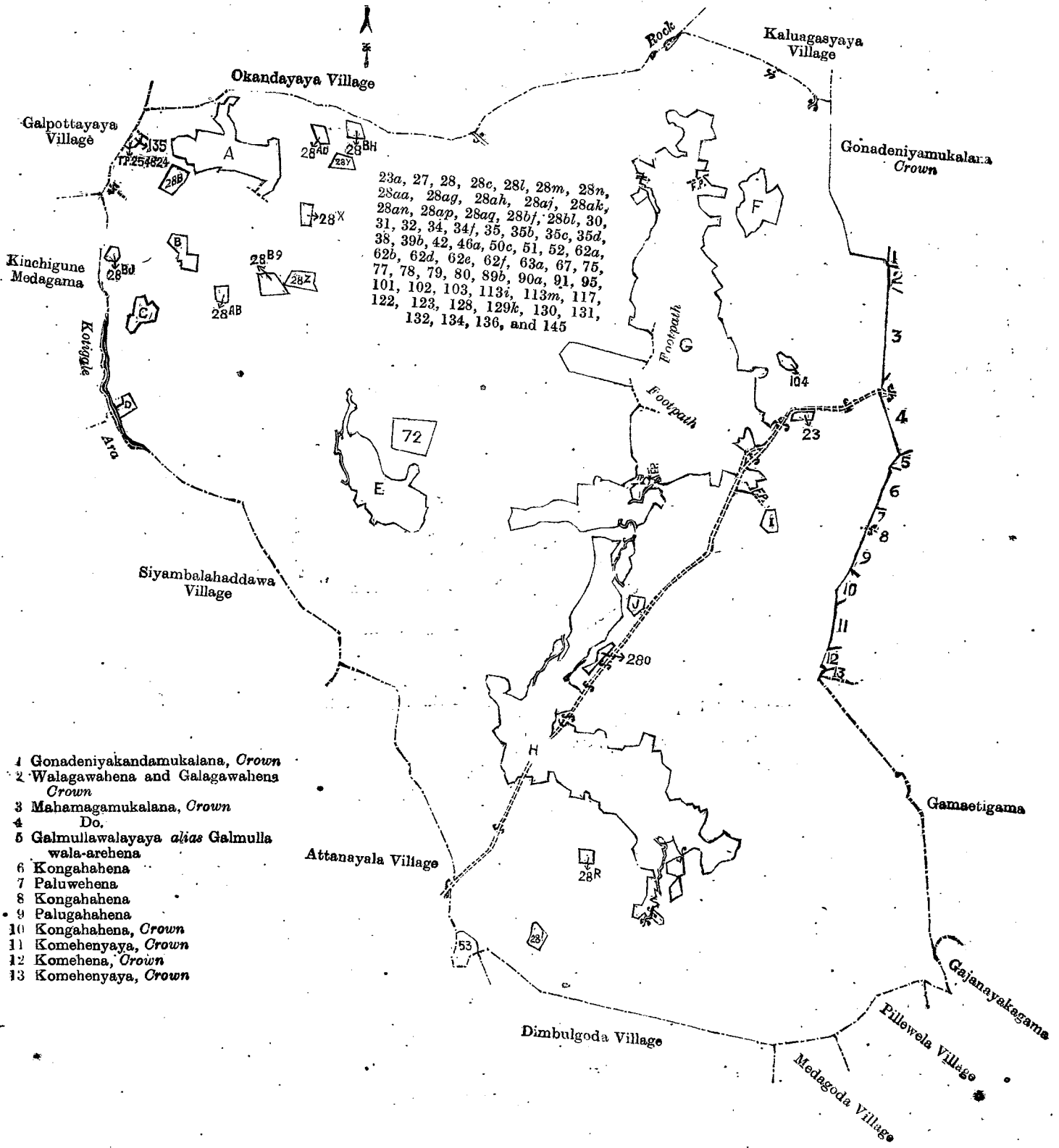
and bounded as follows: on the north by Kapuhena sold by the Crown; on the east by Palupansalahena claimed by the Gonadeniya Temple; on the south by Kapuhena sold by the Crown; on the west by Mahabibula-aremukalana claimed by the Crown.



Surveyor-General's Office,  
Colombo, November 6, 1911.

Scale of 8 Chains to an Inch.

A. H. G. DAWSON,  
for Surveyor-General.



- 1 Gonadeniyakandamukulana, Crown
- 2 Walagawahena and Galagawahena Crown
- 3 Mahamagamukulana, Crown
- 4 Do.
- 5 Galmullawalayaya alias Galmulla wala-arehena
- 6 Kongahahena
- 7 Paluwehena
- 8 Kongahahena
- 9 Palugahahena
- 10 Kongahahena, Crown
- 11 Komehenyaya, Crown
- 12 Komehena, Crown
- 13 Komehenyaya, Crown

Scale of 32 Chains to an Inch.

Surveyor-General's Office,  
Colombo, November 6, 1911.

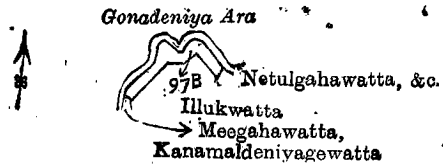
A. H. G. DAWSON,  
for Surveyor-General.

VI.—Preliminary plan 372.

Situation: Gonadeniya village in West Giruwa pattu of Hambantota District.

Lot.	Name of Land.	Extent, A. R. P.
97b	Illukwatta (reservation for stream)	0 1 9

and bounded as follows : on the north by the Gonadeniya-ara ; on the east by Netulghawatta, &c., claimed by Ratnayaka Vidayagamage Balahami and others ; on the south by Illukwatta sold by the Crown ; on the west by Meegahawatta, Kana-maldeniya-gewatta claimed by Don Cornelis Abeywickrama.



Surveyor-General's Office,  
Colombo, November 6, 1911.

Scale of 8 Chains to an Inch.

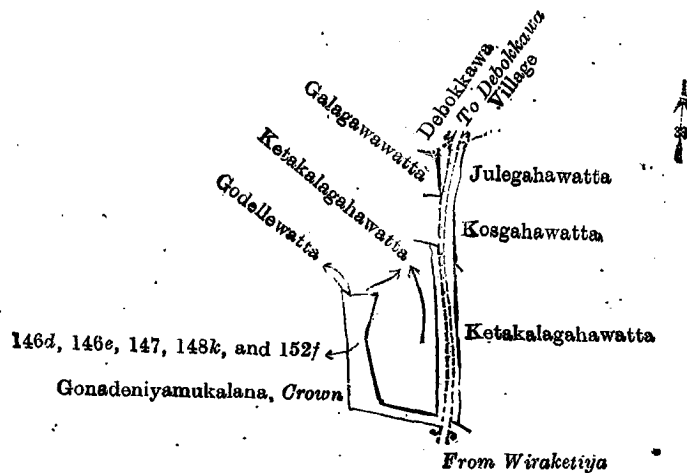
A. H. G. DAWSON,  
for Surveyor-General.

VII.—Preliminary plan 372.

Situation: Gonadeniya village in West Giruwa pattu of Hambantota District.

Lot.	Name of Land.	Extent, A. R. P.	Lot.	Name of Land.	Extent, A. R. P.
146d	Ketacalagahawattekella (reservation for road)	0 0 28	148k	Julegahawatta (reservation for road)	0 0 28
146e	Galagawawattekella (reservation for road)	0 0 5	152f	Ketacalagahawattekella (reservation for road)	0 0 28
47	Ketacalagahawattekella	0 2 23			
1					1 0 32

and bounded as follows: on the north by Godellewatta claimed by Munasinarachchige Don Samuel, Ketacalagahawatta claimed by the Crown and Munasinarachchige Don Andreas, Galagawawatta claimed by the Crown and Alahaperumakaluachchige Don Davit, the village limit of Debokkawa; on the east by Julegahawatta sold by the Crown, Kosgahawatta sold by the Crown, Ketacalagahawatta sold by the Crown; on the south by Gonadeniyamukulana declared to be Crown property under the Waste Lands Ordinances; on the west by Gonadeniyamukulana declared to be Crown property under the Waste Lands Ordinances.



Surveyor-General's Office,  
Colombo, November 6, 1911.

Scale of 8 Chains to an Inch.


A. H. G. DAWSON,  
for Surveyor-General.

VIII.—Preliminary plan 372.

Situation: Gonadeniya village in West Giruwa pattu of Hambantota District.

Lot.	Name of Land.	Extent, A. R. P.
148l	Julegahawatta (reservation for path)	0 0 5

and bounded as follows: on the north by a footpath; on the east by Pattinihamigewatta claimed by the Crown; on the south and west by Palawatta sold by the Crown.



Surveyor-General's Office,  
Colombo, November 6, 1911.

Scale of 8 Chains to an Inch.

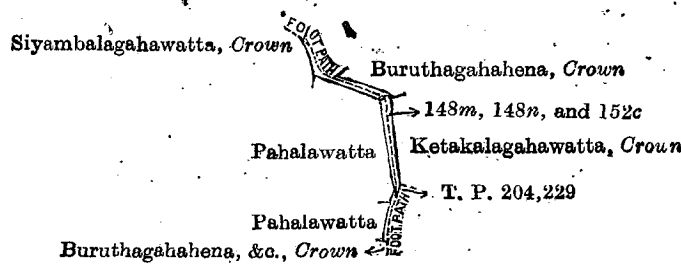
A. H. G. DAWSON,  
for Surveyor-General.

IX.—Preliminary plan 372.

Situation: Gonadeniya village in West Giruwa pattu of Hambantota District.

Lot.	Name of Land.	Extent, A. R. P.
148m	Ihalakoratuwa (reservation for path)	0 0 11
148n	Pahalawatta (do.)	0 0 14
152c	Wewagawahena (do.)	0 0 3
		0 0 28

and bounded as follows: on the north by a footpath, Buruthagahahena claimed by the Crown; on the east by Ketacalagahawatta claimed by the Crown, T. P. 204,229, a footpath; on the south by Buruthagahahena, &c., claimed by the Crown; on the west by Pahalawatta sold by the Crown, Siyambalagahawatta claimed by the Crown.



Scale of 8 Chains to an Inch.

Surveyor-General's Office,  
Colombo, November 6, 1911.

Hambantota S. O. 9—1912.

A. H. G. DAWSON,  
for Surveyor-General.

**Kurunegala Notice No. 4,352.**

**Notice under "The Waste Lands Ordinances of 1897, 1899, 1900, and 1903."**

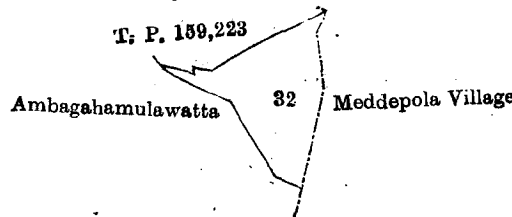
TAKE notice that unless within three months from February 9, 1912, the persons, if any, who claim any interest in the land hereinafter mentioned make claim in person or in writing to the said land or to some interest therein to N. A. Hampton, Esq., Special Officer appointed under section 28 of "The Waste Lands Ordinances of 1897, 1899, 1900, and 1903," at his office at Fort, Colombo :

Such Special Officer, in pursuance of the powers vested in him by the said Ordinances, will declare by writing under his hand that the land, to which no claim has been made, is the property of the Crown.

N. A. HAMPTON,  
Special Officer.

*Description of the Land referred to.*

The land commonly called or known as Beligollehena, situated in the village of Siyambalawalana, in the Meda Pattu Korale East of the Katugampola hatpattu of the Kurunegala District, in the North-Western Province, containing in extent 2 acres and 15 perches, shown as lot 32 in preliminary plan 374, and in the annexed diagram, and bounded as follows : on the north by T. P. 159,223, on the east by the village limit of Meddepola, on the south and west by Ambaghamulawatta claimed by Dasanayaka Patirannehelage Kapuruhamy and others.



Scale of 8 Chains to an Inch.

Surveyor-General's Office,  
Colombo, January 17, 1912.

Kurunegala S. O. 6—1912.

A. H. G. DAWSON,  
for Surveyor-General.

**Kurunegala Notice No. 4,353.**

**Notice under "The Waste Lands Ordinances of 1897, 1899, 1900, and 1903."**

TAKE notice that unless within three months from February 9, 1912, the persons, if any, who claim any interest in the lands hereinafter mentioned or in any one or more of such lands or to some interest therein make claim in person or in writing to the said lands or any of them or to some interest therein to N. A. Hampton, Esq., Special Officer appointed under section 28 of "The Waste Lands Ordinances of 1897, 1899, 1900, and 1903," at his office at Fort, Colombo :

Such Special Officer, in pursuance of the powers vested in him by the said Ordinances, will declare by writing under his hand that the said lands or such of them, as to which no claim has been made, are the property of the Crown.

N. A. HAMPTON,  
Special Officer.

*Description of the Lands referred to.*

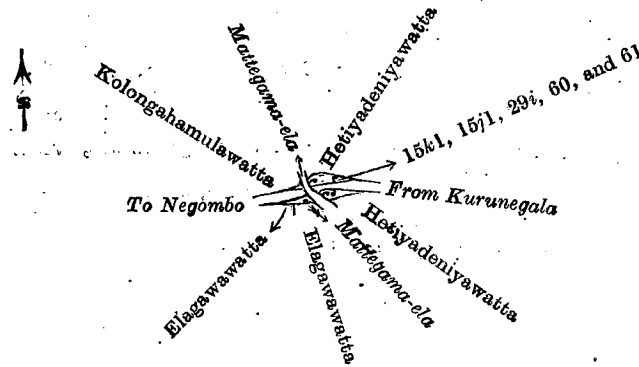
The following lots situated in the village of Mattegama, in the Meda Pattu Korale East of the Katugampola hatpattu of the Kurunegala District, in the North-Western Province, as described in the annexed diagram :—

Preliminary plan 378.

Situation : Mattegama village in Meda Pattu Korale East of the Katugampola hatpattu of Kurunegala District.

Lot.	Name of Land.	Extent, A. R. P.	Lot.	Name of Land.	Extent, A. R. P.
15k1	Road	0 0 1	61	Road	0 0 12
15j1	Do.	0 0 2			
29e	Do.	0 0 8			0 0 25
60	Do.	0 0 2			

and bounded as follows : on the north by Kolonghamulawatta sold by the Crown, the Mattegama-ela, Hetiyadeniyawatta claimed by Sembukuti Arachchige Gabriel Silva ; on the east by the road from Kurunegala to Negombo ; on the south by Hetiyadeniyawatta claimed by Sembukuti Arachchige Gabriel Silva, the Mattegama-ela, Elagawawatta sold by the Crown, Elagawawatta claimed by Sembukuti Arachchige Gabriel Silva ; on the west by the road from Negombo to Kurunegala.



Surveyor-General's Office,  
Colombo, January 17, 1912.

Scale of 8 Chains to an Inch.

A. H. G. DAWSON,  
for Surveyor-General.

Kurunegala S. O. 7—1912.

### Ratnapura Notice No. 4,354.

#### Notice under "The Waste Lands Ordinances of 1897, 1899, 1900, and 1903."

TAKE notice that unless within three months from February 9, 1912, the persons, if any, who claim any interest in the lands hereinafter mentioned or in any one or more of such lands make claim in person or in writing to the said lands or any of them or to some interest therein to H. O. Fox, Esq., Special Officer appointed under section 28 of "The Waste Lands Ordinances of 1897, 1899, 1900, and 1903," at his office at Fort, Colombo :

Such Special Officer, in pursuance of the powers vested in him by the said Ordinances, will declare by writing under his hand that the said lands or such of them, as to which no claim has been made, are the property of the Crown.

H. O. Fox,  
Special Officer.

#### Description of the Lands referred to.

The following lots situated in the village of Weragama, in the Nawadun korale of the Ratnapura District, in the Province of Sabaragamuwa, as described in the annexed diagrams :—

#### Preliminary plan 68.

Situation : Weragama village in Nawadun korale of Ratnapura District.

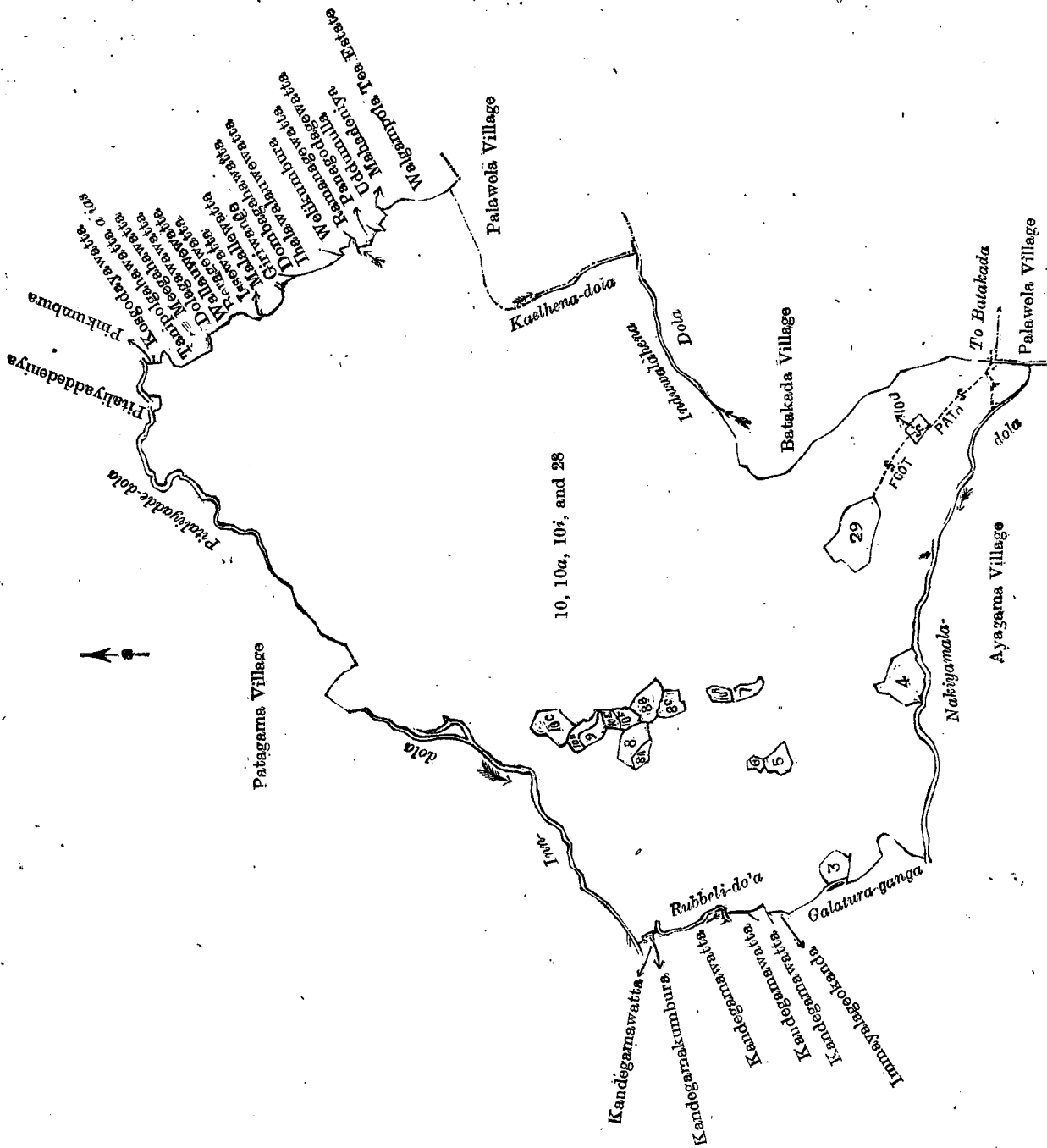
Lot.	Name of Land.	Extent, A. R. P.
10	Nebiligodellehena, Pitaliyaddehena, Ulgalehena, Rukattanahena, Kaludiyawalahena, Budugallanehena, Amudachchihena, Dolagawawattehena, Nindehena, Welipaththe- unehenyaya, Gallenehena, Indolehena, Karuwalamukalana, Indiwalahena, Wata- deniyehenyaya, Koratuwehena, Niyakolaketiyehena, Ratmaltennehena, Digarolle- hena, Kayiketuhena, Andahena, Tennapitahena, Puwakwattehena, Jambugahahena, Galaudahena, Imayalageokanda, and Miyanakolaketiyehena	1,194 0 18
10a	Kandegamawatta	103 0 27
10i	Kuttikandewatta	21 1 3
28	Annakkawattehenedeniya	0 3 28
		1,319 1 36

and bounded as follows: on the north by the village limit of Patagama, the Pitaliyadde-dola, Pitaliyaddehena claimed by T. B. Elapata and others, the Pitaliyadde-dola ; on the east by Pinkumbura claimed by Kinelle Mallikawage Mudiyanse and others, Kosgodayawatta claimed by T. B. Elapata and others, Tanipolgahawatta *alias* Meegahawatta claimed by Rabbadage Appuhamy, Dolagawawatta claimed by Jatugamage Serahamy, Walauwewatta claimed by T. B. Elapatha and others, Beragewatta claimed by ditto, Issewatta claimed by ditto, Malallewatta claimed by Wahumpurage Kiri Baba, Giriwanga claimed by T. B. Elapatha, Dombagahawatta claimed by ditto, Ihalawalauwewatta claimed by ditto, Welikumbura claimed by ditto, Ramanagewatta claimed by ditto and others, Panagodagewatta claimed by Rabbadage Appuhamy and others, Udumulla claimed by Maddumage Mudiyanse and others, Mahadeniya claimed by Jatugamage Serahamy, Walgampola tea estate claimed by T. B. Elapatha and Ellawala Kumarihamy, the village limit of Palawela, the village limit of Batakada, the village limit of Palawela ; on the south by the Nakiyamala-dola (the village limit of Ayagama); on the west by the Galotuwa-ganga, Immayalageokanda claimed by Immayalage Baba Sinno and others, Kandegamawatta claimed by Mr. James Peiris, the Rubbeli-dola, Kandegamawatta claimed by Mr. James Peiris, Kandegamakumbura claimed by ditto, Kandegamawatta claimed by ditto, the Indola.

NOTE.—The following lots lying within the above boundaries are excluded from this notice, and their aggregate acreage of 46 acres 1 rood and 21 perches is not included in the acreage of 1,319 acres 1 rood and 36 perches given above :—

Lot.	Name of Land.	Extent, A. R. P.	Lot.	Name of Land.	Extent, A. R. P.
3	Ratmaltennewatta	2 2 20	10c	Diyawalagahagulanewatta	4 0 5
4	Puwakwattehena	7 0 17	10d	Dolagawawatta	1 3 28
5	Polttennewatta	2 1 36	10e	Kuttikandewatta	0 2 12
6	Polttennekumbura	0 3 26	10f	Koratuwahenewatta	1 0 35
7	Epitawatta	1 2 20	10g	Do.	1 2 2
8	Warakapussehena <i>alias</i> Udawattehena	3 2 10	10j	Tennapitahena	1 1 6
8a	Do.	0 3 11	29	Ihalakandewatta <i>alias</i> Andehene- watta	9 1 25
8b	Kuttikandewatta	3 1 26			
8c	Do.	2 0 13			
9	Podiagewatta	1 3 9			
					46 1 21





Surveyor-General's Office,  
Colombo, December 4, 1911.

Scale of 32 Chains to an Inch.

A. H. G. DAWSON,  
for Surveyor-General.

Ratnapura S. O. 1—1912.

**Matara Notice No. 4,355.**

**Notice under "The Waste Lands Ordinances of 1897, 1899, 1900, and 1903."**

TAKE notice that unless within three months from February 9, 1912, the persons, if any, who claim any interest in the lands hereinafter mentioned or in any one or more of such lands appear before the Assistant Government Agent of the Matara District, at the Matara Kachcheri, and make claim to the said lands or any of them or to some interest therein :

Such Assistant Government Agent, in pursuance of the powers vested in him by "The Waste Lands Ordinances of 1897, 1899, 1900, and 1903," will declare by writing under his hand that the said lands or such of them, as to which no claim has been made, are the property of the Crown.

A. C. ALLNUTT,  
Assistant Government Agent.

*Description of the Lands referred to.*

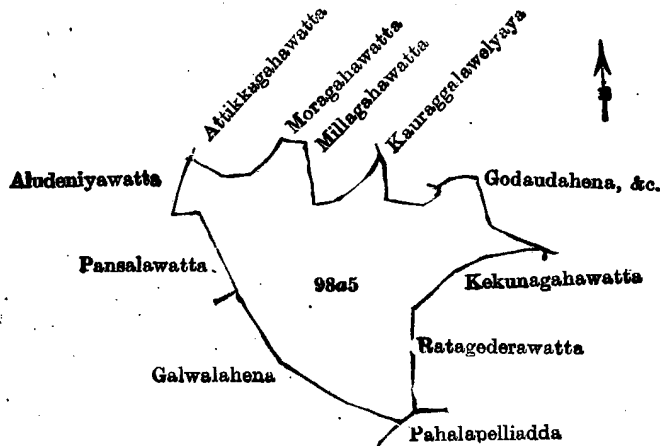
The following lots situated in the village of Dampahala, in the Morawak korale of the Matara District, in the Southern Province, as described in the annexed tracings :—

I.—Block survey preliminary plan 20. Field sheet O/15/5-13.  
Sitaton : Dampahala village in Morawak korale of Matara District.

Lot.	Name of Land.
98a5	Maligatennehena

Extent, A. R. P.  
8 1 17

and bounded as follows: on the north by Attikkagahawatta claimed by Jalat Patiranage Don Mathes and others, Maragahawatta claimed by Geeganage Andris, Millagahawatta claimed by Geeganage Tina and others and Kauraggalawelyaya claimed by D. A. M. Gunawardana, Vidane Arachchi, and others; on the east by Godaudahena, &c., claimed by V. Davith and others, Kekunagahawatta claimed by Diddeniyage Dingi Appu and others, and Ratagedarawatta claimed by Jalat Patiranage Don Mathes and others; on the south by Galwalahena claimed by Geegana Kankanana Loku Liyanage Don Lewis and Pahalapelliadda claimed by D. Dingi Appu and others; on the west by Aludeniyaawatta claimed by Jalat Patiranage Don Mathes, Pansalawatta claimed by Geegana Kankanana Loku Liyanage Seadoris, and Galwalahena claimed by Geegana Kankanana Loku Liyanage Don Lewis.



Surveyor-General's Office,  
Colombo, April 19, 1911.

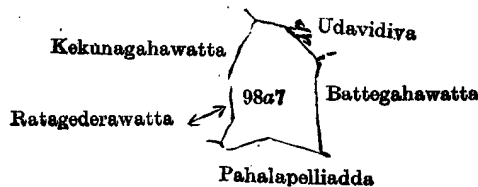
Scale of 8 Chains to an Inch.

A. H. G. DAWSON,  
for Surveyor-General.

II.—Block survey preliminary plan 20. Field sheet O/15/5-13.  
Situation: Dampahala village in Morawak korale of Matara District.

Lot.	Name of Land.	Extent, A. R. P.
98a7	Medakoratuwa	1 2 39

and bounded as follows: on the north by Udaviidiya claimed by H. V. Don Andris and others; on the east by Udaviidiya claimed by H. V. Don Andris and others and Battegahawatta claimed by Diddeniyage Dingi Appu and others; on the south by Pahalapelliadda claimed by D. Dingi Appu and others; on the west by Kekunagahawatta claimed by Diddeniyage Dingi Appu and others and Ratagedarawatta claimed by Jalat Patiranage Don Mathes and others.



Surveyor-General's Office,  
Colombo, April 19, 1911.

Scale of 8 Chains to an Inch.

A. H. G. DAWSON,  
for Surveyor-General.

**Matara Notice No. 4,356.**

**Notice under "The Waste Lands Ordinances of 1897, 1899, 1900, and 1903."**

TAKE notice that unless within three months from February 9, 1912, the persons, if any, who claim any interest in the lands hereinafter mentioned or in any one or more of such lands make claim in person or in writing to the said lands or any of them or to some interest therein to the Assistant Government Agent of the Matara District, at the Matara Kachcheri:

Such Assistant Government Agent, in pursuance of the powers vested in him by "The Waste Lands Ordinances of 1897, 1899, 1900, and 1903," will declare by writing under his hand that the said lands or such of them, as to which no claim has been made, are the property of the Crown.

A. C. ALLNUTT,  
Assistant Government Agent.

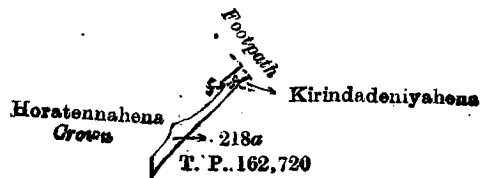
*Description of the Lands referred to.*

The following lots situated in the village of Bengamuwa, in the Morawak korale of the Matara District, in the Southern Province, as described in the annexed diagrams:—

I.—Block survey preliminary plan 18. Field sheet O/15/4-12.  
Situation: Bengamuwa village in Morawak korale of Matara District.

Lot.	Name of Land.	Extent, A. R. P.
218a	Kirindadeniyahena	0 0 38

and bounded as follows: on the north by Horatennehena declared to be Crown property under the Waste Lands Ordinances and a footpath; on the east by Kirindadeniyahena claimed by Perumanagewattuhamy and T. P. 162,720; on the south by Horatennehena declared to be Crown property under the Waste Lands Ordinances; and on the west by Horatennehena declared to be Crown property under the Waste Lands Ordinances.

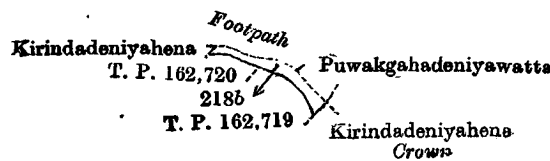


Scale of 8 Chains to an Inch.

Surveyor-General's Office,  
Colombo, December 3, 1910.A. H. G. DAWSON,  
for Surveyor-General.II.—Block survey preliminary plan 18. Field sheet O/15/4-12.  
Situation: Bengamuwa village in Morawak korale of Matara District.

Lot.	Name of Land.	Extent, A. R. P.
218b	Kirindadeniyahena	0 1 5

and bounded as follows: on the north by footpath and Puwakgahadeniyawatta claimed by K. Appu and others; on the east by Kirindadeniyahena declared to be Crown property under the Waste Lands Ordinances; on the south by T. Ps. 162,720 and 162,719; and on the west by Kirindadeniyahena claimed by Perumanage Wattuhami.



Scale of 8 Chains to an Inch.

Surveyor-General's Office,  
Colombo, December 3, 1910.A. H. G. DAWSON,  
for Surveyor-General.III.—Block survey preliminary plan 18. Field sheets O/15/3-11 and O/15/4-12.  
Situation: Bengamuwa village in Morawak korale of Matara District.

Lot.	Name of Land.	Extent A. R. P.
162	Hattotaokanda	0 1 32

and bounded as follows: on the north by Hattotaokanda claimed by K. Punchi Appu and others; on the east by Horatennahena declared to be Crown property under the Waste Lands Ordinances; on the south by Moragala-ganga; and on the west by Hattotaokanda claimed by K. Punchappu and others.



Scale of 8 Chains to an Inch.

Surveyor-General's Office,  
Colombo, December 2, 1910.A. H. G. DAWSON,  
for Surveyor-General.**FINAL ORDERS.****Hambantota S. O. No. 664.****Order under Section 4, Sub-section (1), of "The Waste Lands Ordinances of 1897, 1899, 1900, and 1903," admitting Lands to be Private Property.**

In the matter of the lands commonly called or known as Pransamula-atmaga, Pransawattehena, and Pransawatta, situate in the village of Marakolliya, in the West Giruwa pattu of the Hambantota District, in the Southern Province, and of "The Waste Lands Ordinances of 1897, 1899, 1900, and 1903."

WHEREAS in pursuance of section 1 of the said Ordinances it was duly notified on June 4, 1909, that if no claim to the lands commonly called or known as Pransamula-atmaga, Pransawattehena, and Pransawatta, situate in the village of Marakolliya, in the West Giruwa pattu of the Hambantota District, in the Southern Province, containing in extent 18 acres 2 roods and 15 perches, and shown as lots 1 and 6 in preliminary plan 318, as described in the annexed diagrams, was made to Walter Ernest Wait, Special Officer appointed under section 28 of the said Ordinances, within the period of three months from the date specified in such notice, such lands would be deemed the property of Crown, and dealt with on account of the Crown (*vide* Notice No. 3,451):

And whereas Packir Bawa Dawunda Marikkar of Kotuwegoda made claim thereto, and I, Walter Ernest Wait, Special Officer appointed under section 28 of the said Ordinances, made due inquiry into such claim, I, with the consent of His Excellency the Governor, do hereby admit the claim of the said claimant to the said lands, as more fully described herein below, under section 4, sub-section (1), of the said Ordinances.

*Description of the Lands referred to.*

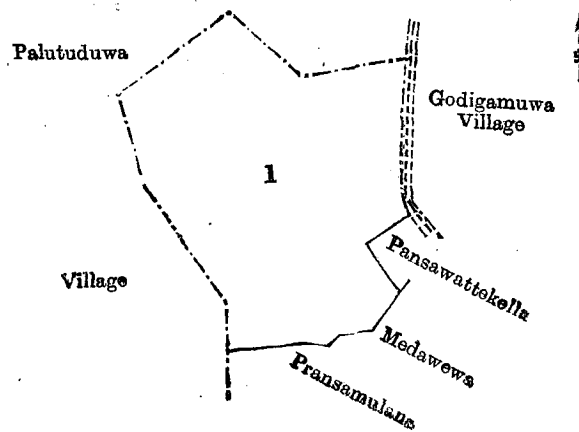
The following lots situated in the village of Marakolliya, in the West Giruwa pattu of the Hambantota District, in the Southern Province, as described in the annexed diagrams:—

## I.—Preliminary plan 318. Field sheet P/16/52-60.

Situation: Marakolliya village in West Giruwa pattu of Hambantota District.

Lot.	Name of Land.	Extent, A. R. P.
1	Pransamula-atmaga, Pransawattehena	12 0 7

and bounded as follows: on the north by the village limit of Palutuduwa; on the east by the village limit of Godigamuwa (road), Pransawattekella claimed by Arekattupata Jayasuriya Patabendige Sinappu; on the south by the Medawewa claimed by Lamabadusuriya Patabendige Don Dias Appu, Pransamulana claimed by A. de S. Wickramasinghe; on the west by the village limit of Palutuduwa.



Surveyor-General's Office,  
Colombo, March 24, 1909.

Scale of 8 Chains to an Inch.

J. B. M. RIDOUT,  
for Acting Surveyor-General.

## II.—Preliminary plan 318. Field sheet P/16/52-60.

Situation: Marakolliya village in West Giruwa pattu of Hambantota District.

Lot.	Name of Land.	Extent, A. R. P.
6	Pransawatta	6 2 8

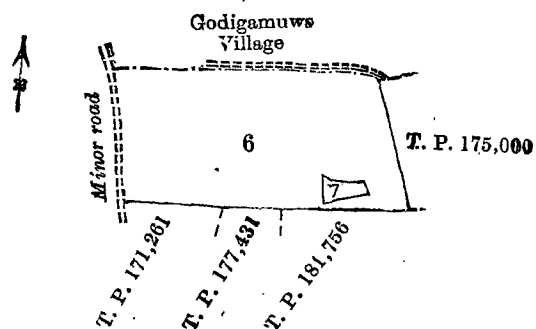
and bounded as follows: on the north by the village limit of Godigamuwa; on the east by T. P. 175,000; on the south by T. Ps. 181,756, 177,431, and 171,261; on the west by a minor road.

NOTE.—The following lot lying within the above boundaries is excluded from this part of the order, and its area of 25 perches is not included in the acreage of 6 acres 2 roods and 8 perches given above:—

Lot.	Name of Land.	Extent, A. R. P.
7	Paranawatta	0 0 25

December 21, 1911.

W. E. WATT,  
Special Officer.



Surveyor-General's Office,  
Colombo, June 23, 1908.

Scale of 8 Chains to an Inch.

W. C. S. INGLES,  
for Acting Surveyor-General.

**Hambantota S. O. No. 665.**

**Order under Section 2 of "The Waste Lands Ordinances of 1897, 1899, 1900, and 1903,"  
declaring Lands to be Crown Property.**

In the matter of the lands commonly called or known as Amunagawabaddiwelekella, &c., situate in the village of Kumbukmulla, in the West Giruwa pattu of the Hambantota District, in the Southern Province, and of "The Waste Lands Ordinances of 1897, 1899, 1900, and 1903."

The notice required by section 1 of "The Waste Lands Ordinances of 1897, 1899, 1900, and 1903," having been duly published in manner prescribed by that section in respect of the above-named lands (*vide* Notice No. 4,225), and no claim having been made to the said lands or to any interest therein within the period of three months from the date specified in the said notice, I, Charles Valentine Brayne, Special Officer appointed under section 28 of the said Ordinances, under and by virtue of the powers vested in me in that behalf by section 2 of the said Ordinances, do hereby on December 23, 1911, order and declare that the said lands, as more fully described herein below, situate in the village of Kumbukmulla, in the West Giruwa pattu of the Hambantota District, in the Southern Province, and shown as lots 10c, 29c6, 29c9, 29c10 in preliminary plan 247, and in the annexed diagrams, and containing in extent 1 acre 1 rood and 19 perches, are the property of the Crown.

*Description of the Lands referred to.*

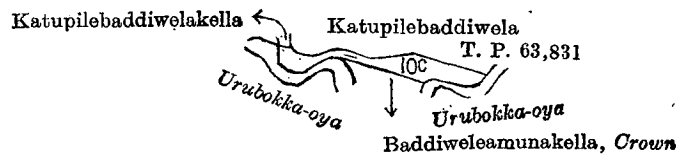
The following lots situated in the village of Kumbukmulla, in the West Giruwa pattu of the Hambantota District in the Southern Province, as described in the annexed diagrams:—

## I.—Preliminary plan 247.

Situation : Kumbukmulla village in West Giruwa pattu of Hambantota District.

Lot.	Name of Land.	Extent, A. R. P.
10c	Amunagawabaddiwelekella	0 2 5

and bounded as follows : on the north by Katupilebaddiwelekella sold by the Crown to Don Samel Rajapaksa, Police Officer, Katupilebaddiwela sold by the Crown (T. P. 63,831); on the east by the Urubokka-oya; on the south by the Urubokka-oya, Baddiweleamunakella claimed by the Crown, the Urubokka-oya; on the west by the Urubokka-oya.



Surveyor-General's Office,  
Colombo, August 21, 1911.

Scale of 8 Chains to an Inch.

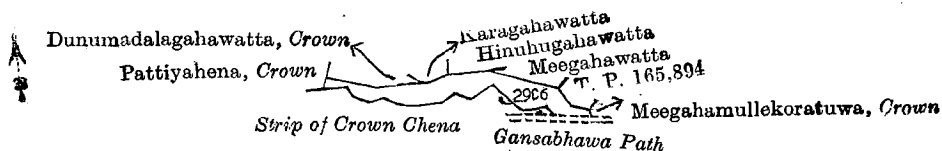
A. H. G. DAWSON,  
for Surveyor-General.

## II.—Preliminary plan 247.

Situation : Kumbukmulla village in West Giruwa pattu of Hambantota District.

Lot.	Name of Land.	Extent, A. R. P.
29c6	Strip of chena	0 3 9

and bounded as follows : on the north by Dunumadalagahawatta claimed by the Crown and Ambalakodituakkuge Don Dines, Vel-Vidane, Karagahawatta claimed by Ambalakodituakkuge Don Dines, Vel-Vidane, and others, Hinahugahawatta claimed by Don Samel Raajpaksa (Police Officer), Meegahawatta claimed by the Crown, and Wewalagamage Lokuhamy; on the east by T. P. 165,894, Meegahamullekoratuwa claimed by the Crown and Bukandeyaya Kankanange Babimishamy; on the south by a Gansabhawa path, a strip of Crown chena; on the west by Pattiyahena claimed by the Crown and Hewa Raigam Koralege Babunhamy.



Surveyor-General's Office,  
Colombo, August 21, 1911.

Scale of 8 Chains to an Inch.

A. H. G. DAWSON,  
for Surveyor-General.

## III.—Preliminary plan 247.

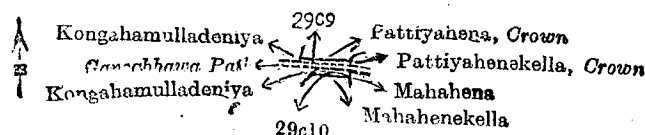
Situation : Kumbukmulla village in West Giruwa pattu of Hambantota District.

Lot.	Name of Land.	Extent, A. R. P.
29c9	Pattiyahenekella	0 0 3
29c10	Mahahenekella	0 0 2
		0 0 5

and bounded as follows: on the north by Pattiyahena claimed by the Crown and Buddharakkhita Terunnanse of Galwewa Pansala; on the east by Pattiyahenekella claimed by the Crown, Mahahena claimed by Buddharakkhita Terunnanse of Galwewa Pansala; on the south by Mahahenekella claimed by the Crown and Buddharakkhita Terunnanse of Galwewa Pansala, Kongahamulledeniya claimed by Don Samel Rajapaksa, Police Officer, and others, a Gansabhawa path; on the west by Kongahamulledeniya claimed by Don Samel Rajapaksa, Police Officer, and others.

December 23, 1911.

C. V. BRAYNE,  
Special Officer.



Surveyor-General's Office,  
Colombo, August 21, 1911.

Scale of 8 Chains to an Inch.

A. H. G. DAWSON,  
for Surveyor-General.

## Hambantota S. O. No. 666.

## Order under Section 4, Sub-section (1), of "The Waste Lands Ordinances of 1897, 1899, 1900, and 1903," admitting Lands to be private Property.

In the matter of the lands commonly called or known as Godakumbura, Sudugaharuppehena, &c., situate in the village of Araboda, in the West Giruwa pattu of the Hambantota District, in the Southern Province, and of "The Waste Lands Ordinances of 1897, 1899, 1900, and 1903."

WHEREAS in pursuance of section 1 of the said Ordinances it was duly notified on July 3, 1908, that if no claim to the lands commonly called or known as Godakumbura, Sudugaharuppehena, &c., situate in the village of Araboda, in the West Giruwa pattu of the Hambantota District, in the Southern Province, containing in extent 19 acres and 15 perches, and shown as lots 9b, 9d, 9e, 9e1, 9f, 9e2, 9e3 in preliminary plan 140, as described in the annexed diagrams, was made to Howard Orme Fox, Special Officer appointed under section 28 of the said Ordinances, within the period of three months from the date specified in such notice, such lands would be deemed the property of Crown, and dealt with on account of the Crown (*vide* Notice No. 3,091):

And whereas (1) Mrs. E. F. Obeysekere of Mutwal, (2) Wijehin Arachchige Don Juwanis on behalf of his father Wijehin Arachchige Don Andris of Araboda, (3) Benjamin Christopher Perera Wijesinha Gunatilaka of Atadahawatta Walawwa made claim thereto, and Mr. Howard Orme Fox, Special Officer appointed under section 28 of the said Ordinances, made due inquiry into such claim, and whereas the said 1st and 3rd claimants have withdrawn their claims to the said lands, and I, John George Fraser, Special Officer appointed under section 28 of the said Ordinances, with the consent of His Excellency the Governor, do hereby admit the claim of the said 2nd claimant Wijehin Arachchige Don Juwanis and of his father Wijehin Arachchige Don Andris, to the said lands, as more fully described herein below, under section 4, sub-section (1), of the said Ordinances.

*Description of the Lands referred to.*


The following lots situated in the village of Araboda, in the West Giruwa pattu of the Hambantota District, in the Southern Province, as described in the annexed diagrams:—

## I.—Preliminary plan 140. Field sheet P/11/17-25.

Situation: Araboda village in West Giruwa pattu of Hambantota District.

Lot.	Name of Land.	Extent, A. R. P.
9b	Godakumbura	0 2 15

and bounded as follows: on the north by the Arabodawewa *alias* Kannambyappuwewa claimed by Wijesin Arachchige Don Andris, the Amunedamuna-ara; on the east by the Amunedamuna-ara; on the south and west by Pinkumbura *alias* Godakumbura claimed by Wijesin Arachchige Don Andris.



Surveyor-General's Office,  
Colombo, May 4, 1908.

Scale of 8 Chains to an Inch.

J. B. M. RIDOUT,  
for Surveyor-General.

## II.—Preliminary plan 140. Field sheet P/11/17-25.

Situation: Araboda village in West Giruwa pattu of Hambantota District.

Lot.	Name of Land.	Extent, A. R. P.
9d	Sudugaharuppehena and Liyanaralagehena	13 0 6
9e	Sudugaharuppehena, Liyanaralagehena, Kongahawattihena, &c.	0 0 20
9e1	Do.	0 0 30
		13 1 16

and bounded as follows: on the north by Totupalawattihena claimed by Wijesin Arachchige Don Juwanis, the village limit of Ulahitiyawa, Medadeniya *alias* Dangahakumbura claimed by Wijesin Arachchige Don Juwanis; on the east by the village limit of Ulahitiyawa, Wewedeniya claimed by Wijesin Arachchige Don Juwanis, Godakumbura claimed by Wijesin Arachchige Don Juwanis, the village limit of Ulahitiyawa, Bogahahena declared to be the property of the Crown under the Waste Lands Ordinances; on the south by Medahenewatta claimed by Rajapakse Patiranage Babanis, Medakoratuwa claimed by Jayawardena Hettige James; on the west by Pelawatta claimed by Jayawardene Hettige Tedoris, Maragahawatta claimed by Wijesin Arachchige Don Andris, Dimiyangharuppehena declared to be the property of the Crown under the Waste Lands Ordinances, the road from Katuwana to Julampitiya.

NOTE.—The following lot lying within the above boundaries is excluded from this order, and its acreage of 4 acres and 17 perches is not included in the acreage of 13 acres 1 rood and 16 perches given above:—

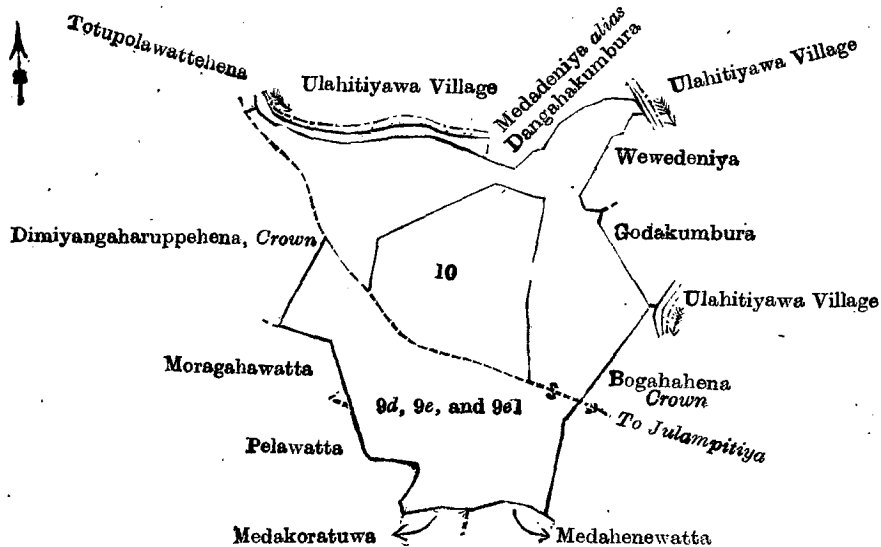
Lot.	Name of Land.	Extent, A. R. P.
10	Tembiligahawatta	4 0 17

[For Diagram see page 135.]

## III.—Preliminary plan 140. Field sheet O/15/24-32 and P/11/17-25.

Situation: Araboda village in West Giruwa pattu of Hambantota District.

Lot.	Name of Land.	Extent, A. R. P.
9f	Kongahawattihena and Totupalawattihena	5 0 0
9e2	Sudugaharuppehena, Liyanaralagehena, Kongahawattihena	0 0 12
9e3	Do.	0 0 12
		5 0 24



Surveyor-General's Office,  
Colombo, May 11, 1911.

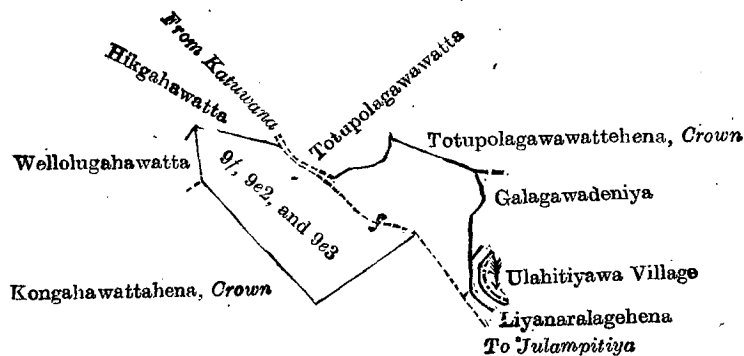
Scale of 8 Chains to an Inch.

A. H. G. DAWSON,  
for Surveyor-General.

and bounded as follows : on the north by Hikgahawatta claimed by W. Wattuhamy, the road from Katuwana to Julampitiya, Totupalagawawatta claimed by Wijesin Arachchige Don Juwanis, Totupalagawawattehena declared to be the property of the Crown under the Waste Lands Ordinances ; on the east by Galagawadeniya claimed by Wijesin Arachchige Don Andris, the village limit of Ulahitiyawa, Liyanaralagehena belonging to Wijesin Arachchige Don Juwanis and Wijesin Arachchige Don Andris ; on the south by the road from Julampitiya to Katuwana (reservation and path), Kongahawattehena declared to be the property of the Crown under the Waste Lands Ordinances ; on the west by Kongahawattehena declared to be the property of the Crown under the Waste Lands Ordinances, Wellolugahawatta claimed by Wijesin Arachchige Don Juwanis, Hikgahawatta claimed by W. Wattuhamy.

July 1, 1911.

J. G. FRASER,  
Special Officer.



Surveyor-General's Office,  
Colombo, May 11, 1911.

Scale of 8 Chains to an Inch.

A. H. G. DAWSON,  
for Surveyor-General.

**Hambantota S. O. No. 667.**

**Order under Section 2 of "The Waste Lands Ordinances of 1897, 1899, 1900, and 1903,"  
declaring Lands to be Crown Property.**

In the matter of the lands commonly called or known as Danwala, Deniya (road reservation), &c., situate in the village of Marakolliya, in the West Giruwa pattu of the Hambantota District, in the Southern Province, and of "The Waste Lands Ordinances of 1897, 1899, 1900, and 1903."

THE notice required by section 1 of "The Waste Lands Ordinances of 1897, 1899, 1900, and 1903," having been duly published in manner prescribed by that section in respect of the above-named lands (*vide* Notice No. 3,451), and no claim having been made to the said lands or to any interest therein within the period of three months from the date specified in the said notice, I, Walter Ernest Wait, Special Officer appointed under section 28 of the said Ordinances, under and by virtue of the powers vested in me in that behalf by section 2 of the said Ordinances, do hereby on December 21, 1911, order and declare that the said lands, as more fully described herein below, situate in the village of Marakolliya, in the West Giruwa pattu of the Hambantota District, in the Southern Province, and shown as lots 13, 39b, 15, 30, 31, 32, 40, 41, in preliminary plan 318, and in the annexed diagrams, and containing in extent 60 acres 2 roods and 14 perches, are the property of the Crown.

*Description of the Lands referred to.*

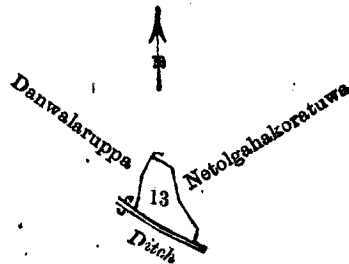
The following lots situated in the village of Marakolliya, in the West Giruwa pattu of the Hambantota District, in the Southern Province, as described in the annexed diagrams :—

I.—Preliminary plan 318. Field sheet P/16/52-60.

Situation : Marakolliya village in West Giruwa pattu of Hambantota District.

Lot.	Name of Land.	Extent, A. R. P.
13	Danwala	0 1 38

and bounded as follows : on the north and east by Netolghakoratuwa claimed by Warnakulasuriya Patabendige Janis-Appu ; on the south by a ditch ; on the west by Danwalaruppa claimed by Weeraratna Patabendige Babachchi and others.



Scale of 8 Chains to an Inch.

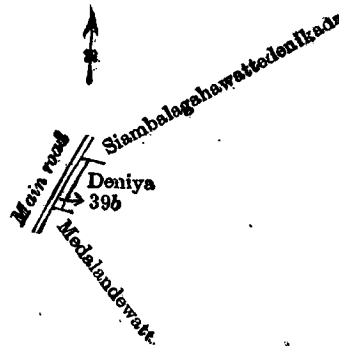
Surveyor-General's Office,  
Colombo, June 23, 1908.

W. C. S. INGLES,  
for Acting Surveyor-General.

II.—Preliminary plan 183. Field sheet P/21/4-12.  
Situation : Marakolliya village in West Giruwa pattu of Hambantota District.

Lot.	Name of Land.	Extent, A. R. P.
396	Deniya (road reservation)	0 0 12

and bounded as follows : on the north by Siyambalagahawattedenikada claimed by Punchipatabendige Bachcho ; on the east by T. P. 249,861 ; on the south by Medalandewatta claimed by Liyana achchipatabendige Simanhamy ; on the west by the main road.



Scale of 8 Chains to an Inch.

Surveyor-General's Office,  
Colombo, June 23, 1908.

W. C. S. INGLES,  
for Acting Surveyor-General.

III.—Preliminary plan 318. Field sheets P/16/52-60, P/21/4-12, and P/21/5-13.  
Situation : Marakolliya village in West Giruwa pattu of Hambantota District.

Lot.	Name of Land.	Extent, A. R. P.	Lot.	Name of Land.	Extent, A. R. P.
15	Nugagahakanatta	4 1 38	40	Nugagahakanatta	2 0 30
30	Danweleyaya (reservation)	1 0 8	41	Danweleyaya	4 2 24
31	Danweleyaya	10 3 16			
32	Kudatotakalapuwa	36 3 8			60 0 4

and bounded as follows : on the north by the main road, T. Ps. 141,819 and 175,047 ; on the east by the village limit of Medilla ; on the south by the village limit of Medilla, Pahatiya-arawela claimed by D. S. Wickramasuriya, the village limit of Medilla ; on the west by the village limit of Medilla, Yarawala-atmaga (reservation) declared to be the property of the Crown, Medalanda declared to be the property of the Crown, T. P. 69,919.

December 21, 1911.

W. E. WAIT,  
Special Officer.

[For Diagram see page 137.]

Hambantota S. O. No. 668.

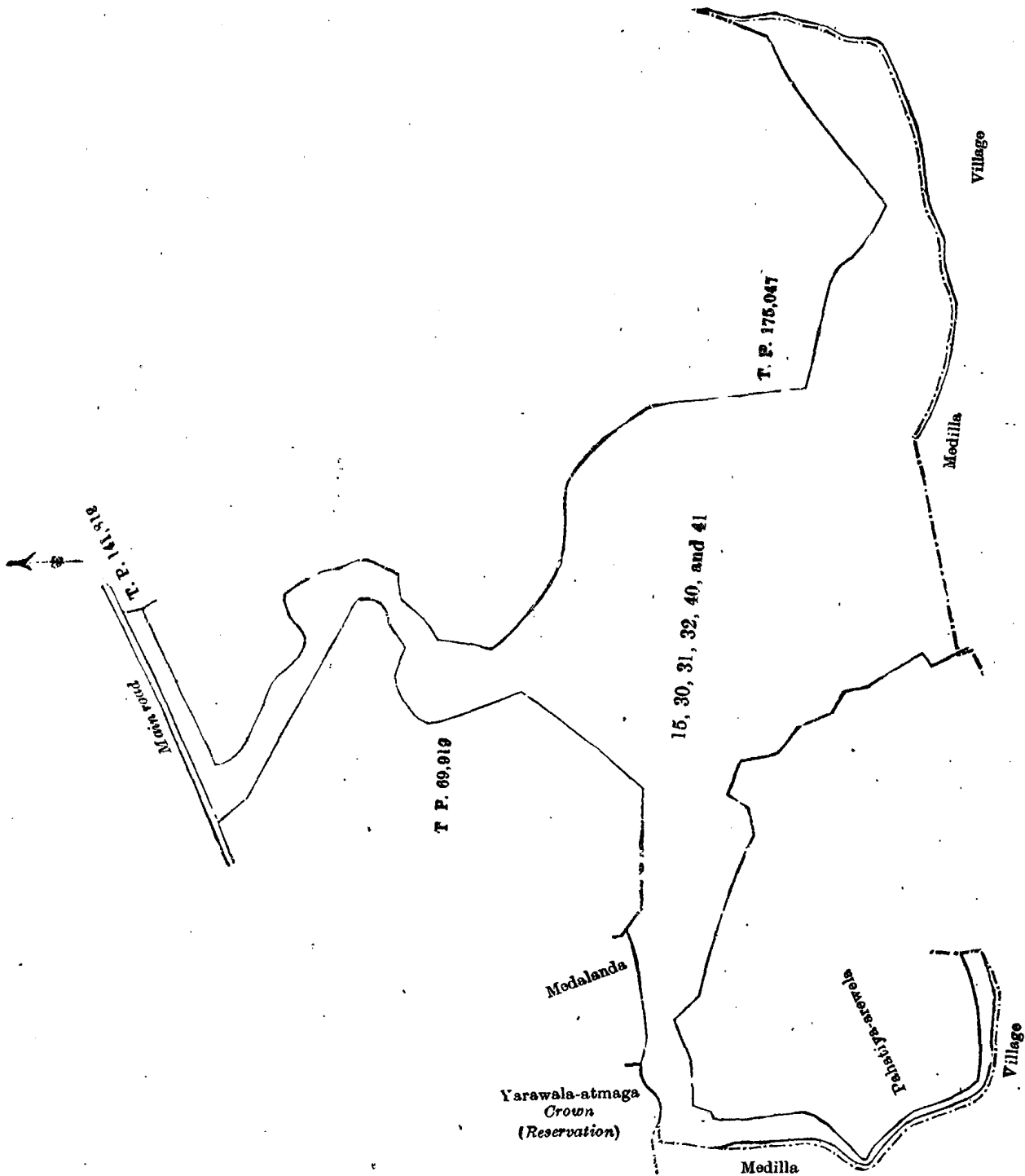
Order under Section 4, Sub-section (1), of "The Waste Lands Ordinances of 1897, 1899, 1900, and 1903,"  
declaring Lands to be Crown Property.

In the matter of the lands commonly called or known as Kongahawattehena, Dimiyangaharuppehena, &c., situate in the village of Araboda, in the West Giruwa pattu of the Hambantota District, in the Southern Province, and of "The Waste Lands Ordinances of 1897, 1899, 1900, and 1903."

WHEREAS in pursuance of section 1 of the said Ordinances it was duly notified on July 3, 1908, that if no claim to the lands commonly called or known as Kongahawattehena, Dimiyangaharuppehena, &c., situate in the village of Araboda in the West Giruwa pattu of the Hambantota District, in the Southern Province, containing in extent 39 acres 2 roods and 20 perches, and shown as lots 9g, 9e4, 9, 9h in preliminary plan 140, and in the annexed diagrams, was made to Howard Orme Fox, Special Officer appointed under section 28 of the said Ordinances, within the period of three months from the date specified in such notice, such lands would be declared the property of the Crown, and dealt with on account of the Crown (vide Notice No. 3,091) :

And whereas (1) Mrs. E. J. Obeysekera of Mutwal, (2) Wijesin Arachchige Juwanis of Araboda, (3) Benjamin Christopher Perera Wijesingha Gunatilleke of Atadahawatta Walauwa made claim thereto, and whereas the said claimants have withdrawn their claims to the said lands, I, John George Fraser, Special Officer appointed under section 28 of the said Ordinances, under and by virtue of the powers vested in me in that behalf by section 4 of the said Ordinance, do hereby, on July 1, 1911, order and declare under section 4, sub-section (1), of the said Ordinances, that the said lands as more fully described herein below, are the property of the Crown.





Surveyor-General's Office,  
Colombo, March 24, 1909.

Scale of 8 Chains to an Inch.

J. B. M. RIDOUT,  
for Acting Surveyor-General.

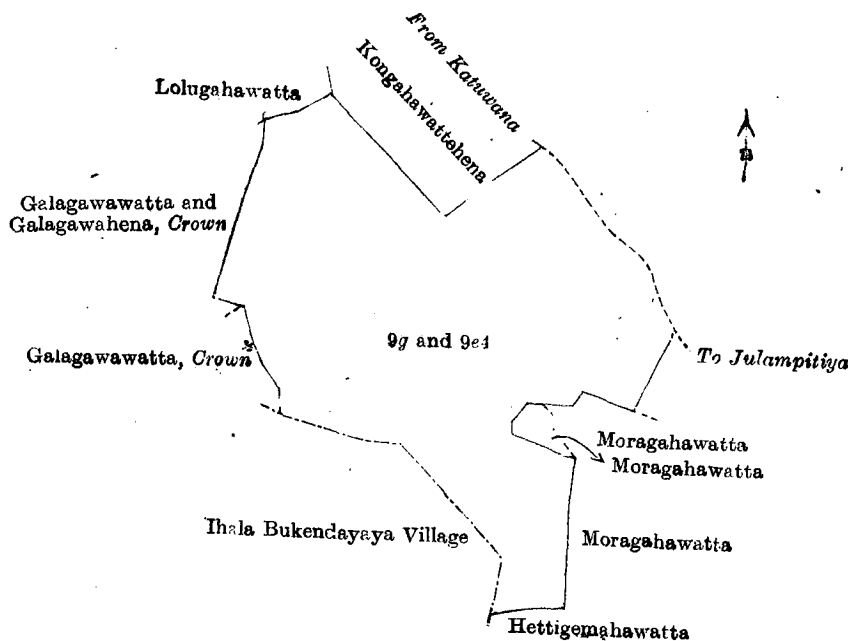
*Description of the Lands referred to.*

The following lots situated in the village of Araboda, in the West Giruwa pattu of Hambantota District, in the Southern Province, as described in the annexed diagrams:—

I.—Preliminary plan 140. Field sheets O/15/24-32, and P/11/17-25.  
Situation: Araboda village in West Giruwa pattu of Hambantota District.

Lot.	Name of Land.	Extent, A. R. P.
9g	Kongahaw&ttehena and Dimiyangharuppehena	21 1 20
9e4	Sudugaharuppehena, Liyanaralagehena, Kongahawattehena	0 0 18
		21 1 38

and bounded as follows: on the north by Lolugahawatta claimed by Don Juwanis and others, Kongahawattehena belonging to Wijesin Arachchige Don Juwanis and another; on the east by the road from Katuwana to Julampitiya, Sudugaharuppehena claimed by Wijesin Arachchige Don Andiris and another, Maragahawatta claimed by Wijesin Arachchige Don Andiris, Maragahawatta claimed by ditto; on the south by Hettigemahawatta claimed by Jayawardena Hettige Nikulas and others, the village limit of Ihala Bukandayaya; on the west by Galagawawatta sold by the Crown, Galagawawatta and Galagawahena belonging to the Crown.



Scale of 8 Chains to an Inch.

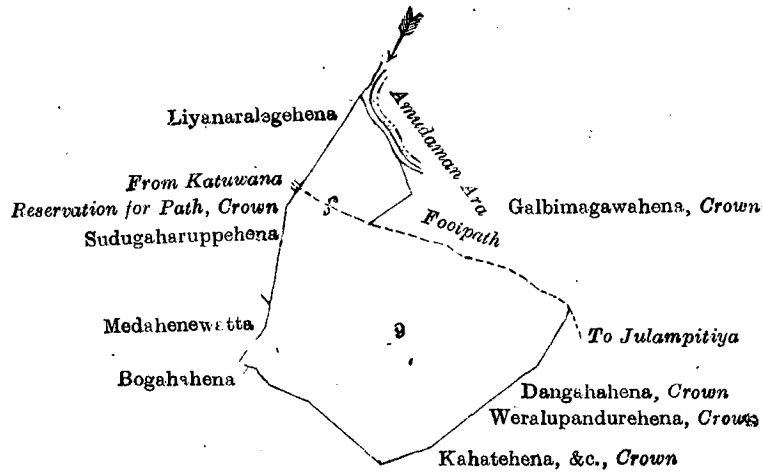
Surveyor-General's Office,  
Colombo, May 11, 1911.

A. H. G. DAWSON,  
for Surveyor-General.

II.—Preliminary plan 140. Field sheet P/11/17-18 and 25-26.  
Situation : Araboda village in West Giruwa pattu of Hambantota District.

Lot.	Name of Land.	Extent, A. R. P.
9	Bogahahena, Niyandagalagawahena, Galbemmagawahena	10 2 11

and bounded as follows : on the north by the Amudamana-ara, Galbimagawahena declared to be the property of the Crown under the Waste Lands Ordinances, footpath from Katuwana to Julampitiya ; on the east by Dangahahena declared to be the property of the Crown under the Waste Lands Ordinances, Weralupandurehena declared to be the property of the Crown under the Waste Lands Ordinances ; on the south by Kahatahena declared to be the property of the Crown under the Waste Lands Ordinances, Bogahahena claimed by J. Don Lewis ; on the west by Medahenewatta claimed by Rajapakse Patiranage Babinis, Sudugaharuppehena belonging to Wijesin Arachchige Don Juwanis and another, Liyanaralagehena belonging to Wijesin Arachchige Don Juwanis and another.



Scale of 8 Chains to an Inch.

Surveyor-General's Office,  
Colombo, July 18, 1910.

J. B. M. RIDOUT,  
for Surveyor-General.

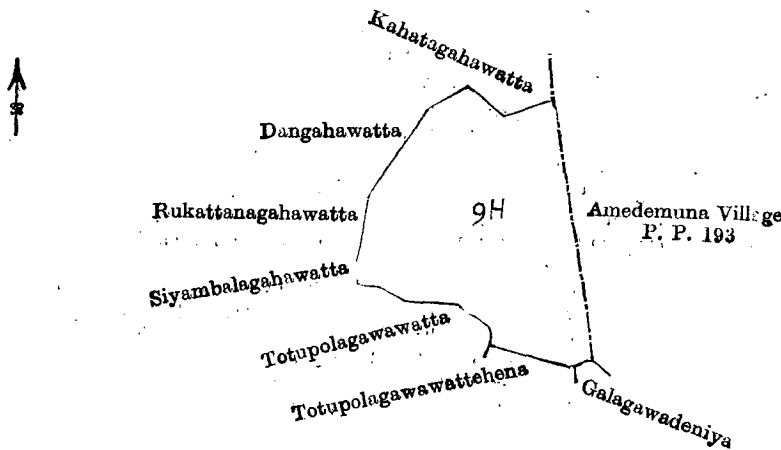
III.—Preliminary plan 140. Record sheets O/15/23-24, 31-32, and P/11/17-18, 25-26.  
Situation : Araboda village in West Giruwa pattu of Hambantota District.

Lot.	Name of Land.	Extent, A. R. P.
9h	Totupalagawawattehena, Walullegodella, &c.	7 2 11

and bounded as follows : on the north by Kahatagahawatta claimed by Galmulla Hettige Babunhamy ; on the east by the village limit of Amudamana ; on the south by Galagawadeniya claimed by Wijesin Arachchige Don Juwanis, Totupalagawawattehena belonging to ditto and another, Totupalagawawatta claimed by Wijesin Arachchige Don Juwanis ; on the west by Siyambalagahawatta claimed by Galmulla Hettige Babunhamy and others, Rukattanagahawatta claimed by Wijesin Arachchige Don Carolis, Dangahawatta claimed by Galmulla Hettige Babunhamy.

July 1, 1911.

J. G. FRASER,  
Special Officer.



Surveyor-General's Office,  
Colombo, July 18, 1910.

Scale of 8 Chains to an Inch.

J. B. M. RIDOUT,  
for Surveyor-General.

**Hambantota S. O. No. 669.**

**Order under Section 4, Sub-section (1), of "The Waste Lands Ordinances of 1897, 1899, 1900, and 1903," declaring the Land to be Crown Property.**

In the matter of the land commonly called or known as Mudiyerseralagewattchena, situate in the village of Marakolliya, in the West Giruwa pattu of the Hambantota District, in the Southern Province, and of "The Waste Lands Ordinances of 1897, 1899, 1900, and 1903."

WHEREAS in pursuance of section 1 of the said Ordinances it was duly notified on June 4, 1909, that if no claim to the land commonly called or known as Mudiyerseralagewattchena, situate in the village of Marakolliya, in the West Giruwa pattu of the Hambantota District, in the Southern Province, containing in extent 1 acre 1 rood and 18 perches, and shown as lot 29 in preliminary plan 318, as described in the annexed diagram, was made to Walter Ernest Wait, Special Officer appointed under section 28 of the said Ordinances, within the period of three months from the date specified in such notice, such land would be deemed the property of the Crown, and dealt with on account of the Crown (*vide* Notice No. 3,451):

And whereas (1) Bastian Henry Wickramasingha, (2) Don Abraham de Silva Wickramasingha, (3) Engeltina Abedira, (4) Isaac Romy Abedira, duly appointed representative of minor, Lucy Abedira, (5) Dona Gimara Abedira, (6) Nikulas Fredrick Obeyasinghe made claim thereto, and whereas the said claimants have withdrawn their claims to the said land, I, Walter Ernest Wait, Special Officer appointed under section 28 of the said Ordinances, under and by virtue of the powers vested in me in that behalf by section 4 of the said Ordinances, do hereby on December 21, 1911, order and declare, under section 4, sub-section (1), of the said Ordinances, that the said land, as more fully described herein below, is the property of the Crown.

*Description of the Land referred to.*

The following lot situated in the village of Marakolliya, in the West Giruwa pattu of the Hambantota District, in the Southern Province, as described in the annexed diagram:—

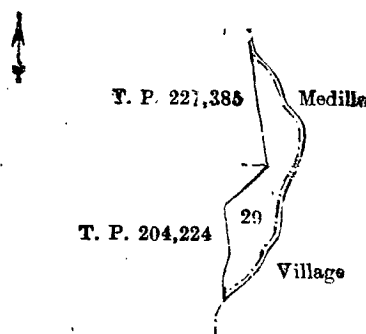
Preliminary plan 318. Field sheet P/21/5-13.  
Situation: Marakolliya village in West Giruwa pattu of Hambantota District.

Lot.	Name of Land.	Extent, A. R. P.
29	Mudiyerseralagewattchena	1 1 18

and bounded as follows: on the north, east, and south by the village limit of Medilla; on the west by T. Ps. 204,224 and 227,385.

December 21, 1911.

W. E. WAIT,  
Special Officer.



Scale of 8 Chains to an Inch.

Surveyor-General's Office,  
Colombo, June 23, 1908.

W. C. S. INGLES,  
for Acting Surveyor-General.

## Hambantota S. O. No. 670.

Order under Section 4, Sub-section (1), of "The Waste Lands Ordinances of 1897, 1899, 1900, and 1903,"  
declaring Land to be Crown Property.

In the matter of the land commonly called or known as Alutmulanewewa, situate in the village of Tamaduwa, in the West Giruwa pattu of the Hambantota District, in the Southern Province, and of "The Waste Lands Ordinances of 1897, 1899, 1900, and 1903."

WHEREAS in pursuance of section 1 of the said Ordinances it was duly notified on November 5, 1909, that if no claim to the land commonly called or known as Alutmulanewewa, situate in the village of Tamaduwa, in the West Giruwa pattu of the Hambantota District, in the Southern Province, containing in extent 2 acres 1 rood and 13 perches, and shown as lot 1 in preliminary plan 240, and in the annexed diagram, was made to Frederick Lewis, Special Officer appointed under section 28 of the said Ordinances, within the period of three months from the date specified in such notice, such land would be declared the property of the Crown, and dealt with on account of the Crown (*vide* Notice No. 3,616):

And whereas Vidane Gamage Samelhamy made claim thereto, and whereas the said claimant has withdrawn his claim to the said land, I, Frederick Lewis, Special Officer appointed under section 28 of the said Ordinances, under and by virtue of the powers vested in me in that behalf by section 4 of the said Ordinances, do hereby on January 30, 1912, order and declare, under section 4, sub-section (1), of the said Ordinances, that the said land, as more fully described herein below, is the property of the Crown.

*Description of the Land referred to.*

The following lot situated in the village of Tamaduwa, in the West Giruwa pattu of the Hambantota District, in the Southern Province, as described in the annexed diagram:—

Preliminary plan 240. Field sheet P/16/1-9.

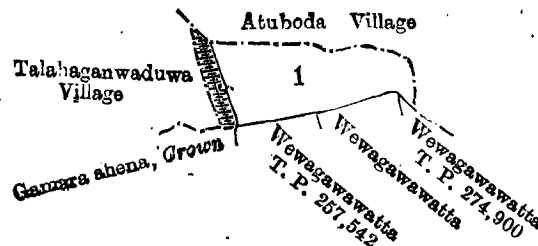
Situation: Tamaduwa village in West Giruwa pattu of Hambantota District.

Lot.	Name of Land.	Extent, A. R. P.
1	Alutmulanewewa	2 1 13

and bounded as follows: on the north and east by the village limit of Atuboda; on the south by Wewagawawatta sold by Crown (T. P. 274,900), Wewagawawatta claimed by Vidanagamage Babunhamy and others, Wewagawawatta sold by Crown (T. P. 257,542), Gamaralahena belonging to the Crown; on the west by the village limit of Talahaganwaduwa.

FREDERICK LEWIS,  
Special Officer.

January 30, 1912.



Surveyor-General's Office,  
Colombo, November 23, 1911.

Scale of 8 Chains to an Inch.

A. H. G. DAWSON,  
for Surveyor-General.

Order under Section 4, Sub-section (1), of "The Waste Lands Ordinances of 1897, 1899, 1900, and 1903,"  
declaring Land to be Crown Property.

In the matter of the land commonly called or known as Kodagodawatta, situate in the village of Koramburuwana, in the Kandaboda pattu of the Matara District, in the Southern Province, and of "The Waste Lands Ordinances of 1897, 1899, 1900, and 1903."

WHEREAS in pursuance of section 1 of the said Ordinances it was duly notified on September 1, 1911, that if no claim to the land commonly called or known as Kodagodawatta, situate in the village of Koramburuwana, in the Kandaboda pattu of the Matara District, in the Southern Province, containing in extent 19 perches, and shown as lot 15<sup>b</sup> in block survey preliminary plan 55, as described in the annexed diagram, was made to the Assistant Government Agent of the Matara District, in the Southern Province, within the period of three months from the date specified in such notice, such land would be deemed the property of the Crown, and dealt with on account of the Crown (*vide* Notice No. 4,198):

And whereas Akuranpotage Sinchohami of Koramburuwana made claim thereto, and whereas the said claimant has withdrawn her claim to the said land, I, Arthur Charles Allnutt, Assistant Government Agent of the Matara District, in the Southern Province, under and by virtue of the powers vested in me in that behalf by section 4 of the said Ordinances, do hereby on December 19, 1911, order and declare, under section 4, sub-section (1), of the said Ordinances, that the said land, as more fully described herein below, is the property of the Crown.

*Description of the Land referred to.*

The land commonly called or known as Kodagodawatta, situated in the village of Koramburuwana, in the Kandaboda pattu of the Matara District, Southern Province, containing in extent 19 perches, shown as lot 15<sup>b</sup> in block survey preliminary plan 55, and in the annexed diagram, and bounded as follows: on the north by Andupanakele declared to be Crown property under the Waste Lands Ordinances; on the east by Andupanakele declared to be Crown property under the Waste Lands Ordinances; on the south by Andupanakele declared to be Crown property under the Waste Lands Ordinances and Pillagawadeniyakuttiya (T. P. 122,971); and on the west by Pillagawadeniyakuttiya (T. P. 122,971).

Matara Kachcheri,  
December 19, 1911.

Field sheet O/20/34-42.

A. C. ALLNUTT,  
Assistant Government Agent.



Surveyor-General's Office,  
Colombo, December 5, 1910.

Scale of 8 Chains to an Inch.

A. H. G. DAWSON,  
for Surveyor-General.