

Ceylon Government Gazette

Published by Authority.

No. 6,489 — FRIDAY, FEBRUARY 16, 1912.

PART I.—General: Minutes, Proclamations, Appointments,
and General Government Notifications.

PART II.—Legal and Judicial.

PART III.—Provincial Administration.

PART IV.—Land Settlement.

PART V.—Mercantile, Marine, Municipal, Local, &c.

Separate paging is given to each Part in order that it may be filed separately.

Part IV.—Land Settlement.

	PAGE	PAGE
Preliminary Notices	141	154
Final Orders		

PRELIMINARY NOTICES.

Hambantota Notice No. 4,357.

Notice under "The Waste Lands Ordinances of 1897, 1899, 1900, and 1903."

TAKE notice that unless within three months from February 16, 1912, the persons, if any, who claim any interest in the lands hereinafter mentioned or in any one or more of such lands make claim in person or in writing to the said lands or any of them or to some interest therein to W. E. Wait, Esq., Special Officer appointed under section 28 of "The Waste Lands Ordinances of 1897, 1899, 1900, and 1903," at his office at Fort, Colombo:

Such Special Officer, in pursuance of the powers vested in him by the said Ordinances, will declare by writing under his hand that the said lands or such of them, as to which no claim has been made, are the property of the Crown.

W. E. WAIT,
Special Officer.

Description of the Lands referred to.

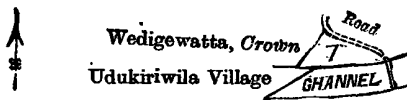
The following lots situated in the village of Mandaduwa, in the West Giruwa pattu of the Hambantota District, in the Southern Province, as described in the annexed diagrams:—

I.—Preliminary plan 243.

Situation: Mandaduwa village in West Giruwa pattu of Hambantota District.

Lot.	Name of Land.	Extent, A. R. P.
7	Wedigewatta	0 1 10

and bounded as follows: on the north and east by a road; on the south by a channel, the village limit of Udukiriwila; on the west by Wedigewatta claimed by the Crown.



Surveyor-General's Office,
Colombo, September 20, 1911.

Scale of 8 Chains to an Inch.

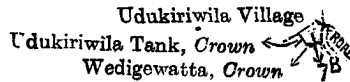
A. H. G. DAWSON,
for Surveyor-General.

II.—Preliminary plan 243.

Situation: Mandaduwa village in West Giruwa pattu of Hambantota District.

Lot.	Name of Land.	Extent, A. R. P.
7b	Wedigewatta (part of tank) (Udukiriwila tank bund)	0 0 6

and bounded as follows: on the north by the village limit of Udukiriwila; on the east by a road; on the south by Wedigewatta claimed by the Crown, Udukiriwila tank claimed by the Crown; on the west by the village limit of Udukiriwila.



Scale of 8 Chains to an Inch.

Surveyor-General's Office,
Colombo, September 20, 1911.


A. H. G. DAWSON,
for Surveyor-General.

III.—Preliminary plan 243.

Situation: Mandaduwa village in West Giruwa pattu of Hambantota District.

Lot.	Name of Land.	Extent, A. R. P.
7c	Udukiriwila tank (part of tank)	0 0 13

and bounded as follows: on the north by the village limit of Udukiriwila; on the east by Wedigewatta (Udukiriwila tank bund) claimed by the Crown; on the south by Wedigewatta (Udukiriwila tank bund) claimed by the Crown, the village limit of Udukiriwila; on the west by the village limit of Udukiriwila.



Scale of 8 Chains to an Inch.

Surveyor-General's Office,
Colombo, September 20, 1911.

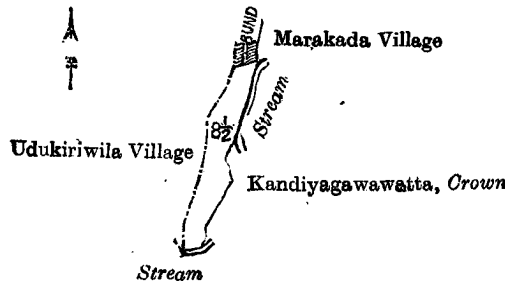
A. H. G. DAWSON,
for Surveyor-General.

IV.—Preliminary plan 243.

Situation: Mandaduwa village in West Giruwa pattu of Hambantota District.

Lot	Name of Land.	Extent, A. R. P.
8½	Udukiriwila tank bund	0 3 21

and bounded as follows: on the north by a bund; on the east by the village limit of Marakada, a stream, Kandiyagawawatta claimed by the Crown; on the south by a stream; on the west by the village limit of Udukiriwila.



Scale of 8 Chains to an Inch.

Surveyor-General's Office,
Colombo, September 20, 1911.

A. H. G. DAWSON,
for Surveyor-General.

V.—Preliminary plan 243.

Situation: Mandaduwa village in West Giruwa pattu of Hambantota District.

Lot.	Name of Land.	Extent, A. R. P.
17½	Kopiawatta	0 0 12

and bounded as follows: on the north by T. P. 142,616; on the east by Pansalewatta claimed by Mulgirigala Pansala; on the south by Kopiawatta (private); on the west by the road from Weeraketiya to Middeniya.



Scale of 8 Chains to an Inch.

Surveyor-General's Office,
Colombo, September 20, 1911.

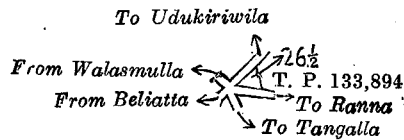
A. H. G. DAWSON,
for Surveyor-General.

VI.—Preliminary plan 243.

Situation: Mandaduwa village in West Giruwa pattu of Hambantota District.

Lot.	Name of Land.	Extent, A. R. P.
26½	Welpalshena	0 0 6

and bounded as follows: on the north by the road from Beliatta to Udukiriwila; on the east by T. P. 133,894; on the south by the road from Ranna to Walasmulla; on the west by the road from Beliatta to Udukiriwila.



Surveyor-General's Office,
Colombo, September 20, 1911.

Scale of 8 Chains to an Inch.

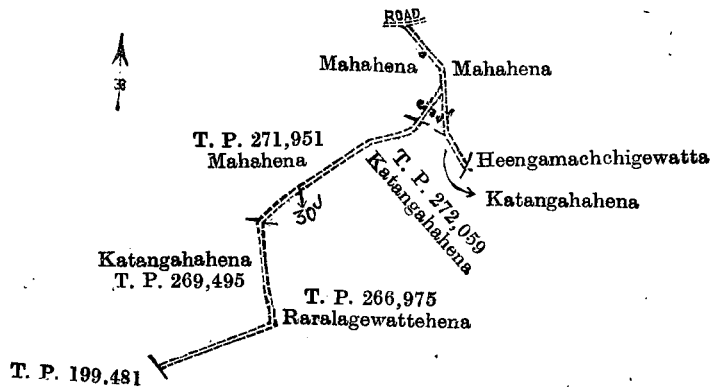
A. H. G. DAWSON,
for Surveyor-General.

VII.—Preliminary plan 243.

Situation : Mandaduwa village in West Giruwa pattu of Hambantota District.

Lot.	Name of Land.	Extent, A. R. P.
30j	Mahahena and Katangahahena (road)	0 2 3

and bounded as follows : on the north by Mahahena sold by the Crown (T. P. 271,951), Mahahena sold by the Crown, a road ; on the east by Mahahena sold by the Crown, Heengamachchigewatta claimed by Don Cornelis Abeywickrama ; on the south by Katangahahena sold by the Crown, Mahahena sold by the Crown, Ketangahahena sold by the Crown (T. P. 272,059), Raralagewattehena sold by the Crown (T. P. 266,975) ; on the west by T. P. 199,481, Katangahahena sold by the Crown (T. P. 269,495).



Surveyor-General's Office,
Colombo, September 20, 1911.

Scale of 8 Chains to an Inch.

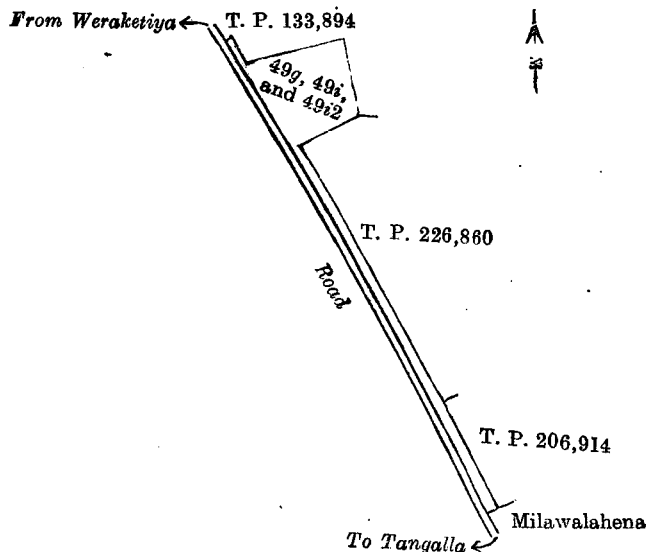
A. H. G. DAWSON,
for Surveyor-General.

VIII.—Preliminary plan 243.

Situation : Mandaduwa village in West Giruwa pattu of Hambantota District.

Lot.	Name of Land.	Extent, A. R. P.
49g	Patawalehena (cemetery)	1 1 0
49i	Patawalahenyaya (reservation)	0 2 33
49i2	Alutwewamulana (reservation)	0 0 21
		2 0 14

and bounded as follows : on the north by T. P. 133,894, T. P. 226,860 ; on the east by T. P. 206,914 ; on the south by Milawalahena sold by the Crown, the road from Tangalla to Weeraketiya ; on the west by the road from Tangalla to Weeraketiya.



Surveyor-General's Office,
Colombo, September 20, 1911.

Scale of 8 Chains to an Inch.

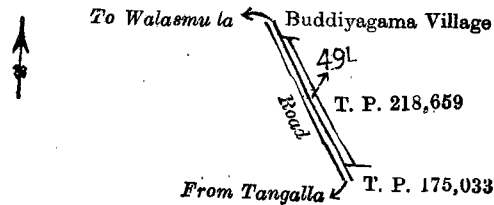
A. H. G. DAWSON,
for Surveyor-General.

IX.—Preliminary plan 243.

Situation : Mandaduwa village in West Giruwa pattu of Hambantota District.

Lot.	Name of Land.	Extent, A. R. P.
49l	Milattewalahena	0 0 28

and bounded as follows : on the north by the village limit of Buddiyagama ; on the east by T. P. 218,659 ; on the south by T. P. 175,033 ; on the west by the road from Tangalla to Walasmulla.



Surveyor-General's Office,
Colombo, September 20, 1911.

Scale of 8 Chains to an Inch.

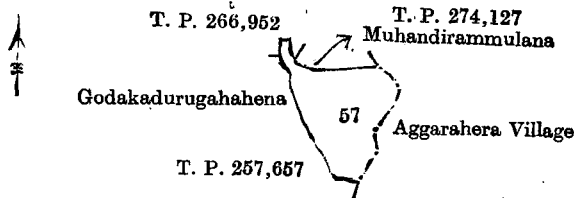
A. H. G. DAWSON,
for Surveyor-General.

X.—Preliminary plan 243.

Situation : Mandaduwa village in West Giruwa pattu of Hambantota District.

Lot.	Name of Land.	Extent, A. R. P.
57	Muhandiramwewa (dry tank and bund)	1 1 30

and bounded as follows : on the north by T. P. 266,952, Muhandirammulana sold by the Crown (T. P. 274,127) ; on the east by the village limit of Aggarahera ; on the south by Godakadurugahahena sold by the Crown (T. P. 257,657) ; on the west by Godakadurugahahena sold by the Crown, T. P. 266,952.



Surveyor-General's Office,
Colombo, September 20, 1911.

Scale of 8 Chains to an Inch.

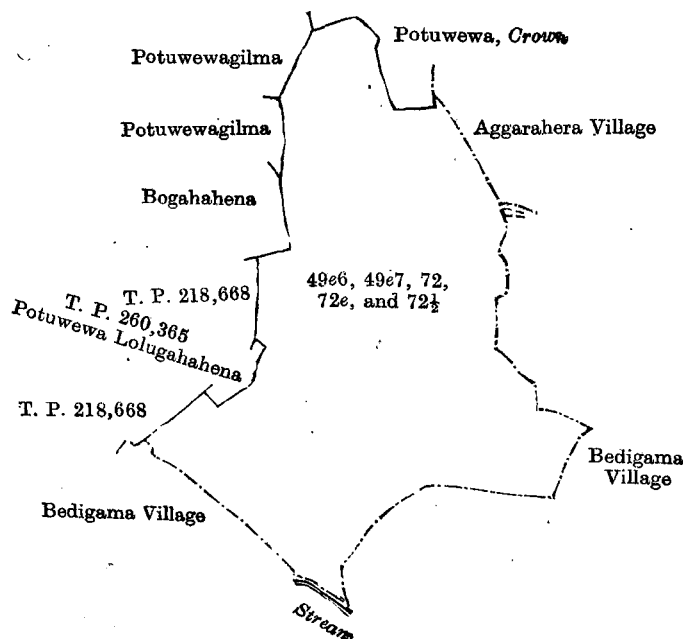
A. H. G. DAWSON,
for Surveyor-General.

XI.—Preliminary plan 243.

Situation : Mandaduwa village in West Giruwa pattu of Hambantota District.

Lot.	Name of Land.	Extent, A. R. P.	Lot.	Name of Land.	Extent, A. R. P.
49e6	Potuwewagilma (reservation)	0 1 7	72e	Potuwewagilma	0 0 24
49e7	Do.	0 0 36	72½	Potuwewa (tank and bund)	0 1 28
72	Potuwewa (tank)	20 0 36			
					21 1 11

and bounded as follows : on the north by Potuwewa claimed by the Crown ; on the east by the village limit of Aggarahera, the village limit of Bedigama ; on the south by the village limit of Bedigama ; on the west by T. P. 218,668, Potuwewa Lolugahahena sold by the Crown (T. P. 260,365), T. P. 218,668, Bogahahena sold by the Crown, Potuwewagilma sold by the Crown.



Surveyor-General's Office,
Colombo, September 20, 1911.

Scale of 8 Chains to an Inch.

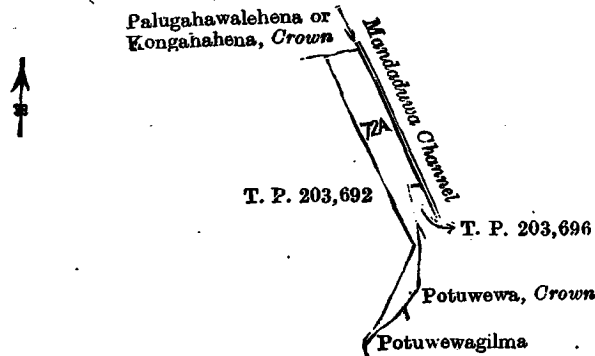
A. H. G. DAWSON,
for Surveyor-General.

XII.—Preliminary plan 243.

Situation : Mandaduwa village in West Giruwa pattu of Hambantota District.

Lot.	Name of Land.	Extent, A. R. P.
72a	Kolongahahena	1 0 18

and bounded as follows : on the north by Palugahawalahena, Kongahahena claimed by the Crown ; on the east by the Mandaduwa channel, T. P. 203,696, Potuwewa claimed by the Crown ; on the south by Potuwewagilma sold by the Crown on the west by T. P. 203,692.



Scale of 8 Chains to an Inch.

Surveyor-General's Office,
Colombo, September 20, 1911.

A. H. G. DAWSON,
for Surveyor-General.

XIII.—Preliminary plan 243.

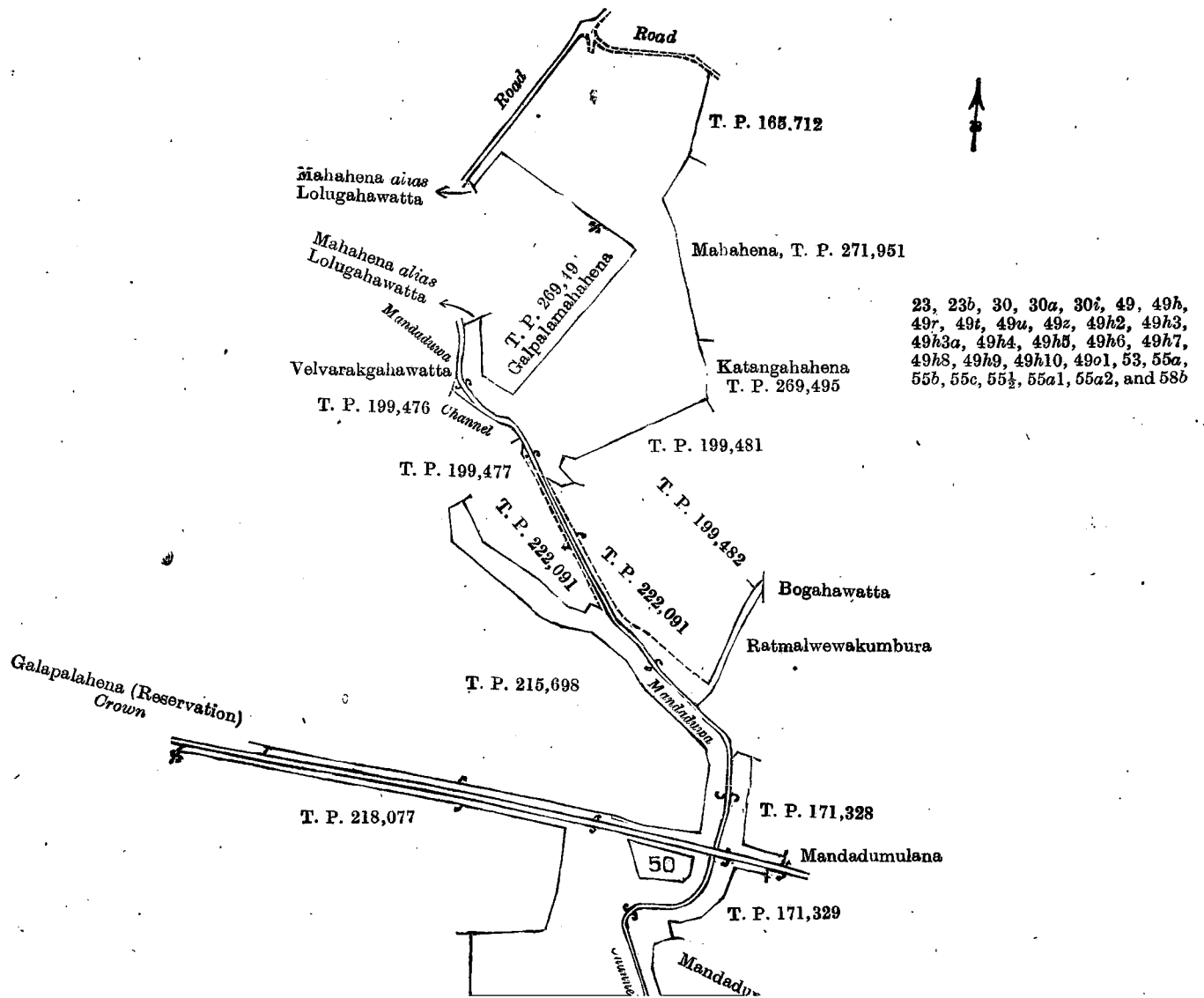
Situation : Mandaduwa village in West Giruwa pattu of Hambantota District.

Lot.	Name of Land.	Extent, A. R. P.	Lot.	Name of Land.	Extent, A. R. P.
23	Mahahena (Gansabhawa school premises)	3 1 25	49h6	Warapittaniyehenekumbura (road reservation)	0 0 15
23b	Galpalamahahena (reservation for road)	0 0 11	49h7	Warapittaniyehena (reservation for channel and road)	0 0 27
30	Galpalamahahena	8 3 20	49h8	Warapittaniyehena (channel reservation)	0 3 16
30a	Ratmalwewagawahena (reservation for channel)	0 0 16	49h9	Warapittaniyehena (road reservation)	0 0 7
30z	Galpalamahahena (reservation for channel)	0 2 1	49h10	Arekomehena (reservation for tank)	0 2 35
49	Patahawalahena, Kudagehena	8 1 27	49o1	Ketangahakoratuwa	0 2 19
49h	Arekomehena, Pahalawalahena (road reservation)	1 0 21	53	Kudawewa (tank and bund)	1 3 38
49r	Guruwalahena	1 3 18	55a	Mahawewa (reservation for channel)	1 1 8
49t	Kongahahena	0 1 8	55b	Mahawewekella	0 2 10
49u	Nugehena (reservation)	0 2 32	55c	Mandadumulana	0 1 0
49z	Anodawahena	0 3 12	55d	Mahawewa (bund)	0 0 22
49h2	Arekomewatta (reservation for channel and road)	1 2 38	55a1	Mahawewa (reservation for channel)	0 3 12
49h3	Arekomehena (part of reservation for channel)	0 2 34	55a2	Do.	1 0 13
49h3a	Ratmalwewa bund (bund)	0 0 32	58b	Malittanwalahena	0 0 30
49h4	Warapittaniyehenekebella (reservation for channel and road)	0 1 10			38 0 11
49h5	Do.	0 0 14			

and bounded as follows : on the north by a road ; on the east by T. P. 165,712, Mahahena sold by the Crown (T. P. 271,951), Ratangahahena sold by the Crown (T. P. 269,495), T. Ps. 199,481, 222,091, 199,482, Bogahawatta claimed by Don Davith Abeywickrama Vidana Arachchi, Ratmalwewakumbura claimed by Don Cornelis Abeywickrama and others, the Mandaduwa channel, T. P. 171,328, Mandadumulana claimed by Weeraratne Jayasuriya Bacho Appu, T. P. 171,329, Mandadumulana claimed by Weeraratne Jayasuriya Bacho Appu, T. P. 162,499, Anodawahena, &c., claimed by the Crown, T. P. 247,364 ; on the south by T. P. 247,364, T. P. 225,271 ; on the west by Arekomehena (private), Nugehena (private), Ketangahakoratuwa (private), Nugehena (private), T. P. 226,860, T. P. 218,077, Galapalahena (reservation) claimed by the Crown, T. Ps. 215,698, 222,091, 199,477, the Mandaduwa channel, T. P. 199,476, Velwarakgahawatta sold by the Crown, the Mandaduwa channel, Mahahena alias Lolugahawatta sold by the Crown, Galpalamahahena sold by the Crown (T. P. 269,494), Mahahena alias Lolugahawatta sold by the Crown.

NOTE.—The following lots lying within the above boundaries are excluded from this notice, and their aggregate acreage of 8 acres and 9 perches is not included in the acreage of 38 acres and 11 perches given above :—

Lot.	Name of Land.	Extent, A. R. P.
49s	Mulanamahawewa	3 0 38
50	T. P. 171,316	0 1 29
55	Mahawewa	4 1 22
		8 0 9



XIV.—Preliminary plan 243.

Situation : Mandaduwa village in West Giruwa pattu of Hambantota District.

Lot.	Name of Land.	Extent, A. R. P.	Lot.	Name of Land.	Extent, A. R. P.
37	Mailagahakoratuwa	0 0 34	49k1	Muhandirammulana (reservation for road)	2 1 3
39a	Mandaduwahekanda (reservation for ela)	0 0 5	49k2	Beligaskoratuwa (reservation for channel)	0 1 5
42a	Mandaduwahekanda (bund)	0 0 4	49k3	Hittiyawalahena (reservation for channel)	0 2 0
43a	Do.	0 0 8	49a1	Anogahahena	0 0 16
44d	Mandaduwahekanda (reservation for channel)	0 0 6	49a1g	Do.	2 0 8
44c1	Mandaduwahekanda (bund)	0 0 15	49a1h	Do.	3 3 34
45a	Mandaduwahekanda (reservation for channel)	0 0 2	49a1i	Do.	0 0 17
46a	Mailagahahena	8 0 10	49b1	Panikolayaya (reservation for channel)	1 1 6
46a1	Mandaduwahekanda (reservation for channel)	0 0 17	49a1b	Gajakirilagahahena (reservation for road)	0 0 12
46d1	Mandaduwahekanda (bund)	0 0 14	49a1d	Anogahahena (reservation for road)	0 0 14
46f1	Do.	0 0 6	49a1f	Anogahahena (reservation for channel)	0 2 22
46c	Gajakirilagahahena (reservation for road)	0 0 12	49k1a	Road reservation	0 1 5
46g	Serugahahena (reservation for road)	0 0 17	59	Palugahawalewewa (tank)	1 1 36
46h	Ethdematagahawatta (reservation for road)	0 0 13	75	Palugahawalewewagilmekomehena (reservation for channel)	0 3 22
46i	Mandaduwahekanda (reservation for channel)	0 0 15	76	Do.	1 0 0
47b	Anodawehena (reservation for channel)	0 1 30			25 1 1
49k	Beligaskoratuwa (reservation)	0 2 33			

and bounded as follows : on the north by T. P. 54,430, Udadambekumbura claimed by N. Don Adirian and others, Hakmanagewatta claimed by Balawinnege Dina, Galhenegewatta claimed by Wijesinkankanange Sinno Appu ; on the east by Diwulgahawatta claimed by Johanes de Silva Munasinhe Dissanayaka, Mahagigana-appugewatta claimed by Balawinnege Dina and others, Liyangahawatta claimed by Wellappuli Arachchige Don Andris and others, Dadakirilagahawatta claimed by Don Cornelis Abeywickrama, Bogahakoratuwa claimed by the Crown, Siyambalagahakoratuwa claimed by the Crown, Pahalagedarawatta claimed by Kandambige Babun, Pahalagedarahena claimed by Balawinnege Matheshamy, Dadakirilagahawatta claimed by Don Cornelis Abeywickrama, a road, Muhandirammulana sold by the Crown, T. P. 266,952, Godakadurugahahena sold by the Crown, the village limit of Aggarahera, the Mandaduwa channel ; on the south by Palugahawalewewekumbura claimed by Balawinnege Dina and others, Dangahahena claimed by the Crown ; on the west by T. Ps. 221,987, 247,363, 225,270, Anogahahena sold by the Crown, T. P. 222,077, Anogahahena [sold by the Crown, T. Ps. 225,270, 247,363, 247,364, Anodawehena, &c., claimed by the Crown, T. P. 162,499, a road, Pattiye-hena sold by the Crown, a road, Mandadamulana claimed by Weeraratne Jayasuriya Bachcho Appu, Migahamulana claimed by Don Carolis Abeydeera Gunawardana, T. P. 54,430.

NOTE.—The following lots lying within the above boundaries are excluded from this notice, and their aggregate acreage of 4 acres 2 roods and 10 perches is not included in the acreage of 25 acres 1 rood and 1 perch given above :—

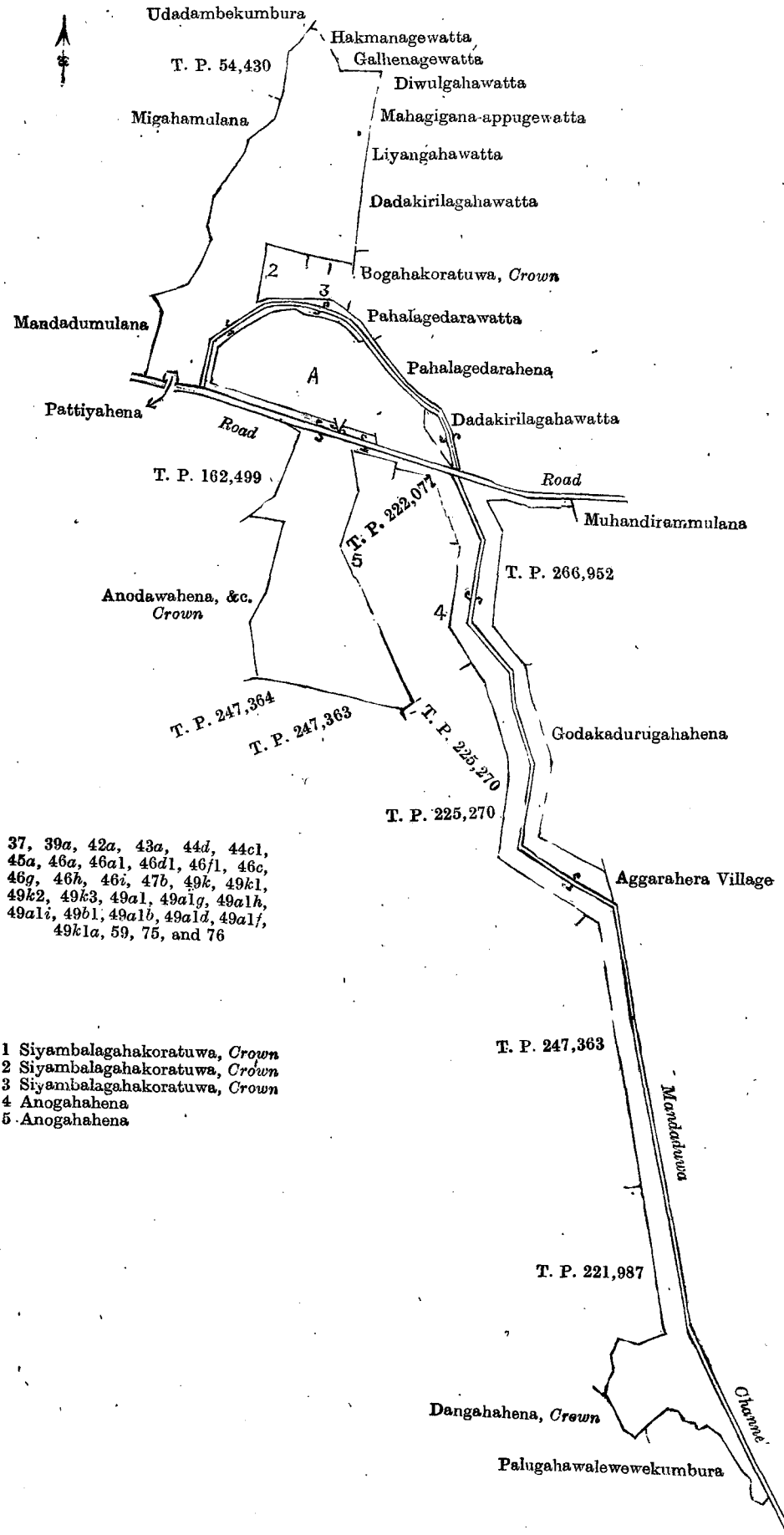
Lot.	Name of Land.	Extent, A. R. P.	Lot.	Name of Land.	Extent, A. R. P.
A 45	Serugahawatta	0 0 7	A 47	Telambugahawatta	0 0 32
A 46	Ethdematagahawatta	0 2 14	A 49a1a	Gajakirilagahahena	0 2 27
A 46b	Gajakirilagahahena	0 1 15	A 49alc	Do.	0 3 11
A 46f	Serugahahena	1 0 29			4 2 10
A 46d	Ethdematagahawatta	0 1 12			
A 46e	Ketakelagahawatta	0 1 23			

[For Diagram see page 148.]

XV.—Preliminary plan 243.

Situation : Mandaduwa village in West Giruwa pattu of Hambantota District.

Lot.	Name of Land.	Extent, A. R. P.	Lot.	Name of Land.	Extent, A. R. P.
49b	Halmillahena (reservation for road)	0 1 20	49f1j	Tiruwanagalpalahena (road reservation)	0 0 12
49c	Halmillahena	2 2 31	49f1l	Mahakomehena (road reservation)	0 1 0
49d	Halmillahena (reservation for road)	0 1 12	64a	Gedigebendagodella	0 0 31
49o	Ketangahahena (reservation for road)	1 0 38	64b	Masmoragahahena (reservation)	0 1 7
49c1	Komehena, Arekomehena, Bambaratuduwekele, Narangahahena, Sudugahayaya	35 1 5	64c	Kattiwewa (tank)	0 0 14
49c1a	Halmillahena	4 0 38	64e	Mohottalahamigehehena (reservation for road)	0 0 20
49d1	Godakadurugahahena, Kalugahahena	9 0 24	66	Katuwewa (tank)	2 1 25
49e1	Godakadurugahahena (reservation for road)	0 0 24	66a	Katuwewamulana (reservation for bund)	0 1 20
49f1	Katuwewa, Arekomehena, Walwarakapandurehena	30 1 10	66b	Komehena (reservation for bund)	0 1 4
49f1p	Kongahahena	3 0 12	67	Para-addarahena	1 3 30
49f1q	Do.	0 0 39	49p	Arakomehena, Walwarakapandurehena	68 0 0
49g1	Godawanehena	0 1 16	49p2	Mailagahahena	0 2 2
49i1	Godawanehena (road reservation)	0 1 8	49p3	Do.	6 1 19
49f1b	Mailagahahena	0 3 12	49p4	Do.	6 2 5
49f1f	Kongahahena (road reservation)	0 1 16	49p5	Palugahawalakomehena	1 2 0
49f1h	Tiruwanagalpalahena (road reservation)	0 0 20	49p6	Mahaseruwehena, Nugehena	12 1 11
			49p7	Komehena	0 1 38
			49p8	Do.	0 2 28
			49p9	Nugehena	0 0 37
					191 2 28



37, 39a, 42a, 43a, 44d, 44c1, 45a, 46a, 46a1, 46d1, 46f1, 46c, 46g, 46h, 46i, 47b, 49k, 49k1, 49k2, 49k3, 49a1, 49a1g, 49a1h, 49a1i, 49b1, 49a1b, 49a1d, 49a1f, 49k1a, 59, 75, and 76

- 1 Siyambalagahakoratuwa, *Crown*
- 2 Siyambalagahakoratuwa, *Crown*
- 3 Siyambalagahakoratuwa, *Crown*
- 4 Anogahahena
- 5 Anogahahena

and bounded as follows : on the north by the road from Walasmulla to Tangalla, T. Ps. 175,033, 247,364, 247,363, 221, 987, Palugahawalewewa claimed by the Crown, Palugahawalewewekumbura claimed by Balawinnege Dina and others, Palugahawalehena *alias* Kongahahena claimed by the Crown ; on the east by T. P. 203,692, Mahaseruwahena sold by the Crown, (T. P. 258,923), T. P. 203,692, Masmoragahawatta sold by the Crown (T. P. 257,638), T. P's. 171,325, 228,336, 218,666, Masmoragahawatta sold by the Crown (T. P. 257,639), T. P. 143,203, Bogahahena sold by the Crown, Bogahahenekella (reservation for path) claimed by the Crown, Bogahahena sold by the Crown, Godawanehena (T. P. 230,285), Mahakomehena sold by the Crown (T. P. 257,658), Galwanehena (T. P. 241,013) ; on the south by the village limit of Bedigama, Tiruwanagalpalehena (T. Ps. 263,658 and 263,659), the village limit of Bedigama, the village limit of Mulkirigala ; on the west by the village limit of Mulkirigala, the village limit of Budiyaagama.

NOTE.—The following lots lying within the above boundaries are excluded from this notice, and their aggregate acreage of 35 acres 2 roods and 34 perches is not included in the acreage of 191 acres 2 roods and 28 perches given above :—

Lot.	Name of Land.	Extent, A. R. P.
49a	T. P. 225,181	4 1 28
49n	Mohottalagehena <i>alias</i> Sudugalehena	27 0 18
49fla	Mailagahahena	2 2 32
64d	Mohottalahamigehehena	1 1 36
		35 2 34

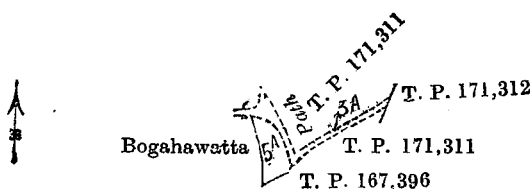
[For Diagram see page 150.]

XVI.—Preliminary plan 243.

Situation : Mandaduwa village in West Giruwa pattu of Hambantota District.

Lot.	Name of Land.	Extent, A. R. P.
3a	Kopiwatta (abandoned road)	0 0 20
5a	Bogaha-addarakoratuwa and Nethalgahakoratuwa	0 0 37
		0 1 17

and bounded as follows : on the north by a path, T. P. 171,311 ; on the east by T. Ps. 171,312 and 171,311 ; on the south by T. P. 167,396 ; on the west by Bogahawatta (private).



Surveyor-General's Office,
Colombo, December 12, 1911.

Scale of 8 Chains to an Inch.

Hambantota S. O. 10—1912.

A. H. G. DAWSON,
for Surveyor-General.

Matara Notice No. 4,358.

Notice under "The Waste Lands Ordinances of 1897, 1899, 1900, and 1903."

TAKE notice that unless within three months from February 16, 1912, the persons, if any, who claim any interest in the lands hereinafter mentioned or in any one or more of such lands make claim in person to the said lands or any of them or to some interest therein to the Assistant Government Agent of the Matara District, Southern Province, at the Matara Kachcheri :

Such Assistant Government Agent, in pursuance of the powers vested in him by "The Waste Lands Ordinances of 1897, 1899, 1900, and 1903," will declare by writing under his hand that the said lands or such of them, as to which no claim has been made, are the property of the Crown.

A. C. ALLNUTT,
Assistant Government Agent.

Description of the Lands referred to.

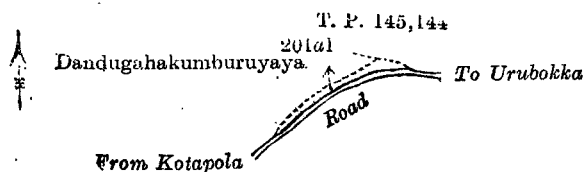
The following lots situated in the village of Beralapanatara, in the Morawak korale of the Matara District, in the Southern Province, as described in the annexed diagrams :—

I.—Block survey preliminary plan 33. Field sheet O/10/52-60.

Situation : Beralapanatara village in Morawak korale of Matara District.

Lot.	Name of Land.	Extent, A. R. P.
201a1	Kurunduwatta	0 0 24

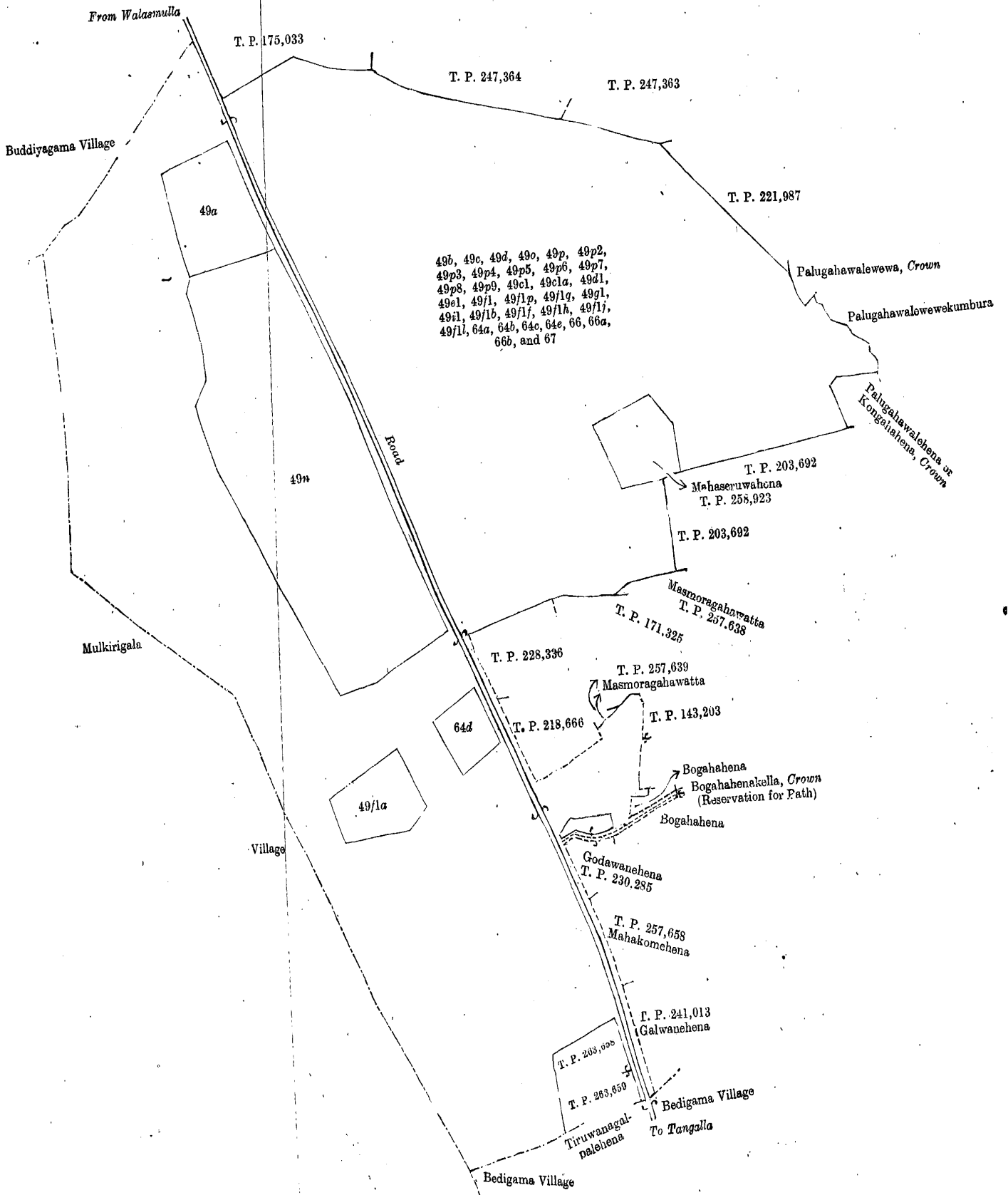
and bounded as follows : on the north by Dandugahakumburuyaya claimed by G. Don Davith and others and T.P. 145,144 ; on the east and south by the road from Kotapola to Urubokka ; on the west by Dandugahakumburuyaya claimed by G. Don Davith and others.



Surveyor-General's Office,
Colombo, June 10, 1911.

Scale of 8 Chains to an Inch.

A. H. G. DAWSON,
for Surveyor-General.



Surveyor-General's Office,
Colombo, September 20, 1911.

Scale of 8 Chains to an Inch.

A. H. G. DAWSON,
for Surveyor-General.

II.—Block survey preliminary plan 33. Field sheet O/10/37-45.
 Situation : Beralapanatara village in Morawak korale of Matara District.

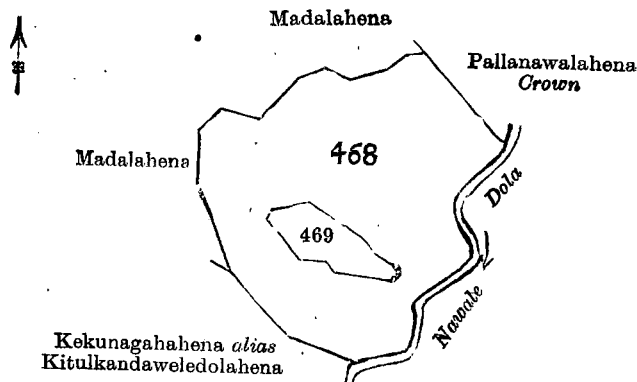
Lot.	Name of Land.	Extent, A. R. P.
468	Kitulwattehena	10 0 0

and bounded as follows : on the north by Madalahena claimed by M. Janis Hamy and others ; on the east by Nawaledola and Pallanawalahena declared Crown under the Waste Lands Ordinances ; on the south by Nawaledola and Kekunagahahena *alias* Kitulkandaweledolahena claimed by S. Bandulahamy ; on the west by Madalahena claimed by M. Janis Hamy and others and Kekunagahahena *alias* Kitulkandaweledolahena claimed by S. Bandulahamy.

NOTE.—The following lot lying within the above boundaries is excluded from this notice, and its aggregate acreage of 3 roods and 25 perches is not included in the acreage of 10 acres given above :—

Lot.	Name of Land.	Extent, A. R. P.
469	Pitadeniya	0 3 25

Field sheet O/10/37-45.



Surveyor-General's Office,
Colombo, May 23, 1911.

Scale of 8 Chains to an Inch.

A. H. G. DAWSON,
for Surveyor-General.

Matara Notice No. 4,359.

Notice under "The Waste Lands Ordinances of 1897, 1899, 1900, and 1903."

TAKE notice that unless within three months from February 16, 1912, the persons, if any, who claim any interest in the land hereinafter mentioned appear before the Assistant Government Agent of the Matara District, at the Matara Kachcheri, and make claim to the said land or to some interest therein :

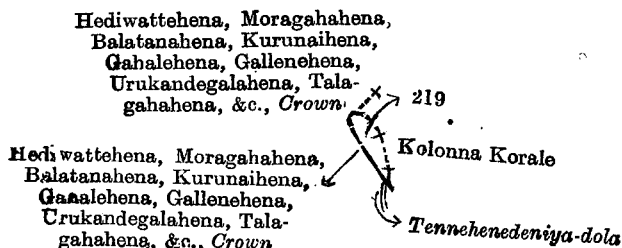
Such Assistant Government Agent, in pursuance of the powers in him vested by "The Waste Lands Ordinances of 1897, 1899, 1900, and 1903," will declare by writing under his hand that the said land, to which no claim has been made, is the property of the Crown.

A. C. ALLNUTT,
Assistant Government Agent.

Description of the Land referred to.

The land commonly called or known as Tennehenedeniya, situated in the village of Ginneliya, in the Morawak korale of the Matara District of the Southern Province, containing in extent 16 perches, shown as lot 219 in block survey preliminary plan 22, and in the annexed diagram, and bounded as follows : on the north by Hediwattehena, Moragahahena, Balatanahena, Kurunaihena, Gahalehena, Gallenehena, Urukandegalahena, and Talagahahena claimed by the Crown ; on the east by Kolonna korale ; on the south by Tennehenedeniyadola ; on the west by Hediwattehena, Moragahahena, Balatanahena, Kurunaihena, Gahalehena, Gallenehena, Urukandegalahena, and Talagahahena claimed by the Crown.

Field sheet O/10/55-63.



Surveyor-General's Office,
Colombo, May 18, 1911.

Scale of 8 Chains to an Inch.

A. H. G. DAWSON,
for Surveyor-General.

Matara Notice No. 4,360.**Notice under "The Waste Lands Ordinances of 1897, 1899, 1900, and 1903."**

TAKE notice that unless within three months from February 16, 1912, the persons, if any, who claim any interest in the lands hereinafter mentioned or in any one or more of such lands appear before the Assistant Government Agent of the Matara District, at the Matara Kachcheri, and make claim to the said lands or any of them or to some interest therein :

Such Assistant Government Agent, in pursuance of the powers vested in him by "The Waste Lands Ordinances of 1897, 1899, 1900, and 1903," will declare by writing under his hand that the said lands or such of them, as to which no claim has been made, are the property of the Crown.

A. C. ALLNUTT,
Assistant Government Agent.

Description of the Lands referred to.

The following lots situated in the village of Paragala, in the Morawak korale of the Matara District, in the Southern Province, as described in the annexed tracings :—

I.—Block survey preliminary plan 16½. Field sheet O/15/17-25.
Situation : Paragala village in Morawak korale of Matara District.

Lot.	Name of Land.	Extent, A. R. P.
54b	Paragahawatta	0 0 27

and bounded as follows : on the north by Mahawila-dola ; on the east by Kandugalahena, Annasigulanahena, and Nadeniyehena belonging to the Crown ; on the south by Egodapellawatta claimed by Wannige Don Denis and others ; on the west by Paragahawatta claimed by Angiliyage Dingi Appu and others.



Surveyor-General's Office,
Colombo, April 6, 1911.

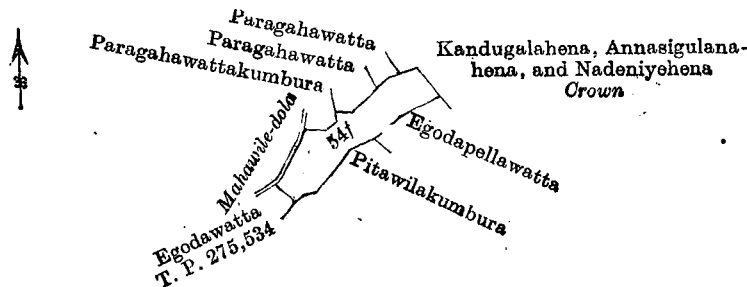
Scale of 8 Chains to an Inch.

A. H. G. DAWSON,
for Surveyor-General.

II.—Block survey preliminary plan 16½. Field sheet O/15/17-25.
Situation : Paragala village in Morawak korale of Matara District.

Lot.	Name of Land.	Extent, A. R. P.
54f	Egodapellawatta	1 0 22

and bounded as follows : on the north by Paragahawattakumbura and Paragahawatta claimed by Angiliyage Dingi Appu and others, Paragahawatta claimed by Wannige Don Denis, Kandugalahena, Annasigulanahena, and Nadeniyehena belonging to Crown ; on the east by Kandugalahena, Annasigulanahena, and Nadeniyehena belonging to Crown ; on the south by Egodapellawatta and Pitawilakumbura claimed by Wannige Don Denis and others ; on the west by Egodawatta (T. P. 275,534) claimed by Wannige Don Denis and others, and Mahawila-dola.



Surveyor-General's Office,
Colombo, April 6, 1911.

Scale of 8 Chains to an Inch.

A. H. G. DAWSON,
for Surveyor-General.

Hambantota Notice No. 4,361.**Notice under "The Waste Lands Ordinances of 1897, 1899, 1900, and 1903."**

TAKE notice that unless within three months from February 16, 1912, the persons, if any, who claim any interest in the lands hereinafter mentioned or in any one or more of such lands appear before the Assistant Government Agent of the Hambantota District, at the Hambantota Kachcheri, and make claim to the said lands or any of them or to some interest therein :

Such Assistant Government Agent, in pursuance of the powers vested in him by "The Waste Lands Ordinances of 1897, 1899, 1900, and 1903," will declare by writing under his hand that the said lands or such of them, as to which no claim has been made, are the property of the Crown.

G. FURSE ROBERTS,
Assistant Government Agent.

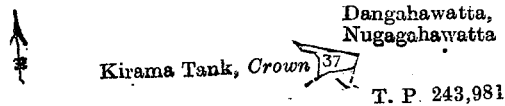
Description of the Lands referred to.

The following lots situated in the village of Warapitiya, in the West Giruwa pattu of the Hambantota District, in the Southern Province, as described in the annexed diagrams :—

I.—Preliminary plan 52. Field sheet O/15/37-45 and O/15/38-46.
Situation : Warapitiya village in West Giruwa pattu of Hambantota District.

Lot.	Name of Land.	Extent, A. R. P.
37	Maragahawattedeniya	0 0 21

and bounded as follows : on the north by Dangahawatta, Nugagahawatta claimed by W. C. Allis and Don Luwis and others ; on the east by Dangahawatta, Nugagahawatta claimed by W. C. Allis and Don Luwis and others ; on the south by T. P. 243,981 ; on the west by Kirama tank.



Surveyor-General's Office,
Colombo, November 9, 1910.

Scale of 8 Chains to an Inch.

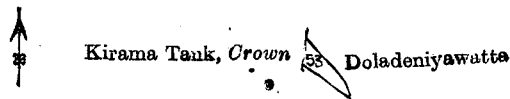
A. H. G. DAWSON,
for Surveyor-General.

II.—Preliminary plan 52. Field sheet O/15/38-46.

Situation : Warapitiya village in West Giruwa pattu of Hambantota District.

Lot.	Name of Land.	Extent, A. R. P.
53	Doledeniya	0 0 29

and bounded as follows : on the north and east by Doladeniyawatta claimed by Don Andris Jalat Gunasekara and others ; on the south and west by Kirama tank.



Surveyor-General's Office,
Colombo, November 9, 1910.

Scale of 8 Chains to an Inch.

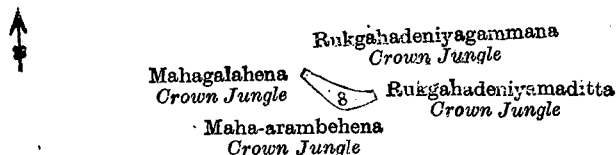
A. H. G. DAWSON,
for Surveyor-General.

III.—Preliminary plan 52. Field sheet O/15/37-45.

Situation : Warapitiya village in West Giruwa pattu of Hambantota District.

Lot.	Name of Land.	Extent, A. R. P.
8	Rukgahadeniya	0 0 39

and bounded as follows : on the north by Rukgahadeniya Gommana Crown jungle ; on the east by Rukgahadeniyamaditta Crown jungle ; on the south by Maharambehena Crown jungle ; on the west by Mahagalahena Crown jungle.



Surveyor-General's Office,
Colombo, November 9, 1910.

Scale of 8 Chains to an Inch.

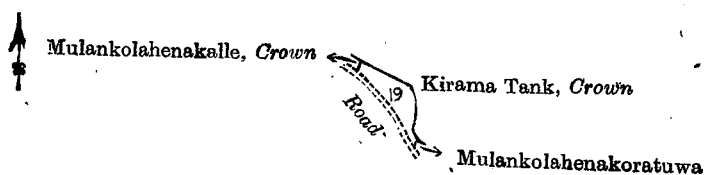
A. H. G. DAWSON,
for Surveyor-General.

IV.—Preliminary plan 52. Field sheet O/15/37-45.

Situation : Warapitiya village in West Giruwa pattu of Hambantota District.

Lot.	Name of Land.	Extent, A. R. P.
19r	Angahagawakoratuwa	0 1 14

and bounded as follows : on the north and east by Kirama tank, Crown ; on the south by Mulankolahlenakoratuwa claimed by Kospelage Sinno Appu, and a road ; on the west by a road and Mulankolahlenakelle belonging to the Crown.



Surveyor-General's Office,
Colombo, November 9, 1910.

Scale of 8 Chains to an Inch.

A. H. G. DAWSON,
for Surveyor-General.

FINAL ORDERS.

Galle S. O. No. 230.

Order under Section 4, Sub-section (1), of "The Waste Lands Ordinances of 1897, 1899, 1900, and 1903," admitting Land to be Private property.

In the matter of the land commonly called or known as Acharigewattehena, situate in the village of Hiniduma, in the Hinidum pattu of the Galle District, in the Southern Province, and of "The Waste Lands Ordinances of 1897, 1899, 1900, and 1903."

WHEREAS in pursuance of section 1 of the said Ordinances it was duly notified on October 15, 1909, that if no claim to the land commonly called or known as Acharigewattehena, situate in the village of Hiniduma, in the Hinidum pattu of the Galle District, in the Southern Province, containing in extent 1 acre and 5 perches, and shown as lot 292 in preliminary plan 484, and in the annexed diagram, was made to John Still, Special Officer appointed under section 28 of the said Ordinances, within the period of three months from the date specified in such notice, such land would be deemed the property of Crown, and dealt with on account of the Crown (*vide* Notice No. 3,599):

And whereas (1) Wedikara Acharige Sinno, and (2) Talangalle Acharige Ungina, both of Hiniduma, made claim thereto, and John Still, Special Officer appointed under section 28 of the said Ordinances, made due inquiry into such claim; and whereas the said first claimant has withdrawn his claim to the said land, I, Harry Chambers Toller, Special Officer appointed under section 28 of the said Ordinances, with the consent of His Excellency the Governor, do hereby admit the claim of the said second claimant to the said land, as more fully described herein below, under section 4, sub-section (1), of the said Ordinances.

Description of the Land referred to.

The following lot situated in the village of Hiniduma, in the Hinidum pattu of the Galle District, in the Southern Province, as described in the annexed diagrams:—

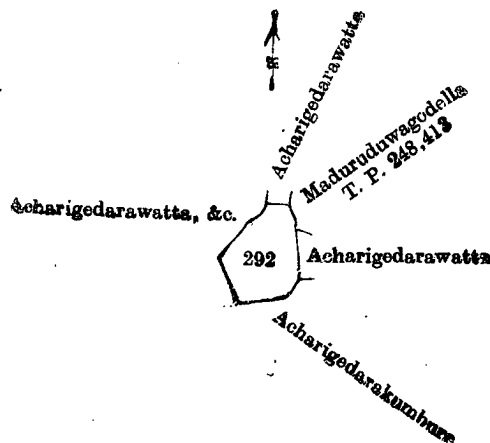
Preliminary plan 484. Field sheets O 8/56-64 and O 13/8-16.
Situation: Hiniduma village in Hinidum pattu of Galle District.

Lot.	Name of Land.	Extent, A. R. P.
292	Acharigewattehena	1 0 5

and bounded as follows: on the north by Acharigedarawatta claimed by Acharige Sinno and others; on the east by Maduruduwegodella claimed by Adirammulle Hewage Richard (T. P. 248,413), Acharigedarawatta claimed by Sinno and others; on the south by Acharigedarakumbura claimed by Wedikkara Acharige Sinno and others (private); on the west by Acharigedarawatta claimed by Sinno and others (private).

H. C. TOLLER,
Special Officer.

December 22, 1911.



Surveyor-General's Office,
Colombo, June 24, 1909.

Scale of 8 Chains to an Inch.

J. B. M. RIDOUT,
for Surveyor-General.

Galle S. O. No. 231.

Order under Section 4, Sub-section (1), of "The Waste Lands Ordinances of 1897, 1899, 1900, and 1903," admitting Land to be Private Property.

In the matter of the land commonly called or known as Acharigedarawattehena, situate in the village of Hiniduma, in the Hinidum pattu of the Galle District, in the Southern Province, and of "The Waste Lands Ordinances of 1897, 1899, 1900, and 1903."

WHEREAS in pursuance of section 1 of the said Ordinances it was duly notified on October 15, 1909, that if no claim to the land commonly called or known as Acharigedarawattehena, situate in the village of Hiniduma, in the Hinidum pattu of the Galle District, in the Southern Province, containing in extent 1 rood and 9 perches, and shown as lot 291 in preliminary plan 484, and in the annexed diagram, was made to John Still, Special Officer appointed under section 28 of the said Ordinances, within the period of three months from the date specified in such notice, such land would be deemed the property of Crown, and dealt with on account of the Crown (*vide* Notice No. 3,599):

And whereas (1) Wedikara Acharige Sinno of Hiniduma, and (2) Talangalle Acharige Ungina of Hiniduma made claim thereto, and John Still, Special Officer appointed under section 28 of the said Ordinances, made due inquiry into such claim, and whereas the said 2nd claimant has withdrawn his claim to the said land, I, Harry Chambers Toller, Special Officer appointed under section 28 of the said Ordinances, with the consent of His Excellency the Governor, do hereby admit the claim of the said first claimant to the said land, as more fully described herein below, under section 4, sub-section (1), of the said Ordinances.

Description of the Land referred to.

The following lot situated in the village of Hiniduma, in the Hinidum pattu of the Galle District, in the Southern Province, as described in the annexed diagram :—

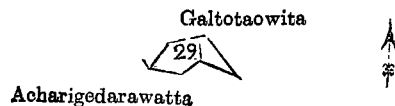
Preliminary plan 484.

Situation : Hiniduma village in Hinidum pattu of Galle District.

Lot.	Name of Land.	Extent, A. R. P.
291	Acharigedarawatthena	0 1 9

and bounded as follows : on the north and east by Galtotaowita claimed by Wedikkara Acharige Sinno ; on the south by Acharigedarawatta claimed by Acharige Sinno and others ; on the west by Galtotaowita claimed by Wedikkara Acharige Sinno.

December 22, 1911.

H. C. TOLLER,
Special Officer.

Scale of 8 Chains to an Inch.

Surveyor-General's Office,
Colombo, June 24, 1909.J. B. M. RIDOUT,
for Surveyor-General.**Matara S. O. No. 1,576.****Order under Section 2 of "The Waste Lands Ordinances of 1897, 1899, 1900, and 1903,"
declaring Lands to be Crown Property.**

In the matter of the lands commonly called or known as Balapuveduwa, Balapuweudumulla, &c., situate in the village of Minipogoda, in the Weligam korale of the Matara District, in the Southern Province, and of "The Waste Lands Ordinances of 1897, 1899, 1900, and 1903."

THE notice required by section 1 of "The Waste Lands Ordinances of 1897, 1899, 1900, and 1903," having been duly published in manner prescribed by that section in respect of the above-named lands (*vide* notice No. 4,215), and no claim having been made to the said lands or to any interest therein within the period of three months from the date specified in the said notice, I, Frederick Lewis, Special Officer appointed under section 28 of the said Ordinances, under and by virtue of the powers vested in me in that behalf by section 2 of the said Ordinances, do hereby on December 21, 1911, order and declare that the said lands, as more fully described herein below, situate in the village of Minipogoda, in the Weligam korale of the Matara District, in the Southern Province, and shown as lots 24, 25, 28, 28i, 28j, 28d, 36, 37, 73, 74, 72, 74a, in preliminary plan 544, and in the annexed diagrams, and containing in extent 427 acres 2 roods and 31 perches, are the property of the Crown.

Description of the Lands referred to.

The following lots situated in the village of Minipogoda, in the Weligam korale of the Matara District, in the Southern Province, as described in the annexed diagrams :—

I.—Preliminary plan 544.

Situation : Minipogoda village in Weligam korale of Matara District.

Lot.	Name of Land.	Extent, A. R. P.	Lot.	Name of Land.	Extent, A. R. P.
24	Balapuveduwa	0 1 23	28i	Dikhena	3 0 20
25	Balapuweudumulla	1 1 26	28j	Do.	10 3 20
28	Dikhena, Iddamaldeniyehena, Mudukerewehena, Tanahenkanda, Anguruwapitiyehena, Amuhena..	25 0 39			41 0 8

and bounded as follows : on the north by a footpath, T. P. 204,920, Mudukereweudumulla claimed by the Crown, T. P. 204,920, Mudukereweudumulla claimed by the Crown, T. P. 204,920, a footpath, Addaregedivelwatta claimed by Korala-godage Don Dines, Lindagawaliyadda claimed by ditto and others, the Elledola, Lindagawaliyaddeowita claimed by Don Andiris Samarasinhe, Lindagawaliyadda claimed by Korala-godage Dines and others, Lindagawaliyaddeowatta *alias* Egodahawatta claimed by Don Andiris Samarasinhe Jayawardana and others, Dikhenekumbura claimed by Wilpitage *alias* Korala-godage Dines and others ; on the east by Dikhena claimed by Patiranage Don Siman and others, Balapuweudumulla claimed by ditto ; on the south by the village limit of Ganhela ; on the west by the village limit of Ganhela.

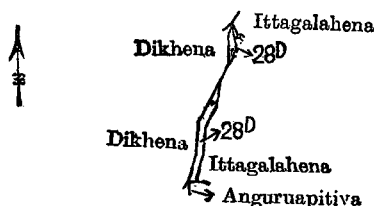
[For Diagram see page 156.]

II.—Preliminary plan 544.

Situation : Minipogoda village in Weligam korale of Matara District.

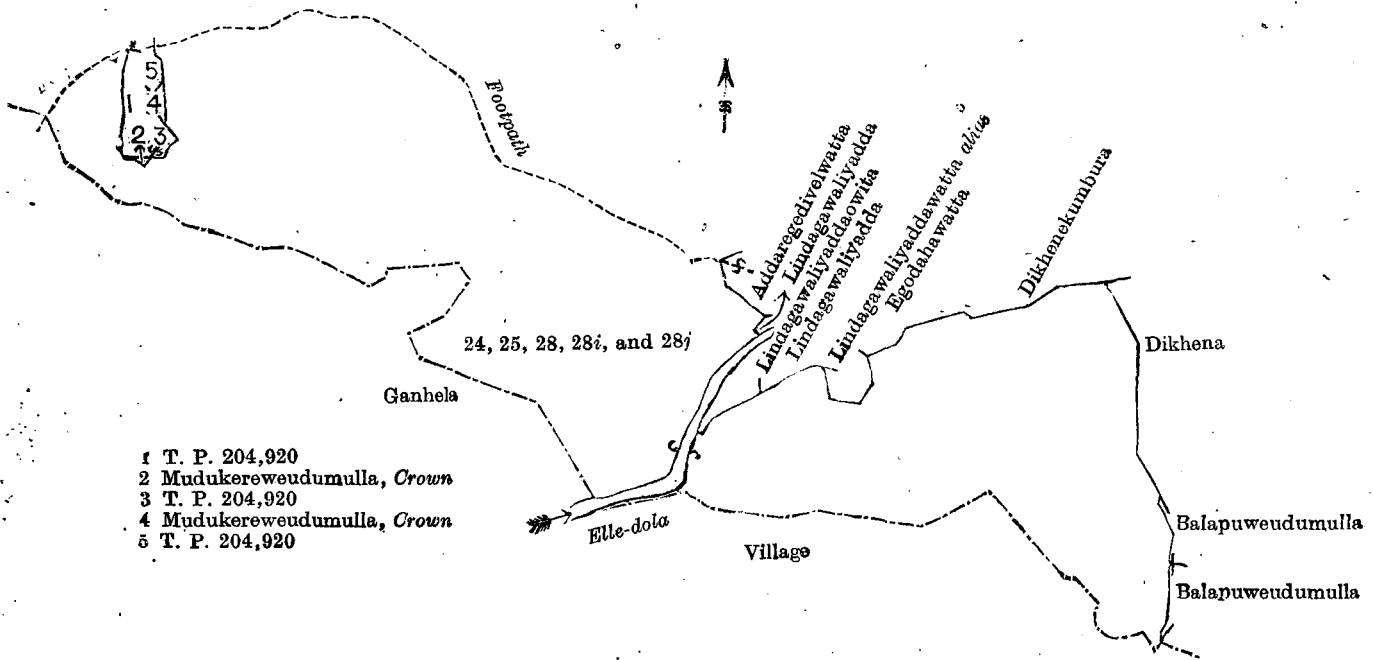
Lot.	Name of Land.	Extent, A. R. P.
28d	Dikhena (reservation for path)	0 0 15

and bounded as follows : on the north and east by Ittagalahena (private) ; on the south by Anguruapitiya claimed by Don Adrian Loku Ranawaka ; on the west by Dikhena claimed by Patiranage Don Siman.



Scale of 8 Chains to an Inch.

Surveyor-General's Office,
Colombo, July 25, 1911.A. H. G. DAWSON,
for Surveyor-General.



Surveyor-General's Office,
Colombo, July 25, 1911.

Scale of 8 Chains to an Inch.

A. H. G. DAWSON,
for Surveyor-General.

III.—Preliminary plan 544.

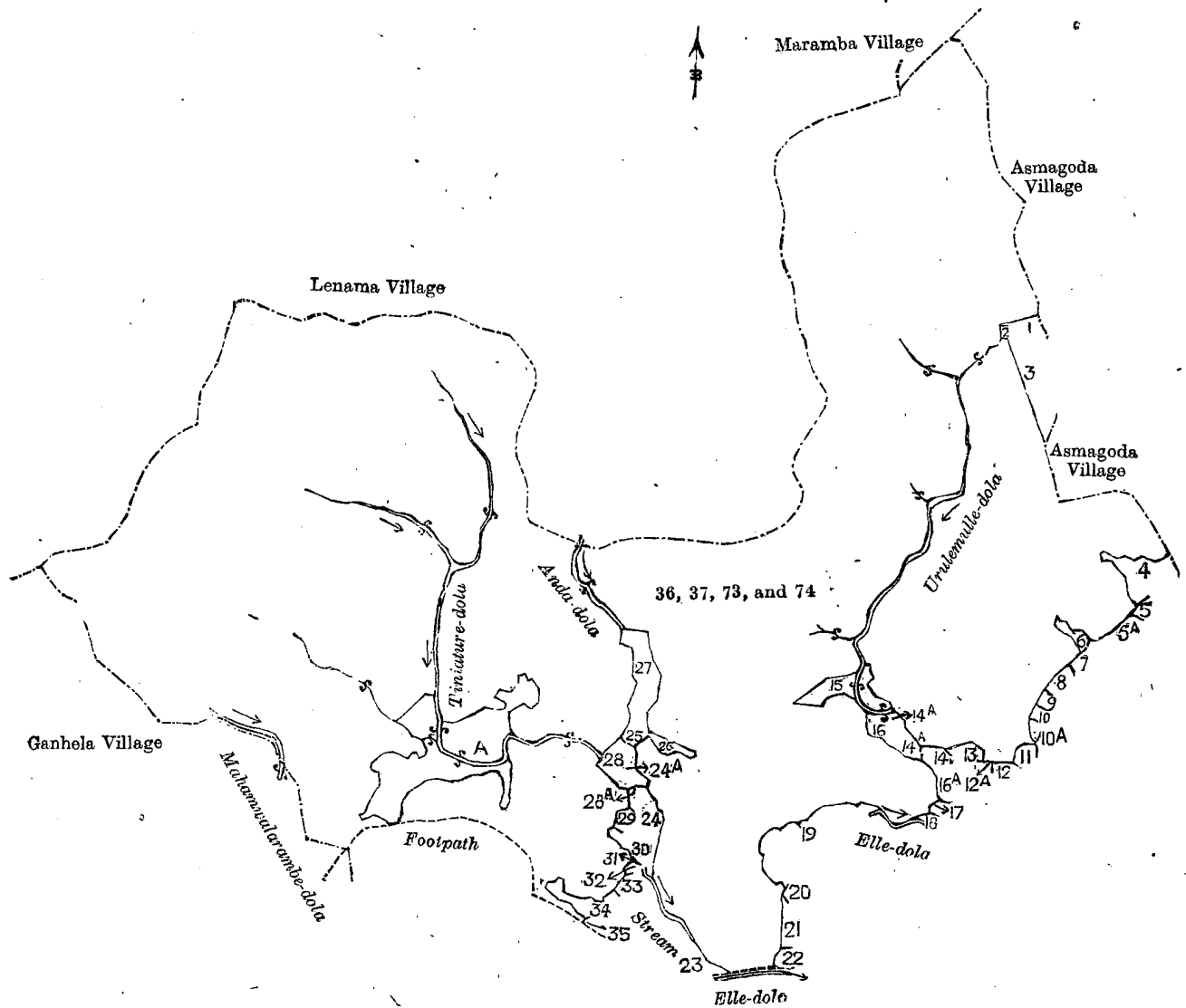
Situation : Minipogoda village in Weligam korale of Matara District.

Lot.	Name of Land.	Extent, A. R. P.
36	Thanihenkandehena	10 3 26
37	Thanihenkanda, Thiniatura, Thanihenkandemukalana, Andadolamukalana	126 0 19
73	Urulemullehenedeniya	5 0 29
74	Urulemullehena, Dettihena, Pitadeniyahena, Kahangodahena, Andadolahena, Galpottihena, Paligallawillahena, Thinaturahena, Mudukerewehena, Palakoratuwakabella	241 1 15
		383 2 9

and bounded as follows: on the north by the village limit of Lenama, the village limit of Maramba; on the east by the village limit of Asmagoda, Urulemullekele declared to be the property of the Crown under the Waste Lands Ordinances, Urulemullehenedeniya declared to be the property of the Crown under the Waste Lands Ordinances, Urulemullekele declared to be the property of the Crown under the Waste Lands Ordinances, the village limit of Asmagoda, Batadombahawila claimed by Korlagodage Dines and others, Geissaradeniya claimed by Korlagodage Juwanis and others, Landagewila claimed by ditto, T. P. 264,494, Korlagodawattihena claimed by Korlagodage Juwanis, Korlagodawatta claimed by Korlagodage Adiris, Puwakarambekoratuwa claimed by ditto and others, Wandagahakoratuwa claimed by ditto, Pelawattekebella claimed by ditto, Pelakoratuwekebella claimed by ditto, Udaneepa claimed by Korlagodage Don Dines, Waragodamulla claimed by Kuppattamby or Abdulla, Urulemullehenekoratuwa *alias* Waragodamullewatta claimed by Korlagodage Dines and others, Waragodamulla claimed by Kuppattamby or Abdulla, Urulemulla claimed by Patiranage Don Siman and others, T. P. 263,076, the Urulemuledola, Urulemulla claimed by Patiranage Don Siman and others, Waragodamulla claimed by Kuppattamby or Abdulla, Pinwatta claimed by Maramba Vihare, Balapuwa claimed by Korlagodage Adiris and others, the Elle-dola, Pitadeniya claimed by Pitiranage Don Siman and others, Pitadeniyehena claimed by Pitiranage Don Siman, Ibbawalamullewatta claimed by the Crown and encroached upon by Patiranage Don Siman, Iriyagahawatta *alias* Alutwatta claimed by Minuwandeniya Nicholas; on the south by the Elle-dola, Migahaliyadda claimed by Korlagodage Dines and others, a stream, Galpottedeniya claimed by Don Bastian Ratnayaka, Puwakgahadeniya (private), T. Ps. 157,070, 262,250, 157,070, Puwakgahadeniya (private), Galpottedeniya (private), T. P. 263,919, Kapaheduma (private), Galpottedeniyeatmaga claimed by Minuwandeniya Nicholas, Galpottedeniyewatta claimed by Minuwandeniya Abaran, Iddamaldeniya claimed by ditto, Iddamaldeniya claimed by Korlagodage Dines and others, Iddamaldeniya claimed by Minuwandeniya Nicholas, a footpath; on the west by the village limit of Ganhela, the village limit of Lenama.

NOTE.—The following lots lying within the above boundaries are excluded from this part of the order, and their aggregate acreage of 9 acres and 22 perches is not included in the acreage of 383 acres 2 roods and 9 perches given above:—

Lot.	Name of Land.	Extent, A. R. P.	Lot.	Name of Land.	Extent, A. R. P.
A 30	T. Ps. 157,068, 157,069, and 204,920	5 3 19	A 35	T. P. 263,046	0 1 39
A 30½	Karanwilakumbura	0 0 6	A 36a	Mudukerewehaladeniya	0 0 4
A 30¾	Do.	0 0 9	A 37a	Paluwanhena	0 3 15
A 31	T. P. 262,262	0 0 15	A 37b	Karanwila-atmaga	0 0 14
A 32	T. P. 262,965	0 1 3	A 74e	Tinieturakandeatmaga	0 0 20
A 33	Mudukerewewita	0 1 23	A 74f	Do.	0 0 26
A 33a	Karanwila-atmaga	0 0 7			9 0 22
A 34	T. P. 263,045	0 2 22			



- | | | |
|--------------------------------------|---|-------------------------|
| 1 Urumullekele, <i>Crown</i> | 13 Urulemullehenekoratuwa <i>alias</i> Waragodamullewatta | 23 Migahaliyadda |
| 2 Urulemullehenedeniya, <i>Crown</i> | 14 Waragodamulla | 24 Galpottedeniya |
| 3 Urumullekele, <i>Crown</i> | 14a Urulemulla | 24a Puwakgahadeniya |
| 4 Batadombagahawila | 15 T. P. 263,076 | 25 T. P. 157,070 |
| 5 Geissaradeniya | 15a Urulemulle-dola | 26 T. P. 262,250 |
| 5a Landagewila | 16 Urulemulla | 27 T. P. 157,070 |
| 6 T. P. 264,494 | 16a Waragodamulla | 28 Puwakgahadeniya |
| 7 Korlagodawattehena | 17 Pinwatta | 28a Galpottedeniya |
| 8 Korlagodawatta | 18 Balapuwa | 29 T. P. 263,919 |
| 9 Puwakarambekoratuwa | 19 Pitadeniya | 30 Kapaheduma |
| 10 Wandagahakoratuwa | 20 Pitadeniyehena | 31 Galpottedeniyeatmaga |
| 10a Pelawattekebella | 21 Ibbawalamullewatta | 32 Galpottedeniyawatta |
| 11 Pelakoratuwakabella | 22 Iriyagahawatta <i>alias</i> Alutwatta | 33 Iddamaldeniyawatta |
| 12 Udaneepe | | 34 Iddamaldeniya |
| 12a Waragodamulla | | 35 Iddamaldeniyehena |

Surveyor-General's Office,
Colombo, June 7, 1911.

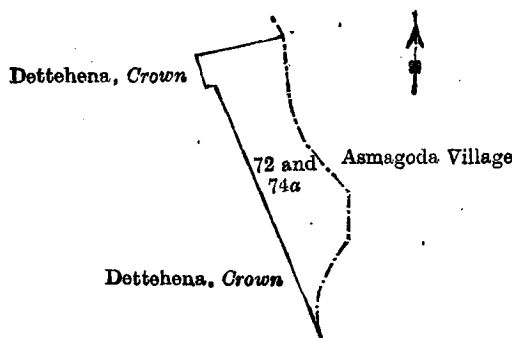
Scale of 16 Chains to an Inch.

A. H. G. DAWSON,
for Surveyor-General.

IV.—Preliminary plan 544.
Situation : Minipogoda village in Weligam korale of Matara District.

Lot.	Name of Land.	Extent, A. R. P.
72	Urulumullehenedeniya	0 0 19
74a	Urulumullekela	2 3 20
		2 3 39

and bounded as follows : on the north by Dettihena declared to be the property of the Crown under the Waste Lands Ordinances ; on the east by the village limit of Asmagoda ; on the south and west by Dettihena declared to be the property of the Crown under the Waste Lands Ordinances.



Surveyor-General's Office,
Colombo, July 25, 1911.

Scale of 8 Chains to an Inch.

A. H. G. DAWSON,
for Surveyor-General.

Matara S. O. No. 1,577.

**Order under Section 2 of "The Waste Lands Ordinances of 1897, 1899, 1900, and 1903,"
declaring Lands to be Crown Property.**

In the matter of the lands commonly called or known as Kiriyaugulana, Olegodamukalana, &c., situate in the village of Ehalape, in the Weligam korale of the Matara District, in the Southern Province, and of "The Waste Lands Ordinances of 1897, 1899, 1900, and 1903."

THE notice required by section 1 of "The Waste Lands Ordinances of 1897, 1899, 1900, and 1903," having been duly published in manner prescribed by that section in respect of the above-named lands (*vide* Notice No. 4,236), and no claim having been made to the said lands or to any interest therein within the period of three months from the date specified in the said notice, I, Frederick Lewis, Special Officer appointed under section 28 of the said Ordinances, under and by virtue of the powers vested in me in that behalf by section 2 of the said Ordinances, do hereby on January 4, 1912, order and declare that the said lands, as more fully described herein below, situate in the village of Ehalape, in the Weligam korale of the Matara District, in the Southern Province, and shown as lots 1, 2, 5, 9, 10, 11, 44, 49, 56, 60, 68b, 88, 89, 92, 68a, 97, 100, 110 in preliminary plan 532, and in the annexed diagrams, and containing in extent 419 acres 2 roods and 28 perches, are the property of the Crown.

Description of the Lands referred to.

The following lots situated in the village of Ehalape, in the Weligam korale of the Matara District, in the Southern Province, as described in the annexed diagrams:—

I.—Preliminary plan 532.

Situation: Ehalape village in Weligam korale of Matara District.

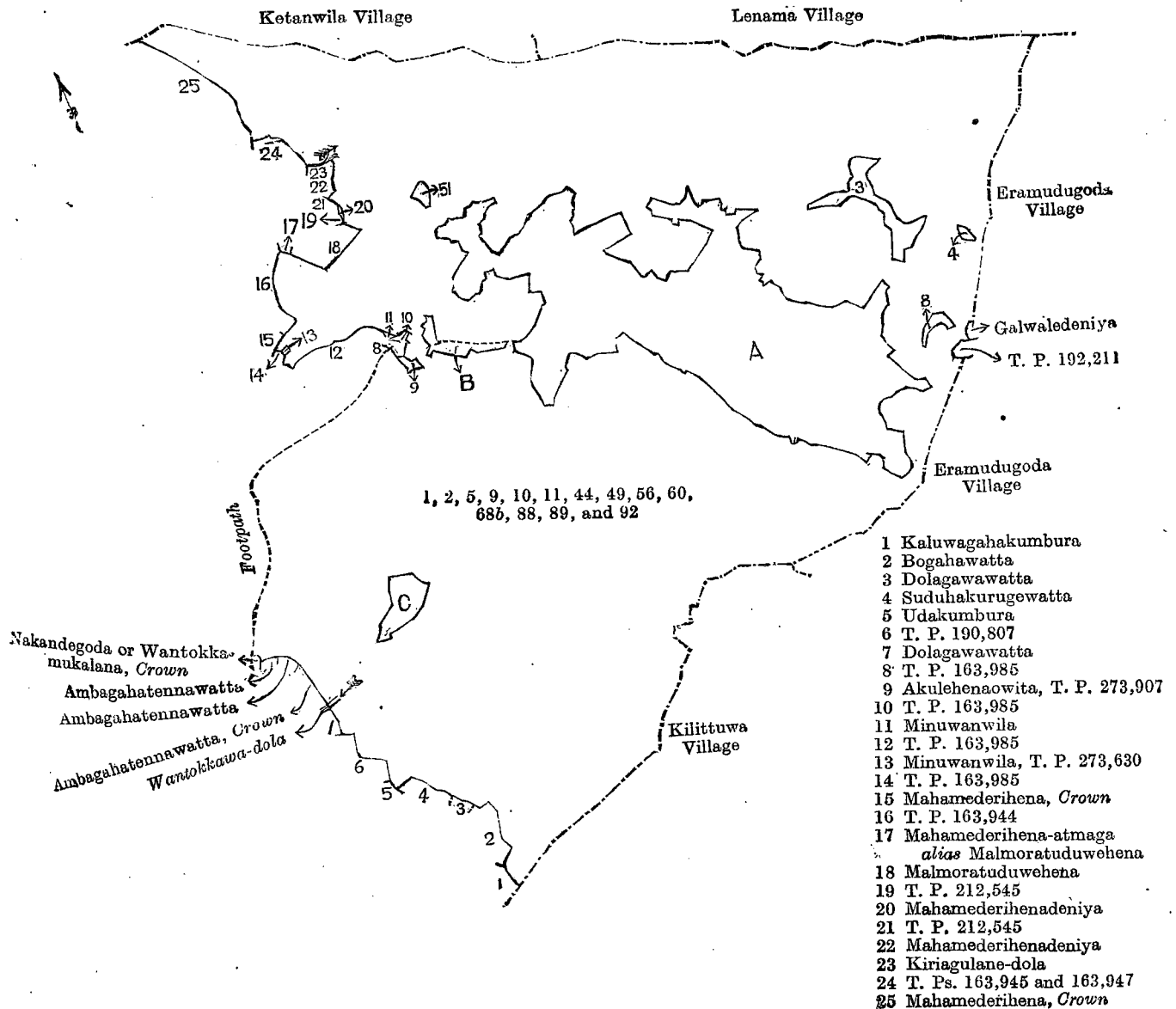
Lot.	Name of Land.	Extent, A. R. P.	Lot.	Name of Land.	Extent, A. R. P.
1 ..	Kiriyaugulana, Olegodamukalana, Mahahena, Malmoratuduwehena ..	87 3 12	60 ..	Wantotekawemukalana ..	16 0 15.
2 ..	Banduhoregoda, Olegoda ..	27 1 12	68b ..	Malmoratuduwa ..	27 2 35
5 ..	Galwalehena, Tennehena, Mahahena ..	20 1 30	88 ..	Wantokkawehena, Wantokkawemukalana, Ketigaldolehena, Wantokkawegulana ..	133 0 0
9 ..	Iriyagahaliyaddedeniya ..	0 0 28	89 ..	Wantokkawegulana ..	38 3 38
10 ..	Wataliyaddeowita ..	0 0 10	92 ..	Ambagahawatta ..	0 1 15
11 ..	Wataliyaddedeniya ..	0 1 11			
44 ..	Amuhena, Olegoda ..	6 2 0			
49 ..	Olegodahena ..	2 1 28			
56 ..	Bogahaliyadda ..	0 0 5			
					361 0 39

and bounded as follows: on the north by the village limit of Ketanwila, the village limit of Lenama; on the east by the village limit of Eramudugoda, Galwaledeniya sold by Crown, T. P. 192,211, the village limit of Eramudugoda; on the south by the village limit of Eramudugoda, the village limit of Kilittuwa; on the west by Kaluwagahakumbura claimed by Gamage Don Lewis, Bogahawatta claimed by Suduhakuruge Adiriya and others, Dolagawawatta claimed by ditto, Suduhakurugewatta claimed by Don Mathes de Silva Ratnayaka, Udakumbura claimed by ditto, T. P. 190,807, Dolagawawatta granted on certificate of quiet possession, Ambagahatennawatta sold by the Crown, Ambagahatennawatta sold by the Crown, Ambagahatennawatta claimed by Liyana Durage Assi, Nakandegoda or Wantokkamukalana sold by the Crown, a footpath, T. P. 163,985, Akulehenaowita sold by the Crown (T. P. 273,907), T. P. 163,985, Minuwanwila (private), T. P. 163,985, Minuwanwila sold by the Crown (T. P. 273,630), T. P. 163,985, Mahamederihena declared to be Crown property under the Waste Lands Ordinances, T. P. 163,944, Mahamederihena, *atmaga alias* Malmoratuduwehena sold by the Crown (T. P. 274,031), Malmoratuduwehena sold by the Crown (T. P. 274,031), T. P. 212,545, Mahamederihenadeniya claimed by Suduhakuruge Juwanisa, T. P. 212,545, Mahamederihenadeniya claimed by Suduhakuruge Juwanisa, the Kariagulanedola T. Ps. 163,945 and 163,947, Mahamederihena declared to be Crown property under the Waste Lands Ordinances.

NOTE.—The following lots lying within the above boundaries are excluded from this part of the order, and their aggregate acreage of 61 acres and 17 perches is not included in the acreage of 361 acres and 39 perches given above:—

Lot.	Name of Land.	Extent, A. R. P.	Lot.	Name of Land.	Extent, A. R. P.
3 ..	Hindolapahalakella, Hindolaudakella ..	2 1 14	A 18 ..	Kongahaliyadda ..	0 3 33
4 ..	Hinwela ..	0 0 26	A 19 ..	Hewagewatta ..	3 1 9
8 ..	Galwalapahaladeniya (T. P. 192,213) ..	0 1 23	A 20 ..	Isnawata ..	0 0 9
51 ..	Kiriyaugulanedeniya (T. P. 273,905) ..	0 1 5	A 21 ..	Medawatta ..	0 2 36
A 12 ..	Ukkiriyawatta ..	0 1 7	A 22 ..	Mulanegodella ..	0 0 10
A 13 ..	Ukkiriyawattaowita (T. P. 273,700) ..	0 0 21	A 23 ..	Egodahawatta (T. P. 273,902) ..	0 1 1
A 14 ..	Mulanewita ..	0 1 19	A 24 ..	Do. ..	0 1 24
A 15 ..	Walakata ..	0 1 32	A 25 ..	Banduhoregodaegodahawatta ..	1 0 13
A 16 ..	Maragahakoratuwa ..	0 0 21	A 26 ..	Yamangemulana ..	0 0 22
A 17 ..	Paninagalaokanda (T. Ps. 164,071, 164,072) ..	1 0 10	A 27 ..	Egodahawatta ..	0 1 24
			A 28 ..	Fansalagodella ..	0 3 5
			A 29 ..	Ellipallegodella ..	0 0 34

Lot.	Name of Land.	Extent, A. R. P.	Lot.	Name of Land.	Extent, A. R. P.
A 30	Gorakagahawatta	0 2 2	A 54	Bogahawatta	1 2 30
A 31	Iriwerewegonweatmaga (T. P. 273,701)	0 1 16	A 55	Ihalamulana, Paragahakuttiyedeniya, Dolabodaokanda, Bogahaliyadda, Kongahamulana, Paragahakumbura, Paragahamulana, Madoluwadaniya, Dawatagahamulana, Elagoragahaliyadda, Elepala, Karayalmula, Olemulla, Yamangemulana, Yapalokanda, Wataliyadda, Iriyagahaliyadda, Hewagemulana, Welikumbura, Godaparagahaliyadda, Digarolla	28 0 32
A 32	Olemulledeniya (T. P. 273,702)	0 0 18	A 57	Ihalawatta, Ipitahagedarawatta	1 2 16
A 33	Egodahawatta	1 3 7	A 58	Ihalawatta	0 1 0
A 34	Dawatagahawattaowita	0 0 9	A 59	Do.	0 0 24
A 35	Dawatagahawatta	0 3 5	A 68½	Paragahakuttiya (T. P. 259,780)	0 0 16
A 36	Dawatagahamulaneowita (T. P. 273,903)	0 0 27	B 61	Malmoratuduwadaniya, Gorakagahadeniya	0 2 36
A 37	Yamangewatta, Yamangealutwatta, Yamangepaluwatta	2 0 6	B 62	Irukmandiyaowita (T. P. 273,629)	0 0 10
A 38	Yamangewatta (T. P. 273,703)	0 0 8	B 63	Gorakagahakumbureowita (T. P. 273,906)	0 0 16
A 39	Kospelagodella	0 1 29	C 85	Wantokkawekoratuwa (Part of T. P. 212,544)	0 1 5
A 4	Mederiwatta	0 1 22	C 86	Wantokkawedeniya (Part of T. P. 212,544)	1 1 7
A 41	Mederiwatta (T. P. 273,704)	0 2 21	C 86½	Wantokkawedeniya (T. P. 273,668)	0 0 10
A 42	Gemadutenna	1 0 9			
A 43	Do.	0 3 39			
A 44½	Amuhenagoda (T. P. 261,487)	1 0 16			
A 45	Deniudamulladeniya (T. P. 273,627)	0 0 29			
A 46	Paranawatta	0 1 19			
A 47	Egodahawatta (T. P. 273,628)	0 1 3			
A 48	Do.	0 2 15			
A 50	Galdolamulaneowita (T. P. 273,904)	0 0 12			
A 52	Ketaliyandoladeniya (T. P. 259,780 part)	0 0 17			
A 53	Ketaliyandoladeniya <i>alias</i> Paragahakuttiya (T. P. 259,780 part)	0 2 8			
					61 0 17



Surveyor-General's Office,
Colombo, August 1, 1911.

Scale of 16 Chains to an Inch.

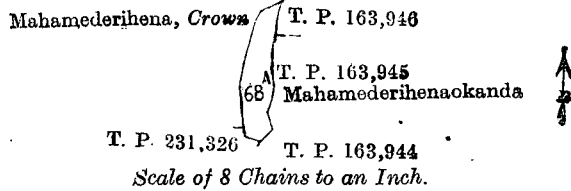
A. H. G. DAWSON,
for Surveyor-General.

II.—Preliminary plan 532.

Situation : Ehalape village in Weligam korale of Matara District.

Lot.	Name of Land.	Extent, A. R. P.
68a	Dalukgahahena	0 2 20

and bounded as follows : on the north by Mahamederihena declared to be Crown property under the Waste Lands Ordinances ; on the east by T. Ps. 163,946, 163,945, Mahamederihenaokanda claimed by Suduhakuruge Inanisa ; on the south by T. Ps. 163,944 and 231,326 ; on the west by T. P. 231,326, Mahamederihena declared to be Crown property under the Waste Lands Ordinances.



Surveyor-General's Office,
Colombo, August 1, 1911.

Scale of 8 Chains to an Inch.

A. H. G. DAWSON,
for Surveyor-General.

III.—Preliminary plan 532.

Situation : Ehalape village in Weligam korale of Matara District.

Lot.	Name of Land.	Extent, A. R. P.
97	Dorakadakumburakuttiya, Paragahawatta	2 1 30
100	Wilagodahena, Nakandegodahena	30 3 29
		33 1 19

and bounded as follows : on the north by Amarasinghedeniya claimed by Don Andris Vidane Arachchi, Nakandegodawita claimed by the Crown, Amarasinghedeniya claimed by Don Andris Vidane Arachchi, T. P. 190,809, Kasiwattawila or Nakandegodadeniya claimed by K. D. Christian, Wilaudamulla sold by the Crown, T. P. 189,618, Kasiwattawila or Nakandegodadeniya claimed by K. D. Christian, Lindagawawatta claimed by Suduhakuruge Odirisa, Kasiwattawila or Nakandegodadeniya claimed by K. D. Christian, Wilagodawatta alias Paragahawatta claimed by Liyanadurage Emanisa and others, Dorakadakumbura claimed by Gamage Don Lewis, Kaluwagahakumbura claimed by ditto ; on the east by the village limit of Kilittuwa ; on the south by the village limit of Kilittuwa, the village limit of Kerawakbokka ; on the west by the village limit of Kerawakbokka.



Surveyor-General's Office,
Colombo, August 1, 1911.

Scale of 8 Chains to an Inch.

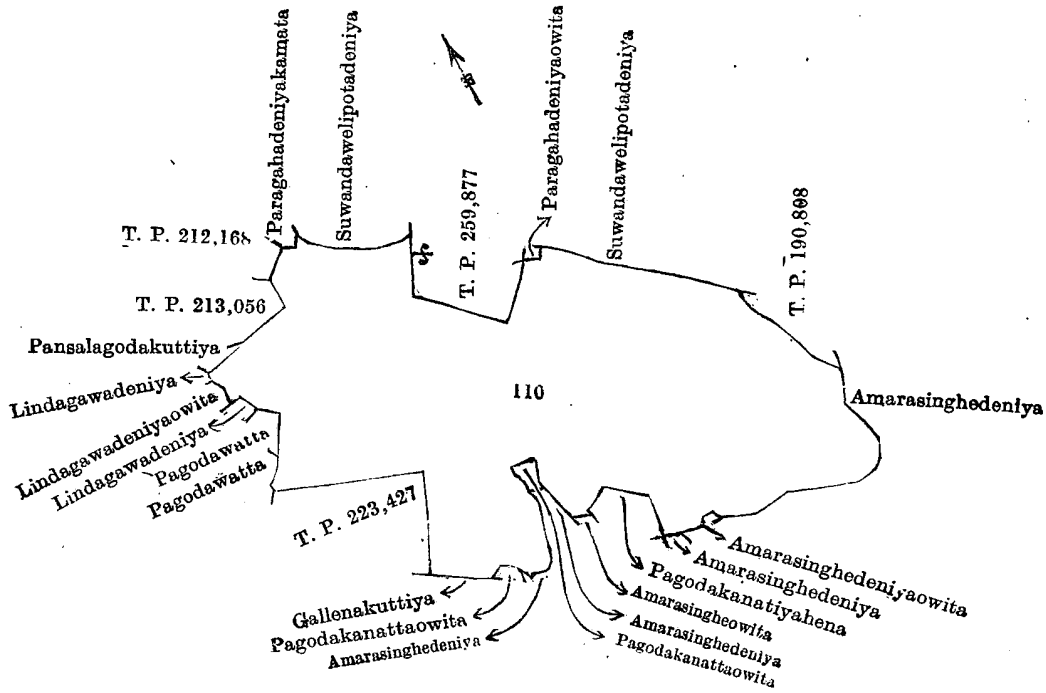
A. H. G. DAWSON,
for Surveyor-General.

IV.—Preliminary plan 532.

Situation : Ehalape village in Weligam korale of Matara District.

Lot.	Name of Land.	Extent, A. R. P.
110	Nakandegoda, Pagodakanatta, Paragahadeniya, Achariyagoda	24 1 30

and bounded as follows : on the north by Paragahadeniyakamata claimed by Ellabodagamage Don Alwis, Suwandawelipotadeniya claimed by L. Babunhamy and others, T. P. 259,877, Paragahadeniyaowita claimed by Crown and Ellalabodagamage Don Deonis, Suwandawelipotadeniya claimed by L. Babunhamy and others ; on the east by T. P. 190,808, Amarasinghedeniya claimed by Don Andris Vidane Arachchi ; on the south by Amarasinghedeniya claimed by Don Andris Vidane Arachchi, Pagodakanatiyahena claimed by Samarawickrama Gamachchige Don Louis, Amarasingheowita sold by the Crown, Amarasinghedeniya claimed by Don Andris Vidane Arachchi, Pagodakanattaowita sold by the Crown, Amarasinghedeniya claimed by Don Andris Vidane Arachchi, Pagodakanattaowita sold by the Crown, Gallenakuttiya sold by the Crown, T. P. 223,427 ; on the west by Pagodawatta sold by the Crown, Pagodawatta claimed by Samarawickrama Gamachchige Don Mathes and others, Lindagawadeniya claimed by Don Mathes de Silva Ratnayaka and others, Lindagawadeniyaowita claimed by ditto, Lindagawadeniya claimed by Don Mathes de Silva Ratnayaka and others, Pansalagodakuttiya claimed by Gamage Don Davith, T. Ps. 213,056 and 212,168.



Surveyor-General's Office,
Colombo, August 1, 1911.

Scale of 8 Chains to an Inch.

A. H. G. DAWSON,
for Surveyor-General.

Matara S. O. No. 1,578.

**Order under Section 2 of "The Waste Lands Ordinances of 1897, 1899, 1900, and 1903,"
declaring Lands to be Crown Property.**

In the matter of the lands commonly called or known as Alikahena, Patarahena, Eranawilahena, Udamulladeniya, situate in the village of Maliduwa, in the Weligam korale of the Matara District, in the Southern Province, and of "The Waste Lands Ordinances of 1897, 1899, 1900, and 1903."

THE notice required by section 1 of "The Waste Lands Ordinances of 1897, 1899, 1900, and 1903," having been duly published in manner prescribed by that section in respect of the above-named lands (*vide* Notice No. 4,235), and no claim having been made to the said lands or to any interest therein within the period of three months from the date specified in the said notice, I, Frederick Lewis, Special Officer appointed under section 28 of the said Ordinances, under and by virtue of the powers vested in me in that behalf by section 2 of the said Ordinances, do hereby on January 4, 1912, order and declare that the said lands, as more fully described herein below, situate in the village of Maliduwa, in the Weligam korale of the Matara District, in the Southern Province, and shown as lots 117c, 1f, 119 in preliminary plan 530, and in the annexed diagrams, and containing in extent 9 acres 2 roods and 38½ perches, are the property of the Crown.

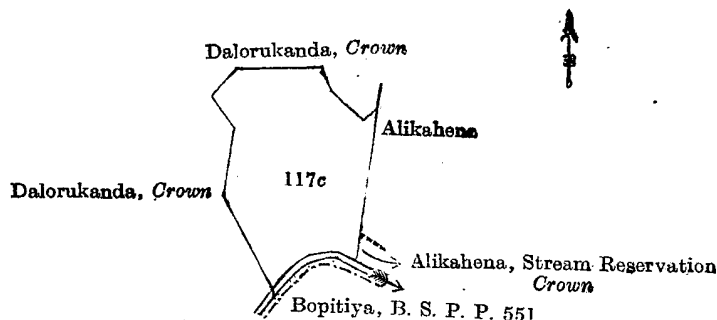
Description of the Lands referred to.

The following lots situated in the village of Maliduwa, in the Weligam korale of the Matara District, in the Southern Province, as described in the annexed diagrams :—

I.—Preliminary plan 530. Field sheet O/19/20-28.
Situation : Maliduwa village in Weligam korale of Matara District.

Lot.	Name of Land.	Extent, A. R. P.
117c	Alikahena	4 2 8

and bounded as follows : on the north by Dalorukanda declared to be Crown property under the Waste Lands Ordinances ; on the east by Alikahena sold by the Crown ; Alikahena (stream reservation) claimed by the Crown ; on the south by the village limit of Bopitiya ; on the west by Dalorukanda declared to be Crown property under the Waste Lands Ordinances.



Surveyor-General's Office,
Colombo, August 25, 1911.

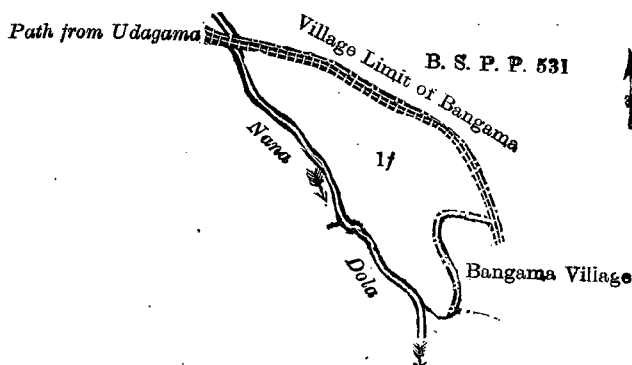
Scale of 8 Chains to an Inch.

A. H. G. DAWSON,
for Surveyor-General.

II.—Preliminary plan 530. Field sheet O/19/4-12.
Situation : Maliduwa village in Weligam korale of Matara District.

Lot.	Name of Land.	Extent, A. R. P.
1f	Patarahena, Eranawilahena	0 2 16

and bounded as follows : on the north and east by the village limit of Bangama ; on the south by the village limit of Bangama and the Nanadola ; on the west by the Nanadola.



Surveyor-General's Office,
Colombo, August 25, 1911.

Scale of 8 Chains to an Inch.

A. H. G. DAWSON,
for Surveyor-General.

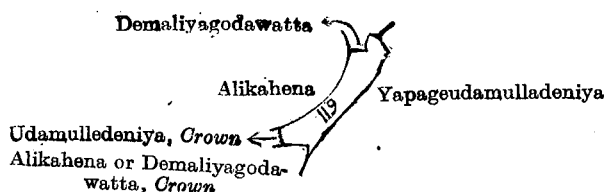
III.—Preliminary plan 530. Field sheet O/19/20-28.
Situation : Maliduwa village in Weligam korale of Matara District.

Lot.	Name of Land.	Extent, A. R. P.
119	Udamulledeniya	0 2 14½

and bounded as follows : on the north by Demaliyagodawatta claimed by D. A. de Silva Boralessa and others ; on the east by Yapageudamulladeniya claimed by D. A. de Silva Boralessa and others ; on the south by Alikahena *alias* Demaliyagodawatta declared to be Crown property under the Waste Lands Ordinances ; Udamulladeniya declared to be Crown property under the Waste Lands Ordinances ; on the west by Alikahena sold by the Crown.

January 4, 1912.

FREDERICK LEWIS,
Special Officer.



Surveyor-General's Office,
Colombo, August 25, 1911.

Scale of 8 Chains to an Inch.

A. H. G. DAWSON,
for Surveyor-General.

Hambantota S. O. No. 671.

Order under Section 4, Sub-section (1), of "The Waste Lands Ordinances of 1897, 1899, 1900, and 1903," declaring Lands to be Crown Property.

In the matter of the lands commonly called or known as Muttettuhena, Gahalakola-arewewa, Galkoratuwehena, situate in the village of Tamaduwa, in the West Giruwa pattu of the Hambantota District, in the Southern Province, and of "The Waste Lands Ordinances of 1897, 1899, 1900, and 1903."

WHEREAS in pursuance of section 1 of the said Ordinances it was duly notified on November 5, 1909, that if no claim the lands commonly called or known as Muttettuhena, Gahalakola-arewewa, Galkoratuwehena, situate in the village of Tamaduwa, in the West Giruwa pattu in the Hambantota District, in the Southern Province, containing in extent 24 acres and 20 perches, and shown as lots 5, 12, 16 in preliminary plan 240, and in the annexed diagram, was made to Frederick Lewis, Special Officer appointed under section 28 of the said Ordinances, within the period of three months from the date specified in such notice, such lands would be declared the property of the Crown, and dealt with on account of the Crown (*vide* Notice No. 3,616) :

And whereas (1) Panamulla Arachchige Dissanhamy, (2) Sriweera Jayewardena Hettige Don Siyadoris, made claim thereto, and whereas the said claimants have withdrawn their claims to the said lands, I, Frederick Lewis, Special Officer appointed under section 28 of the said Ordinances, under and by virtue of the powers vested in me in that behalf by section 4 of the said Ordinances, do hereby, on January 30, 1912, order and declare under section 4, sub-section (1), of the said Ordinances, that the said lands, as more fully described herein below, are the property of the Crown.

Description of the Lands referred to.

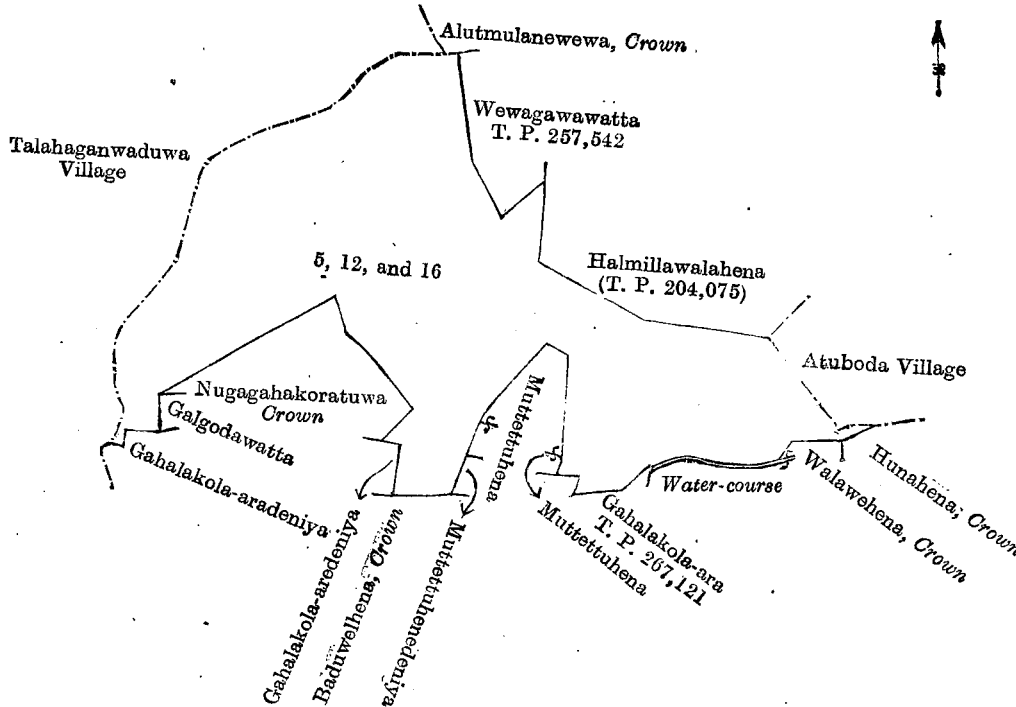
The following lots situated in the village of Tamaduwa, in the West Giruwa pattu of the Hambantota District, in the Southern Province, as described in the annexed diagram :—

Lot.	Name of Land.	Extent, A. R. P.
5	Muttettuhena	18 3 16
12	Gahalakola-arewewa	0 1 32
16	Galkoratuwehena	4 3 12
		24 0 20

and bounded as follows : on the north by the village limit of Talahaganwaduwa, Alutmulanewewa belonging to the Crown, Wewagawawatta sold by the Crown (T. P. 257,542), Halmillawalahena (T. P. 204,075) ; on the east by the village limit of Atuboda ; on the south by Hunahena belonging to the Crown, Walawehena belonging to the Crown, a water-course, Gahalakola-ara sold by the Crown (T. P. 267,121), Muttettuhena claimed by the widow of T. Davith (Wanniachchige Dingihamy), Baduwelhena belonging to the Crown, Gahalakola-aredeniya claimed by Morakandagoda pansala and K. B. Don Dines, Nugagahakoratuwa claimed by the Crown, Galgodawatta claimed by Munasinge Dingi Appu and others, Gahalakola-aredeniya claimed by Morakanda pansala and K. S. Don Dines ; on the west by the village limit of Talahaganwadwa.

January 30, 1912.

FREDERICK LEWIS,
Special Officer.



Surveyor-General's Office,
Colombo, November 23, 1911.

Scale of 8 Chains to an Inch.

A. H. G. DAWSON,
for Surveyor-General.

Kurunegala S. O. No. 392.

**Order under Section 2 of "The Waste Lands Ordinances of 1897, 1899, 1900, and 1903,"
declaring Land to be Crown Property.**

In the matter of the lands commonly called or known as Road, situate in the village of Wisiriyawwela, in the Mayurawati korale of the Dambadeni hatpattu of the Kurunegala District, in the North-Western Province, and of "The Waste Lands Ordinances of 1897, 1899, 1900, and 1903."

THE notice required by section 1 of "The Waste Lands Ordinances of 1897, 1899, 1900, and 1903," having been duly published in manner prescribed by that section in respect of the above-named lands (*vide* Notice No. 4,195), and no claim having been made to the said lands or to any interest therein within the period of three months from the date specified in the said notice, I, Norman Albert Hampton, Special Officer appointed under section 28 of the said Ordinances, under and by virtue of the powers vested in me in that behalf by section 2 of the said Ordinances, do hereby on January 3, 1912, order and declare that the said lands, as more fully described herein below, situate in the village of Wisiriyawwela, in the Mayurawati korale of the Dambadeni hatpattu of the Kurunegala District, in the North-Western Province, and shown as lots 5 and 6 in preliminary plan 950, and in the annexed diagrams, and containing in extent 33 perches, are the property of the Crown.

Description of the Lands referred to.

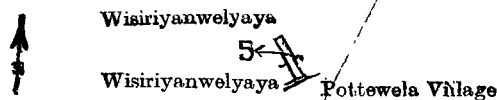
The following lots situated in the village of Wisiriyawwela, in the Mayurawati korale of the Dambadeni hatpattu of the Kurunegala District, in the North-Western Province, as described in the annexed diagrams :—

I.—Preliminary plan 950.

Situation : Wisiriyawwela village in Mayurawati korale of Kurunegala District.

Lot.	Road	Name of Land.	Extent, A. R. P.
5	0 0 10

and bounded as follows ; on the north and east by Wisiriyawwelyaya claimed by A. Kiriya and others ; on the south by the village limit of Pottewela ; on the west by Wisiriyawwelyaya claimed by A. Kiriya and others.



Surveyor-General's Office,
Colombo, July 27, 1911.

Scale of 8 Chains to an Inch.

A. H. G. DAWSON,
for Surveyor-General.

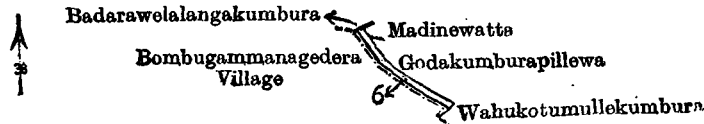
II.—Preliminary plan 950.

Situation : Wisiriyawela village in Mayurawati korale of Kurunegala District.

Lot.	Name of Land.	Extent, A. R. P.
6	Road.	0 0 23

and bounded as follows : on the north by Badarawelalangkumbura claimed by Warnasuriya Mutugala Arachchillage Punchappu Arachchi and others, Madinewatta sold by the Crown, Godakumburapillewa sold by the Crown ; on the east by Wahukotumullekumbura sold by the Crown, the village limit of Bombugammanagedara ; on the west by the village limit of Bombugammanagedara.

January 3, 1912.

N. A. HAMPTON,
Special OfficerSurveyor-General's Office,
Colombo, July 27, 1911.

Scale of 8 Chains to an Inch.

A. H. G. DAWSON,
for Surveyor-General.

Kurunegala S. O. No. 393.

Order under Section 2 of "The Waste Lands Ordinances of 1897, 1899, 1900, and 1903,"
declaring Lands to be Crown Property.

In the matter of the lands commonly called or known as Paragahamulahena (old cemetery), Minipittaniya (cemetery), &c., situate in the village of Katuwattewela, in the Mayurawati korale of the Dambadeni hatpattu of the Kurunegala District, in the North-Western Province, and of "The Waste Lands Ordinances of 1897, 1899, 1900, and 1903."

THE notice required by section 1 of "The Waste Lands Ordinances of 1897, 1899, 1900, and 1903," having been duly published in manner prescribed by that section in respect of the above-named lands (*vide* Notice No. 4,022), and no claim having been made to the said lands or to any interest therein within the period of three months from the date specified in the said notice, I, Norman Albert Hampton, Special Officer appointed under section 28 of the said Ordinances, under and by virtue of the powers vested in me in that behalf by section 2 of the said Ordinances, do hereby on November 2, 1911, order and declare that the said lands, as more fully described herein below, situate in the village of Katuwattewela, in the Mayurawati korale of the Dambadeni hatpattu of the Kurunegala District, in the North-Western Province, and shown as lots 2, 2c, 6, 39, 40, 41, 42, and 43 in preliminary plan 944, and in the annexed diagrams, and containing in extent 3 acres 1 rood and 11 perches, are the property of the Crown.

Description of the Lands referred to.

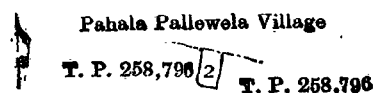
The following lots situated in the village of Katuwattewela, in the Mayurawati korale of the Dambadeni hatpattu of the Kurunegala District, in the North-Western Province, as described in the annexed diagrams :—

I.—Preliminary plan 944.

Situation : Katuwattewela village in Mayurawati korale of Kurunegala District.

Lot.	Name of Land.	Extent, A. R. P.
2	Paragahamulahena (old cemetery)	0 0 19

and bounded as follows : on the north by the village limit of Pahala Pallewela ; on the east, south, and west by T. P. 258,796.

Surveyor-General's Office,
Colombo, February 21, 1911.

Scale of 8 Chains to an Inch.


A. H. G. DAWSON,
for Surveyor-General.

II.—Preliminary plan 944.

Situation : Katuwattewela village in Mayurawati korale of Kurunegala District.

Lot.	Name of Land.	Extent, A. R. P.
2c	Minipittaniya (cemetery)	0 0 6

and bounded as follows : on the north by a part of T. P. 258,796 ; on the east by the village limit of Pahala Pallewela ; on the south by Bakmigahamulahena sold by the Crown ; on the west by Paragahamulahena sold by the Crown.

Surveyor-General's Office,
Colombo, February 21, 1911.

Scale of 8 Chains to an Inch.

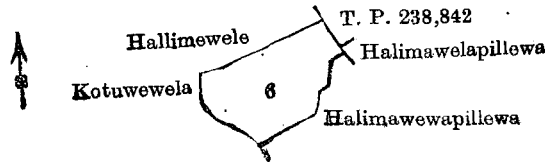
A. H. G. DAWSON,
for Surveyor-General.

III.—Preliminary plan 944.

Situation : Katuwattewela village in Mayurawati korale of Kurunegala District.

Lot.	Name of Land.	Extent, A. R. P.
6	Halimawelawewa	1 2 25

and bounded as follows : on the north by Halimawela claimed by Liyana Pedi Durayalage Tikka and others ; on the east by T. P. 238, 842, Halimawelapillewa (private), Halimawewapillewa sold by the Crown ; on the south by Halimawewapillewa sold by the Crown, Katuwewela claimed by Horatala Pedi Durayalage Hapu and others ; on the west by Katuwewela claimed by Horatala Pedi Durayalage Hapu and others.



Surveyor-General's Office,
Colombo, February 21, 1911.

Scale of 8 Chains to an Inch.

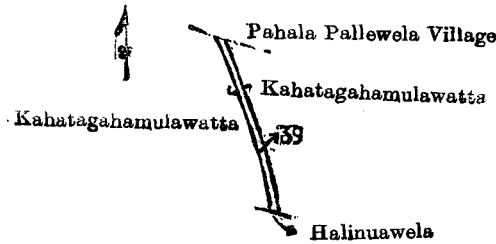
A. H. G. DAWSON,
for Surveyor-General.

IV.—Preliminary plan 944.

Situation : Katuwattewela village in Mayurawati korale of Kurunegala District.

Lot.	Road	Name of Land.	Extent, A. R. P.
39	0 0 31

and bounded as follows : on the north by the village limit of Pahala Pallewela ; on the east by Kahatagahamulawatta sold by the Crown ; on the south by Halinnuwela claimed by H. Baiya Vel Duraya ; on the west by Kahatagahamulawatta sold by the Crown.



Surveyor-General's Office,
Colombo, February 21, 1911.

Scale of 8 Chains to an Inch.

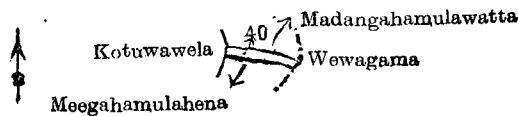
A. H. G. DAWSON,
for Surveyor-General.

V.—Preliminary plan 944.

Situation : Katuwattewela village in Mayurawati korale of Kurunegala District.

Lot.	Road	Name of Land.	Extent, A. R. P.
40	0 0 20

and bounded as follows : on the north by Madangahamulawatta sold by the Crown ; on the east by the village limit of Wewagama ; on the south by Meegahamulahena sold by the Crown ; on the west by Kotuwawela claimed by Horatale Pedi Durayalage Bandiya.



Surveyor-General's Office,
Colombo, February 21, 1911.

Scale of 8 Chains to an Inch.

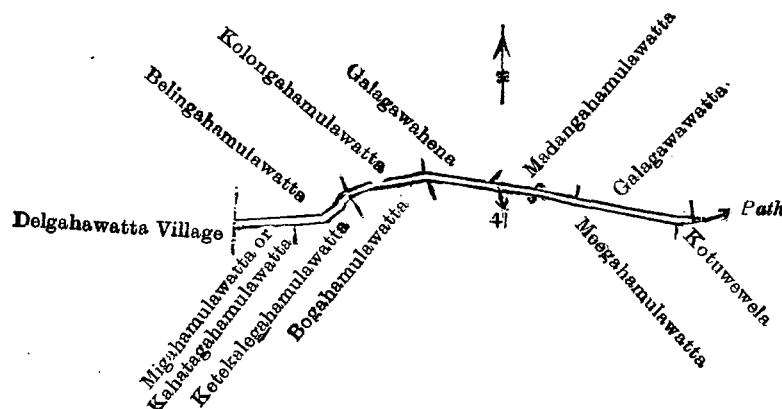
A. H. G. DAWSON,
for Surveyor-General.

VI.—Preliminary plan 944.

Situation : Katuwattewela village in Mayurawati korale of Kurunegala District.

Lot.	Road	Name of Land.	Extent, A. R. P.
41	0 1 30

and bounded as follows : on the north by Bilinghamulawatta sold by the Crown, Kolangahamulawatta sold by the Crown, Galagawahena sold by the Crown, Madangahamulawatta claimed by Horatal Pedi Durayalage Sitti, Galagawawatta claimed by Horatale Pedi Durayalage Samodiri ; on the east by a path ; on the south by Kotuwewela claimed by H. Bandiya, Meegahamulawatta claimed by Horatale Bilinda, Bogahamulawatta sold by the Crown, Ketakelegahamulawatta sold by the Crown, Migahamulawatta or Kahatagahamulawatta sold by the Crown ; on the west by the village limit of Delgahawatta.



Surveyor-General's Office,
Colombo, February 21, 1911.

Scale of 8 Chains to an Inch.


A. H. G. DAWSON,
for Surveyor-General.

VII.—Preliminary plan 944.

Situation : Katuwattewela village in Mayurawati korale of Kurunegala District.

Lot.	Name of Land.	Extent, A. R. P.
42	Road	0 1 18

and bounded as follows : on the north by Meegahamulawatta sold by the Crown, Karawgahamulawatta claimed by Ena Uduma Marikar and another ; on the east by the village limit of Edandewela ; on the south by Ambagahamulahena sold by the Crown, Wewekumbura claimed by Ummachchi Umma ; on the west by Migahamulawatta claimed by Isma Lebbelage Mahamadu Lebbe.



Surveyor-General's Office,
Colombo, February 21, 1911.

Scale of 8 Chains to an Inch.

A. H. G. DAWSON,
for Surveyor-General.

VIII.—Preliminary plan 944.

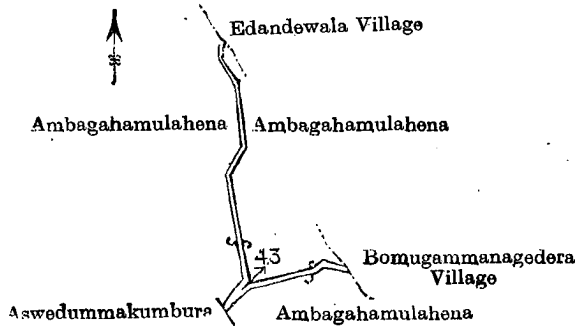
Situation : Katuwattewela village in Mayurawati korale of Kurunegala District.

Lot.	Name of Land.	Extent, A. R. P.
43	Road	0 1 22

and bounded as follows : on the north by the village limit of Edandewela ; on the east by Ambagahamulahena sold by the Crown, the village limit of Bomugammanagedara ; on the south by Ambagahamulahena sold by the Crown, Asweddumakumbura claimed by Bammana Isma Lebbe and others ; on the west by Ambagahamulahena sold by the Crown.

N. A. HAMPTON,
Special Officer.

November 2, 1911.



Surveyor-General's Office,
Colombo, February 21, 1911.

Scale of 8 Chains to an Inch.

A. H. G. DAWSON,
for Surveyor-General.

Kurunegala S. O. No. 394.

Order under Section 2 of "The Waste Lands Ordinances of 1897, 1899, 1900, and 1903,"
declaring Land to be Crown Property.

In the matter of the land commonly called or known as Road, situate in the village of Udugama, in the Meda Pattu Korale West of the Katugampola hatpattu of the Kurunegala District, in the North-Western Province, and of "The Waste Lands Ordinances of 1897, 1899, 1900, and 1903."

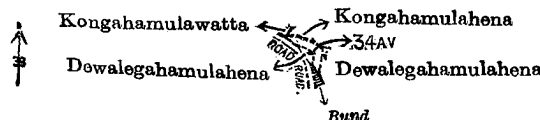
THE notice required by section 1 of "The Waste Lands Ordinances of 1897, 1899, 1900, and 1903," having been duly published in manner prescribed by that section in respect of the above-named land (*vide* Notice No. 4,030), and no claim having been made to the said land or to any interest therein within the period of three months from the date specified in the said notice, I, Norman Albert Hampton, Special Officer appointed under section 28 of the said Ordinances, under and by virtue of the powers vested in me in that behalf by section 2 of the said Ordinances, do hereby, on November 2, 1911, order and declare that the said land, as more fully described herein below, situate in the village of Udugama, in the Meda Pattu Korale West of the Katugampola hatpattu of the Kurunegala District, in the North-Western Province, and shown as lot 34*av* in preliminary plan 296, and in the annexed diagram, and containing in extent 12 perches, is the property of the Crown.

Description of the Land referred to.

The land commonly called or known as road, situated in the village Udugama, in the Meda Pattu Korale West of the Katugampola hatpattu of the Kurunegala District, in the North-Western Province, containing in extent 12 perches, shown as lot 34*av* in preliminary plan 296 and in the annexed diagram, and bounded as follows : on the north by Kongahamulawatta claimed by M. M. Appusinna, Kongahamulahena sold by the Crown ; on the east by Dewalegahamulahena sold by Crown ; on the south by a bund, a road ; on the west by a road, Dewalegahamulahena sold by the Crown, a road.

November 2, 1911.

N. A. HAMPTON,
Special Officer.



Surveyor-General's Office,
Colombo, February 28, 1911.

Scale of 8 Chains to an Inch.

A. H. G. DAWSON,
for Surveyor-General.

Anuradhapura S. O. No. 692.

Order under Section 2 of "The Waste Lands Ordinances of 1897, 1899, 1900, and 1903,"
declaring Lands to be Crown Property.

In the matter of the lands commonly called and known as Sangattewewela and Ambagahawatta (Crown), situate in the village of Sangattewa, in the Nambade tulana of the Eppawala korale of the Nuwaragam palata, in the North-Central Province, and of "The Waste Lands Ordinances of 1897, 1899, 1900, and 1903."

THE notice required by section 1 of "The Waste Lands Ordinances of 1897, 1899, 1900, and 1903," having been duly published in manner prescribed by that section in respect of the above-named lands (*vide* Notice No. 4,221), and no claim having been made to the said lands or to any interest therein within the period of three months from the date specified in the said notice, I, Walter Ernest Wait, Special Officer appointed under section 28 of the said Ordinances, under and by virtue of the powers vested in me in that behalf by section 2 of the said Ordinances, do hereby on December 21, 1911, order and declare that the said lands, as more fully described herein below, situate in the village of Sangattewa, in the Nambade tulana of the Eppawala korale of the Nuwaragam palata, in the North-Central Province, and shown as lots 4g and 16b in preliminary plan 529, and in the annexed diagrams, and containing in extent 1 rood and 35 perches, are the property of the Crown.

Description of the Lands referred to.

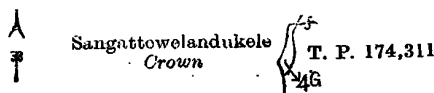
The following lots situated in the village of Sangattewa, in the Nambade tulana of the Eppawala korale of the Nuwaragam palata, in the North-Central Province, as described in the annexed diagrams:—

I.—Preliminary plan 529.

Situation : Sangattewa village in Eppawala korale of Nuwarakalawiya District.

Lot.	Name of Land.	Extent, A. R. P.
4g	Sangattewewela	0 0 11

and bounded as follows : on the north by Sangattewelandukele claimed by the Crown ; on the east and south by T. P. 174,311 on the west by Sangattewelandukele claimed by the Crown.



Surveyor-General's Office,
Colombo, May 29, 1911.

Scale of 8 Chains to an Inch.


A. H. G. DAWSON,
for Surveyor-General.

II.—Preliminary plan 529.

Situation : Sangattewa village in Eppawala korale of Nuwarakalawiya District.

Lot.	Name of Land.	Extent, A. R. P.
16b	Ambagahawatta (Crown)	0 1 24

and bounded as follows : on the north by Nugagahawatta claimed by the Crown ; on the east by Sangattewelandukele claimed by the Crown ; on the south by Ambagahawatta claimed by R. Appuhamy ; on the west by a tank bund (the Yoda-ela).



December 21, 1911.

W. E. WAIT,
Special Officer.

Surveyor-General's Office,
Colombo, August 9, 1911.

Scale of 8 Chains to an Inch.

A. H. G. DAWSON,
for Surveyor-General.

Anuradhapura S. O. No. 693.

Order under Section 2 of "The Waste Lands Ordinances of 1897, 1899, 1900, and 1903,"
declaring Lands to be Crown Property.

In the matter of the lands commonly called and known as Weddewakele, Weddewewela-addarabima, Weddewapabamba (bund reservation), Weddewa (tank), Weddewamukalana, situate in the village of Weddewa, in the Kende tulana of the Kende korale of the Nuwaragam palata, in the North-Central Province, and of "The Waste Lands Ordinances of 1897, 1899, 1900, and 1903."

THE notice required by section 1 of "The Waste Lands Ordinances of 1897, 1899, 1900, and 1903," having been duly published in manner prescribed by that section in respect of the above-named lands (*vide* Notice No. 4,222), and no claim having been made to the said lands or to any interest therein within the period of three months from the date specified in the said notice, I, Walter Ernest Wait, Special Officer appointed under section 28 of the said Ordinances, under and by virtue of the powers vested in me in that behalf by section 2 of the said Ordinances, do hereby on December 21, 1911, order and declare that the said lands, as more fully described herein below, situate in the village of Weddewa, in the Kende tulana of the Kende korale of the Nuwaragam palata, in the North-Central Province, and shown as lots 1, 3, 5, 6, and 7 in preliminary plan 556½, and in the annexed diagram, and containing in extent 355 acres 3 roods and 25 perches, are the property of the Crown.

Description of the Lands referred to.

The following lots situated in the village of Weddewa, in the Kende tulana of the Kende korale of the Nuwaragam palata, in the North-Central Province, as described in the annexed diagram:—

Preliminary plan 556½.

Situation : Weddewa village in Kende korale of Nuwarakalawiya District.

Lot.	Name of Land.	Extent, A. R. P.	Lot.	Name of Land.	Extent, A. R. P.
1	Weddewakele	231 2 32	6	Weddewa (tank)	9 1 6
3	Weddewewela-addarabima	0 0 16	7	Weddewamukalana	113 1 28
5	Weddewapabamba (bund reservation)	1 1 23			355 3 25

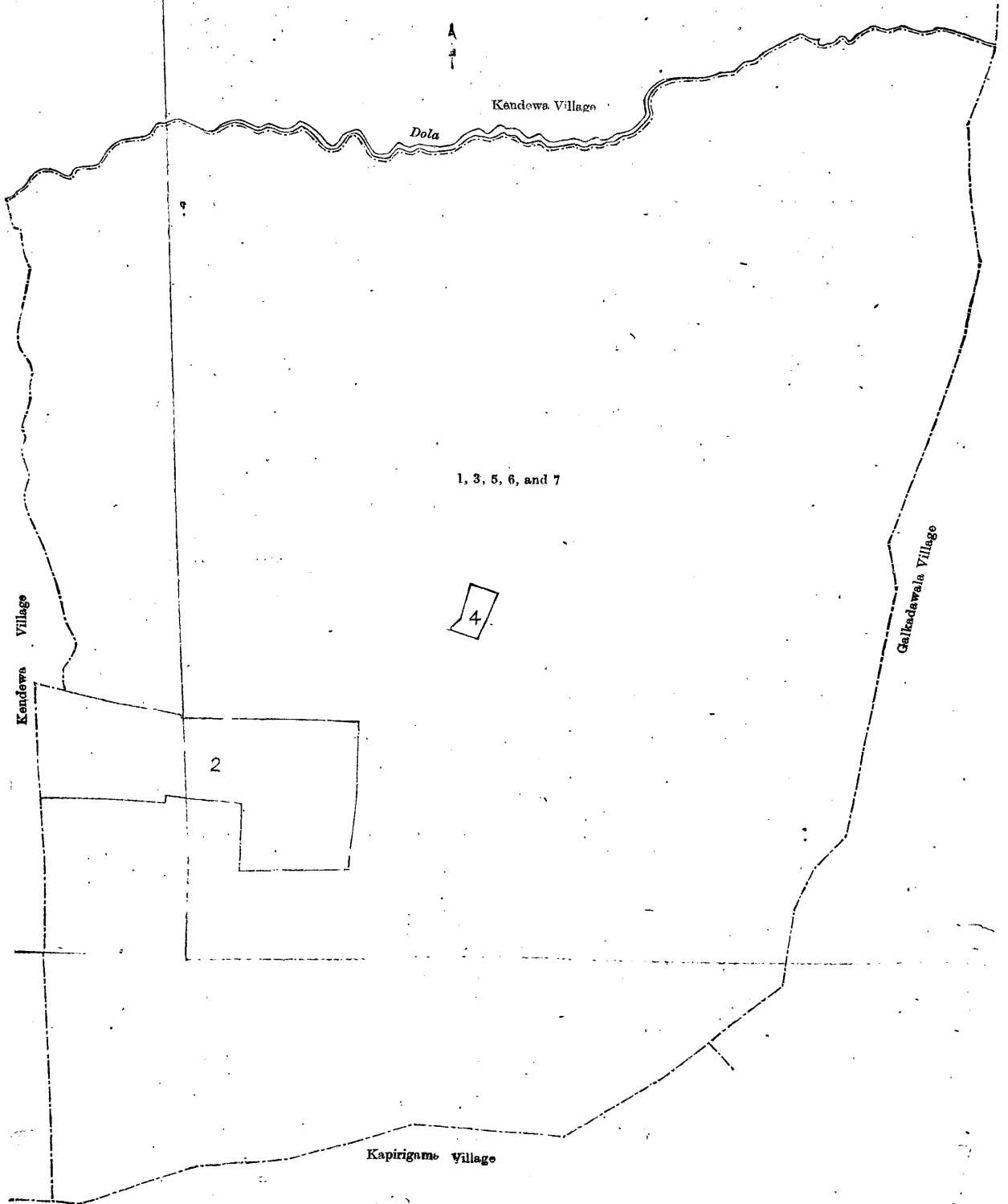
and bounded as follows : on the north by the village limit of Kendeewa ; on the east by the village limit of Galkadawala ; on the south by the village limit of Kapirigama ; on the west by the village limit of Kendeewa.

NOTE.—The following lots lying within the above boundaries are excluded from this order, and their aggregate acreage of 16 acres 1 rood and 2 perches is not included in the acreage of 355 acres 3 roods and 25 perches given above:—

Lot.	Name of Land.	Extent, A. R. P.
2	Weddewa-akkare (T. Ps. 141,749, 152,144, and 229,811)	15 2 31
4	Wewalanga-akkare (T. P. 208,551)..	0 2 11
		16 1 2

December 21, 1911.

W. E. WATT,
Special Officer.



Surveyor-General's Office,
Colombo, August 9, 1911.

Scale of 8 Chains to an Inch.

A. H. G. DAWSON,
for Surveyor-General.

Anuradhapura S. O. No. 694.

Order under Section 2 of "The Waste Lands Ordinances of 1897, 1899, 1900, and 1903,"
declaring Land to be Crown Property.

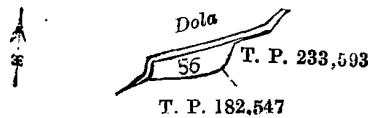
In the matter of the land commonly called and known as Mahawelakumbura (open land, Crown), situate in the village of Kapirigama, in the Ihalakende tulana of the Kende korale of the Nuwaragam palata, in the North-Central Province, and of "The Waste Lands Ordinances of 1897, 1899, 1900, and 1903."

THE notice required by section 1 of "The Waste Lands Ordinances of 1897, 1899, 1900, and 1903," having been duly published in manner prescribed by that section in respect of the above-named land (*vide* Notice No. 4,223), and no claim having been made to the said land or to any interest therein within the period of three months from the date specified in the said notice, I, Walter Ernest Wait, Special Officer appointed under section 28 of the said Ordinances, under and by virtue of the powers vested in me in that behalf by section 2 of the said Ordinances, do hereby on December 21, 1911, order and declare that the said land, as more fully described herein below, situate in the village of Kapirigama, in the Ihalakende tulana of the Kende korale of the Nuwaragam palata, in the North-Central Province, and shown as lot 56 in preliminary plan 551, and in the annexed diagram, and containing in extent 1 rood and 17 perches, is the property of the Crown.

Description of the Land referred to.

The land commonly called or known as Mahawelakumbura (open land, Crown), situated in the village of Kapirigama, in the Ihalakende tulana of the Kende korale of the Nuwaragam palata, in the North-Central Province, containing in extent 1 rood and 17 perches, shown as lot 56 in preliminary plan 551, and in the annexed diagram, and bounded as follows: on the north by a dola; on the east by T. P. 233,593; on the south by T. P. 182,547; on the west by a dola.

December 21, 1911.

W. E. WAIT,
Special Officer.Surveyor-General's Office,
Colombo, August 9, 1911.

Scale of 8 Chains to an Inch.

A. H. G. DAWSON,
for Surveyor-General.