

# Ceylon Government Gazette

Published by Authority.

No. 6,490 — FRIDAY, FEBRUARY 23, 1912.

PART I.—General: Minutes, Proclamations, Appointments,  
and General Government Notifications.  
PART II.—Legal and Judicial.

PART III.—Provincial Administration.  
PART IV.—Land Settlement.  
PART V.—Mercantile, Marine, Municipal, Local, &c.

Separate paging is given to each Part in order that it may be filed separately.

## Part IV.—Land Settlement.

	PAGE		PAGE
Preliminary Notices .. .. .	171	Final Orders .. .. .	179

### PRELIMINARY NOTICES.

#### Hambantota Notice No. 4,362.

#### Notice under "The Waste Lands Ordinances of 1897, 1899, 1900, and 1903."

TAKE notice that unless within three months from February 23, 1912, the persons, if any, who claim any interest in the lands hereinafter mentioned or in any one or more of such lands or to some interest therein make claim in person or in writing to the said lands or any of them or to some interest therein to W. E. Wait, Esq., Special Officer appointed under section 28 of "The Waste Lands Ordinances of 1897, 1899, 1900, and 1903," at his office at Fort, Colombo:

Such Special Officer, in pursuance of the powers vested in him by the said Ordinances, will declare by writing under his hand that the said lands or such of them, as to which no claim has been made, are the property of the Crown.

W. E. WAIT,  
Special Officer.

#### Description of the Lands referred to.

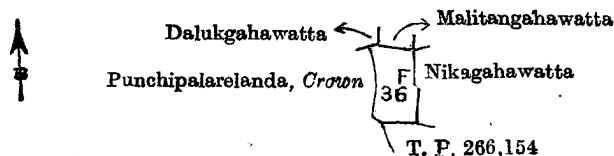
The following lots situated in the village of Welipatanwila, in the East Giruwa pattu of the Hambantota District, in the Southern Province, as described in the annexed diagrams:—

#### I.—Preliminary plan 468.

Situation: Welipatanwila village in East Giruwa pattu of Hambantota District.

Lot.	Name of Land.	Extent, A. R. P.
36f	Malitangahawatta .. .. .	0 2 12

and bounded as follows: on the north by Dalukgahawatta sold by the Crown, Malitangahawatta sold by the Crown; on the east by Nikagahawatta sold by the Crown; on the south by T. P. 266,154, PUNCHIPALARELANDA declared to be Crown property under the Waste Lands Ordinances; on the west by PUNCHIPALARELANDA declared to be Crown property under the Waste Lands Ordinances.



T. P. 266,154

Surveyor-General's Office,  
Colombo, January 17, 1912.

Scale of 8 Chains to an Inch.

A. H. G. DAWSON,  
for Surveyor-General.

## II.—Preliminary plan 468.

Situation : Welipatanwila village in East Giruwa pattu of Hambantota District.

Lot.	Name of Land.	Extent, A. R. P.
41f	Kajugahawattekella	0 1 8

and bounded as follows : on the north by Kajugahawatta granted at half-improved value ; on the east by Patahelanda claimed by the Crown ; on the south by Malitangahawatta sold by the Crown ; on the west by Nugagahawatta granted at half-improved value (T. P. 273,365).



Surveyor-General's Office,  
Colombo, January 17, 1912.

A. H. G. DAWSON,  
for Surveyor-General

Hambantota S. O. 11—1912.

## Hambantota Notice No. 4,363.

## Notice under "The Waste Lands Ordinances of 1897, 1899, 1900, and 1903."

TAKE notice that unless within three months from February 23, 1912, the persons, if any, who claim any interest in the lands hereinafter mentioned or in any one or more of such lands make claim in person or in writing to the said lands or any of them or to some interest therein to W. E. Wait, Esq., Special Officer appointed under section 28 of "The Waste Lands Ordinances of 1897, 1899, 1900, and 1903," at his office at Fort, Colombo :

Such Special Officer, in pursuance of the powers vested in him by the said Ordinances, will declare by writing under his hand that the said land, or such of them, as to which no claim has been made, are the property of the Crown.

W. E. WAIT,  
Special Officer.

## Description of the Lands referred to.

The following lots situated in the village of Yakagala, in the East Giruwa pattu of the Hambantota District, in the Southern Province, as described in the annexed diagram :—

## Preliminary plan 452.

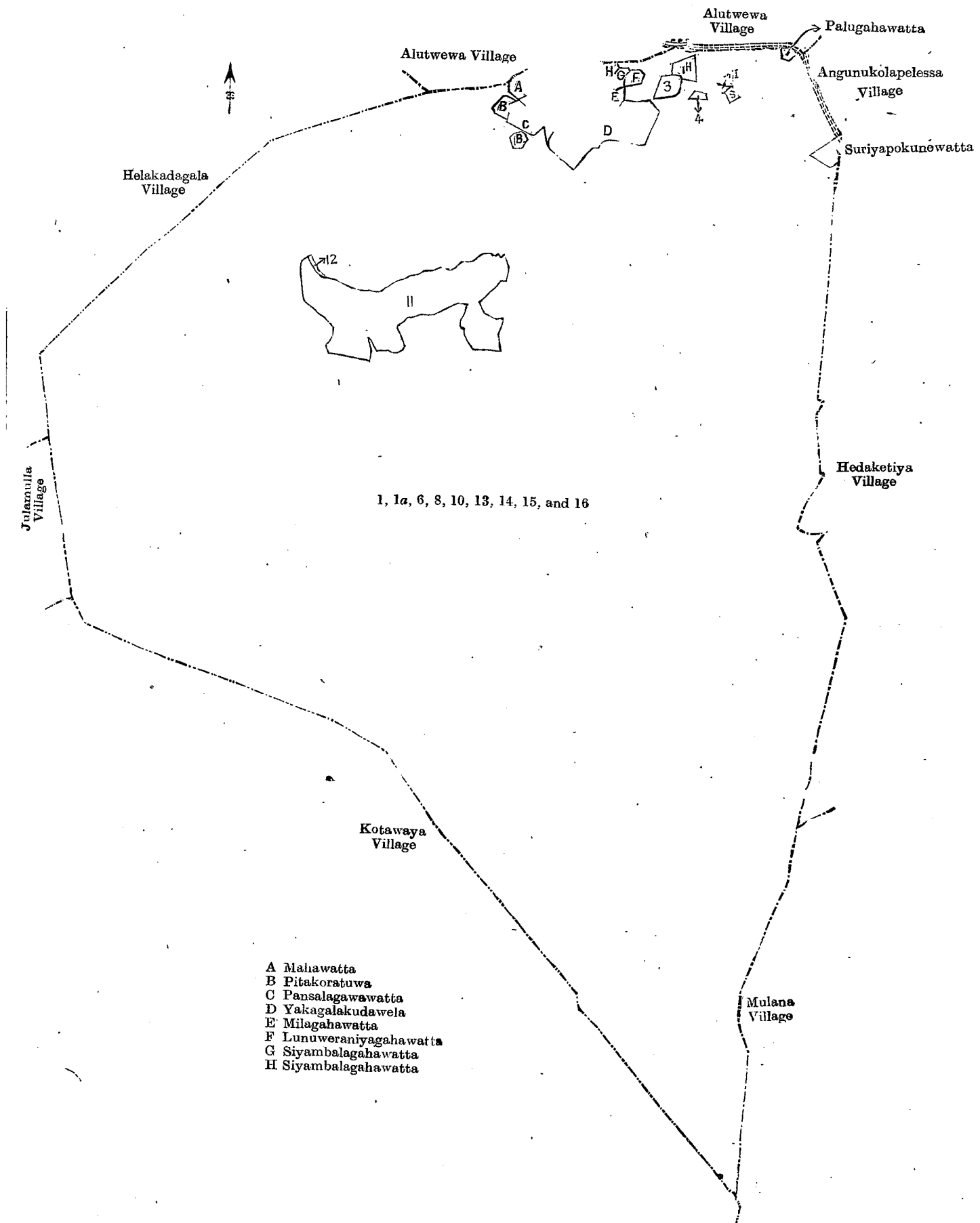
Situation : Yakagala village in East Giruwa pattu of Hambantota District.

Lot.	Name of Land.	Extent, A. R. P.
1	Yakagalahenyaya, Vedaralageyaya, Wewageyaya, Mulagahawelayaya, Galagawaya, Welgathewelayaya	822 1 30
1a	Yakagalahenyaya	7 3 6
6	Angunakolapelessawewa (tank)	6 3 38
8	Watugawakadawewa (tank)	3 1 20
10	Galagawawewa (tank)	6 2 30
13	Ihalakudawewa (tank)	3 2 2
14	Beddawewa (tank)	1 0 36
15	Palugahawala	0 0 29
16	Palugahawewa (tank)	2 3 13
		855 0 4

and bounded as follows : on the north by the village limit of Helakadagala, the village limit of Alutwewa, Mahawatta (private), Pitakoratuwa claimed by Don Andrias Senerat Ratnayaka, Pansalagawawatta claimed by D. A. S. Ratnayaka and others, Yakagalakudawela claimed by ditto, Milagahawatta claimed by Don Andrias Senerat Ratnayaka, Lunuweraniyagahawatta claimed by ditto, Siyambalagahawatta claimed by ditto, the village limit of Alutwewa, Palugahawatta claimed by D. A. S. Ratnayaka ; on the east by the village limit of Angunakolapelessa, Suriyapokunewatta claimed by D. A. S. Ratnayaka and others, the village limit of Hedaketiya, the village limit of Mulana ; on the south by the village limit of Kotawaya ; on the west by the village limit of Kotawaya, the village limit of Julamulla, the village limit of Helakadagala.

NOTE.—The following lots lying within the above boundaries are excluded from this notice, and their aggregate acreage of 21 acres and 30 perches is not included in the acreage of 855 acres and 4 perches given above :—

Lot.	Name of Land.	Extent, A. R. P.
1b	Wewagawakoratuwa	0 1 13
1h	Babagekoratuwa	0 3 2
1i	Hikgahakoratuwa	0 0 25
3	Mendiyagewatta	0 3 19
4	Tikkalayawatta	0 0 32
5	Babalagewatta alias Kongahawatta	0 0 38
11	Yakagala Mahawela	18 2 10
12	Yakagala Mahawela	0 0 11
		21 0 30



Surveyor-General's Office,  
Colombo, November 7, 1911.

Scale of 16 Chains to an Inch.  
Hambantota S. O. 12—1912.

A. H. G. DAWSON,  
for Surveyor-General.

## Hambantota Notice No. 4,364.

## Notice under "The Waste Lands Ordinances of 1897, 1899, 1900, and 1903."

TAKE notice that unless within three months from February 23, 1912, the persons, if any, who claim any interest in the lands hereinafter mentioned or in any one or more of such lands or to some interest therein make claim in person or in writing to the said lands or any of them or to some interest therein to C. V. Brayne, Esq., Special Officer appointed under section 28 of "The Waste Lands Ordinances of 1897, 1899, 1900, and 1903," at his office at Fort, Colombo:

Such Special Officer, in pursuance of the powers vested in him by the said Ordinances, will declare by writing under his hand that the said lands or such of them, as to which no claim has been made, are the property of the Crown.

C. V. BRAYNE,  
Special Officer.

## Description of the Lands referred to.

The following lots situated in the village of Dabarella, in the East Giruwa pattu of the Hambantota District, in the Southern Province, as described in the annexed diagram:—

## Preliminary plan 407.

Situation: Dabarella village in East Giruwa pattu of Hambantota District.

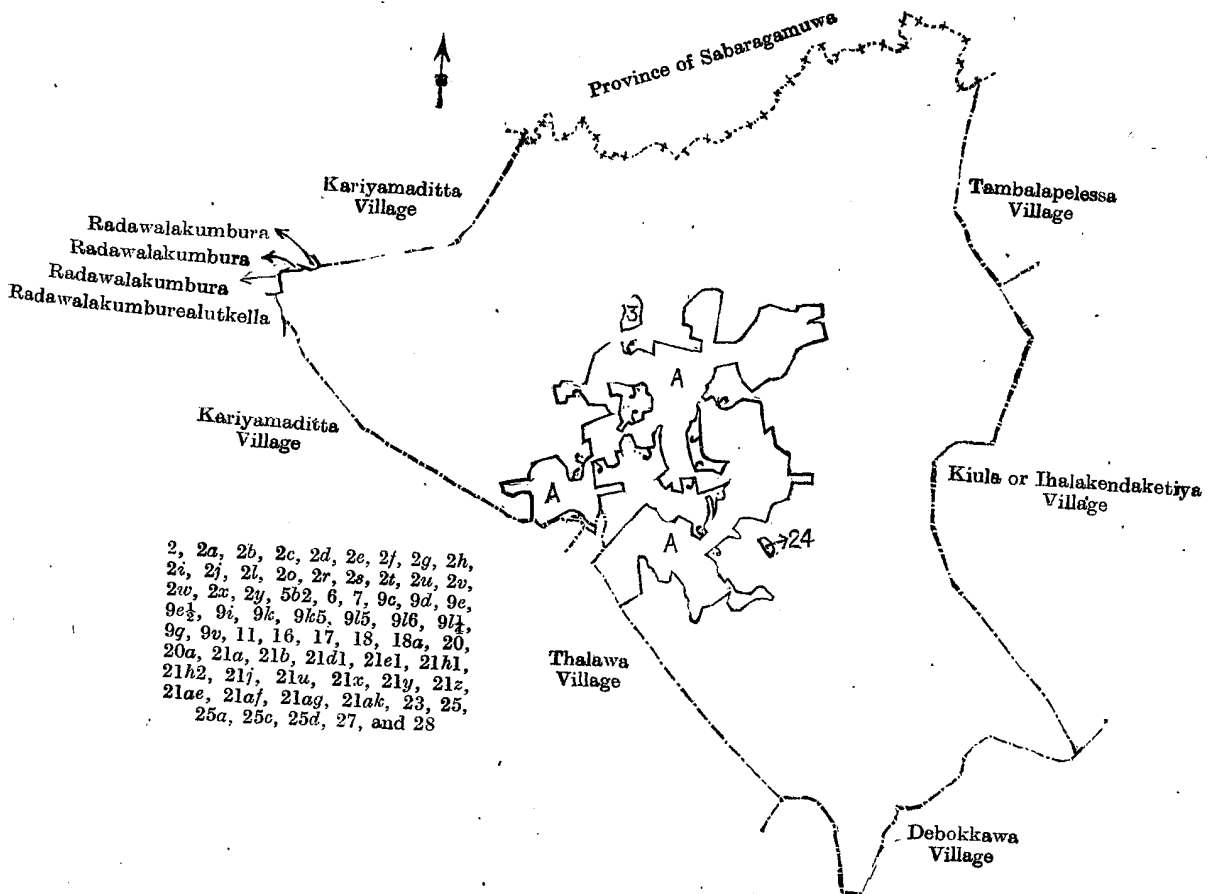
Lot.	Name of Land.	Extent, A. R. P.	Lot.	Name of Land.	Extent, A. R. P.
2	Godawanekele, Damanarekoratuwa, Radawelagodella, Wattagawahena, Karametiyahenyaya, Paluwadiyagghena, Dabarellawattehena, Maragahahena, Galgodahena, Radawalayaya, Kaluwagahenyaya, Wewagawahena	802 3 22	975	Galagawawatta	2 0 6
2a	Kaparellamukalana	18 3 21	976	Ihalawatta	0 2 2
2b	—	0 1 18	977	—	0 0 10
2c	Ambagahawatta	0 1 35	9q	Hulandagawagedarawatta	1 1 2
2d	Do.	0 1 4	9v	Pahalawatta	0 1 31
2e	Alutwatta	0 2 36	11	Dabarellawewa (tank)	4 3 28
2f	Do.	0 3 31	16	Wewagawakoratuwa, Wela-addarahena	3 3 5
2g	Do.	0 2 2	17	Liyangahawewa (tank)	3 3 33
2h	Welagahawattekella	0 1 33	18	Punchipotawawela	0 2 6
2i	Godawanewatta	1 2 34	18a	Punchipotawehena	1 0 20
2j	Do.	0 2 2	20	Diulgahakoratuwa	5 1 13
2k	Maragahakoratuwa	1 0 24	20a	Diulgahakoratuwekella	0 1 3
2l	Do.	0 0 30	21a	Diulgahakoratuwa	0 0 32
2m	Galagawawatta	0 1 30	21b	Liyangahawewa (tank)	0 0 34
2n	Do.	0 2 5	21d1	Giruwayegederawatta	0 2 37
2o	Do.	0 3 5	21e1	Alutwattekoratuwa	1 0 32
2p	Udahakoratuwa	1 2 12	21h1	Ambagahakoratuwa	1 0 1
2q	Ketakekoratuwa	1 1 13	21h2	Do.	0 1 39
2r	Do.	2 2 32	21j	—	0 1 0
2s	Ihalawelawatta	0 3 26	21u	Paragawawatta	0 3 9
2t	Ambagahawatta	0 0 21	21x	Medawatta	0 2 8
2y	Do.	0 2 5	21y	Mahawatta	3 1 2
5b2	Do.	0 0 4	21z	Paragawawatta	0 2 7
6	Mailawala	0 0 4	21ae	Paluwatta	0 2 14
7	Talgodayawewa (tank)	0 2 14	21af	Bogahakoratuwa	0 2 19
9c	—	0 2 0	21ag	Kongahakoratuwa	0 2 15
9d	—	0 0 26	21ak	Telambagahawatta	0 2 18
9e	Liyangahawewa (tank)	0 0 27	23	Mahawewa (tank)	1 2 10
9e½	—	0 0 9	25	Ketakekoratuwa	0 1 20
9f	Galagawawattehena	0 2 6	25a	Ketakekoratuwa	0 1 23
9k	Ihalawelawatta	0 1 36	25c	Mahawewa (tank)	0 0 36
9k5	Hulandawagedarawatta	1 3 9	25d	Mahawewagawahenawela-atmaga	2 3 5
			27	Joolgahapotawa (tank)	0 1 18
			28	—	0 0 26
					884 0 16

and bounded as follows: on the north by Radawelakumbura claimed by Wirakoon Kankanange Don Dines, the village limit of Kariyamaditta, the boundary of the Province of Sabaragamuwa; on the east by the boundary of the Province of Sabaragamuwa, the village limit of Tambalapelessa, the village limit of Kiula or Ihalakendaketiya; on the south by the village limit of Debokkawa, the village limit of Talawa; on the west the village limit of Kariyamaditta, Radawalakumburelutkella claimed by Wirakoon Kankanange Don Dines, Radawalakumbura claimed by ditto.

NOTE.—The following lots lying within the above boundaries are excluded from this notice, and their aggregate acreage of 121 acres 3 roods and 7 perches is not included in the acreage of 884 acres and 16 perches given above:—

Lot.	Name of Land.	Extent, A. R. P.	Lot.	Name of Land.	Extent, A. R. P.
3	Hulandawegederawatta	1 2 0	A 5a5	Kongahawatta	1 0 12
24	Koratuwewatta	0 1 15	A 5b	Ambagahawatta	3 0 23
A 2k	Konewatta	0 2 31	A 5b1	Do.	1 3 31
A 2m	Maragahakoratuwa	0 0 26	A 5b3	Wellagawawatta	0 0 4
A 2n	Do.	0 2 19	A 5b4	Do.	0 0 17
A 2p	Ambagahakoratuwa	1 1 2	A 5c	Ketakekoratuwa	1 0 23
A 2q	Galagawawatta	1 0 6	A 5d	Wellagawawatta	1 1 39
A 2z	Daberellahenewatta	1 1 12	A 8	Mahapotawagawawatta	0 1 27
A 2aa	Do.	1 2 15	A 9	Dangahawatta	5 1 27
A 2ab	Alutwatta	0 2 2	A 9a	Talgodayawattehenkella	0 1 0
A 2ac	Daberellahena	5 2 7	A 9b	Ketakekoratuwa	0 0 10
A 4	—	0 0 18	A 9f	—	0 0 30
A 5	Mahawatta	2 3 16	A 9g	Koratuwewatta	1 1 36
A 5a	Godawanewatta	1 0 19	A 9h	—	0 2 4
A 5a1	Wellagawawatta	1 1 11	A 9j	—	0 1 32
A 5a2	Do.	0 1 21	A 9k1	Ambagahawatta	1 0 36
A 5a3	Do.	0 1 38	A 9k2	Pahalawatta	1 1 17
A 5a4	Do.	0 3 1	A 9k3	Koratuwewatta	0 3 17

Lot.	Name of Land.	Extent, A. R. P.	Lot.	Name of Land.	Extent, A. R. P.
A 9k4	Koratuwawatta	0 3 28	A 21al	Telambagahawatta	0 3 3
A 9k6	Kajugahawatta	1 0 9	A 21am	Galagawawatta	9 0 26
A 9l	Galagawawatta	1 2 39	A 21c	Rukattanagahawatta	0 0 36
A 9l1	Ketakalakoratuwa	2 2 17	A 21d	Giruwayegederawatta	0 2 1
A 9l2	Galagawawatta	0 1 19	A 21e	Koratuwewatta	0 3 11
A 9l3	Do.	1 3 30	A 21e2	Medakoratuwa	2 0 7
A 9l4	Do.	0 1 8	A 21e3	Alutwatta	0 1 11
A 9l7	Godellawatta	1 1 7	A 21f	Rukattanagahawatta, gawawattekella	Wela- 0 2 9
A 9m	Welagawakoratuwakella	1 1 8	A 21g	Ketakelakoratuwa	1 1 4
A 9n	Alutwatta	2 0 17	A 21g1	Paragawakoratuwa	0 1 30
A 9o	Do.	2 1 18	A 21g2	Juwangewatta	1 0 26
A 9p	Alutwattekebella	0 2 0	A 21g3	Pahalagedarawatta	1 0 5
A 9r	Paranawatta	0 1 10	A 21g4	Do.	0 2 34
A 9s	Aluthenawatta	0 2 8	A 21g5	Alutwatta, &c.	1 2 30
A 9t	Wewagawawatta	0 3 28	A 21g6	Maragahawatta	0 1 25
A 9u	Pissugedarawatta	1 0 5	A 21h	Ambagahakoratuwa	2 0 20
A 9w	Dangahawatta	0 0 12	A 21h3	Do.	0 0 37
A 10	Talgodayawela, Liyangahawela- welamulana, Liyangahawela- potawa, Liyangahawela	7 1 37	A 21i	—	0 0 26
A 10½	Talgodayawelakella	0 0 3	A 21k	Siyambalakoratuwa	0 2 29
A 10¾	Liyangahawelapotawa	0 0 8	A 21l	Wellagawawatta	0 0 20
A 10a	Talgodayawelakella	0 0 32	A 21m	Do.	0 0 19
A 10b	Liyangahawelamulanakella	0 0 9	A 21n	Do.	0 0 18
A 12	Kadurugahakumbura	2 0 10	A 21o	Do.	0 0 32
A 13	Mimulakumbura (T. P. 265,097)	1 3 5	A 21p	Do.	0 1 3
A 13a	Do.	0 0 12	A 21q	Do.	0 0 14
A 13b	—	0 1 3	A 21r	Do.	0 0 20
A 13c	Mimulakumbura (T. P. 265,097)	0 0 27	A 21s	Do.	0 0 8
A 14	Galgodawatta	0 0 10	A 21t	Medawatta	1 3 4
A 15	Ambagahawatta	0 0 12	A 21v	Do.	0 1 26
A 19	Galagawakumbura	1 2 35	A 21w	Do.	1 2 23
A 21	Koratuwawatta	7 3 23	A 22	Dorakadawela	1 2 31
A 21aa	Paragawahena	0 1 21	A 25b	Telambagahawattealutkella	0 0 32
A 21ab	Rukattanawatta	1 1 8	A 26	Kerametiyaakumbura	0 2 4
A 21ac	Ketakalawatta	1 0 10	A 26a	Do.	0 0 28
A 21ad	Meegahawatta	0 2 5	A 26b	Do.	0 1 36
A 21ah	Ambagahawatta	0 2 1	A 26c	Do.	0 0 24
A 21ai	Telambagahawatta	1 0 31			
A 21aj	Do.	0 1 6			
					121 3 7



**Kurunegala Notice No. 4,365.**

**Notice under "The Waste Lands Ordinances of 1897, 1899 1900, and 1903."**

TAKE notice that unless within three months from February 23, 1912, the persons, if any, who claim any interest in the lands hereinafter mentioned or in any one or more of such lands or to some interest therein make claim in person or in writing to the said lands or any of them or to some interest therein to N. A. Hampton, Esq., Special Officer appointed under section 28 of "The Waste Lands Ordinances of 1897, 1899, 1900, and 1903," at his office at Fort, Colombo :

Such Special Officer, in pursuance of the powers vested in him by the said Ordinances, will declare by writing under his hand that the said lands or such of them, as to which no claim has been made, are the property of the Crown.

N. A. HAMPTON,  
Special Officer.

*Description of the Lands referred to.*

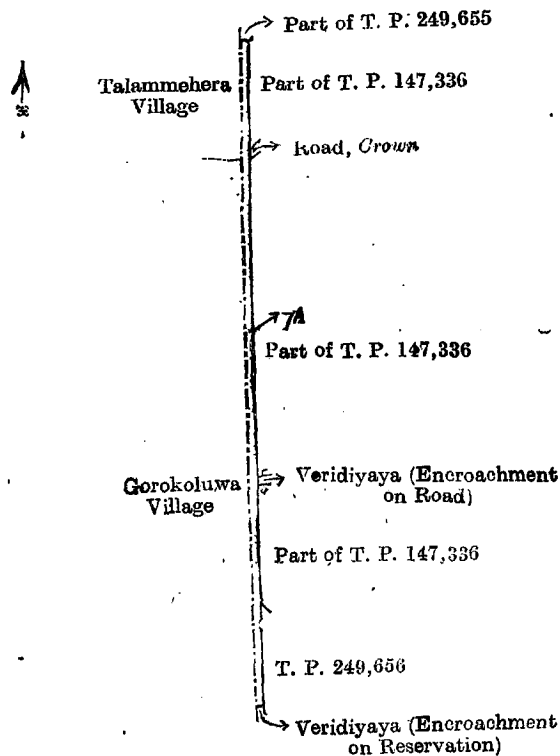
The following lots situated in the village of Elibichchiya, in the Meda Pattu Korale East of the Katugampola hatpattu of the Kurunegala District, in the North-Western Province, as described in the annexed diagrams :—

I.—Preliminary plan 356.

Situation : Elibichchiya village in Meda Pattu Korale East of Kurunegala District.

Lot.	Name of Land.	Extent, A. R. P.
7a	Veridiyaya (encroachment on road)	0 3 26

and bounded as follows : on the north by part of T. P. 249,655 ; on the east by part of T. P. 147,336, road declared to be the property of the Crown under the Waste Lands Ordinances, part of T. P. 147,336, Veridiyaya encroachment on road by owners of T. P. 147,336, part of T. P. 147,336, T. P. 249,656 ; on the south by Veridiyaya (encroachment on reservation) by heirs of Don Philip Wijewardana Mohandiram of Sedawatta ; on the west by the village limit of Gorakoluwa, the village limit of Talammehera.



Surveyor-General's Office,  
Colombo, January 20, 1912.

Scale of 8 Chains to an Inch.

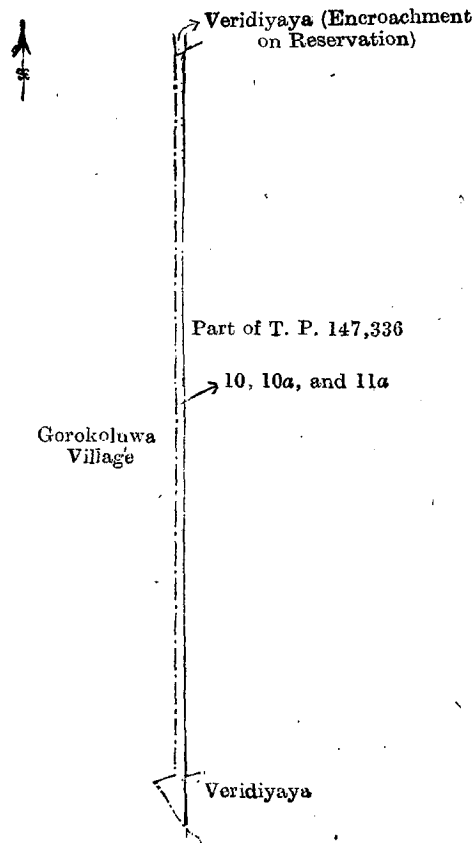
A. H. G. DAWSON,  
for Surveyor-General.

II.—Preliminary plan 356.

Situation : Elibichchiya village in Meda Pattu Korale East of Kurunegala District.

Lot.	Name of Land.	Extent, A. R. P.
10	Veridiyaya (encroachment on reservation)	1 0 2
10a	Do. ( do. )	0 0 30
11a	Veridiyaya	0 0 23
		1 1 15

and bounded as follows : on the north by Veridiyaya (encroachment on reservation) by heirs of Don Philip Wijewardana, Mohandiram of Sedawatta ; on the east by part of T. P. 147,336, Veridiyaya claimed by the owners of T. P. 147,336 ; on the south and west by the village limit of Gorokoluwa.



Surveyor-General's Office,  
Colombo, January 20, 1912.

Scale of 8 Chains to an Inch.  
Kurunegala S. O. 8—1912.

A. H. G. DAWSON,  
for Surveyor-General.

**Kurunegala Notice No. 4,366.**

**Notice under "The Waste Lands Ordinances of 1897, 1899, 1900, and 1903."**

TAKE notice that unless within three months from February 23, 1912, the persons, if any, who claim any interest in the lands hereinafter mentioned or in any one or more of such lands or to some interest therein make claim in person or in writing to the said lands or any of them or to some interest therein to N. A. Hampton, Esq., Special Officer appointed under section 28 of "The Waste Lands Ordinances of 1897, 1899, 1900, and 1903," at his office at Fort, Colombo :

Such Special Officer, in pursuance of the powers vested in him by the said Ordinances, will declare by writing under his hand that the said lands or such of them, as to which no claim has been made, are the property of the Crown.

N. A. HAMPTON,  
Special Officer.

*Description of the Lands referred to.*

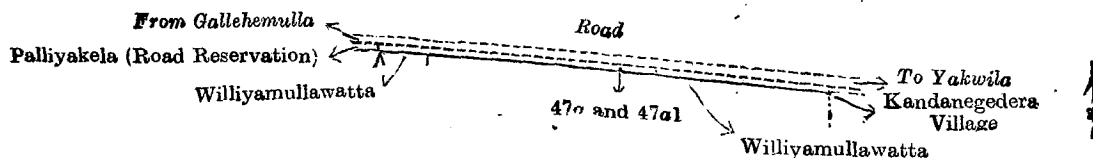
The following lots situated in the village of Wadumunnegedara, in the Meda Pattu Korale West of the Katugampola hatpattu of the Kurunegala District, in the North-Western Province, as described in the annexed diagram :—

**Preliminary plan 293.**

Situation : Wadumunnegedara in Meda Pattu Korale West of Katugampola hatpattu of Kurunegala District.

Lot.	Name of Land.	Extent, A. R. P.
47a	Williyamullewatta (road reservation)	0 1 30
47a1	Do. ( do. )	0 0 5
		0 1 35

and bounded as follows : on the north by the road from Gallehemulla to Yakwila ; on the east by the village limit of Kandanedegara ; on the south by Williyamullewatta claimed by Mr. N. Ratnasabapathy ; on the west by Palliyakelai (road reservation) claimed by Walpitagama Church.



Surveyor-General's Office,  
Colombo, January 30, 1912.

Scale of 8 Chains to an Inch.  
Kurunegala S. O. 9—1912

A. H. G. DAWSON,  
for Surveyor-General.

**Matara Notice No. 4,367.**

**Notice under "The Waste Lands Ordinances of 1897, 1899, 1900, and 1903."**

TAKE notice that unless within three months from February 23, 1912, the persons, if any, who claim any interest in the lands hereinafter mentioned or in any one or more of such lands appear before the Assistant Government Agent of the Matara District, at the Matara Kachcheri, and make claim to the said lands or any of them or to some interest therein :

Such Assistant Government Agent, in pursuance of the powers vested in him by "The Waste Lands Ordinances of 1897, 1899, 1900, and 1903," will declare by writing under his hand that the said lands or such of them, as to which no claim has been made, are the property of the Crown.

A. C. ALLNUTT,  
Assistant Government Agent.

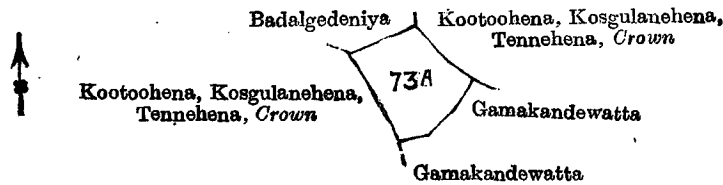
*Description of the Lands referred to.*

The following lots situated in the village of Mawarala, in the Morawak korale of the Matara District, in the Southern Province, and described in the annexed diagrams :—

I.—Block survey preliminary plan 43. Field sheet O/15/51-59.  
Situation : Mawarala village in Morawak korale of Matara District.

Lot.	Name of Land.	Extent, A. R. P.
73a	Gamakandawatta	1 1 33

and bounded as follows : on the north by Badalgedeniya claimed by H. Samel and others and Kootoochena, Kosgulanehena, Tennahena belonging to Crown ; on the east and south by Gamakandewatta claimed by H. Samel and others ; on the west by Kootoochena, Kosgulanehena, Tennahena, belonging to Crown.



Surveyor-General's Office,  
Colombo, November 14, 1911.

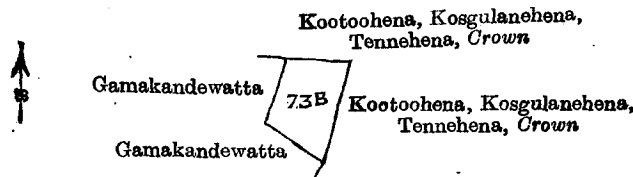
Scale of 8 Chains to an Inch.

A. H. G. DAWSON,  
for Surveyor-General.

II.—Block survey preliminary plan 43. Field sheet O/15/51-59.  
Situation : Mawarala village in Morawak korale of Matara District.

Lot.	Name of Land.	Extent, A. R. P.
73b	Gamakandewatta	1 0 18

and bounded as follows : on the north and east by Kootoochena, Kosgulanehena, Tennahena, belonging to Crown ; on the south and west by Gamakandewatta claimed by H. Samel and others.



Surveyor-General's Office,  
Colombo, November 14, 1911.

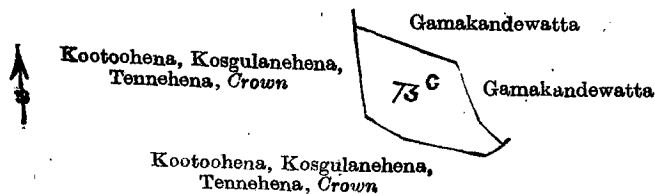
Scale of 8 Chains to an Inch.

A. H. G. DAWSON,  
for Surveyor-General.

III.—Block survey preliminary plan 43. Field sheet O/15/51-59.  
Situation : Mawarala village in Morawak korale of Matara District.

Lot.	Name of Land.	Extent, A. R. P.
73c	Gamakandewatta	1 3 7

and bounded as follows : on the north and east by Gamakandewatta claimed by H. Samel and others ; on the south and west by Kootoochena, Kosgulanehena, Tennahena belonging to Crown.



Surveyor-General's Office,  
Colombo, November 14, 1911.

Scale of 8 Chains to an Inch.

A. H. G. DAWSON,  
for Surveyor-General.



## FINAL ORDERS.

## Galle S. O. No. 232.

## Order under Section 4, Sub-section (1), of "The Waste Lands Ordinances of 1897, 1899, 1900, and 1903," admitting Lands to be Private Property.

In the matter of the lands commonly called or known as Karalketiye-kumburegodella, Kalugalaokandedeniya, situate in the village of Hiniduma, in the Hinidum pattu of the Galle District, in the Southern Province, and of "The Waste Lands Ordinances of 1897, 1899, 1900, and 1903."

WHEREAS in pursuance of section 1 of the said Ordinances it was duly notified on October 15, 1909, that if no claim to the lands commonly called or known as Karalketiye-kumburegodella, Kalugalaokandedeniya, situate in the village of Hiniduma, in the Hinidum pattu of the Galle District, in the Southern Province, containing in extent 1 acre and 13 perches, and shown as lots 212 and 213 in preliminary plan 484, and in the annexed diagram, was made to John Still, Special Officer appointed under section 28 of the said Ordinances, within the period of three months from the date specified in such notice, such lands would be deemed the property of Crown, and dealt with on account of the Crown (*vide* Notice No. 3,599):

And whereas Gardiye Hewawasan Dange Karolis of Hiniduma made claim thereto, and John Still, Special Officer appointed under section 28 of the said Ordinances, made due inquiry into such claim; I, Harry Chambers Toller, Special Officer appointed under section 28 of the said Ordinances, with the consent of His Excellency the Governor, do hereby admit the claim of the said claimant to the said lands, as more fully described herein below, under section 4, sub-section (1), of the said Ordinances.

## Description of the Lands referred to.

The following lots situated in the village of Hiniduma, in the Hinidum pattu of the Galle District, in the Southern Province, as described in the annexed diagram:—

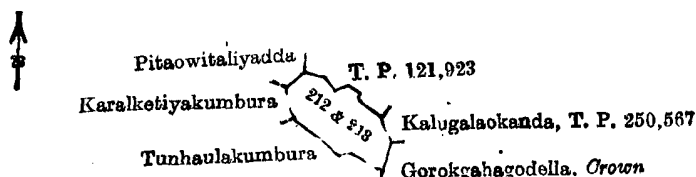
Preliminary plan 484. Field sheet O/8/56-64.  
Situation: Hiniduma village in Hinidum pattu of Galle District.

Lot.	Name of Land.	Extent, A. R. P.
212	Karalketiye-kumburegodella	0 2 24
213	Kalugalaokandedeniya	0 1 29
		1 0 13

and bounded as follows: on the north by Pitaowitaliyadda claimed by Tawalama Gamage Deonis, T. P. 121,923; on the east by Kalugalaokanda (T. P. 250,567), Gorokgahagodella claimed by the Crown; on the south by Tunhaulakumbura claimed by Davith Jayawickrama and others; on the west by Karalketiye-kumbura claimed by Dange Carolis.

December 22, 1911.

H. C. TOLLER,  
Special Officer.



Surveyor-General's Office,  
Colombo, June 24, 1909.

Scale of 8 Chains to an Inch.

J. B. M. RIDOUT,  
for Surveyor-General.

## Kurunegala S. O. No. 395.

## Order under Section 2 of "The Waste Lands Ordinances of 1897, 1899, 1900, and 1903," declaring Lands to be Crown Property.

In the matter of the lands commonly called or known as Road, Timbirigahamulahena, Paluwehena, &c., situate in the village of Diyadora, in the Mayurawati korale of the Dambadeni hatpattu of the Kurunegala District, in the North-Western Province, and of "The Waste Lands Ordinances of 1897, 1899, 1900, and 1903."

THE notice required by section 1 of "The Waste Lands Ordinances of 1897, 1899, 1900, and 1903," having been duly published in manner prescribed by that section in respect of the above-named lands (*vide* Notice No. 4206), and no claim having been made to the said lands or to any interest therein within the period of three months from the date specified in the said notice, I, Norman Albert Hampton, Special Officer appointed under section 28 of the said Ordinances, under and by virtue of the powers vested in me in that behalf by section 2 of the said Ordinances, do hereby, on December 21, 1911, order and declare that the said lands, as more fully described herein below, situate in the village of Diyadora, in the Mayurawati korale of the Dambadeni hatpattu of the Kurunegala District, in the North-Western Province, and shown as lots 104, 105, 8a, 9a, 10a, 10c, 35, and 90i in preliminary plan 928, and in the annexed diagrams, and containing in extent 2 acres 3 roods and 23½ perches, are the property of the Crown.

## Description of the Lands referred to.

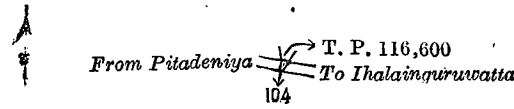
The following lots situated in the village of Diyadora, in the Mayurawati korale of the Dambadeni hatpattu of the Kurunegala District, in the North-Western Province, as described in the annexed diagrams:—

## I.—Preliminary plan 928.

Situation: Diyadora village in Mayurawati korale of Kurunegala District.

Lot.	Name of Land.	Extent, A. R. P.
104	Road	0 0 1½

and bounded as follows: on the north by T. P. 116,600; on the east, south, and west by the road from Ihala Inguruwatta to Pitadeniya.



Surveyor-General's Office,  
Colombo, July 19, 1911.

Scale of 8 Chains to an Inch.

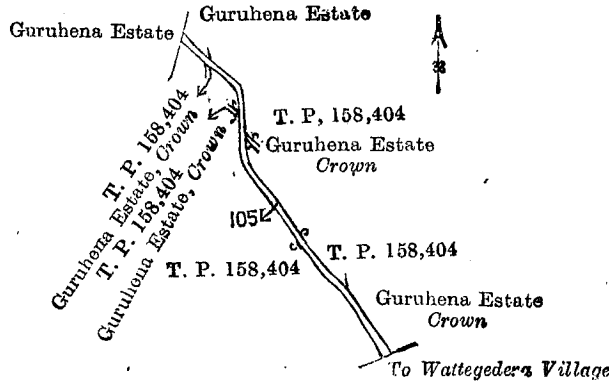
A. H. G. DAWSON,  
for Surveyor-General.

II.—Preliminary plan 928.

Situation : Diyadora village in Mayurawati korale of Kurunegala District.

Lot.	Name of Land.	Extent, A. R. P.
105	Road	0 1 6

and bounded as follows : on the north by Guruhena estate sold by the Crown, T. P. 158,404 ; on the east by Guruhena estate claimed by the Crown ; on the south by the road to Wattededara village ; on the west by T. P. 158,404, Guruhena estate claimed by the Crown, T. P. 158,404, Guruhena estate claimed by the Crown, T. P. 158,404, Guruhena estate sold by the Crown.



Surveyor-General's Office,  
Colombo, July 19, 1911.

Scale of 8 Chains to an Inch.

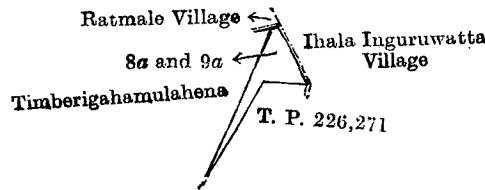
A. H. G. DAWSON,  
for Surveyor-General.

III.—Preliminary plan 928.

Situation : Diyadora village in Mayurawati korale of Kurunegala District.

Lot.	Name of Land.	Extent, A. R. P.
8a	Timbirigahamulahena	0 1 23
9a	Paluwehena	0 0 19
		0 2 2

and bounded as follows : on the north by the village limit of Ratmale ; on the east by the village limit of Ihala Inguruwatta ; on the south by T. P. 226,271 ; on the west by Timbirigahamulahena sold by the Crown.



Surveyor-General's Office,  
Colombo, July 26, 1911.

Scale of 8 Chains to an Inch.

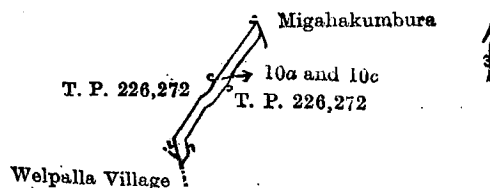
A. H. G. DAWSON,  
for Surveyor-General.

IV.—Preliminary plan 928.

Situation : Diyadora village in Mayurawati korale of Kurunegala District.

Lot.	Name of Land.	Extent, A. R. P.
10a	Bulugahamulawatta (reservation)	0 0 34
10c	Bulugahamulawatta (formerly old road)	0 0 13
		0 1 7

and bounded as follows : on the north by T. P. 226,272, Migahakumbura sold by the Crown ; on the east by T. P. 226,272 ; on the south by the village limit of Welpalla ; on the west by T. P. 226,272.



Surveyor-General's Office,  
Colombo, July 26, 1911.

Scale of 8 Chains to an Inch.

A. H. G. DAWSON,  
for Surveyor-General.

## V.—Preliminary plan 928.

Situation : Diyadora village in Mayurawati korale of Kurunegala District.

Lot.	Name of Land.	Extent, A. R. P.
35	Watinadaluwawala (water-hole)	0 1 1

and bounded as follows : on the north by Watinadaluwepillewa sold by the Crown, Maragahawatta sold by the Crown ; on the east by Karandagahaliyadda claimed by R. P. Dingiriya ; on the south by Watinadaluwapillewa sold by the Crown ; on the west by Watinadaluwakumbura claimed by Tennakoon Mudiyansele Ranhamy and others.



Surveyor-General's Office,  
Colombo, July 26, 1911.

Scale of 8 Chains to an Inch.

A. H. G. DAWSON,  
for Surveyor-General.

## VI.—Preliminary plan 928.

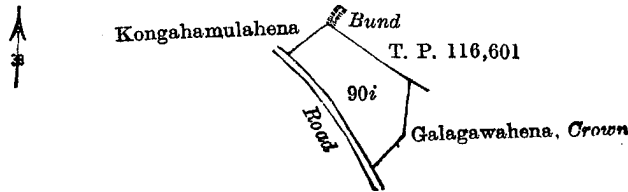
Situation : Diyadora village in Mayurawati korale of Kurunegala District.

Lot.	Name of Land.	Extent, A. R. P.
90i	Minipitiya (cemetery)	1 2 6

and bounded as follows : on the north by a bund, T. P. 116,601 ; on the east by Galagawahena claimed by the Crown on the south by a road ; on the west by a road, Kongahamulahena sold by the Crown.

December 21, 1911.

N. A. HAMPTON,  
Special Officer.



Surveyor-General's Office,  
Colombo, July 26, 1911.

Scale of 8 Chains to an Inch.

A. H. G. DAWSON,  
for Surveyor-General.

## Matara S. O. No. 1,579.

## Order under Section 2 of "The Waste Lands Ordinances of 1897, 1899, 1900, and 1903," declaring Lands to be Crown Property.

In the matter of the lands commonly called or known as Gamagewatta, &c., situate in the village of Killittuwa, in the Weligam korale of the Matara District, in the Southern Province, and of "The Waste Lands Ordinances of 1897, 1899, 1900, and 1903."

THE notice required by section 1 of "The Waste Lands Ordinances of 1897, 1899, 1900, and 1903," having been duly published in manner prescribed by that section in respect of the above-named lands (*vide* Notice No. 4,238), and no claim having been made to the said lands or to any interest therein within the period of three months from the date specified in the said notice, I, Frederick Lewis, Special Officer appointed under section 28 of the said Ordinances, under and by virtue of the powers vested in me in that behalf by section 2 of the said Ordinances, do hereby, on January 4, 1912, order and declare that the said lands, as more fully described herein below, situate in the village of Killittuwa, in the Weligam korale of the Matara District, in the Southern Province, and shown as lots 40, 41, 42, 43, 44 in preliminary plan 546, and in the annexed diagram, and containing in extent 1 acre 2 roods and 5 perches, are the property of the Crown.

*Description of the Lands referred to.*

The following lots situated in the village of Killittuwa, in the Weligam korale of the Matara District, in the Southern Province, as described in the annexed diagram :—

Preliminary plan 546. Field sheet O/19/21-29.

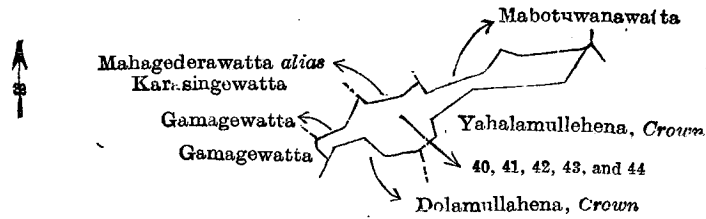
Situation : Killittuwa village in Weligam korale of Matara District.

Lot.	Name of Land.	Extent, A. R. P.
40	Gamagewatta	0 0 25
41	Magedara <i>alias</i> Karasingewatt	0 1 24
42	Gammeddawatta	0 1 4
43	Mabotuwangewatta	0 1 37
44	Yahalamullawatta	0 0 35
		1 2 5

and bounded as follows : on the north by Gamagewatta claimed by E. Don Lewis and others, Mahagedarawatta *alias* Karasingewatta claimed by K. D. Abaran and others, Mabotuwangewatta claimed by K. R. Don Philippu and others ; on the east by Yahalamullehena declared to be Crown property under the Waste Lands Ordinances ; on the south by Yahalamullehena declared to be Crown property under the Waste Lands Ordinances, Dolamullehena declared to be Crown property under the Waste Lands Ordinances ; on the west by Gamagewatta claimed by E. Don Lewis and others.

January 4, 1912.

FREDRICK LEWIS,  
Special Officer.



Scale of 8 Chains to an Inch.

Surveyor-General's Office,  
Colombo, August 28, 1911.

A. H. G. DAWSON,  
for Surveyor-General.

**Matara S. O. No. 1,530.**

**Order under Section 2 of "The Waste Lands Ordinances of 1897, 1899, 1900, and 1903,"  
declaring Lands to be Crown Property.**

In the matter of the lands commonly called or known as Kaluwagahahena (field reservation) and Okandapalla, situate in the village of Illuppella, in the Weligam korale of the Matara District, in the Southern Province, and of "The Waste Lands Ordinances of 1897, 1899, 1900, and 1903."

THE notice required by section 1 of "The Waste Lands Ordinances of 1897, 1899, 1900, and 1903," having been duly published in manner prescribed by that section in respect of the above-named lands (*vide* Notice No. 4,245), and no claim having been made to the said lands or to any interest therein within the period of three months from the date specified in the said notice, I, Frederick Lewis, Special Officer appointed under section 28 of the said Ordinances, under and by virtue of the powers vested in me in that behalf by section 2 of the said Ordinances, do hereby, on January 26, 1912, order and declare that the said lands, as more fully described herein below, situate in the village of Illuppella, in the Weligam korale of the Matara District, in the Southern Province, and shown as lots 123b and 152a in preliminary plan 181, and in the annexed diagrams, and containing in extent 1 acre and 38 perches, are the property of the Crown.

*Description of the Lands referred to.*

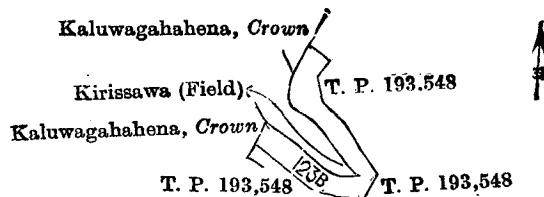
The following lots situated in the village of Illuppella, in the Weligam korale of the Matara District, in the Southern Province, as described in the annexed diagrams:—

I.—Preliminary plan 181. Field sheet O/19/38-46.

Situation: Illuppella village in Weligam korale of Matara District.

Lot.	Name of Land.	Extent, A. R. P.
123b	Kaluwagahahena (field reservation)	1 0 20

and bounded as follows: on the north, east, and south by T. P. 193,548; on the west by Kaluwagahahena claimed by the Crown, Kirissawa (field) claimed by D. D. W. Gunasekera, Kaluwagahahena claimed by the Crown.



Scale of 8 Chains to an Inch.

Surveyor-General's Office,  
Colombo, August 30, 1911.

A. H. G. DAWSON,  
for Surveyor-General.

II.—Preliminary plan 181. Field sheet O 19/38-46.

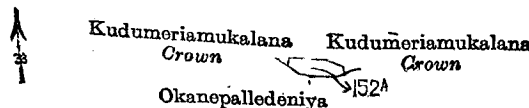
Situation: Illuppella village in Weligam korale of Matara District.

Lot.	Name of Land.	Extent, A. R. P.
152a	Okandapalla	0 0 18

and bounded as follows: on the north and east by Kudumeriamukalana claimed by the Crown; on the south by Okandapalledeniya claimed by Illandaripurage Dindo and others; on the west by Kudumeriamukalana claimed by the Crown.

January 26, 1912.

FREDERICK LEWIS,  
Special Officer.



Scale of 8 Chains to an Inch.

Surveyor-General's Office,  
Colombo, August 30, 1911.

A. H. G. DAWSON,  
for Surveyor-General.

**Hambantota S. O. No. 672.****Order under Section 4, Sub-section (1), of "The Waste Lands Ordinances of 1897, 1899, 1900, and 1903," admitting Land to be Private Property.**

In the matter of the land commonly called or known as Udawanageruppa and Bogahahena, situate in the village of Udagomadiya, in the West Giruwa pattu of the Hambantota District, in the Southern Province, and of "The Waste Lands Ordinances of 1897, 1899, 1900, and 1903."

WHEREAS in pursuance of section 1 of the said Ordinances it was duly notified on March 12, 1909, that if no claim to the land commonly called or known as Udawanageruppa and Bogahahena, situate in the village of Udagomadiya, in the West Giruwa pattu of the Hambantota District, in the Southern Province, containing in extent 6 acres and 5 perches, and shown as lot 2i in preliminary plan 195, and in the annexed diagram, was made to Walter Ernest Wait, Special Officer appointed under section 28 of the said Ordinances, within the period of three months from the date specified in such notice, such land would be deemed the property of Crown, and dealt with on account of the Crown (*vide* Notice No. 3,367):

And whereas (1) Dionisiyus Abeyesundara Weerasinha, (2) Charles Abeyesundara Weerasinha made claim thereto, and I, Walter Ernest Wait, Special Officer appointed under section 28 of the said Ordinances, made due inquiry into such claim, I, with the consent of His Excellency the Governor, do hereby admit the claim of the said claimants to the said land, as more fully described herein below, under section 4, sub-section (1), of the said Ordinances:

*Description of the Land referred to.*

The following lot situated in the village of Udagomadiya, in the West Giruwa pattu of the Hambantota District, in the Southern Province, as described in the annexed diagram:—

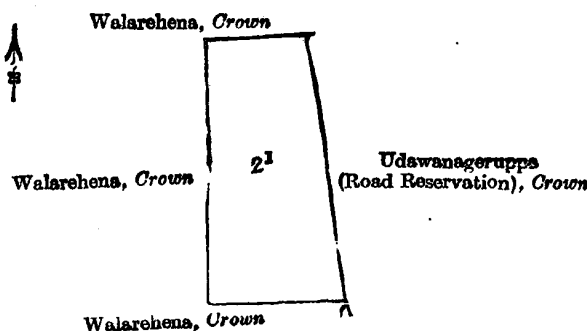
Preliminary plan 195.

Situation: Udagomadiya village in West Giruwa pattu of Hambantota District.

Lot.	Name of Land.	Extent, A. R. P.
2i	Udawanageruppa and Bogahahena	6 0 5

and bounded as follows: on the north by Walarehena claimed by Crown, on the east by Udawanageruppa (road reservation) to be declared the property of the Crown under the Waste Lands Ordinances; on the south by Walarehena claimed by Crown, on the west by Walarehena claimed by Crown.

January 11, 1912.

W. E. WAIT,  
Special Officer.

Scale of 8 Chains to an Inch.

Surveyor-General's Office,  
Colombo, November 30, 1911.A. H. G. DAWSON,  
for Surveyor-General.**Hambantota S. O. No. 673.****Order under Section 4, Sub-section (1), of "The Waste Lands Ordinances of 1897, 1899, 1900, and 1903," declaring Land to be Crown Property.**

In the matter of the land commonly called or known as Udawanageruppa (reservation for path), situate in the village of Udagomadiya, in the West Giruwa pattu of the Hambantota District, in the Southern Province, and of "The Waste Lands Ordinances of 1897, 1899, 1900, and 1903."

WHEREAS in pursuance of section 1 of the said Ordinances it was duly notified on March 12, 1909, that if no claim to the land commonly called or known as Udawanageruppa (reservation for path), situate in the village of Udagomadiya, in the West Giruwa pattu of the Hambantota District, in the Southern Province; containing in extent 1 acre 2 roods and 10 perches, and shown as lot 2j in preliminary plan 195, and in the annexed diagram, was made to Walter Ernest Wait, Special Officer appointed under section 28 of the said Ordinances, within the period of three months from the date specified in such notice, such land would be deemed the property of the Crown, and dealt with on account of the Crown (*vide* Notice No. 3,367):

And whereas (1) Manchaniyake Jayawardene Don Davith, (2) ditto Don Nikulas, (3) Kankanan Witaranage Andris, (4) Dionisiyus Abeyesundara Weerasinghe, (5) Charles Abeyesundara Weerasinghe, (6) Joseph Solomon Weerasinghe, (7) Andrias Wickrama Gunaratne, (8) Don Davith Abeywikrama Wijeyesekera, (9) Gamachcharige Don Lewis, (10) Atauda Patiranage Don Andris, (11) Karanayake Don Janis, (12) Amarakonge Dissanhamy, (13) Kankanan Patiranage Don Andris, (14) Atauda Patiranage Davit, (15) Banagalage Sabehamy, (16) ditto Dowan, (17) ditto Dineshamy, (18) Urubokkegamage Don Mathis, (19) ditto Davith, (20) Malawige Simanhamy, (21) Amarakonge Mathishamy, (22) Yakgahawitage Babbe Hamy, (23) Manchaniyake Jayawardene Heenhamine, and (24) Koralage Luwinis made claim thereto, and whereas the said claimants have withdrawn their claim to the said land, I, Walter Ernest Wait, Special Officer appointed under section 28 of the said Ordinances, under and by virtue of the powers vested in me in that behalf by section 4 of the said Ordinances, do hereby, on January 11, 1912, order and declare under section 4, sub-section (1), of the said Ordinances, that the said land, as more fully described herein below, is the property of the Crown.

*Description of the Land referred to.*

The following lot situated in the village of Udagomadiya, in the West Giruwa pattu of the Hambantota District, in the Southern Province, as described in the annexed diagram :—

Preliminary plan 195.

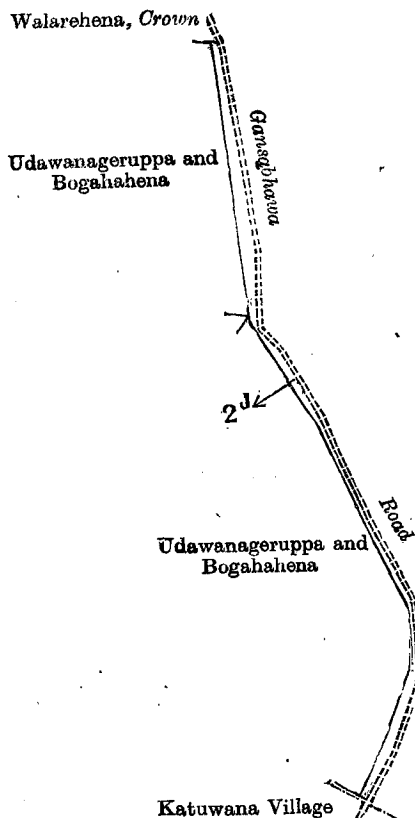
Situation : Udagomadiya village in West Giruwa pattu of Hambantota District.

Lot.	Name of Land.	Extent, A. R. P.
2j	Udawanageruppa (reservation for path)	1 2 10

and bounded as follows : on the north by Walarehena claimed by Crown ; on east by Gansabhawa road ; on the south by the village limit of Katuwana ; on the west by Udawanageruppa and Bogahahena declared to be the property of D. A. Weerasinha under the Waste Lands Ordinances, Udawanageruppa and Bogahahena declared to be the property of D. A. Weerasinha and C. A. Weerasinha under the Waste Lands Ordinances.

W. E. WAIT,  
Special Officer.

January 11, 1912.



Surveyor-General's Office,  
Colombo, November 30, 1911.

Scale of 8 Chains to an Inch.

A. H. G. DAWSON,  
for Surveyor-General.

**Hambantota S. O. No. 674.**

**Order under Section 2 of "The Waste Lands Ordinances of 1897, 1899, 1900, and 1903," declaring Lands to be Crown Property.**

In the matter of the lands commonly called or known as Kumbukgahawalakoratuwa (reservation for Bata-atawewa bund), &c., situate in the village of Bata-ata, in the East Giruwa pattu of the Hambantota District, in the Southern Province, and of "The Waste Lands Ordinances of 1897, 1899, 1900, and 1903."

THE notice required by section 1 of "The Waste Lands Ordinances of 1897, 1899, 1900, and 1903," having been duly published in manner prescribed by that section in respect of the above-named lands (*vide* Notice No. 4,224), and no claim having been made to the said lands or to any interest therein within the period of three months from the date specified in the said notice, I, Walter Ernest, Wait, Special Officer appointed under section 28 of the said Ordinances, under and by virtue of the powers vested in me in that behalf by section 2 of the said Ordinances, do hereby on January 15, 1912, order and declare that the said lands, as more fully described herein below, situate in the village of Bata-ata, in the East Giruwa pattu of the Hambantota District, in the Southern Province, and shown as lots 24a, 25a, 27a, 35, 51, 51a, 51p, 51q, 53, and 54 in preliminary plan 456, and in the annexed diagrams, and containing in extent 3 acres 2 roods and 37 perches, are the property of the Crown.

*Description of the Lands referred to.*

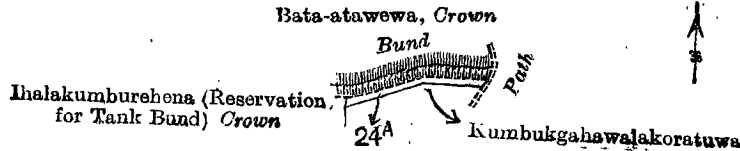
The following lots situated in the village of Bata-ata, in the East Giruwa pattu of the Hambantota District, in the Southern Province, as described in the annexed diagrams :—

I.—Preliminary plan 456.

Situation : Bata-ata village in East Giruwa pattu of Hambantota District.

Lot.	Name of Land.	Extent, A. R. P.
24a	Kumbukgahawalakoratuwa (reservation for Bata-atawewa bund)	0 0 30

and bounded as follows : on the north by Bata-atawewa declared to be Crown property under the Waste Lands Ordinances; on the east by a path ; on the south by Kumbukgahawalakoratuwa sold by the Crown ; on the west by Ihalakumburehena (reservation for tank bund) declared to be the property of the Crown under the Waste Lands Ordinances.



Surveyor-General's Office,  
Colombo, August 14, 1911.

Scale of 8 Chains to an Inch.

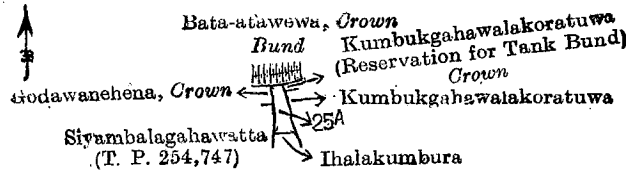
A. H. G. DAWSON,  
for Surveyor-General.

II.—Preliminary plan 456.

Situation : Bata-ata village in East Giruwa pattu of Hambantota District.

Lot.	Name of Land.	Extent, A. R. P.
25a	Ihalakumburehena (reservation for Bata-atawewa bund)	0 0 19

and bounded as follows : on the north by Bata-atawewa declared to be Crown property under the Waste Lands Ordinances ; on the east by Kumbukgahawalakoratuwa (reservation for tank bund) declared to be the property of the Crown under the Waste Lands Ordinances, Kumbukgahawalakoratuwa sold by the Crown ; on the south by Ihalakumbura claimed by Don Samuel Jayasekera Samarawickrama and others ; on the west by Siyambalagahawatta (T. P. 254,747), Godawanehena declared to be Crown property under the Waste Lands Ordinances.



Surveyor-General's Office,  
Colombo, August 14, 1911.

Scale of 8 Chains to an Inch.

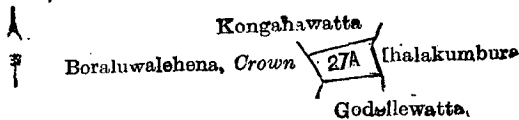
A. H. G. DAWSON,  
for Surveyor-General.

III.—Preliminary plan 456.

Situation : Bata-ata village in East Giruwa pattu of Hambantota District.

Lot.	Name of Land.	Extent, A. R. P.
27a	Kongahahena	0 1 23

and bounded as follows : on the north by Kongahawatta sold by the Crown ; on the east by Ihalakumbura claimed by Don Samuel Jayasekera Samarawickrama and others ; on the south by Godellawatta sold by the Crown ; on the west by Boraluwalehena declared to be Crown property under the Waste Lands Ordinances.



Surveyor-General's Office,  
Colombo, August 14, 1911.

Scale of 8 Chains to an Inch.

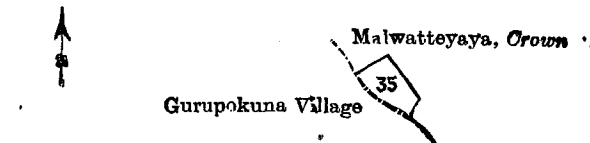
A. H. G. DAWSON,  
for Surveyor-General.

IV.—Preliminary plan 456.

Situation : Bata-ata village in East Giruwa pattu of Hambantota District.

Lot.	Name of Land.	Extent, A. R. P.
35	Kongahawatta	0 1 17

and bounded as follows : on the north and east by Malwatteyaya declared to be Crown property under the Waste Lands Ordinances ; on the south and west by the village limit of Gurupokuna.



Surveyor-General's Office,  
Colombo, August 14, 1911.

Scale of 8 Chains to an Inch.

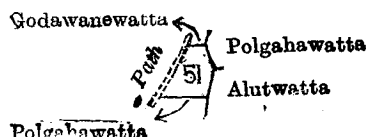
A. H. G. DAWSON,  
for Surveyor-General.

V.—Preliminary plan 456.

Situation : Bata-ata village in East Giruwa pattu of Hambantota District.

Lot.	Name of Land.	Extent, A. R. P.
51	Wewagawahena	0 1 2

and bounded as follows : on the north by Godawanewatta claimed by Don Nicholas Senarat and others ; on the east by Polgahawatta claimed by Gunawardana Patiranage Don Deonis and others, Alutwatta claimed by Pelegesin Vidana Patiranage Jayasin Appu ; on the south by Polgahawatta claimed by Kalukapuge Peneris and others ; on the west by a path.



Surveyor-General's Office,  
Colombo, August, 14, 1911.

Scale of 8 Chains to an Inch.

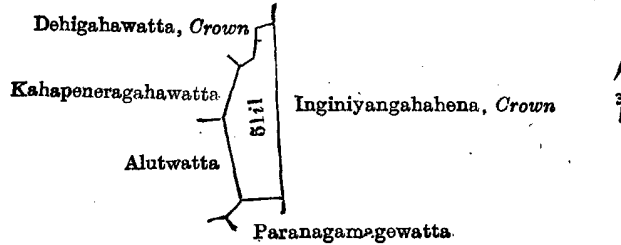
A. H. G. DAWSON,  
for Surveyor-General.

VI.—Preliminary plan 456.

Situation : Bata-ata village in East Giruwa pattu of Hambantota District.

Lot.	Name of Land.	Extent, A. R. P.
51i1	Godawanehena	1 0 21

and bounded as follows : on the north by Dehigahawatta claimed by the Crown ; on the east by Inginiyangahahena declared to be Crown property under the Waste Lands Ordinances ; on the south by Paranagamagewatta sold by the Crown ; on the west by Alutwatta claimed by Pelegesin Vidana Patiranage Jayasin Appu, Kahapeneragahawatta claimed by Wannamage Don Jayan and others.



Surveyor-General's Office,  
Colombo, August 14, 1911.

Scale of 8 Chains to an Inch.

A. H. G. DAWSON,  
for Surveyor-General.

VII.—Preliminary plan 456.

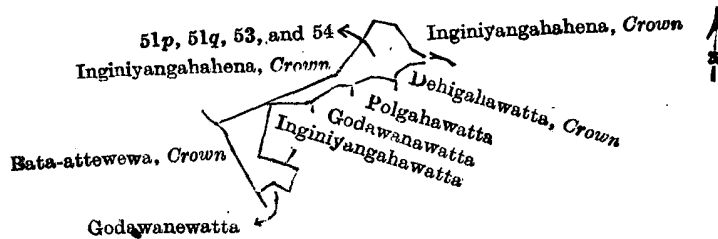
Situation : Bata-ata village in East Giruwa pattu of Hambantota District.

Lot.	Name of Land.	Extent, A. R. P.
51p	Patangihena	0 2 6
51q	Inginiyahahena	0 0 38
53	Do.	0 1 21
54	Inginiyangahahena	0 0 20
		1 1 5

and bounded as follows : on the north and east by Inginiyangahahena declared to be Crown property under the Waste Lands Ordinances ; on the south by Dehigahawatta claimed by the Crown, Polgahawatta claimed by Gunawardana Patiranage Don Deonis and others, Godawanawatta claimed by Don Nicholas Senarat and others, Inginiyangahawatta claimed by Don Juanis Senarat and others, Godawanewatta claimed by Don Nicholas Senarat and others ; on the west by Bata-atawewa declared to be Crown property under the Waste Lands Ordinances.

January 15, 1912.

W. E. WAIT,  
Special Officer.



Surveyor-General's Office,  
Colombo, August 14, 1911.

Scale of 8 Chains to an Inch.

A. H. G. DAWSON,  
for Surveyor General.

Kurunegala S. O. No. 396.

Order under Section 2 of "The Waste Lands Ordinances of 1897, 1899, 1900, and 1903,"  
declaring Lands to be Crown Property.

In the matter of the lands commonly called or known as Kongahamulahena, road, situate in the village of Eluwapola, in the Mayurawati korale of the Dambadeni hatpattu of the Kurunegala District, in the North-Western Province, and of "The Waste Lands Ordinances of 1897, 1899, 1900, and 1903."

THE notice required by section 1 of "The Waste Lands Ordinances of 1897, 1899, 1900, and 1903," having been duly published in manner prescribed by that section in respect of the above-named lands (*vide* Notice No. 4,176), and no claim having been made to the said lands or to any interest therein within the period of three months from the date specified in the said notice, I, Norman Albert Hampton, Special Officer appointed under section 28 of the said Ordinances, under and by virtue of the powers vested in me in that behalf by section 2 of the said Ordinances, do hereby, on January 9, 1912, order and declare that the said lands, as more fully described herein below, situate in the village of Eluwapola, in the Mayurawati korale of the Dambadeni hatpattu of the Kurunegala District, in the North-Western Province, and shown as lots 2d, 21, 22, and 24 in preliminary plan 934, and in the annexed diagrams, and containing in extent 3 roods, are the property of the Crown.

Description of the Lands referred to.

The following lots situated in the village of Eluwapola, in the Mayurawati korale of the Dambadeni hatpattu of the Kurunegala District, in the North-Western Province, as described in the annexed diagrams :—

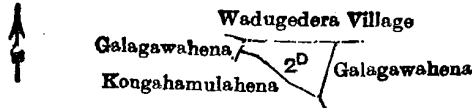
I.—Preliminary plan 934.

Situation : Eluwapola village in Mayurawati korale of Kurunegala District.

Lot.	Name of Land.	Extent, A. R. P.
2d	Kongahamulahena	0 2 7

and bounded as follows : on the north by the village limit of Wadugedara ; on the east by Galagawahena claimed by Ranhotipedidurayalage Peruma ; on the south by Kongahamulahena sold by the Crown ; on the west by Galagawahena sold by the Crown.





Surveyor-General's Office,  
Colombo, July 19, 1911.

Scale of 8 Chains to an Inch.


A. H. G. DAWSON,  
for Surveyor-General.

II.—Preliminary plan 934.

Situation : Eluwapola village in Mayurawati korale of Kurunegala District.

Lot.	Name of Land.	Extent, A. R. P.
21	Road	0 0 13

and bounded as follows : on the north by part of T. Ps. 140,214 and 140,215; on the east by part of T. P. 140,215; on the south by part of T. Ps. 140,215 and 140,214; on the west by a road claimed by the Crown.



Surveyor-General's Office,  
Colombo, July 19, 1911.

Scale of 8 Chains to an Inch.

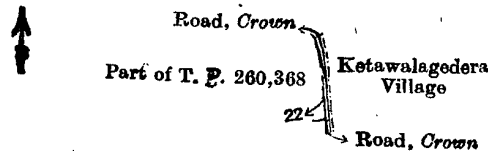
A. H. G. DAWSON,  
for Surveyor-General.

III.—Preliminary plan 934.

Situation : Eluwapola village in Mayurawati korale of Kurunegala District.

Lot.	Name of Land.	Extent, A. R. P.
22	Road	0 0 6

and bounded as follows : on the north by a road declared to be the property of the Crown under the Waste Lands Ordinances; on the east by the village limit of Ketawalagedara; on the south by a road declared to be the property of the Crown under the Waste Lands Ordinances; on the west by part of T. P. 260,368.



Surveyor-General's Office,  
Colombo, July 19, 1911.

Scale of 8 Chains to an Inch.

A. H. G. DAWSON,  
for Surveyor-General.

IV.—Preliminary plan 934.

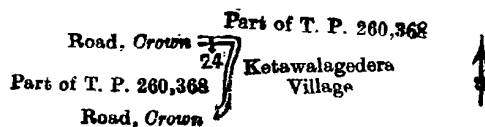
Situation : Eluwapola village in Mayurawati korale of Kurunegala District.

Lot.	Name of Land.	Extent, A. R. P.
24	Road	0 0 14

and bounded as follows : on the north by part of T. P. 260,368; on the east by the village limit of Ketawalagedara; on the south by a road declared to be the property of the Crown under the Waste Lands Ordinances, part of T. P. 260,368; on the west by a road declared to be the property of the Crown under the Waste Lands Ordinances.

January 9, 1912.

N. A. HAMPTON,  
Special Officer.



Surveyor-General's Office,  
Colombo, July 19, 1911.

Scale of 8 Chains to an Inch.

A. H. G. DAWSON,  
for Surveyor-General.

**Kurunegala S. O. No. 397.**

**Order under Section 2 of "The Waste Lands Ordinances of 1897, 1899, 1900, and 1903,"  
declaring Land to be Crown Property.**

In the matter of the land commonly called or known as Kahatagaswalawewapillewa, situate in the village of Kahatagaswala, in the Mahagalboda Egoda korale of the Hiriya hatpattu of the Kurunegala District, in the North-Western Province; and of "The Waste Lands Ordinances of 1897, 1899, 1900, and 1903."

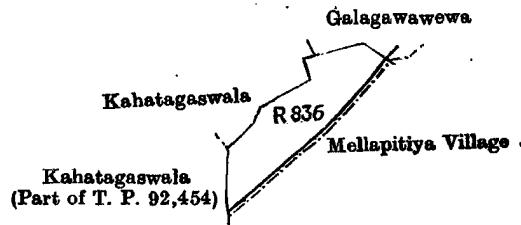
THE notice required by section 1 of "The Waste Lands Ordinances of 1897, 1899, 1900, and 1903," having been duly published in manner prescribed by that section in respect of the above-named land (*vide* Notice No. 4,214), and no claim having been made to the said land or to any interest therein within the period of three months from the date specified in the said notice, I, Norman Albert Hampton, Special Officer appointed under section 28 of the said Ordinances, under and by virtue of the powers vested in me in that behalf by section 2 of the said Ordinances, do hereby, on January 22, 1912, order and declare that the said land, as more fully described herein below, situate in the village of Kahatagaswala, in the Mahagalboda Egoda korale of the Hiriya hatpattu of the Kurunegala District, in the North-Western Province, and shown as lot R 836 in preliminary plan 1,890, and in the annexed diagram, and containing in extent 1 rood and 34 perches, is the property of the Crown.

*Description of the Land referred to.*

The land commonly called or known as Kahatagaswalawewapillewa, situated in the village of Kahatagaswala, in the Mahagalboda Egoda korale of the Hiriya hatpattu of the Kurunegala District, in the North-Western Province, containing in extent 1 rood and 34 perches, shown as lot R 836 in preliminary plan 1,890, and in the annexed diagram, and bounded as follows: on the north by Kahatagaswala claimed by Dingiri Banda, Korala, Galagawawewa claimed by Potawila Bandara Menika; on the east and south by the village limit of Mellapitiya; on the west by Kahatagaswala (part of T. P. 92,254).

January 22, 1912.

N. A. HAMPTON,  
Special Officer.



Surveyor-General's Office,  
Colombo, July 22, 1911.

Scale of 4 Chains to an Inch.

A. J. WICKWAR,  
for Surveyor-General.

**Kegalla S. O. No. 8.**

**Order under Section 2 of "The Waste Lands Ordinances of 1897, 1899, 1900, and 1903,"  
declaring Lands to be Crown Property.**

In the matter of the lands commonly called or known as Kahatagahamulakandewatta *alias* Batagalakandemukalana, &c., situate in the village of Parape, in the Kinigoda korale of the Kegalla District, in the Province of Sabaragamuwa, and of "The Waste Lands Ordinances of 1897, 1899, 1900, and 1903."

THE notice required by section 1 of "The Waste Lands Ordinances of 1897, 1899, 1900, and 1903," having been duly published in manner prescribed by that section in respect of the above-named lands (*vide* Notice No. 4,179), and no claim having been made to the said lands or to any interest therein within the period of three months from the date specified in the said notice, I, Maxwell MacLagan Wedderburn, Special Officer appointed under section 28 of the said Ordinances, under and by virtue of the powers vested in me in that behalf by section 2 of the said Ordinances, do hereby on January 19, 1912, order and declare that the said lands, as more fully described herein below, situate in the village of Parape, in the Kinigoda korale of the Kegalla District, in the Province of Sabaragamuwa, and shown as lots 4, 6, 54, 55, 111, 112 in preliminary plan 96 and in the annexed diagrams, and containing in extent 180 acres and 8 perches, are the property of the Crown.

*Description of the Lands referred to.*

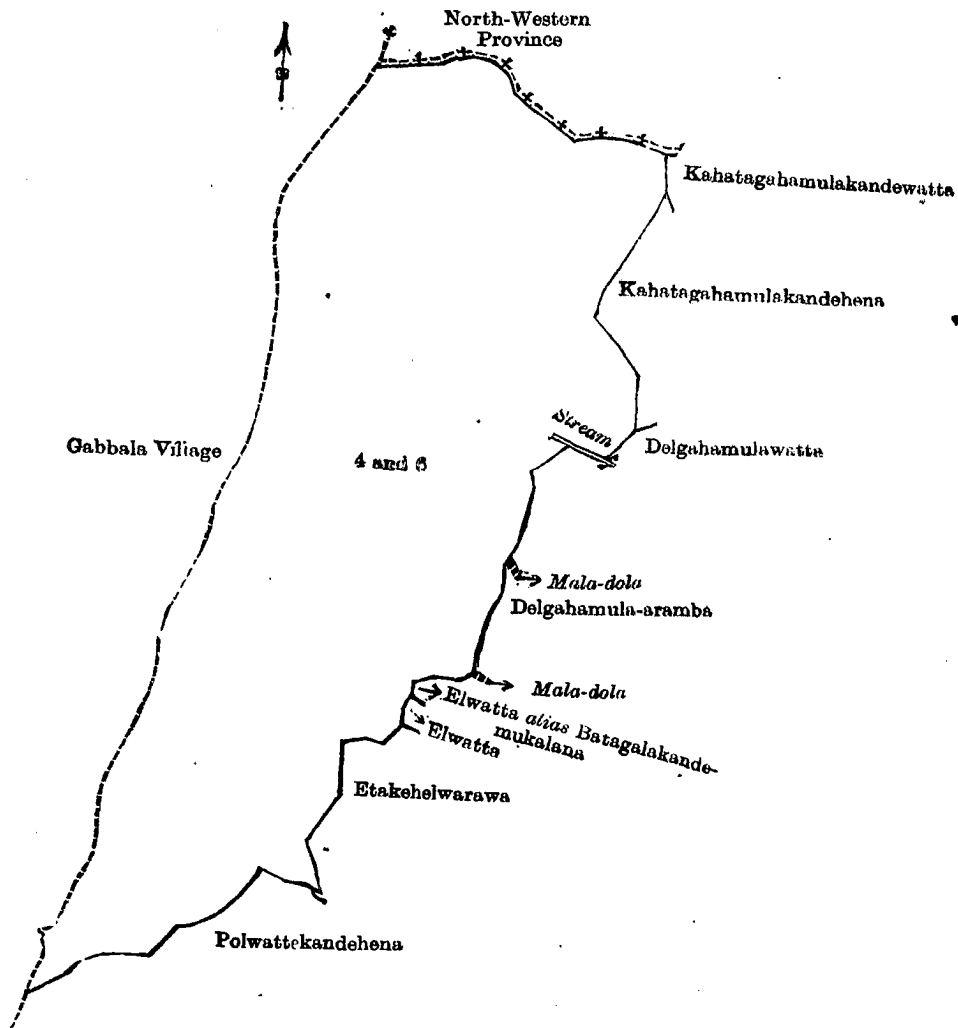
The following lots situated in the village of Parape, in the Kinigoda korale of the Kegalla District, in the Province of Sabaragamuwa, as described in the annexed diagrams:—

I.—Preliminary plan 96.

Situation: Parape village in Kinigoda korale of Kegalla District.

Lot.	Name of Land.	Extent, A. R. P.
4	Kahatagahamulakandewatta <i>alias</i> Batagalakandemukalana	4 0 5
6	Delgahamulakanda	44 0 36
		48 1 1

and bounded as follows: on the north by the boundary of the North-Western Province; on the east by Kahatagahamulakandewatta claimed by Suduhakuruge Kiriwattuwa and others, Kahatagahamulakandehena claimed by ditto, Delgahamulawatta claimed by S. Menika and others, a stream, Delgahamulawatta claimed by S. Menika and others, Delgahamula-aramba claimed by ditto, Elwatta *alias* Batagalakandemukalana sold by the Crown, Elwatta sold by the Crown, Etakehelarawa claimed by Suduhakurulage Kiriwattuwa and others; on the south by Polwattakandehena claimed by S. Pincha and others; on the west by the village limit of Gabbala.



Surveyor-General's Office,  
Colombo, April 1, 1911.

Scale of 8 Chains to an Inch.

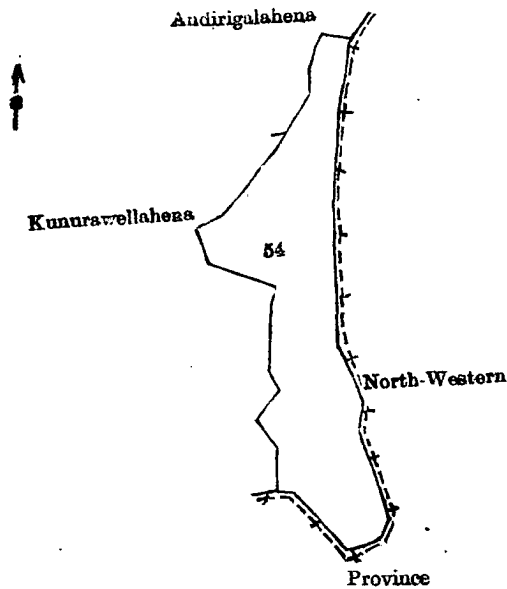
A. H. G. DAWSON,  
for Surveyor-General.

II.—Preliminary plan 96.

Situation : Parape village in Kinigoda korale of Kegalla District.

Lot.	Name of Land.	Extent, A. R. P.
54	Kunurawalamukalana	7 0 25

and bounded as follows: on the north by Andirigalahena claimed by Wedenegedara Kaluwa and others; on the east and south by the boundary of the North-Western Province; on the west by Kunuravellahena claimed by Walemunedenayalage Baiya and others, Andirigalahena claimed by Wedenegedara Kaluwa and others.



Surveyor-General's Office,  
Colombo, April 1, 1911.

Scale of 8 Chains to an Inch.

A. H. G. DAWSON,  
for Surveyor-General.

III.—Preliminary plan 96.

Situation : Parape village in Kinigoda korale of Kegalla District.

Lot.	Name of Land.	Extent, A. B. P.
55	Unagalakandemukalana	89 3 1

and bounded as follows : on the north by Polwattেকandehena claimed by S. Pincha, Hapugahamulakandewatta claimed by Edirimuni Dewayalage Bandiya and others ; on the east by Hapugahamulakandewatta claimed by Edirimuni Dewayalage Bandiya and others, T. P. 157,881, Nayakandewatta claimed by Pellegedara Lapaya, Happanduawatta claimed by Gabellalage Pinna and others, Happanduawatta claimed by Gabellalage Pinna, Happanduawatta claimed by Gabellalage Pinna and others, Makulugahamulakandewatta claimed by ditto, T. Ps. 202,200, 204,624, and 209,904, Talgahamulahena claimed by M. Dingiriya and others ; on the south by Talgahamulahena claimed by M. Dingiriya and others, Kongahamulahena claimed by Rankoti Dewayalage Kiri Hapuwa and others, Talgahamulahena claimed by M. Dingiriya and others ; on the west by the village limit of Hinguruwaka, the village limit of Nehelma, the village limit of Gabbala.

[For Diagram see page 191.]

IV.—Preliminary plan 96.

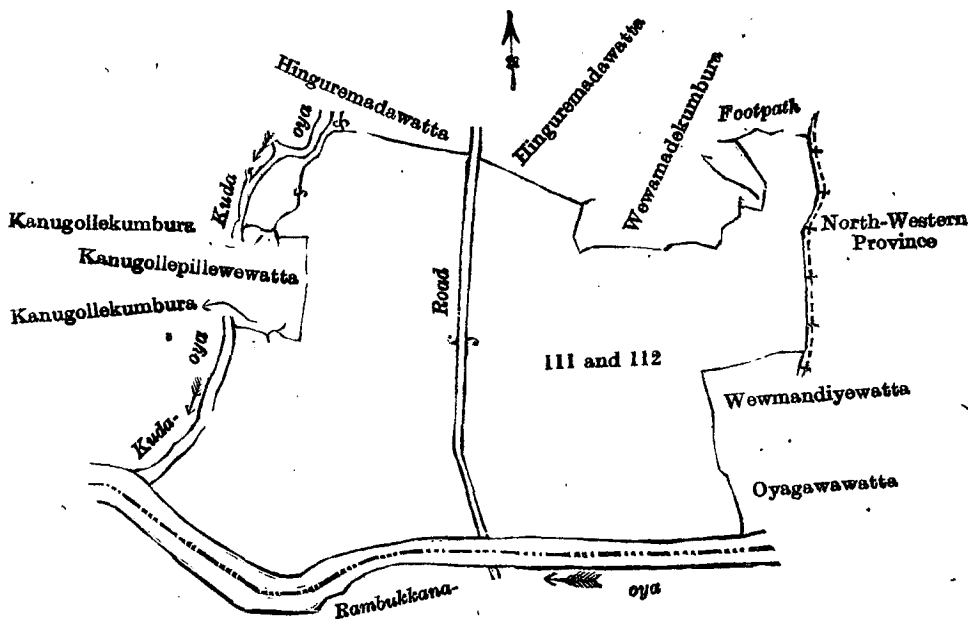
Situation : Parape village in Kinigoda korale of Kegalla District.

Lot.	Name of Land.	Extent, A. B. P.
111	Kanugollemukalana	16 3 4
112	Do.	18 0 17
		34 3 21

and bounded as follows : on the north by Hinguremadawatta claimed by Siriwardanalage Howkinda of Parape and another, Hinguremadawatta claimed by Jusey Appu of Parape and another, Wewamadekumbura claimed by Peelagedara Bandiya and others, Wewamadawatta claimed by W. Hapupuwa and others, a footpath ; on the east by the boundary of the North-Western Province, Wewmandiyewatta sold by the Crown, Oyagawawatta sold by the Crown ; on the south by the Rambukkana-oya ; on the west by the Kuda-oya, Kanugollekumbura claimed by Minwanagedara Kirihonda and others, Kanugollepillewewatta claimed by P. Kirihonda and others, Kanugollekumbura claimed by Minwanagedara Kirihonda and others, the Kuda-oya.

January 19, 1912.

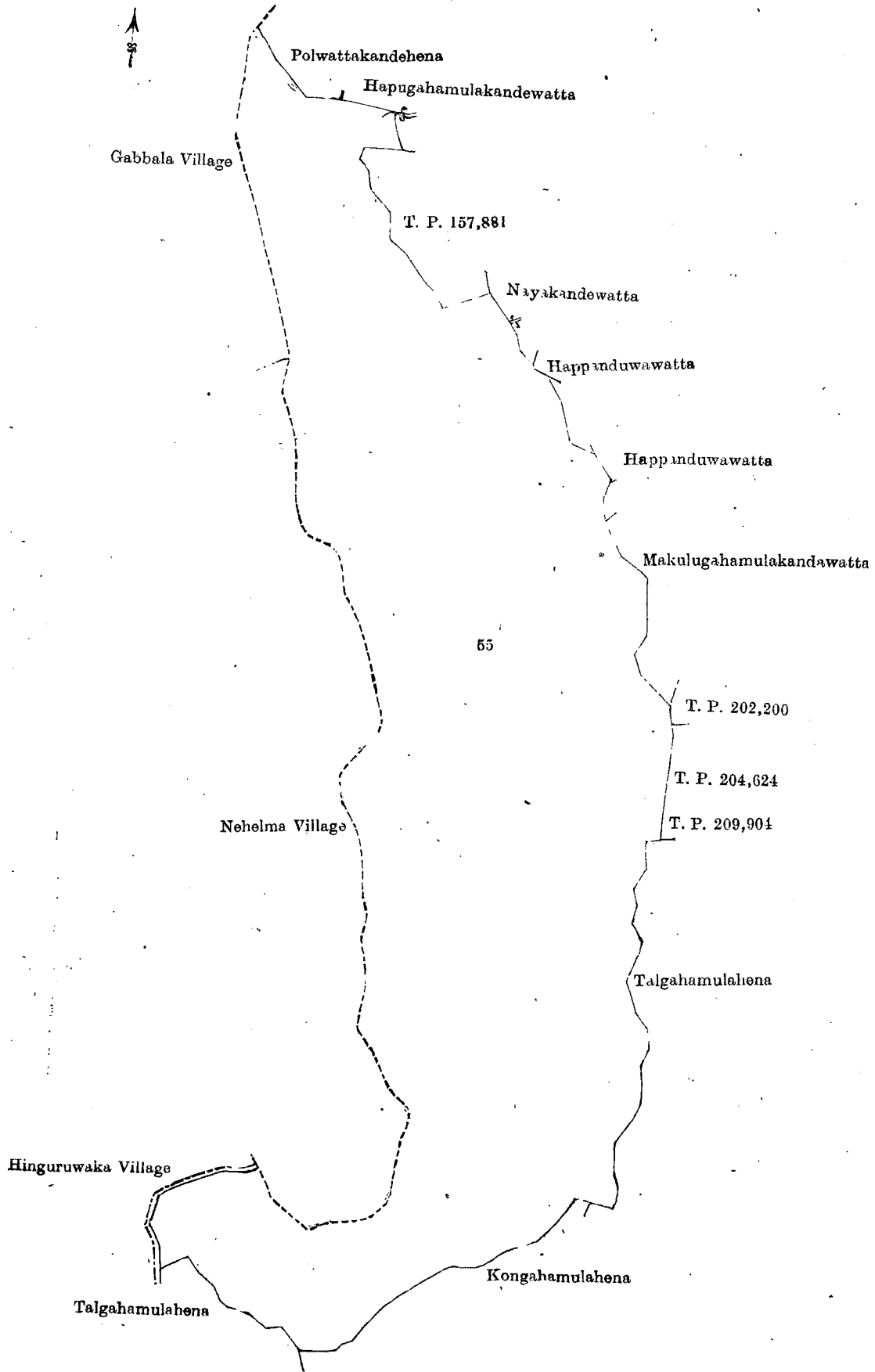
M. M. WEDDERBURN,  
Special Officer.



Scale of 8 Chains to an Inch.

Surveyor-General's Office,  
Colombo, April 1, 1911.

A. H. G. DAWSON,  
for Surveyor-General.



Surveyor-General's Office,  
Colombo, April 1, 1911.

Scale of 8 Chains to an Inch.

A. H. G. DAWSON,  
for Surveyor-General