

Ceylon Government Gazette

Published by Authority.

No. 6,491 — FRIDAY, MARCH 1, 1912.

PART I.—General: Minutes, Proclamations, Appointments,
and General Government Notifications.

PART II.—Legal and Judicial.

PART III.—Provincial Administration.

PART IV.—Land Settlement.

PART V.—Mercantile, Marine, Municipal, Local, &c.

Separate paging is given to each Part in order that it may be filed separately.

Part IV.—Land Settlement.

	PAGE		PAGE
Preliminary Notices	193	Final Orders	—

PRELIMINARY NOTICES.

Hambantota Notice No. 4,368.

Notice under "The Waste Lands Ordinances of 1897, 1899, 1900, and 1903."

TAKE notice that unless within three months from March 1, 1912, the persons, if any, who claim any interest in the lands hereinafter mentioned or in any one or more of such lands make claim in person or in writing to the said lands or any of them or to some interest therein to C. V. Brayne, Esq., Special Officer appointed under section 28 of "The Waste Lands Ordinances of 1897, 1899, 1900, and 1903," at his office at Fort, Colombo:

Such Special Officer, in pursuance of the powers vested in him by the said Ordinances, will declare by writing under his hand that the said lands or such of them, as to which no claim has been made, are the property of the Crown.

C. V. BRAYNE,
Special Officer.

Description of the Lands referred to.

The following lots situated in the village of Mallehegama, in the West Giruwa pattu of the Hambantota District, in the Southern Province, as described in the annexed diagrams:—

I.—Preliminary plan 382.

Situation: Mallehegama village in West Giruwa pattu of Hambantota District.

Lot.	Name of Land.	Extent, A. R. P.
3a	Mahabodandehena	0 0 18

and bounded as follows: on the north and east by Mahabodandehena claimed by the Crown; on the south by Bogahawatta claimed by the Crown and applied for by Geeganage Don Davith; on the west by Mahabodandehena claimed by the Crown



Surveyor-General's Office,
Colombo, January 30, 1912.

Scale of 8 Chains to an Inch.

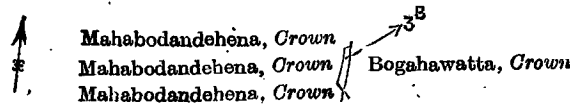
A. H. G. DAWSON,
for Surveyor-General.

II.—Preliminary plan 382.

Situation : Mallehegeaina village in West Giruwa pattu of Hambantota District.

Lot.	Name of Land.	Extent, A. R. P.
3b	Mahabodandehena	0 0 6

and bounded as follows : on the north by Mahabodandehena claimed by the Crown ; on the east by Bogahawatta claimed by the Crown and applied for by Geeganage Don Davith ; on the south and west by Mahabodandehena claimed by the Crown.



Surveyor-General's Office,
Colombo, January 30, 1912.

Scale of 8 Chains to an Inch.


A. H. G. DAWSON,
for Surveyor-General.

III.—Preliminary plan 382.

Situation : Mallehegeaina village in West Giruwa pattu of Hambantota District.

Lot.	Name of Land.	Extent, A. R. P.
3d	Pelabogahawatta	0 0 11

and bounded as follows : on the north by Pelabogahahena declared to be Crown property under the Waste Lands Ordinances ; on the east by Damaniyagahawatta claimed by the Crown and applied for by Geeganage Don Juanis ; on the south and west by Pelabogahawatta declared to be Crown property under the Waste Lands Ordinances.



Surveyor-General's Office,
Colombo, January 30, 1912.

Scale of 8 Chains to an Inch.

A. H. G. DAWSON,
for Surveyor-General.

Hambantota S. O. 14—1912.

Kurunegala Notice No. 4,369.

Notice under "The Waste Lands Ordinances of 1897, 1899, 1900, and 1903."

TAKE notice that unless within three months from March 1, 1912, the persons, if any, who claim any interest in the lands hereinafter mentioned or in any one or more of such lands make claim in person or in writing to the said lands or any of them or to some interest therein to J. M. Davies, Esq., Special Officer appointed under section 28 of "The Waste Lands Ordinances of 1897, 1899, 1900, and 1903," at his office at Fort, Colombo :

Such Special Officer, in pursuance of the powers vested in him by the said Ordinances, will declare by writing under his hand that the said lands or such of them, as to which no claim has been made, are the property of the Crown.

J. M. DAVIES,
Special Officer.

Description of the Lands referred to.

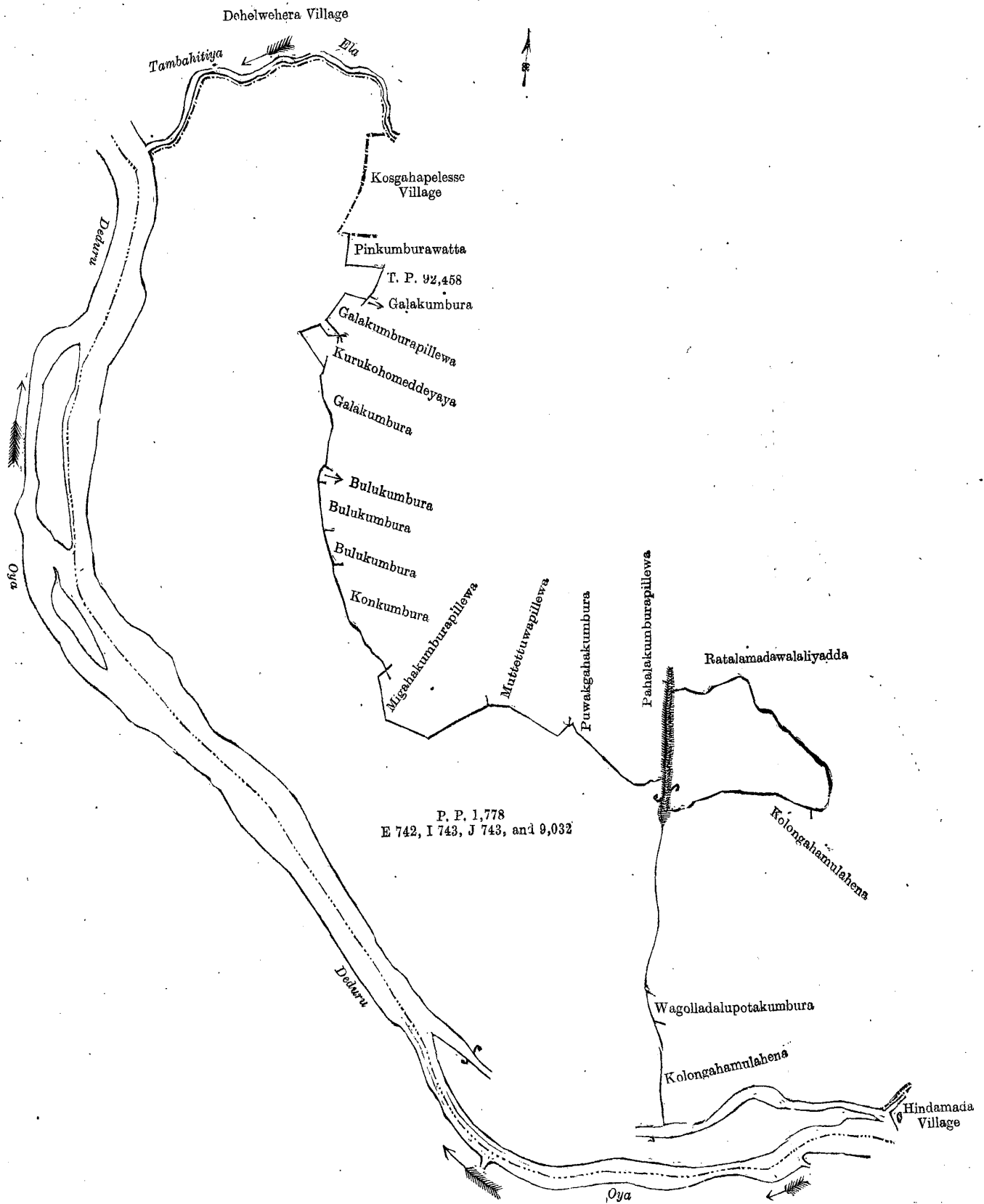
The following lots situated in the village of Embaluwa, in the Mahagalboda Egoda korale of the Hiriyala hatpattu of the Kurunegala District, in the North-Western Province, as described in the annexed diagram :—

Preliminary plan 1,778.

Situation : Embaluwa village in Mahagalboda Egoda korale of Kurunegala District.

Lot.	Name of Land.	Extent, A. R. P.
E 742	Pantiyahena	95 1 29
I 743	Embaluwawewa (tank)	6 1 22
J 743	Wagolledalupotakumbura	5 0 19
9032	Island	7 0 29
		114 0 19

and bounded as follows : on the north by the Tambahitiya-ela ; on the east by the Tambahitiya-ela, the village limit of Kosgahapelessa, Pinkumburawatta claimed by Kiri Bamunu Kudarala and another, T. P. 92,458, Galakumbura claimed by V. Dingirimenika and others, Galakumburapillewa sold by the Crown, Kurukohomeddeyaya claimed by Kiri Bamunu Kudarala and others, Galakumbura claimed by Basnayaka Mudiyansele Ran Menika and others, Bulukumbura claimed by Dingiri Banda, Bulukumbura claimed by Tikiri Menika and another, Bulukumbura claimed by A. A. Kudarala, Konkumbura claimed by V. Ukkurula and others, Migahakumburapillewa sold by the Crown, Muttettuwapillewa claimed by Dingiri Appu and others, Puwakgahakumbura claimed by B. M. Ranmenika and others, Pahalakumburapillewa sold by the Crown, Ratalamadawalaliyadda sold by the Crown, Kolongahamulahena sold by the Crown, Wagolladalu potakumbura sold by the Crown, Kolongahamulahena sold by the Crown, the village limit of Hindamada ; on the south and west by the Deduru-oya.



P. P. 1,778
E 742, I 743, J 743, and 9,032

Scale of 8 Chains to an Inch.

Surveyor-General's Office,
Colombo, January 26, 1912.

Kurunegala S. O. 10—1912.

A. J. WICKWAR,
for Surveyor-General.

Ratnapura Notice No. 4,370.

Notice under "The Waste Lands Ordinances of 1897, 1899, 1900, and 1903."

TAKE notice that unless within three months from March 1, 1912, the persons, if any, who claim any interest in the lands hereinafter mentioned or in any one or more of such lands or to some interest therein make claim in person or in writing to the said lands or any of them or to some interest therein to H. C. Toller, Esq., Special Officer appointed under section 28 of "The Waste Lands Ordinances of 1897, 1899, 1900, and 1903," at his office at Fort, Colombo :

Such Special Officer, in pursuance of the powers vested in him by the said Ordinances, will declare by writing under his hand that the said lands or such of them, as to which no claim has been made, are the property of the Crown.

H. C. TOLLER,
Special Officer.

Description of the Lands referred to.

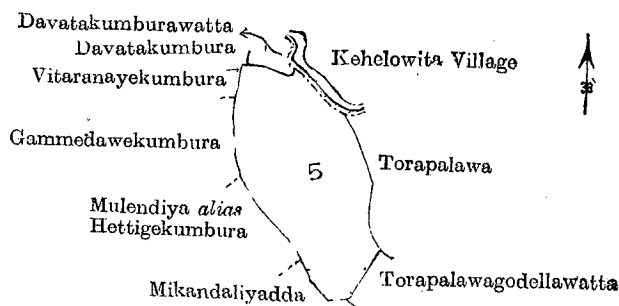
The following lots situated in the village of Patagama, in the Nawadun korale of the Ratnapura District, in the Province of Sabaragamuwa, as described in the annexed diagrams :—

I.—Preliminary plan 67. Field Sheet L/24/1—9.

Situation : Patagama village in Nawadun korale of Ratnapura District.

Lot.	Name of Land.	Extent, A. R. P.
5	Torapalawagodella	3 3 16

and bounded as follows : on the north by Davatakumbura claimed by T. B. Elapatha and others, Davatakumburawatta claimed by Magurugoda Hattanhami and others ; on the east by the village limit of Kehelowita, Torapalawa claimed by Dellaboda Punchi Menika and others ; on the south by Torapalawagodellawatta claimed by Dellaboda Punchi Menika and others, Mikandaliyadda claimed by ditto, Mikandaliyadda claimed by Dellaboda Punchi Menika and others ; on the west by Mulendiya *alias* Hettigekumbura claimed by Atukorala Loku Mahatmaya, Gammedawekumbura claimed by Atukorala Pohatham and others, Vitaranayakumbura claimed by Rabbadage Appuhamy and others.



Surveyor-General's Office,
Colombo, August 11, 1909.

Scale of 8 Chains to an Inch.

J. B. M. RIDOUT,
for Surveyor-General.

II.—Preliminary plan 67.

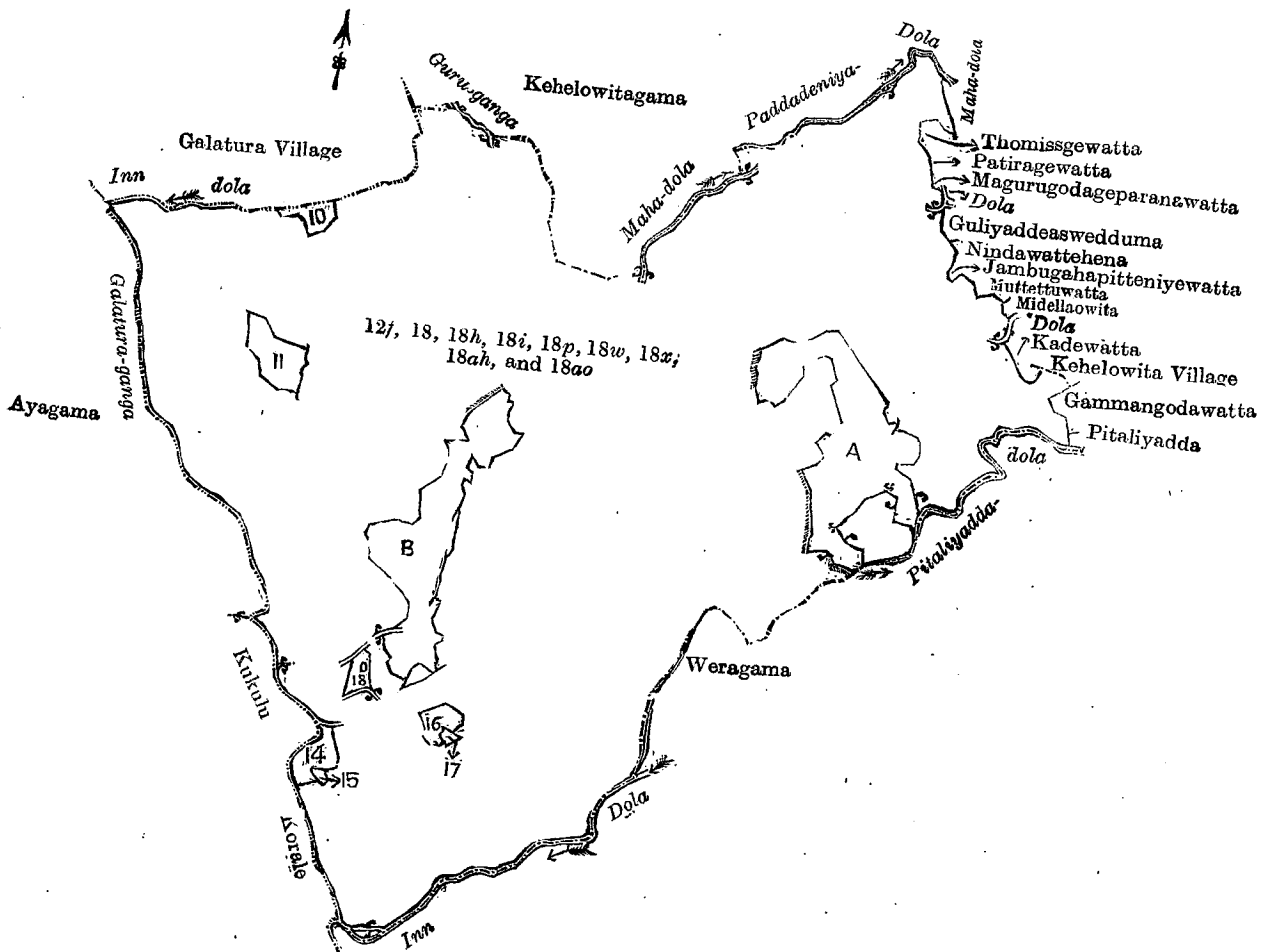
Situation : Patagama village in Nawadun korale of Ratnapura District.

Lot.	Name of Land.	Extent, A. R. P.
12/	Dolamedawatta	0 3 18
18	Patagamahenyaya, Kuruwitatennehenyaya, Ambagahahena, Alupathgalahenyaya, Rukattanagahahena, Jambugahapittaniyehena, Patiragewattagawahena, Tomissigowattekella, Ambagahatennekella, Kirimetiwalahena, Gorakagahahena, Pusewelahena, Mahadolahena, Wedaunuhenyaya, Dekandehenyaya, Panwilahenyaya, Rukattannahena, Galpolahenyaya, Tippolehena, Jambugahahena, Golukandehena, Parsiyahena, Gonnagedihena, Batahena, Kiulehena, Orutotahena, Warakawehena, Polonhena, Anakkawattahena, Naramehena, Naramehenewatta, Appuhamigewatta	1,085 0 25
18h	Polhitewtenna	0 2 4
18i	Do.	0 2 2
18p	Udawatta	0 2 28
18w	Ittagalahena	1 3 14
18c	Iluktemnewatta	0 1 25
18ah	Uruwalagawalanda	0 3 35
18ao	Koratuhena	8 3 38
		1,099 3 29

and bounded as follows : on the north by the Inndola, the village limit of Galatura, the village limit of Kehelowitagama ; on the east by the Mahadola, Thomisgowatta claimed by Magurugodageparanawatta claimed by ditto, Magurugodageparanawatta claimed by ditto, a dola, Guliyyaddeaswedduma claimed by Dellaboda Punchi Menika, Nindawattahena claimed by Dellaboda Punchi Menika, Jambugahapittaniyawatta claimed by Gunasiriya, Muttettuwatta claimed by Durayalage Puchiya and others, Midellaowita claimed by Hami, Vedarala, a dola, Kadewatta claimed by Rajapaksa Mudiyansele Mudiyanse, the village limit of Kehelowita, Gammangodawatta claimed by Udage Ridi and others, Pitaliyadda claimed by Landege Arachchila and others, the Pitaliyaddadola, the village limit of Weragama, the Inndola ; on the south by the Inndola, the limit of Kukulukorale ; and on the west by the limit of Kukulukorale, the village limit of Ayagama, the Galatura-ganga.

NOTE.—The following lots lying within the above boundaries are excluded from this notice, and their aggregate acreage of 104 acres 3 roods and 24 perches is excluded from the extent of 1,099 acres 3 roods and 29 perches given above :—

Lot.	Name of Land.	Extent, A. R. P.	Lot.	Name of Land.	Extent, A. R. P.
10	Kolebereniyawatta	2 2 37	B 12	Polhitewtenneihalawatta, Udawatta, Puhukosgahawatta, Dolawatta, Medawalawwewatta, Medawatta, Udatenne-watta	14 2 20
11	Madduwattheyaya	7 2 9	B 12a	Belungalawatta <i>alias</i> Udatenne-watta	2 0 19
14	Jambugahaokandewatta	5 0 0	B 12b	Millagahawatta	4 2 9
15	Jambugahaokanda	0 1 32	B 12c	Pallewatta	1 1 2
16	Udawatta	3 1 3	B 12d	Polhitewtenna	0 3 20
17.	Dummaladeniya	0 2 32	B 12e	Do.	0 0 37
18o	Narametenne-watta	2 1 28	B 13	Tenne-watte-kumbura	0 1 30
A 18q	Iluktennewatta	0 1 22	B 18a	Belungalamukalanewatta (T. P. 251,146)	6 1 32
A 18r	Do.	0 1 23	B 18b	Udatenne-watta (T. P. 233,603)	0 1 16
A 18s	Do.	0 3 3	B 18c	Belungalawatta <i>alias</i> Udatenne-watta	1 1 18
A 18t	Do.	0 2 8	B 18d	Belungalawatte-kella	0 0 20
A 18u	Do.	1 0 10	B 18e	Jambugahahene-kella	0 2 3
A 18v	Do.	3 1 6	B 18f	Dolamedawatta	0 2 27
A 18y	Do.	0 1 13	B 18g	Polhitewtenna	1 0 36
A 18z	Do.	0 2 12	B 18j	Gonnagedigahahena	0 2 9
A 18ac	Galpillehena	1 1 34	B 18k	Polhitewtennekella	0 0 32
A 18ad	Do.	0 2 4	B 18l	Golpottewatta	0 0 28
A 18ae	Do.	0 1 3	B 18m	Tenne-watta	0 0 34
A 18af	Uruwalagawalanda	2 1 33	B 18n	Do.	0 2 11
A 18ag	Galpillehena	0 2 11			
A 18ai	Koratuhene-watta	1 2 1			
A 18aj	Dehigasgulane-hena	0 2 33			
A 18ak	Do.	0 2 8			
A 18al	Do.	0 3 1			
A 18am	Do.	1 2 19			
A 18an	Do.	0 2 23			
A 19	Alupathgalawatteyaya	27 1 25			
A 20	Ambagahahenedeniya	0 1 28			
					104 3 24



Scale of 32 Chains to an Inch.

Surveyor-General's Office,
Colombo, January 17, 1912.

A. H. G. DAWSON,
for Surveyor-General.

Ratnapura S. O. 2—1912.

Matara Notice No. 4,371.

Notice under "The Waste Lands Ordinances of 1897, 1899, 1900, and 1903."

TAKE notice that unless within three months from March 1, 1912, the persons, if any, who claim any interest in the lands hereinafter mentioned or in any one or more of such lands make claim in person or in writing to the said lands or any of them or to some interest therein to the Assistant Government Agent of the Matara District, in the Southern Province, at the Matara Kachcheri :

Such Assistant Government Agent, in pursuance of the powers in him vested by "The Waste Lands Ordinances of 1897, 1899, 1900, and 1903," will declare by writing under his hand that the said lands or such of them, as to which no claim has been made, are the property of the Crown.*

A. C. ALLNUTT,
Assistant Government Agent.

Description of the Lands referred to.

The following lots situated in the village of Midigama, in the Weligam korale of the Matara District, in the Southern Province, as described in the annexed tracing :—

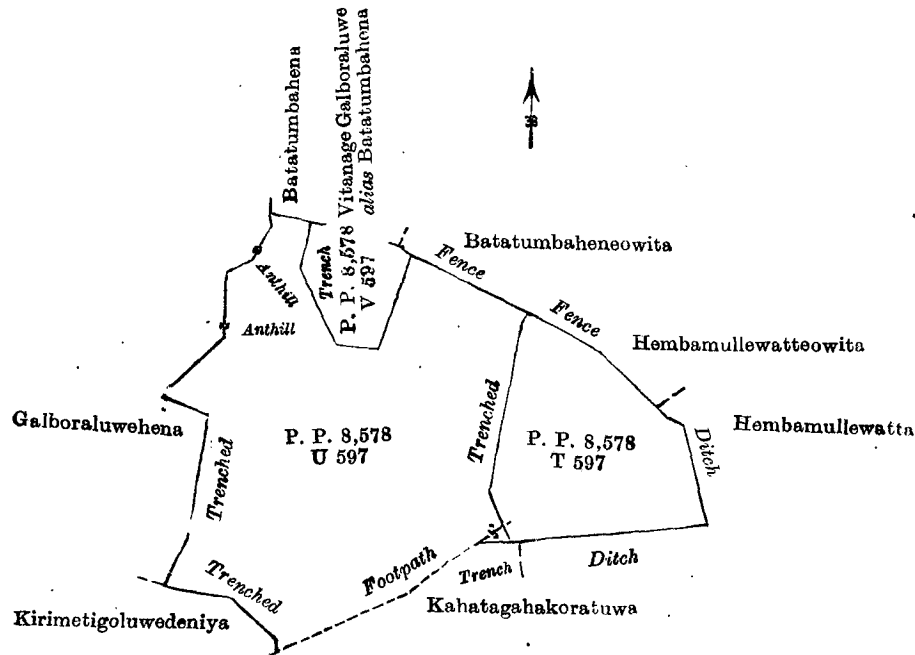
Préliminary plan 8,578.

Situation : Midigama village in Weligam korale of Matara District.

Lot.	Name of Land.	Extent, A. R. P.
T 597	Vitanagegalboraluwehena <i>alias</i> Vedagehena	1 1 35
U 597	Vitanagegalboraluwa <i>alias</i> Batatumbahena	4 1 26
		5 3 21

and bounded as follows : on the north by Batatumbahena claimed by V. P. D. Therolis and others ; Vitanagegalboraluwa *alias* Batatumbahena claimed by J. V. B. de Silva and others, Batatumbahenaowita claimed by Don Tiloris Goonasila Jayawardana and others, and Hembamullawattaowita claimed by J. V. Baba Appu de Silva and others ; on the east by Hembamullawatta claimed by Kongahawattage Kornelis and others, on the south by Kahatagahakoratuwa claimed by J. V. Baban Appu de Silva and others, a footpath, and Kirimetigoluwadeniya claimed by J. V. Samel Appu and others ; and on the west by Galboraluwahena claimed by Jayasekeravitanage Baban Appu de Silva.

*This notice does not apply to the following persons :—(1) Jayaneris Goonasila Jayawardana, (2) Jayasekera Vitanage Methiyas Appu, (3) Gangoda Vitanage Cornelis de Silva, (4) Gangoda Vitanage Don Anderis de Silva, (5) Jayasekera Vitanage Carolis Appu, (6) Liyanagamage Don Anderis de Silva, (7) Leluwalage Don Bastian, all of Midigama, whose claims were dismissed in Matara Reference Case No. 5,070.



Surveyor-General's Office,
Colombo, August 5, 1909.

Scale of 8 Chains to an Inch.

W. C. S. INGLES,
for Surveyor-General.