

Ceylon Government Gazette

Published by Authority.

No. 6,492 — FRIDAY, MARCH 8, 1912.

PART I.—General: Minutes, Proclamations, Appointments, and General Government Notifications.
PART II.—Legal and Judicial.

PART III.—Provincial Administration.
PART IV.—Land Settlement.
PART V.—Mercantile, Marine, Municipal, Local, &c.

Separate paging is given to each Part in order that it may be filed separately.

Part IV.—Land Settlement.

	PAGE		PAGE
Preliminary Notices	199	Final Orders	218

PRELIMINARY NOTICES.

Matara Notice No. 4,372.

Notice under "The Waste Lands Ordinances of 1897, 1899, 1900, and 1903."

TAKE notice that unless within three months from March 8, 1912, the persons, if any, who claim any interest in the lands hereinafter mentioned or in any one or more of such lands or to some interest therein make claim in person or in writing to the said lands or any of them or to some interest therein to Frederick Lewis, Esq., Special Officer appointed under section 28 of "The Waste Lands Ordinances of 1897, 1899, 1900, and 1903," at his office at Fort, Colombo:

Such Special Officer, in pursuance of the powers vested in him by the said Ordinances, will declare by writing under his hand that the said lands or such of them, as to which no claim has been made, are the property of the Crown.

FREDERICK LEWIS,
Special Officer.

Description of the Lands referred to.

The following lots situated in the village of Lenama, in the Weligam korale of the Matara District, in the Southern Province, as described in the annexed diagrams:—

I.—Preliminary plan 535. Field sheet O/19/5-13 and O/19/6-14.
Situation: Lenama village in Weligam korale of Matara District.

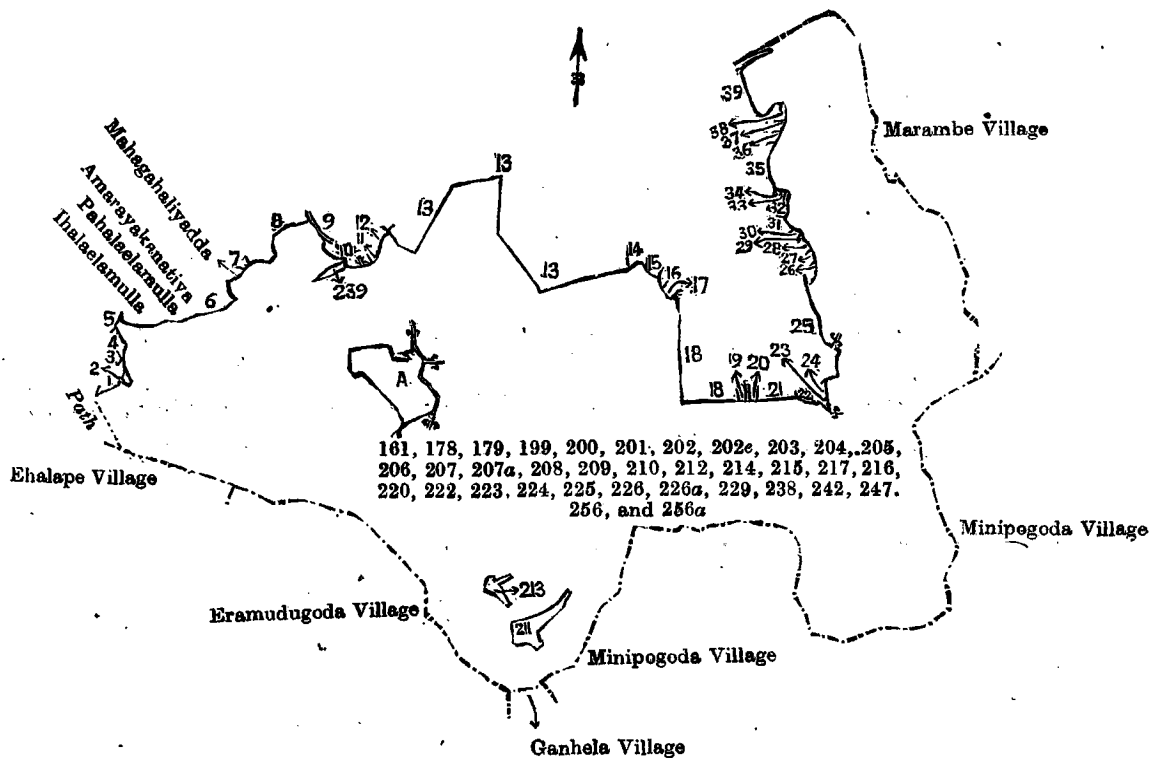
Lot.	Name of Land.	Extent, A. R. P.	Lot.	Name of Land.	Extent, A. R. P.
161	Hattahehenudumullaowita	0 0 16	212	Panwilekandededeniya	0 1 14
178	Malmoredeniya	0 0 38	214	Do.	0 1 30
179	Do.	0 1 22	215	Panwilekandepahaladeniya	0 0 24
199	Kekiriheneokanda	0 1 2	216	Taninhinkandamukalana	298 2 30
200	Kekirihenedeniya	0 1 2	217	Hinguruwelketiyehenedeniya	0 1 12
201	Do.	0 0 38	220	Kabaragaladeniya	0 2 34
202	Mulanegoda, Tanahenakanda, Hindakarahena, Diganendumullahena, Maluwehena, Maluwemukalana, Karandenyahena, Andadolehena, Kitulketiyehena	155 2 15	222	Do.	0 1 6
202e	Taninhinkandedeniya	34 3 28	223	Kabaragaladeniyaowita	0 0 16
203	Kekirihenedeniya	0 0 18	224	Do.	0 0 34
204	Do.	0 0 10	225	Karanketiyehenedeniya	0 0 30
205	Kitulketiyehenedeniya	0 2 7	226	Kekunagahaokandedeniya	0 1 8
206	Andadolehena	3 2 13	226a	Do.	0 0 6
207	Taninhinkandamukalana	37 0 28	229	Ihalakaluwagahadeniya	0 1 32
207a	Andadolamukalana, Kitulketiyehenemukalana	19 2 0	238	Pansalegodehenedeniya	0 0 17
208	Taninhinkandedeniya	0 0 30	242	Amarayakanatiyaowita	0 0 20
209	Do.	0 1 6	247	Retiketiyehena	1 0 18
210	Panwilekandedeniya	0 0 7	256	Peralagalawatamehena, Horaketiyehena, Weralagalahena, &c.	100 0 17
			256a	Taninhinkanda, &c.	87 3 16
					745 0 4

and bounded as follows: on the north by Ihalaelamulla claimed by Iriwerawehewage Dines and others, Pahalaelamulla claimed by ditto, Amarayakanatiya claimed by ditto, Mahakumbura claimed by ditto, Mahagahaliyadda claimed by ditto, an ela or water-course, Gulapitakumbura, Dombagahaliyadda claimed by Paragahadurage Odesse and others, a

stream, Diganehenakumbura claimed by Pahalage Babuna, Diganahenedeniyakoratuwa claimed by ditto, Ihalagewattakoratuwa claimed by Don Siman Abeydurage Siriwardena, T. P. 227,416, Kanamiyagalalahenedeniya claimed by Don Janis Samarasingha Dissanayaka, Kanamiyagalalaha sold by the Crown, Kanamiyagalalahenedeniya claimed by the Crown, Kanamiyagalalahenedeniya (T. P. 163,731), Tanihinkanda claimed by the Crown, Tanihinkanda (reservation for stream) claimed by the Crown, Tanihinkanda (reservation for dola) claimed by the Crown, Tanihinkanda claimed by the Crown, Batadombagahadeniya claimed by the Crown, Ihaladeniya-udumulleowita claimed by the Crown, Ihaladeniya-udumullewatta claimed by Lenamamahawattege D. Siman, Leekotuvelyadda claimed by Lenamamahawattage Appu and others, Kekirihena *alias* Mahawattekumburaowita claimed by M. Nikulas, Panamureudumulleowita claimed by Mahawattege Don Bastian, Panamura claimed by Don Andreas Boralessa Appuhamy, Malmareudumulleowita claimed by Dalugodage Balahami, Malmoremullekoratuwa claimed by Mahawakege Don Diyonis, Ihalawadugewatta *alias* Bamburapitiyawatta claimed by Don Andreas Boralessa Appuhamy, Hatlaheudumulla claimed by Karandugodage Punchi Baba, Malmorehena *alias* Malmoreokanda claimed by M. Juwanis and others, Malmoreokandawatta claimed by Mahawattage Don Andris and others, Pitawagura claimed by Mahawattage Don Andris, Hatlahaheudumulla claimed by Karandugodagekankanage Punchi Baba and others, Tumbekumburahenakoratuwa claimed by Karandugodage Punchi Baba, Hatlahaheudumullewatta claimed by ditto, Hatlaha claimed by Don Davith Boralessa Appuhamy, the village limit of Marambe; on the east by the village limit of Marambe, the village limit of Minipogoda; on the south by the village limit of Minipogoda, the village limit of Ganhela, the village limit of Eramudugoda; on the west by the village limit of Eramudugoda, the village limit of Ehalape, a path, Udawatta claimed by Mahadurage Thomis and others, Dolagawaliyaddadeniya claimed by Mahadurage Thomis and others and the Crown, Udawatta claimed by Mahadurage Thomis and others, Uggaswattahena claimed by the Crown, Pahalawatta claimed by Weeramunige Lounisa.

Note.—The following lots lying within the above boundaries are excluded from this notice, and their acreage of 16 acres and 22 perches is not included in the acreage of 745 acres and 4 perches given above:—

Lot.	Name of Land.	Extent, A. R. P.	Lot.	Name of Land.	Extent, A. R. P.
A 218	Kabaragalaihalawatta	3 3 14	213	Panwilakandemedadeniya (T. P. 191,786)	1 1 3
A 219	Kabaragalapahalawatta	5 1 24	239	Pitamullahenedeniya	0 2 1
A 221	Kabaragalakumbura	2 0 2			
211	Panwilakandedeniya (T. Ps. 191,787 a = d 191,788)	3 0 18			16 0 22

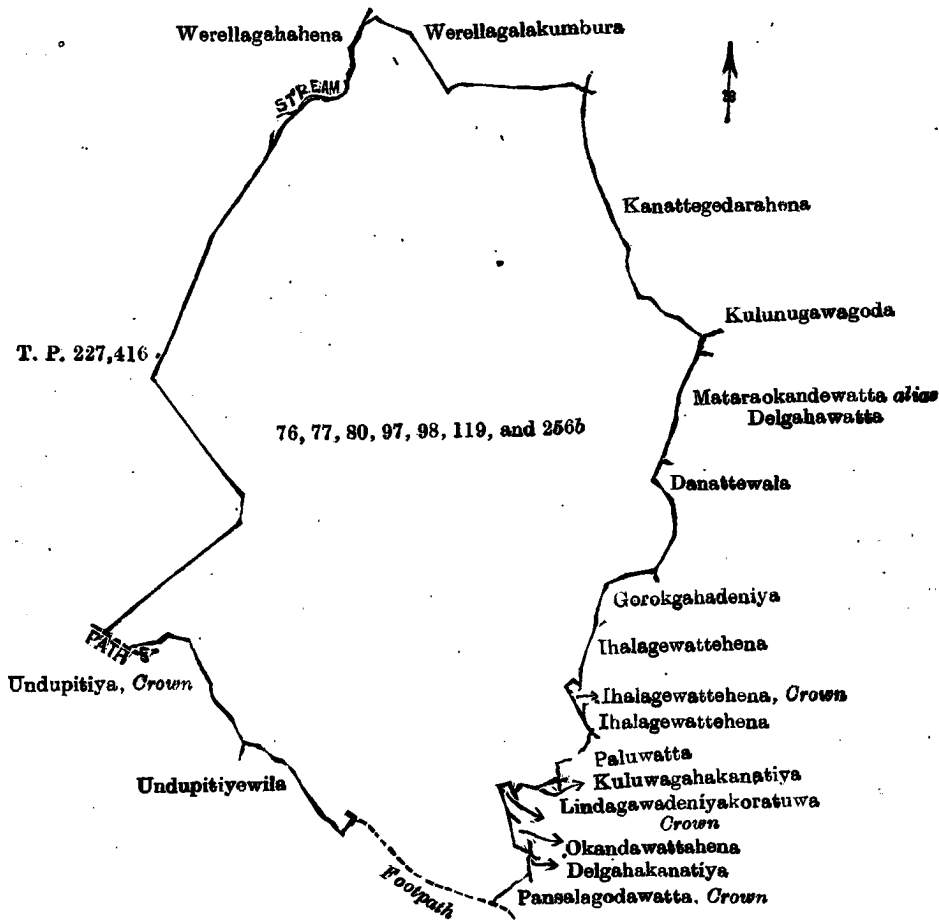


- | | |
|---|---|
| 1 Udawatta | 21 Tanihinkanda, Crown |
| 2 Dolagawaliyaddadeniya | 22 Batadombagahadeniya, Crown |
| 3 Udawatta | 23 Ihaladeniyaudumulleowita, Crown |
| 4 Uggaswattahena, Crown | 24 Ihaladeniyaudumulla |
| 5 Pahalawatta | 25 Leekotuvelyadda |
| 6 Mahakumbura | 26 Kekirihena <i>alias</i> Mahawattekumburaowita |
| 7 Ela or Water-course | 27 Panamureudumulleowita |
| 8 Galapitakumbura, Dombagahaliyadda | 28 Panamure |
| 9 Stream | 29 Malmareudumulleowita |
| 10 Diganahenakumbura | 30 Malmaremullekoratuwa |
| 11 Diganahenedeniyakoratuwa | 31 Ihalawadugewatta <i>alias</i> Bamburapitiyawatta |
| 12 Ihalagewattakoratuwa | 32 Hatlahaudumulla |
| 13 T. P. 227,416 | 33 Malmorehena <i>alias</i> Malmoreokanda |
| 14 Kanamiyagalalahenedeniya | 34 Malmoreokandawatta |
| 15 Kanamiyagalalaha | 35 Pitawagura |
| 16 Kanamiyagalalahenedeniya, Crown | 36 Hatlahaheudumulla |
| 17 Kanamiyagalalahenedeniya (T. P. 163,731) | 37 Tumbekumburahenakoratuwa |
| 18 Tanihinkanda, Crown | 38 Hatlahaheudumullewatta |
| 19 Tanihinkanda (reservation for stream), Crown | 39 Hatlaha |
| 20 Tanihinkanda (reservation for dola), Crown | |

II.—Preliminary plan 535. Field sheet O/19/6-14.
 Situation : Lenama village in Weligam korale of Matara District.

Lot.	Name of Land.	Extent, A. R. P.	Lot.	Name of Land.	Extent, A. R. P.
76 ..	Tennapitadeniya ..	0 1 12	119 ..	Galpottedeniya ..	0 1 28
77 ..	Werellagaladeniya ..	1 0 32	256b ..	Werellagahahena	49 2 21
80 ..	Kanattegederahendeniya ..	1 3 30			
97 ..	Kanattegederahendeniya ..	0 1 8			
98 ..	Kanattegedarahena ..	0 2 13			54 1 24

and bounded as follows : on the north by Werellagalakumbura claimed by Vidangamāge Don Bastian and others ; on the east by Kanattegedarahena sold by the Crown, Kulunugawagoda claimed by G. Girigoris, Matarakandewatta *alias* Delgahawatta claimed by Polgampolage Adirian, Danathewala claimed by G. Girigoris, Gorokgahadeniya claimed by ditto, Ihalagewattehena claimed by Gamachchige Girigoris and others, Ihalagewattehena claimed by the Crown, Ihalagewattehena claimed by Gamachchige Girigoris and others, Paluwatta claimed by Palgampolage Don Andris, Kaluwagahakanatiya claimed by ditto, Lindagawadeniyakoratuwa claimed by the Crown, Okandawattahena claimed by P. Andris, Delgahakanatiya claimed by ditto ; on the south by Pansalagodawatta claimed by the Crown and S. D. S. Dissanayaka, a footpath, Undupitiyewila claimed by Don Janis Samarasingha Dissanayaka, Undupitiya declared to be the property of the Crown under the Waste Lands Ordinances, a path ; on the west by T. P. 227.416, a stream. Werallagahahena claimed by Don Janis Samarasinghe Dissanayake.



Surveyor-General's Office,
 Colombo, January 17, 1912.

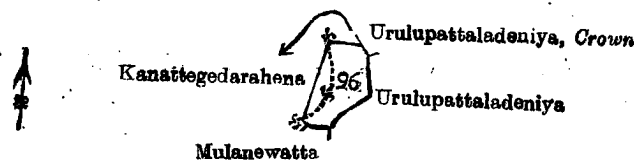
Scale of 8 Chains to an Inch.

A. H. G. DAWSON,
 for Surveyor-General.

III.—Preliminary plan 535. Field sheet O/19/6-14.
 Situation : Lenama village in Weligam korale of Matara District.

Lot.	Name of Land.	Extent, A. R. P.
96 ..	Kanattegedaraheneowita ..	0 2 28

and bounded as follows : on the north by Kanattegedarahena sold by the Crown ; on the east by Urulupattaladeniya claimed by the Crown and Polgampolage Nonno and others ; on the south by Mulanewatta claimed by Polgampolage Nonno ; and on the west by Kanattegedarahena sold by the Crown.



Surveyor-General's Office,
 Colombo, January 17, 1912.

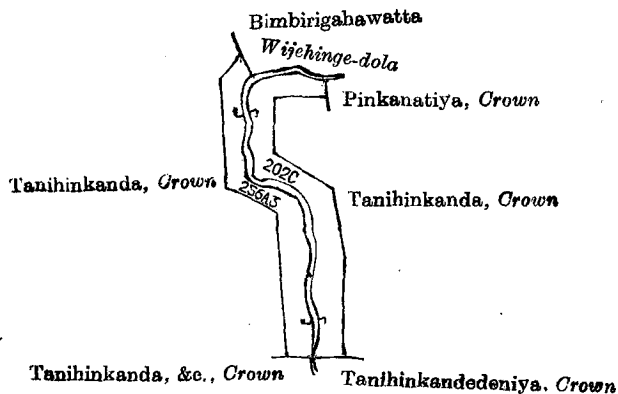
Scale of 8 Chains to an Inch.

A. H. G. DAWSON,
 for Surveyor-General.

IV.—Preliminary plan 535. Field sheet O/19/6-14.
 Situation : Lenama village in Weligam korale of Matara District.

Lot.	Name of Land.	Extent, A. R. P.
202c	Taninhinkandekoratuwa (reservation for dola)	1 2 2
256a3	Taninhinkanda (reservation for dola)	1 1 15
		2 3 17

and bounded as follows : on the north by Bimbrigahawatta claimed by W. P. Don David, the Wijehinga-dola ; on the east by Pinkanatiya claimed by the Crown, Taninhinkanda claimed by the Crown ; on the south by Taninhinkandedeniye-mukalana claimed by the Crown, Taninhinkanda, &c., claimed by ditto ; and on the west by Taninhinkanda claimed by the Crown.



Surveyor-General's Office,
 Colombo, January 17, 1912.

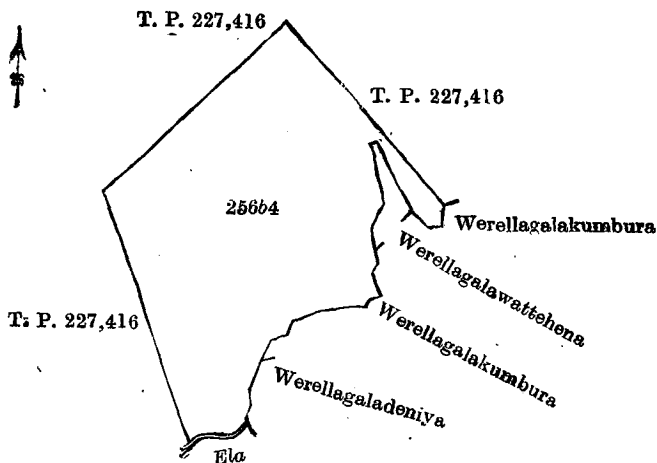
Scale of 8 Chains to an Inch.

A. H. G. DAWSON,
 for Surveyor-General.

V.—Preliminary plan 535. Field sheet O/19/6-14.
 Situation : Lenama village in Weligam korale of Matara District.

Lot.	Name of Land.	Extent, A. R. P.
256b4	Werellagahahena	13 0 0

and bounded as follows : on the north by T. P. 227,416 ; on the east by T. P. 227,416, Werellagalakumbura claimed by Vidanegamage Don Bastian and others, Werellagalawattehena claimed by Don David Samaraweera, Muhandiram, Werellagalakumbura claimed by Vidanegamage Don Bastian and others ; on the south by Werellagalakumbura claimed by Vidanegamage Don Bastian and others, Werellagaladeniya claimed by the Crown and Vidanegamage Don Bastian, an ela ; and on the west by T. P. 227,416.



Surveyor-General's Office,
 Colombo, January 17, 1912.

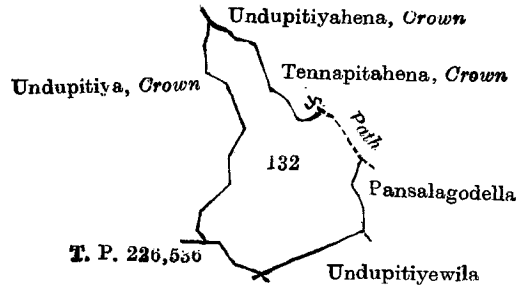
Scale of 8 Chains to an Inch.

A. H. G. DAWSON,
 for Surveyor-General.

VI.—Preliminary plan 535. Field sheet O/19/6-14.
 Situation : Lenama village in Weligam korale of Matara District.

Lot.	Name of Land.	Extent, A. R. P.
132	Undupitiyewila	4 0 12

and bounded as follows on the north by Undupitiyahena claimed by the Crown, Tennapitahena claimed by the Crown ; on the east by a path, Pansalagodella claimed by Don James Samarasingha Dissanayaka and others ; on the south by Undupitiyewila claimed by D. J. S. Dissanayaka, T. P. 226,536 ; and on the west by Undupitiya declared to be the property of the Crown under the Waste Lands Ordinances.



Surveyor-General's Office,
Colombo, January 17, 1912.

Scale of 8 Chains to an Inch.

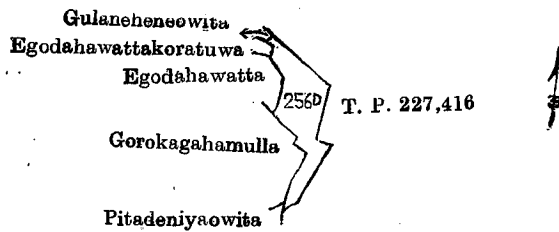
A. H. G. DAWSON,
for Surveyor-General.

VII.—Preliminary plan 535. Field sheet O/19/6-14.

Situation : Lenama village in Weligam korale of Matara District.

Lot.	Name of Land.	Extent, A. R. P.
256d	Petadeniyahena	0 1 34

and bounded as follows : on the north, east, and south by T. P. 227,416 ; and on the west by Pitadeniyaowita claimed by Munasinge Dines, Gorokagahamulla claimed by M. Dines, Egodahawatta claimed by Munasinge Don Dines and others, Egodahawattakoratuwa claimed by Munasinge Dines, Gulaneheneowita claimed by ditto.



Surveyor-General's Office,
Colombo, January 17, 1912.

Scale of 8 Chains to an Inch.

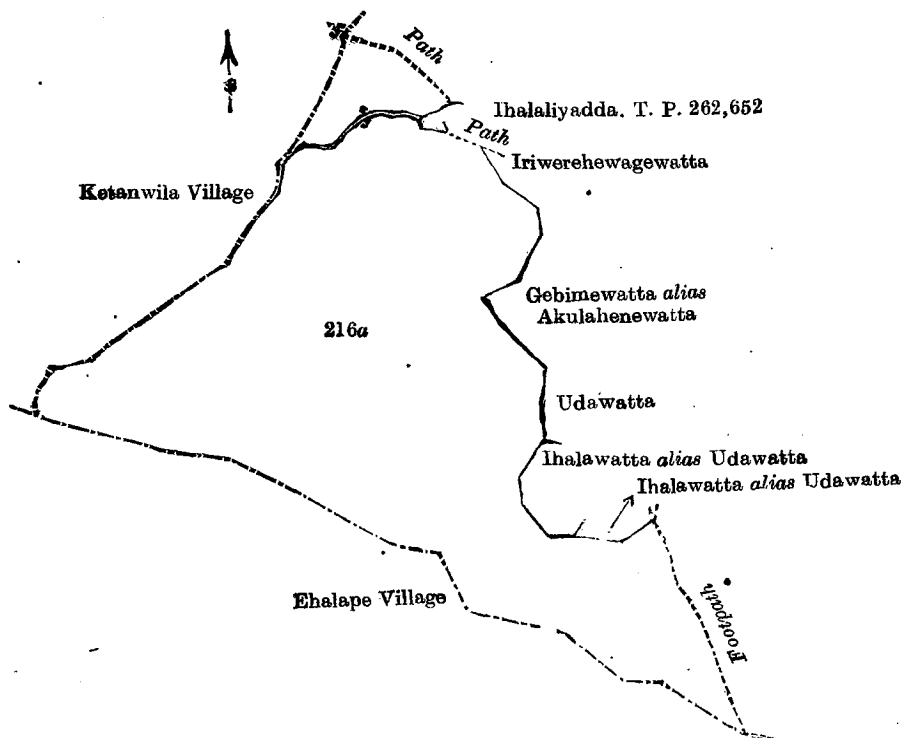
A. H. G. DAWSON,
for Surveyor-General.

VIII.—Preliminary plan 535. Field sheet O/19/5-13.

Situation : Lenama village in Weligam korale of Matara District.

Lot.	Name of Land.	Extent, A. R. P.
216a	Tanihinkandamukalana	29 2 10

and bounded as follows : on the north by a path, Ihalaliyadda, T. P. 262,652, a path, Iriwrehewagewatta claimed by Iriwrehewage Eddo and others ; on the east by Iriwrehewagewatta claimed by Iriwrehewage Eddo and others, Gebimewatta *alias* Akulahenewatta claimed by Iriwrehewage Dines and others, Udawatta claimed by Mahadurage Thomis and others, Ihalawatta *alias* Udawatta (private), a footpath ; on the south by the village limit of Ehalape ; and on the west by the village limit of Ketanwila.



Surveyor-General's Office,
Colombo, January 17, 1912.

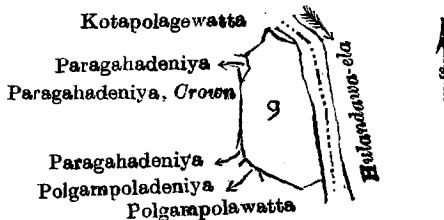
Scale of 8 Chains to an Inch.

A. H. G. DAWSON,
for Surveyor-General.

IX.—Preliminary plan 535. Field sheet O/14/54-62.
 Situation : Lenama village in Weligam korale of Matara District.

Lot.	Name of Land.	Extent, A. R. P.
9	Polgampolawatta	1 2 18

and bounded as follows : on the north by Kotapolagewatta claimed by Ihalalandige Don Andris and others ; on the east by the Hulandawa-ela ; on the south by Polgampolawatta claimed by S. Don Louis and others, Polgampoladeniya claimed by ditto ; and on the west by Paragahadeniya claimed by Ihalalandige Don Andris and others, Paragahadeniya declared to be the property of the Crown under the Waste Lands Ordinances, Paragahadeniya claimed by I. Don Andris and others.



Surveyor-General's Office,
 Colombo, January 17, 1912.

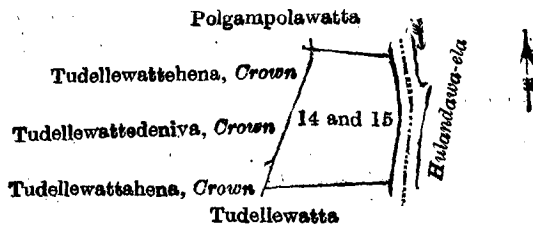
Scale of 8 Chains to an Inch.

A. H. G. DAWSON,
 for Surveyor-General.

X.—Preliminary plan 535. Field sheet O/14/54-62.
 Situation : Lenama village in Weligam korale of Matara District.

Lot.	Name of Land.	Extent, A. R. P.
14	Tudellawatta	2 2 3
15	Tudellawattedeniya	0 0 5
		2 2 8

and bounded as follows : on the north by Polgampolawatta claimed by S. Don Louis and others ; east by the Hulandawa-ela ; on the south by Tudellawatta claimed by D. Don Mathes and others ; and on the west by Tudellawattedeniya declared to be the property of the Crown under the Waste Lands Ordinances, Tudellawattedeniya declared to be the property of the Crown under the Waste Lands Ordinances, Tudellawattehena declared to be the property of the Crown under the Waste Lands Ordinances.



Surveyor-General's Office,
 Colombo, January 17, 1912.

Scale of 8 Chains to an Inch.

A. H. G. DAWSON,
 for Surveyor-General.

Matara S. O. 2—1912.

Matara Notice No. 4,373.

Notice under "The Waste Lands Ordinances of 1897, 1899, 1900, and 1903."

TAKE notice that unless within three months from March 8, 1912, the persons, if any, who claim any interest in the lands hereinafter mentioned or in any one or more of such lands make claim in person or in writing to the said lands or any of them or to some interest therein to M. M. Wedderburn, Esq., Special Officer appointed under section 28 of "The Waste Lands Ordinances of 1897, 1899, 1900, and 1903," at his office at Fort, Colombo :

Such Special Officer, in pursuance of the powers vested in him by the said Ordinances, will declare by writing under his hand that the said lands or such of them, as to which no claim has been made, are the property of the Crown.

M. M. WEDDERBURN,
 Special Officer.

Description of the Lands referred to.

The following lots situated in the village of Magamure, in the Gangaboda pattu of the Matara District, in the Southern Province, as described in the annexed diagrams :—

I.—Preliminary plan 514.
 Situation : Magamure village in Gangaboda pattu of Matara District.

Lot.	Name of Land.	Extent, A. R. P.
6	Babappugehena	0 0 28

and bounded as follows : on the north, east, and south by Paramalessawatta acquired by the Crown ; on the west by Paramalessawatta claimed by D. Don Sedaruppuhamy.



Paramallessewatta  Paramallessewatta

Surveyor-General's Office,
Colombo, February 16, 1912.

Scale of 8 Chains to an Inch.

A. H. G. DAWSON,
for Surveyor-General.

II.—Preliminary plan 514. Field sheet O/20/42.

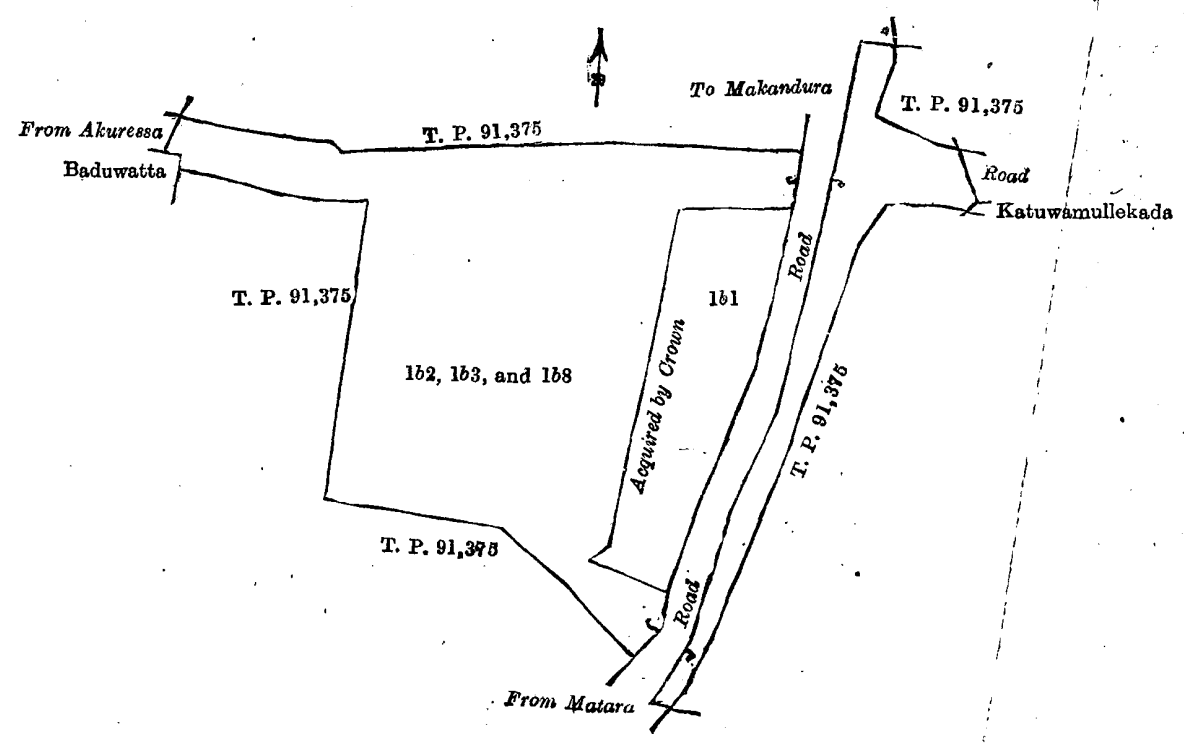
Situation : Magamure village in Gangaboda pattu of Matara District.

Lot.	Name of Land.	Extent, A. R. P.
162	Market place	0 1 10.38
163	Road	0 0 16
168	Do	0 0 13
		0 1 39.38

and bounded as follows : on the north by T. P. 91,375, the road from Makandura to Matara ; on the east by T. P. 91,375, a road, Katuwamullekada leased from the Crown, T. P. 91,375 ; on the south by the road from Matara to Makandura, T. P. 91,375 ; on the west by T. P. 91,375, Baduwatta claimed by Komangodage Don Juwanis, the road from Akuressa.

NOTE.—The following lot lying within the above boundaries is excluded from this notice, and its acreage of 18.62 perches is not included in the acreage of 1 rood and 39.38 perches given above :—

Lot.	Name of Land.	Extent, A. R. P.
161	Market place	0 0 18.62



Surveyor-General's Office,
Colombo, February 16, 1912.

Scale of 1 Chain to an Inch.

A. H. G. DAWSON,
for Surveyor-General.

Matara S. O. 3—1912.

Hambantota Notice No. 4,374.

Notice under "The Waste Lands Ordinances of 1897, 1899, 1900, and 1903."

TAKE notice that unless within three months from March 8, 1912, the persons, if any, who claim any interest in the lands hereinafter mentioned or in any one or more of such lands or to some interest therein make claim in person or in writing to the said lands or any of them or to some interest therein to W. E. Wait, Esq., Special Officer appointed under section 28 of "The Waste Lands Ordinances of 1897, 1899, 1900, and 1903," at his office at Fort, Colombo :

Such Special Officer, in pursuance of the powers vested in him by the said Ordinances, will declare by writing under his hand that the said lands or such of them, as to which no claim has been made, are the property of the Crown.

W. E. WAIT,
Special Officer.

Description of the Lands referred to.

The following lots situated in the village of Kahandawa, in the West Giruwa pattu of the Hambantota District, in the Southern Province, as described in the annexed diagrams :—

I.—Preliminary plan 323.

Situation : Kahandawa village in West Giruwa pattu of Hambantota District.

Lot.	Name of Land.	Extent, A. R. P.	Lot.	Name of Land.	Extent, A. R. P.
1	Walawwemahatmayagewewa	1 1 21	3e	Wadigalepahalabokuareyaya	11 1 37
1a	Do.	0 1 0	3f	Panwilaweelatmaga	1 0 32
3	Pansalagawayaya, Kalugahakumbureatmaga, Pansalabedda, Palugodakarawilawewayaya, Katupillagahawilayaya, Gonawiddawalayaya, Kajugahakoratuwa	141 2 23	3g	Wadigalabokuareyaya (road reservation)	6 0 15
3a	Wadigalayaya, Wewgilmeyaya, Wadigala, Bokkuarehenyaya, Balahamulleyaya	340 1 38	3k	Pansalagawayayekella	0 1 33
3b	Wadigalabokkuareyaya	0 2 22	3l	Balahamulleyaya	3 0 38
3d	Panwila-atmaga, Gurugodaneyaya, Gonawidawalayaya, Panwilewelehena, Seruyaya	70 3 30	3a1	Wadigalabokuareyaya	9 2 23
			3a2	Wadigala (P. W. D. quarry)	2 3 24
			3a3	Wadigala	0 1 1
			4	Kariwilawewa	3 0 1
			67	Beddewala	0 0 15
			69	Panwilawewa (tank)	4 3 17
					598 2 10

and bounded as follows : on the north by the village limit of Wigamuwa, the village limit of Ranna ; on the east by the village limit of Ranna, T. P. 256,127, Wewemulana claimed by Kahandawa temple and others, Koratuwewatta claimed by the Kahandawa temple, Pansalawatta claimed by ditto, Wewekumbura claimed by ditto, Wewekumburapalugoda claimed by Dikwela Vidanage Don Andiris on behalf of the village temple, Siyambalagahawela claimed by Edirisinha Gama-achchige Konnehamy, Pansalamulana claimed by Kahandawa pansala, Weliwattemulana claimed by ditto, Pansalawattekella claimed by Dikwela Vidanage Don Andiris on behalf of the village temple, Kahandawapansalawatta claimed by Kahandawa temple, Palugahakumbura claimed by D. T. K. Gunawardena and others, Pansalawattekella claimed by Kasinamasin Gunawardena Don Theodoris, Mahakumbura claimed by Don Andris Wickremasinghe and others, a path, T. Ps. 256,129, 256,128, and 131,700, a path, Kongahawattekella (private), Kongahawattekella claimed by S. R. M. Jakoris Appu, Tangallaralagewatta claimed by Harankahadeniyamanage Don Andris, Attikkagahakamata claimed by Kahandawa temple, Panwila claimed by Dikwela Vidanage Don Andiris, the trustee of Kahandawa temple, Kahandawagala claimed by Kahandawa temple, T. P. 155,502, Obeyesekeragelabima (path reservation) claimed by Obeyesekera and others, a path, Obeyesekeragelabima (path reservation) claimed by Obeyesekera and others ; on the south by T. P. 155,502 ; on the west by the village limit of Netulpitiya, the village limit of Wigamuwa.

NOTE.—The following lots lying within the above boundaries are excluded from this notice, and their aggregate acreage of 8 acres 2 roods and 20 perches is not included in the acreage of 598 acres 2 roods and 10 perches given above :—

Lot.	Name of Land.	Extent, A. R. P.
2	Lolugahakoratuwa, Mylagahakoratuwa	0 3 26
68	Panwilawela <i>alias</i> Udadaradawela	7 2 34
		8 2 20

[For Diagram see page 207.]

II.—Preliminary plan 323.

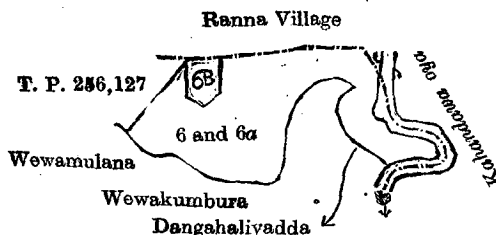
Situation : Kahandawa village in West Giruwa pattu of Hambantota District.

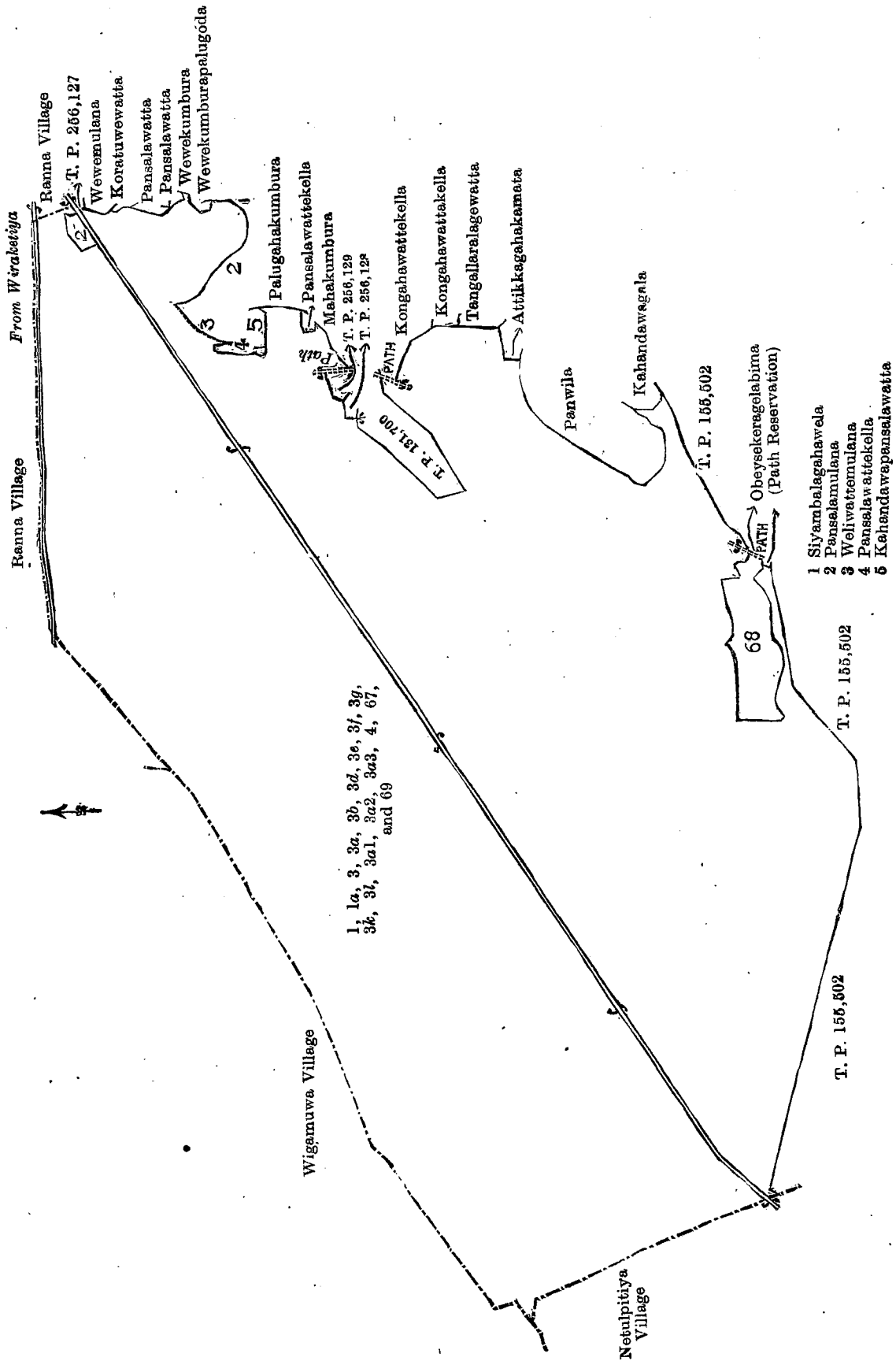
Lot.	Name of Land.	Extent, A. R. P.
6	Bogahakoratuwa	0 2 32
6a	Dangahahena	3 0 0
		3 2 32

and bounded as follows : on the north by the village limit of Ranna ; on the east by the Kahandawa-oya ; on the south by Dangahaliyadda claimed by Dikwela Vidanage Don Andiris, Wewakumbura claimed by Kahandawa pansala, Wewamulana claimed by Kahandawa temple and others ; on the west by T. P. 256,127.

NOTE.—The following lot lying within the above boundaries is excluded from this notice, and its acreage of 1 rood is not included in the acreage of 3 acres 2 roods and 32 perches given above :—

Lot.	Name of Land.	Extent, A. R. P.
6b	Bogahakoratuwa (T. P. 274,401)	0 1 0





Scale of 16 Chains to an Inch.

Surveyor-General's Office,
Colombo, November 22, 1911.

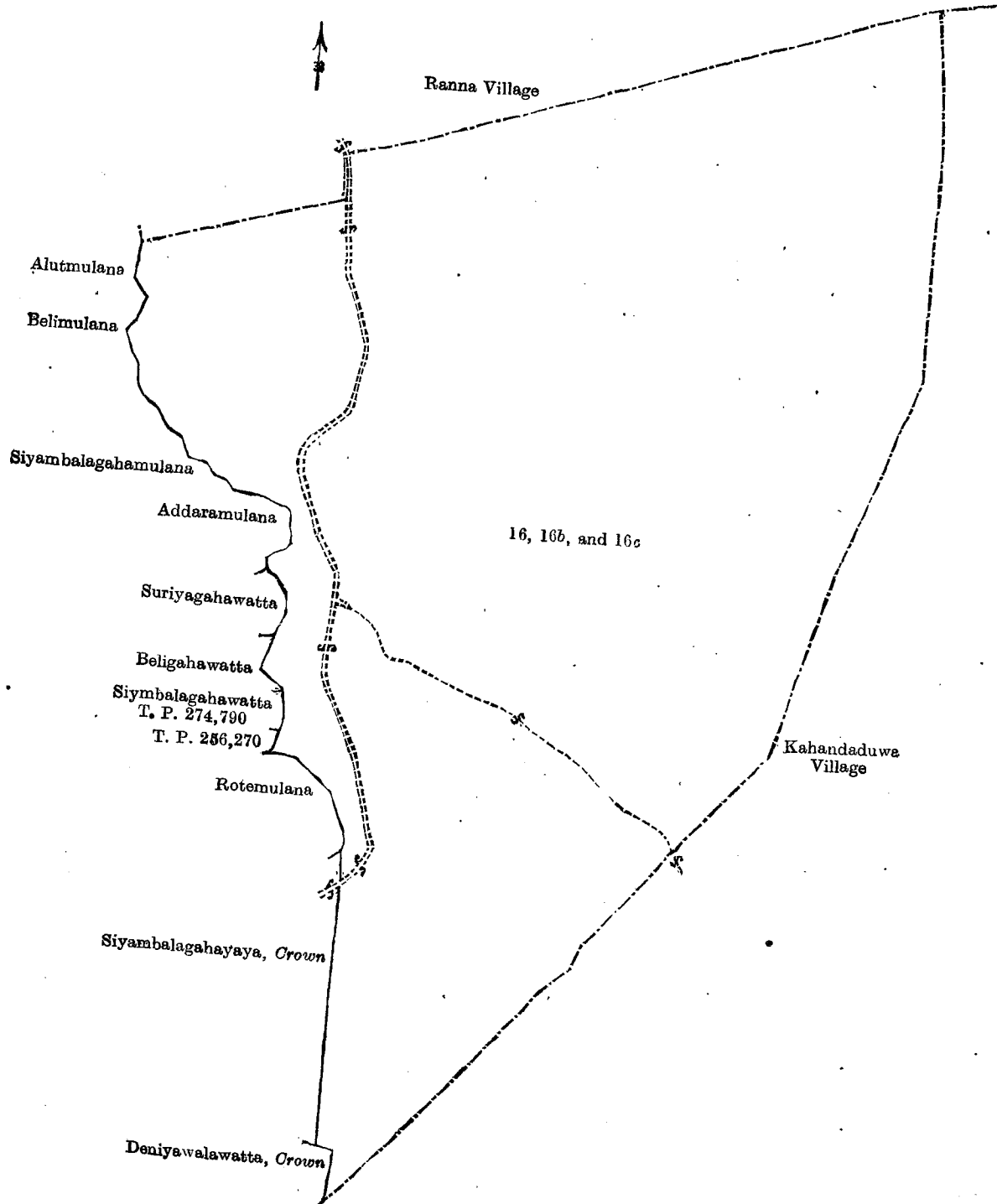
A. H. G. DAWSON,
for Surveyor-General.

III.—Preliminary plan 323.

Situation : Kahandawa village in West Giruwa pattu of Hambantota District.

Lot.	Name of Land.	Extent, A.	R.	P.
16	Beligahawatta, Joolgayaya, Siyambalagahayaya, Galagawayaya <i>alias</i> Addaramulleyaya	135	2	9
16b	Joolgayaya	..	1	0 7
16c	Joolgayaya (road reservation)	..	0	0 13
		136 2 29		

and bounded as follows : on the north by the village limit of Ranna ; on the east and south by the village limit of Kahandaduwa ; on the west by Deniyawalawatta claimed by the Crown, Siyambalagahayaya claimed by the Crown, Rotemulana claimed by Mrs. Illangakoon and others, T. P. 256,270, Siyambalagahawatta (T. P. 274,790), Beligahawatta claimed by Bambaranda Madumahewage Babun and others, Suriyagahawatta claimed by ditto, Addaramulana claimed by W. G. Siluduhami and others, Siyambalagahamulana claimed by Kahandawa pansala and others, Belimulana claimed by Andarahennedige Don Mathes de Silva, Alutmulana claimed by S. K. Andris de Silva and others.



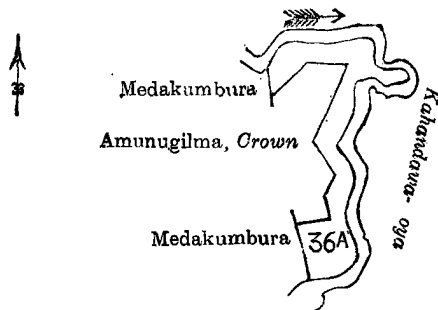
Scale of 8 Chains to an Inch.

IV.—Preliminary plan 323.

Situation : Kahandawa village in West Giruwa pattu of Hambantota District.

Lot.	Name of Land.	Extent, A. R. P.
36a	Amunugilma (reservation for stream)	1 2 31

and bounded as follows : on the north, east, and south by Kahandawa-oya ; on the west by Medakumbura claimed by Andarahennedige Don Mathes de Silva, Amunugilma claimed by the Crown, Medakumbura claimed by Andarahennedige Don Mathes de Silva and others.



Surveyor-General's Office,
Colombo, November 22, 1911.

Scale of 8 Chains to an Inch.

A. H. G. DAWSON,
for Surveyor-General.

V.—Preliminary plan 323.

Situation : Kahandawa village in West Giruwa pattu of Hambantota District.

Lot.	Name of Land.	Extent, A. R. P.
39	Ganinnansegewalegala	0 1 4
43	Galagawahena, Siyambalagahayaya, Ganinnansegewalayaya, Siyambalagaliawatta, Danketikanatta	33 1 35
49	Weeragasgodella	0 2 35
		34 1 34

and bounded as follows : on the north by Kahandawapiniyadda claimed by Kahandawa pansala, Rotemulana claimed by Mrs. Illangakoon and others, T.P. 256,196, Sooriyagahawatta claimed by Kiridigodage Babunhami, Rotemulana claimed by Mrs. Illangakoon and others ; on the east by Siyambalagahayaya claimed by the Crown, Deniyawallewatta claimed by the Crown, the village limit of Kahandaduwa ; on the south by Arachchigewattakella claimed by D. Kumaraperuma and others, Danketiya claimed by D. Kumaraperuma and others, Udumullewatta claimed by E. G. A. Sinno Appu and others, a path, T. P. 256,197, Hingigewatta claimed by Gunaratna Radage Daniel, Siyambalagahawatta claimed by Edirisinghe Gama-achchige Baba Appu ; on the west by Siyambalagahawatta claimed by Edirisinghe Gama-achchige Andris Baba Appu, Palugahamulana claimed by D. Kumaraperuma and others, Ganinnansegewala claimed by ditto, Galagawakanata claimed by ditto.

NOTE.—The following lots lying within the above boundaries are excluded from this notice, and their aggregate acreage of 2 acres 3 roods and 31 perches is not included in the acreage of 34 acres 1 rood and 34 perches given above :—

Lot.	Name of Land.	Extent, A. R. P.
43a	Galagawahenewatta	0 3 11
43b	Galagawawatta	0 3 20
43c	Arachchigewatta	0 2 20
44	Arachchigewatta (T. P. 256,272)	0 2 20
		2 3 31

[For Diagram see page 210.]

VI.—Preliminary plan 323.

Situation : Kahandawa village in West Giruwa pattu of Hambantota District.

Lot.	Name of Land.	Extent, A. R. P.
48	Weeragasgodella	0 1 32

and bounded as follows : on the north by Danketiya claimed by D. Kumaraperuma and others, Arachchigewattakella claimed by ditto ; on the east by Pinnmulana claimed by Kahandawa pansala ; on the south by Alutmulana claimed by S. K. Don Andiris de Silva and others ; on the west by Danketiya claimed by D. Kumaraperuma and others.



Surveyor-General's Office,
Colombo, November 22, 1911.

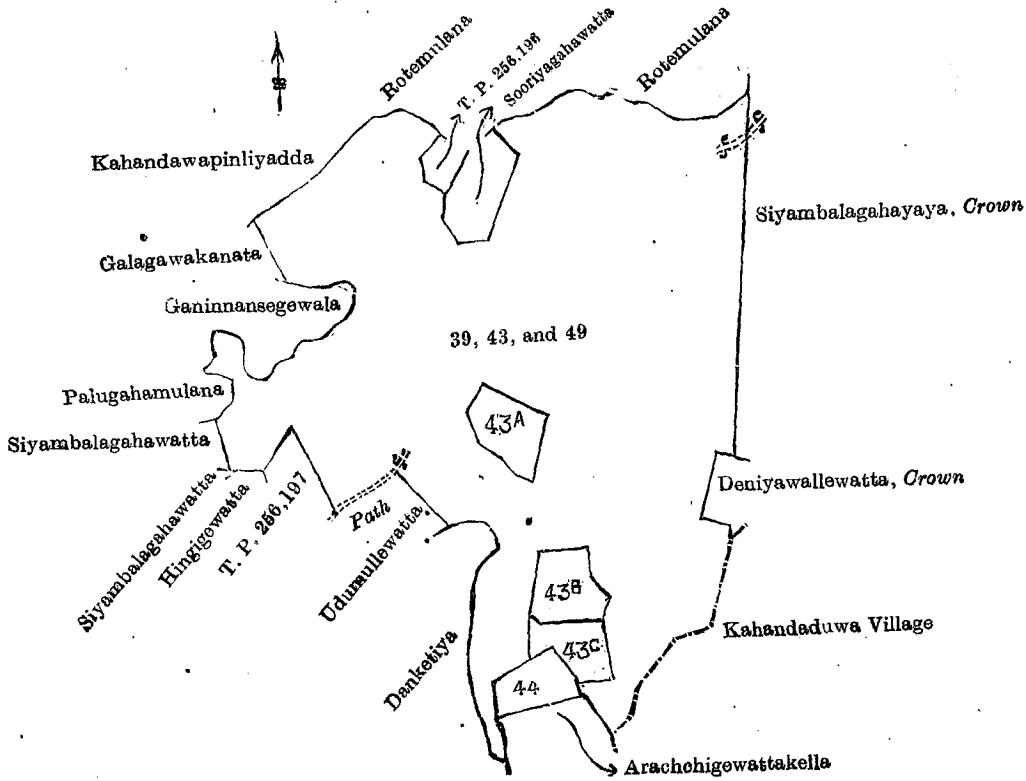
Scale of 8 Chains to an Inch.

A. H. G. DAWSON,
for Surveyor-General.

VII.—Preliminary plan 323.

Situation : Kahandawa village in West Giruwa pattu of Hambantota District.

Lot.	Name of Land.	Extent, A. R. P.
66	Walugawawewa (tank)	1 2 0

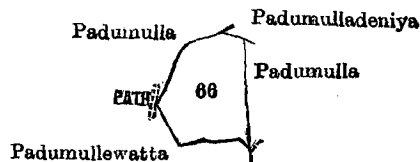


Surveyor-General's Office,
Colombo, November 22, 1911.

Scale of 8 Chains to an Inch.

A. H. G. DAWSON,
for Surveyor-General.

and bounded as follows : on the north by Padumulla claimed by Deundara Vidanage Don Andris on behalf of the village temple, Padumulledeniya claimed by the Kahandawa pansala ; on the east by Padumulla claimed by Mrs. Illangakoon ; on the south by Padumullewatta claimed by Deundara Vidanage Don Andris on behalf of the village temple ; on the west by a path, Padumulla claimed by Deundara Vidanage Don Andris on behalf of the village temple.



Surveyor-General's Office,
Colombo, November 22, 1911.

Scale of 8 Chains to an Inch.


A. H. G. DAWSON,
for Surveyor-General.

VIII.—Preliminary plan 323.

Situation : Kahandawa village in West Giruwa pattu of Hambantota District.

Lot.	Name of Land.	Extent, A. R. P.
76c	Suriyagahawatthena	0 1 10

and bounded as follows : on the north by a footpath ; on the east and south by Sooriyagahawatta claimed by Ubewarne Manthribaduge Sendiris and others ; on the west by Parapuwagawayaya claimed by the Crown.



Surveyor-General's Office,
Colombo, November 22, 1911.

Scale of 8 Chains to an Inch.

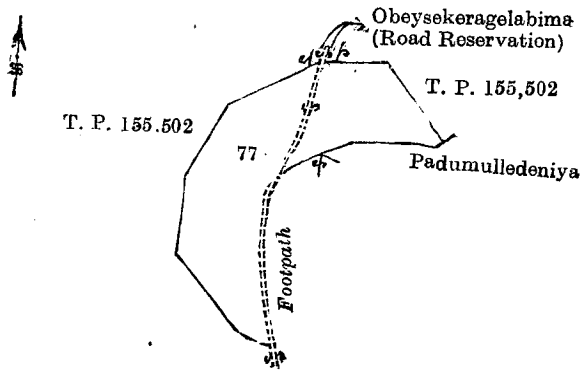
A. H. G. DAWSON,
for Surveyor-General.

IX.—Preliminary plan 323.

Situation : Kahandawa village in West Giruwa pattu of Hambantota District.

Lot.	Name of Land.	Extent, A. R. P.
77	Padumulla	5 0 24

and bounded as follows : on the north by T. P. 155,502, Obeysekeragelabima (road reservation) claimed by Obeysekara and others ; on the east by T. P. 155,502 ; on the south by Padumulledeniya claimed by Kahandawa pansala, a footpath ; on the west by T. P. 155,502.



Surveyor-General's Office,
Colombo, November 22, 1911.

Scale of 8 Chains to an Inch.

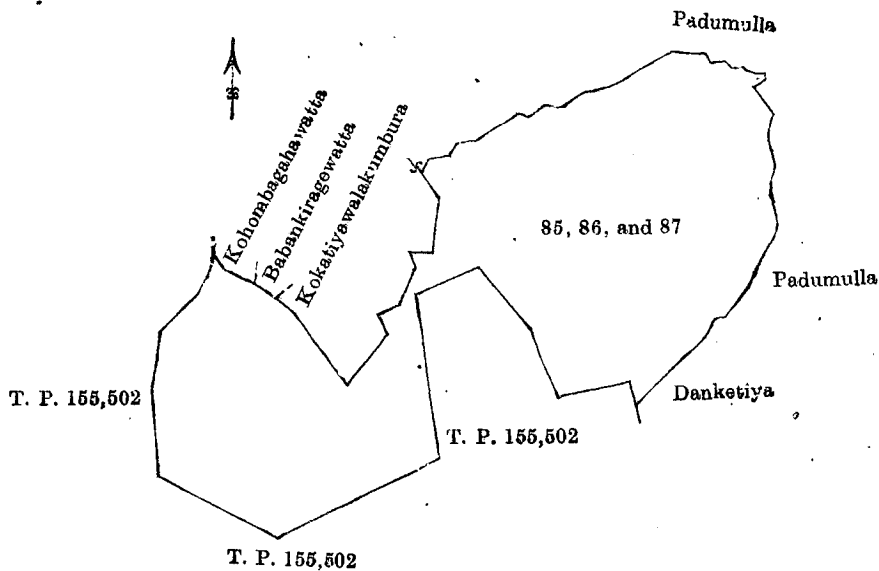
A. H. G. DAWSON,
for Surveyor-General.

X.—Preliminary plan 323.

Situation : Kahandawa village in West Giruwa pattu of Hambantota District.

Lot.	Name of Land.	Extent, A. R. P.
85	Kokatiyawalayaya	7 0 20
86	Kokatiyawalawewa (tank)	1 3 32
87	Warakanatta	14 0 20
		23 0 32

and bounded as follows : on the north by Kohombagahawatta claimed by Kattadiya of Kahandawa, Babankiragewatta claimed by Babankira, Kokatiyawalakumbura claimed by D. B. S. Jayawickrama, Padumulla claimed by Mrs. Illangakoon ; on the east by Padumulla claimed by Mrs. Illangakoon, Danketiya claimed by Wijeweera Patabondige Don Charles and others ; on the south and west by T. P. 155,502.



Surveyor-General's Office,
Colombo, November 22, 1911.

Scale of 8 Chains to an Inch.

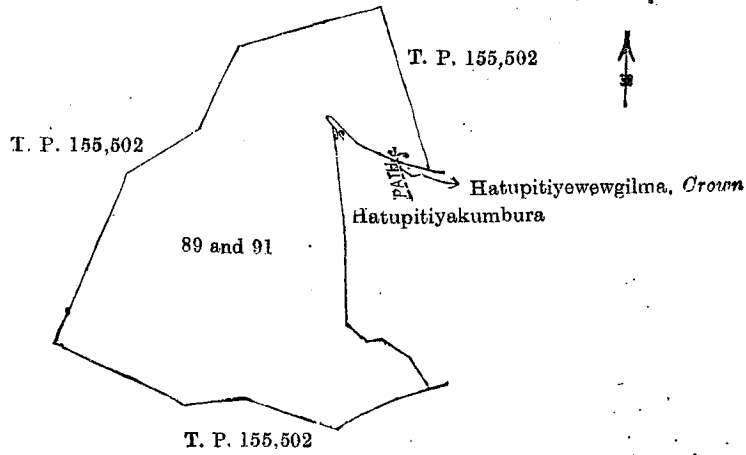
A. H. G. DAWSON,
for Surveyor-General.

XI.—Preliminary plan 323.

Situation : Kahandawa village in West Giruwa pattu of Hambantota District.

Lot.	Name of Land.	Extent, A. R. P.
89	Hatupitiyewewalalanda	12 0 35
91	Hatupitiyewudumullewewa (tank)	4 0 22
		16 1 17

and bounded as follows : on the north by T. P. 155,502 ; on the east by T. P. 155,502, Hatupitiyewewgilma claimed by the Crown, Hatupitiyakumbura claimed by J. H. Dowanhami and others ; on the south and west by T. P. 155,502.



Surveyor-General's Office,
Colombo, November 22, 1911.

Scale of 8 Chains to an Inch.

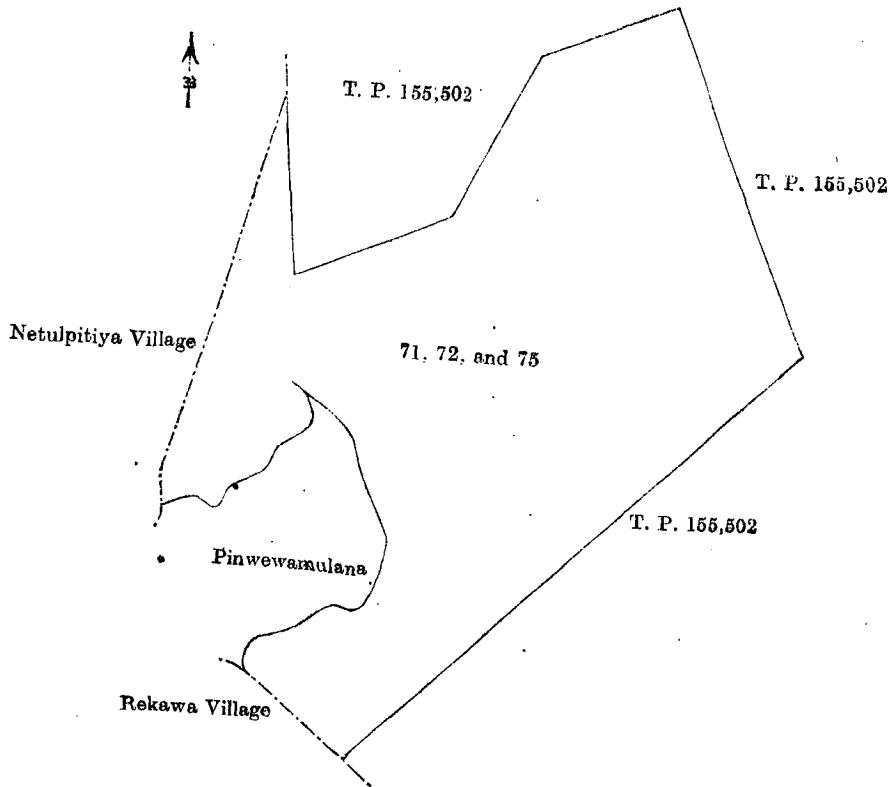
A. H. G. DAWSON,
for Surveyor-General.

XII.—Preliminary plan 323.

Situation : Kahandawa village in West Giruwa pattu of Hambantota District.

Lot.	Name of Land.	Extent, A. R. P.
71	Pinweweleatmaga	5 0 18
72	Pinwewa-atmaga (reservation for Pinwewa tank)	24 0 7
75	Pinwewa (tank)	11 1 30
		40 2 15

and bounded as follows : on the north by T. P. 155,502 ; on the east by T. P. 155,502 ; on the south by the village limit of Rekawa, Pinwewamulana claimed by Netulpitiya temple and another ; on the west by the village limit of Netulpitiya.



Surveyor-General's Office,
Colombo, November 22, 1911.

Scale of 8 Chains to an Inch.

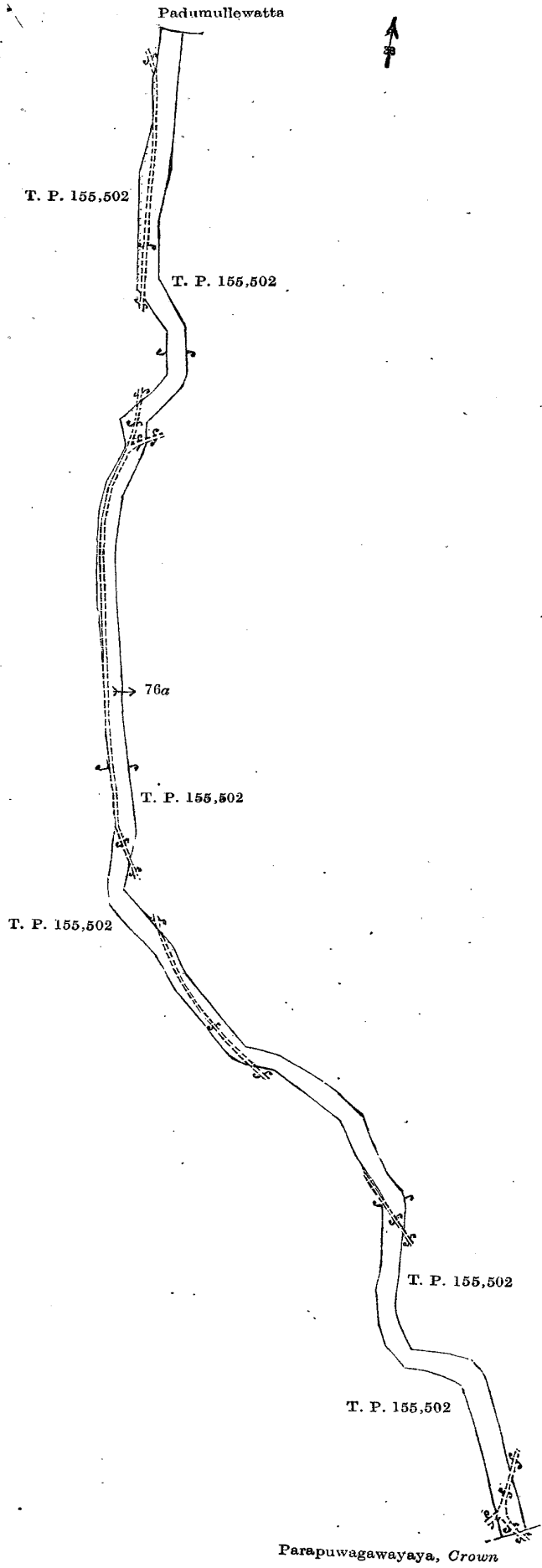
A. H. G. DAWSON,
for Surveyor-General.

XIII.—Preliminary plan 323.

Situation : Kahandawa village in West Giruwa pattu of Hambantota District.

Lot.	Name of Land.	Extent, A. R. P.
76a	Obeysekaragelebima (path reservation)	9 2 12

and bounded as follows : on the north by Padumullewatta claimed by Deundara Vidanage Don Andris on behalf of the village temple ; on the east by T. P. 155,502 ; on the south by Parapuwagawayaya claimed by the Crown ; on the west by T. P. 155,502.



Surveyor-General's Office,
Colombo, November 22, 1911

Scale of 8 Chains to an Inch.

A. H. G. DAWSON,
for Surveyor-General.

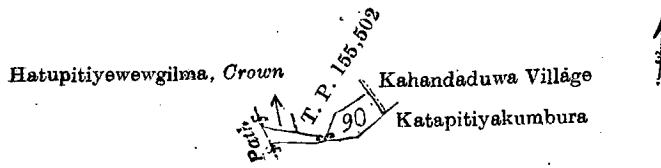
D 4

XIV.—Preliminary plan 323.

Situation : Kahandawa village in West Giruwa pattu of Hambantota District.

Lot.	Name of Land.	Extent, A. R. P.
90	Katupitiyekumburekella	0 1 25

and bounded as follows : on the north by Hatupitiyewewgilma claimed by the Crown, T. P. 155,502 ; on the east by the village limit of Kahandaduwa ; on the south by Katupitiyakumbura claimed by J. H. Dowanhami and others ; on the west by a footpath.



Surveyor-General's Office,
Colombo, November 22, 1911.

Scale of 8 Chains to an Inch.

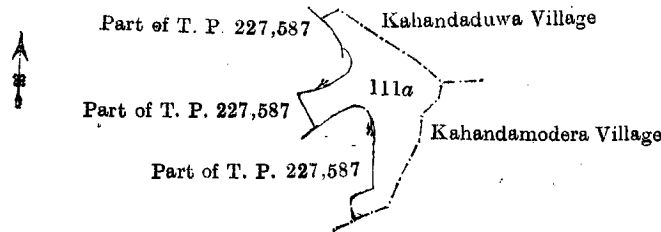
A. H. G. DAWSON,
for Surveyor-General.

XV.—Preliminary plan 323.

Situation : Kahandawa village in West Giruwa pattu of Hambantota District.

Lot.	Name of Land.	Extent, A. R. P.
111a	Kahandawekalapuwa (lagoon)	2 0 10

and bounded as follows : on the north by the village limit of Kahandaduwa ; on the east and south by the village limit of Kahandamodara ; on the west by part of T. P. 227,587.



Surveyor-General's Office,
Colombo, November 22, 1911.

Scale of 8 Chains to an Inch.

A. H. G. DAWSON,
for Surveyor-General.

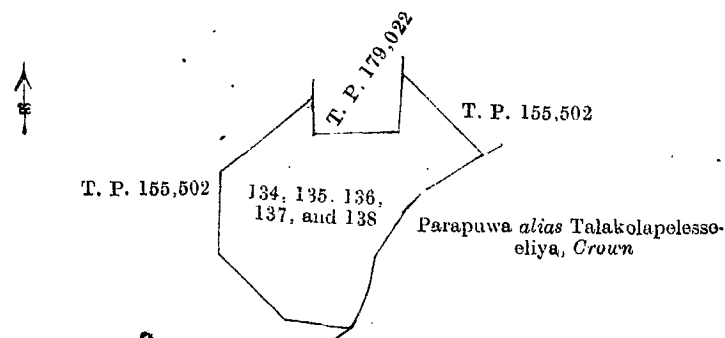
XVI.—Preliminary plan 323.

Situation : Kahandawa village in West Giruwa pattu of Hambantota District.

Lot.	Name of Land.	Extent, A. R. P.
134	Parappuwa <i>alias</i> Talakolapelessaeliya	0 0 38
135	Linwala (tank)	1 0 2
136	Talakolapellaeliyeatmaga	0 3 13
137	Do.	3 3 11
138	Do.	0 1 37

6 1 21

and bounded as follows : on the north by T. P. 179,022, T. P. 155,502 ; on the east by Parapuwa *alias* Talakolapelessaeliya claimed by the Crown ; on the south and west by T. P. 155,502.



Surveyor-General's Office,
Colombo, November 22, 1911.

Scale of 8 Chains to an Inch.

A. H. G. DAWSON,
for Surveyor-General.

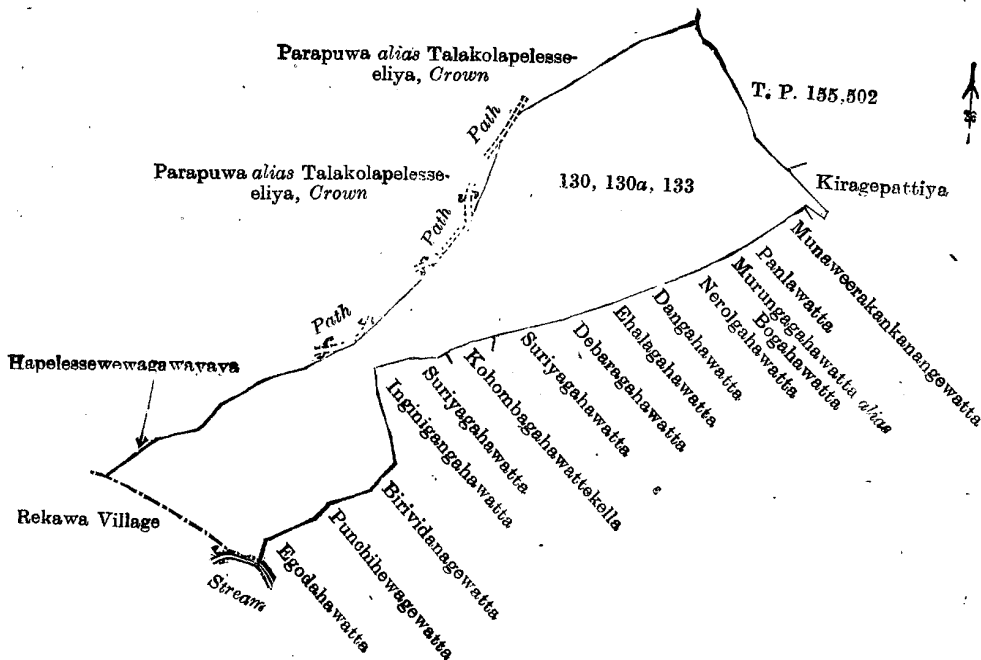
XVII.—Preliminary plan 323.

Situation : Kahandawa village in West Giruwa pattu of Hambantota District.

Lot.	Name of Land.	Extent, A. R. P.
130	Parappuwa <i>alias</i> Talakolapelessaeliya	13 2 19
130a	Do.	0 1 31
133	Hapelessewewagawayaya	6 1 26

20 1 36

and bounded as follows : on the north by Hapelessewagawayaya claimed by Don Bastian Saranasooriya Jayawickrama, a path, Hapelessewagawayaya claimed by Don Bastian Saranasooriya Jayawickrama, a path, Parapuwa *alias* Talakolapelessaeliya claimed by the Crown ; on the east by T. P. 155,502, Kiragepattiya claimed by Munaweerakankanange Dineshami ; on the south by Munaweerakankanange-watta claimed by M. K. Danieshami, Pangalawatta claimed by Liyanage Don Mathes, Murungagahawatta *alias* Bogahawatta claimed by Senapatabendige Subehami and others, Nerolagahawatta claimed by Ediriweera Kattadige Balahami and others, Dangahawatta claimed by ditto, Ehalagahawatta claimed by Kalutotage Abaranhami and others, Debaragahawatta claimed by D. T. K. Gunawardena and others, Suriyagahawatta claimed by J. A. Patabendige Babun Appu, Kohombagahawattakella claimed by Don S. Saranasooriya, Suriyagahawatta claimed by W. E. A. P. Don Charles, Ingiriyangahawatta claimed by Wijesuriyage Janis Appu, Birividanagewatta claimed by Liyanage Dineshami, Punchedawegawatta claimed by Liyanage Dineshami, Egodahawatta claimed by Don Bastian Saranasooriya Jayawickrama ; on the west by a stream, the village limit of Rekawa.



Surveyor-General's Office,
Colombo, November 22, 1911.

Scale of 8 Chains to an Inch.

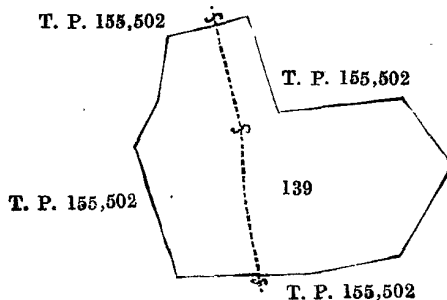
A. H. G. DAWSON,
for Surveyor-General.

XVIII.—Preliminary plan 323.

Situation : Kahandawa village in West Giruwa pattu of Hambantota District.

Lot.	Name of Land.	Extent, A. R. P.
139	Visseyaya (P. P. 1,784/3,468 and 3,469)	9 3 10

and bounded as follows : on the north, east, south, and west by T. P. 155,502.



Surveyor-General's Office,
Colombo, November 22, 1911.

Scale of 8 Chains to an Inch.

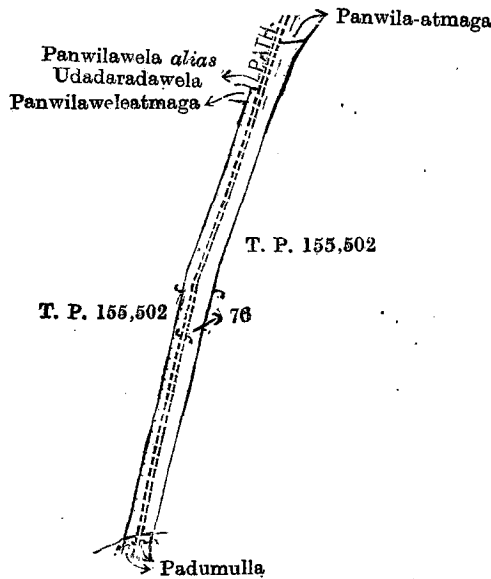
A. H. G. DAWSON,
for Surveyor-General.

XIX.—Preliminary plan 323.

Situation : Kahandawa village in West Giruwa pattu of Hambantota District.

Lot.	Name of Land.	Extent, A. R. P.
76	Obeyskaragelabims (road reservation)	1 3 21

and bounded as follows : on the north by Panwila-atmaga claimed by Dikwelle Vidanage Don Andiris, the trustee of Kahandawa temple ; on the east by T. P. 155,502 ; on the south by Padumulla claimed by Deundara Vidanage Don Andiris on behalf of village temple ; on the west by T. P. 155,502, Panwilaweleatmaga claimed by the Kahandawa temple, Panwilewela *alias* Udadaradawela claimed by the Kahandawa pansala and others, a path.



Surveyor-General's Office,
Colombo, November 22, 1911.

Scale of 8 Chains to an Inch.

A. H. G. DAWSON,
for Surveyor-General.

Hambantota S. O. 15—1912.

Hambantota Notice No. 4,375.

Notice under "The Waste Lands Ordinances of 1897, 1899, 1900, and 1903."

TAKE notice that unless within three months from March 8, 1912, the persons, if any, who claim any interest in the lands hereinafter mentioned or in any one or more of such lands make claim in person or in writing to the said lands or any of them or to some interest therein to W. E. Wait, Esq., Special Officer appointed under section 28 of "The Waste Lands Ordinances of 1897, 1899, 1900, and 1903," at his office at Fort, Colombo :

Such Special Officer, in pursuance of the powers vested in him by the said Ordinances will declare by writing under his hand that the said land or such of them, as to which not claim has been made, are the property of the Crown.

W. E. WAIT,
Special Officer.

Description of the Lands referred to.

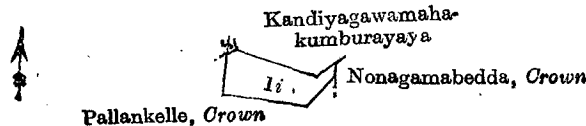
The following lots situated in the village of Lunama, in the East Giruwa pattu of the Hambantota District, in the Southern Province, as described in the annexed diagrams :—

I.—Preliminary plan 467.

Situation : Lunama village in East Giruwa pattu of Hambantota District.

Lot.	Name of Land.	Extent, A. R. P.
1i	Pansalekumburepallankella	0 3 1

and bounded as follows : on the north by Kandiyagawamahakumburayaya claimed by Mallawaraja Don Andrias Abeysekera and others ; on the east by Nonagamabedda declared to be Crown property under the Waste Lands Ordinances, Pallankella declared to be Crown property under the Waste Lands Ordinances ; on the south and west by Pallankella declared to be Crown property under the Waste Lands Ordinances.



Surveyor-General's Office,
Colombo, February 13, 1912.

Scale of 8 Chains to an Inch.

A. H. G. DAWSON,
for Surveyor-General.

II.—Preliminary plan 467.

Situation : Lunama village in East Giruwa pattu of Hambantota District.

Lot.	Name of Land.	Extent, A. R. P.
1h1	Kirimadamullegodawana (swamp)	0 0 12

and bounded as follows : on the north by a bund ; on the east by T. P. 222,067 ; on the south and west by Siyambalagahakoratuwa sold by the Crown.



Surveyor-General's Office,
Colombo, February 13, 1912.

Scale of 8 Chains to an Inch.

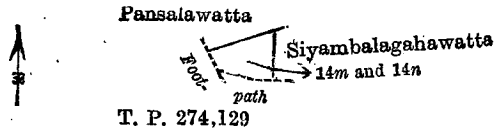
A. H. G. DAWSON,
for Surveyor-General.

III.—Preliminary plan 467.

Situation : Lunama village in East Giruwa pattu of Hambantota District.

Lot.	Name of Land.	Extent, A. R. P.
14m	Malitangahawatta	0 0 21
14n	Kiramagewatta	0 1 3
		0 1 24

and bounded as follows : on the north by Pansalawatta claimed by Ratanajoti Terunnanse ; on the east by Siyambalahawatta granted at half-improved value ; on the south and west by a footpath (T. P. 274,129).



Surveyor-General's Office,
Colombo, February 13, 1912.

Scale of 8 Chains to an Inch.

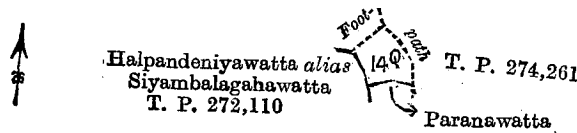
A. H. G. DAWSON,
for Surveyor-General.

IV.—Preliminary plan 467.

Situation : Lunama village in East Giruwa pattu of Hambantota District.

Lot.	Name of Land.	Extent, A. R. P.
14q	Dehigahawatta	0 1 30

and bounded as follows : on the north by a footpath ; on the east by a footpath (T. P. 274,261) ; on the south by Parawatta granted at half-improved value ; on the west by Halpandeniya *alias* Siyambalahawatta granted at half-improved value (T. P. 272,110).



Surveyor-General's Office,
Colombo, February 13, 1912.

Scale of 8 Chains to an Inch.

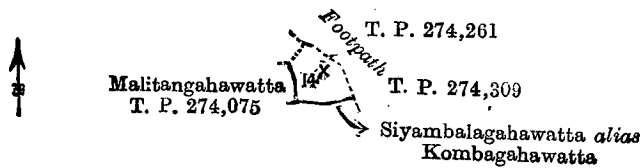
A. H. G. DAWSON,
for Surveyor-General.

V.—Preliminary plan 467.

Situation : Lunama village in East Giruwa pattu of Hambantota District.

Lot.	Name of Land.	Extent, A. R. P.
14x	Paluwatta	0 1 37

and bounded as follows : on the north by a footpath (T. P. 274,261) ; on the east by a footpath (T. P. 274,309) ; on the south by Siyambalahawatta *alias* Kohombalahawatta claimed by Hewa Patabendige Dingihamy ; on the west by Malitangahawatta granted at half-improved value (T. P. 274,075).



Surveyor-General's Office,
Colombo, February 13, 1912.

Scale of 8 Chains to an Inch.

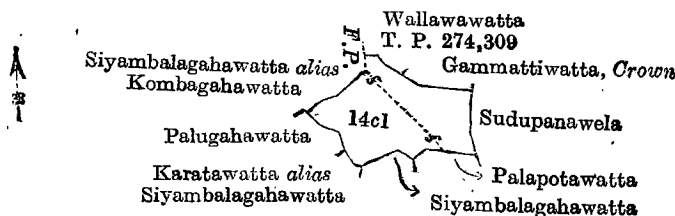
A. H. G. DAWSON,
for Surveyor-General.

VI.—Preliminary plan 467.

Situation : Lunama village in East Giruwa pattu of Hambantota District.

Lot.	Name of Land.	Extent, A. R. P.
14c1	Ikiliyawalamulla	1 3 22

and bounded as follows : on the north by Wallawawatta granted at half-improved value (T. P. 274,309), Gammattiwatta declared to be Crown property under the Waste Lands Ordinances ; on the east by Sudupanawela (private) ; on the south by Palapotawatta granted at half-improved value, Siyambalahawatta granted at half-improved value, Karatawatta *alias* Siyambalahawatta granted at half-improved value, Palugahawatta granted at half-improved value ; on the west by Siyambalahawatta *alias* Kohombalahawatta claimed by Hewa Patabendige Dingihamy.



Surveyor-General's Office,
Colombo, February 13, 1912.

Scale of 8 Chains to an Inch.

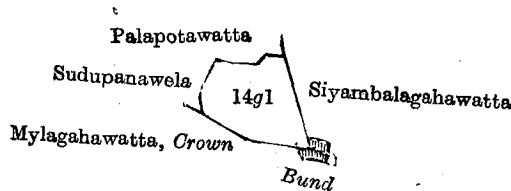
A. H. G. DAWSON,
for Surveyor-General.

VII.—Preliminary plan 467.

Situation : Lunama village in East Giruwa pattu of Hambantota District.

Lot.	Name of Land.	Extent, A. R. P.
14g1	Lewayagawahena	1 1 3

and bounded as follows : on the north by Palapotawatta granted at half-improved value ; on the east by Sudupanawela (private) ; on the south by a bund, Mailagahawatta declared to be Crown property under the Waste Lands Ordinances ; on the west by Siyambalagahawatta granted at half-improved value.



Surveyor-General's Office,
Colombo, February 13, 1912.

Scale of 8 Chains to an Inch.

A. H. G. DAWSON,
for Surveyor-General.

Hambantota S. O. 16—1912.

FINAL ORDERS.

Hambantota S. O. No. 675.

Order under Section 4, Sub-section (1), of "The Waste Lands Ordinances of 1897, 1899, 1900, and 1903," declaring Land to be Crown Property.

In the matter of the land commonly called or known as Talakanatta, situate in the village of Rekawa, in the West Giruwa pattu of the Hambantota District, in the Southern Province, and of "The Waste Lands Ordinances of 1897, 1899, 1900, and 1903."

WHEREAS in pursuance of section 1 of the said Ordinances it was duly notified on July 9, 1909, that if no claim to the land commonly called or known as Talakanatta, situate in the village of Rekawa, in the West Giruwa pattu of the Hambantota District, in the Southern Province, containing in extent 9 acres 3 roods and 17 perches, and shown as lot 114 in preliminary plan 321, as described in the annexed diagram, was made to John George Fraser, Special Officer appointed under section 28 of the said Ordinances, within the period of three months from the date specified in such notice, such land would be deemed the property of the Crown, and dealt with on account of the Crown (*vide* Notice No. 3,496) :

And whereas Doremure Badalge Balohamy on behalf of herself and her children by her first husband, viz., (a) Kamburugamuwa Gamachcharige Carolishamy, (b) ditto Arnolishamy, (c) ditto Mathiashamy (minor), (d) ditto Pichchahamy (minor) made claim thereto, and whereas the said claimants have withdrawn their claims to the said land, I, Walter Ernest Wait, Special Officer appointed under section 28 of the said Ordinances, under and by virtue of the powers vested in me in that behalf by section 4 of the said Ordinances, do hereby, on January 22, 1912, order and declare under section 4, sub-section (1), of the said Ordinances, that the said land, as more fully described herein below, is the property of the Crown.

Description of the Land referred to.

The following lot situated in the village of Rekawa, in the West Giruwa pattu of the Hambantota District, in the Southern Province, as described in the annexed diagram :—

Preliminary plan 321.

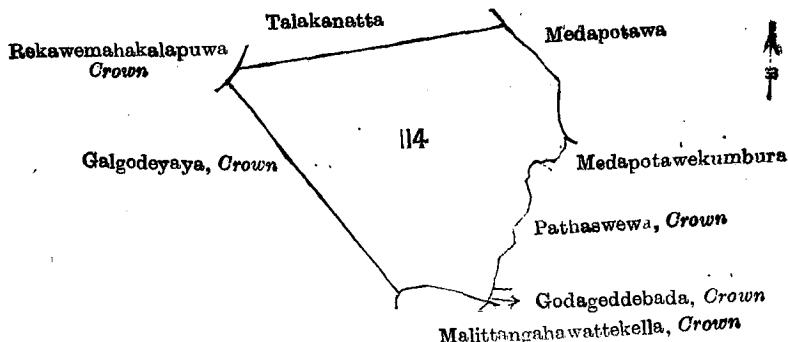
Situation : Rekawa village in West Giruwa pattu of Hambantota District.

Lot.	Name of Land.	Extent, A. R. P.
114	Talakanatta	9 3 17

and bounded as follows : on the north by Rekawemahakalapuwa declared to be the property of the Crown under the Waste Lands Ordinances, Talakanatta declared to be the property of Kamburugamuwe Gamachcharige Carolishamy and others under the Waste Lands Ordinances ; on the east by Medapotawa claimed by Don Deonis Weerawarna, Medapotawekumbura claimed by Don Deonis Weerawarnakula and others, Pathaswewa declared to be the property of the Crown under the Waste Lands Ordinances, Godageddebada declared to be the property of the Crown under the Waste Lands Ordinances ; on the south by Malittangahawattekella declared to be the property of the Crown under the Waste Lands Ordinances, Galgodeyaya declared to be the property of the Crown under the Waste Lands Ordinances : on the west by Galgodeyaya declared to be the property of the Crown under the Waste Lands Ordinances.

January 22, 1912.

W. E. WAIT,
Special Officer.



Surveyor-General's Office,
Colombo, December 13, 1911.

Scale of 8 Chains to an Inch.

A. H. G. DAWSON,
for Surveyor-General.

Hambantota S. O. No. 676.**Order under Section 4, Sub-section (1), of "The Waste Lands Ordinances of 1897, 1899, 1900, and 1903,"
declaring Land to be Crown Property.**

In the matter of the land commonly called or known as Wewbadawetiya, situate in the village of Walakoggala, in the Magam pattu of the Hambantota District, in the Southern Province, and of "The Waste Lands Ordinances of 1897, 1899, 1900, and 1903."

WHEREAS in pursuance of section 1 of the said Ordinances it was duly notified on January 27, 1911, that if no claim to the land commonly called or known as Wewbadawetiya, situate in the village of Walakoggala, in the Magam pattu of the Hambantota District, in the Southern Province, containing in extent 1 acre 2 roods and 34 perches, and shown as lot 13 in preliminary plan 563, as described in the annexed diagram, was made to Malcolm Stevenson, Special Officer appointed under section 28 of the said Ordinances, within the period of three months from the date specified in such notice, such land would be deemed the property of the Crown, and dealt with on account of the Crown (*vide* Notice No. 3,969):

And whereas (1) Don Jakoris Warnakula Edirisuriya of Minietiliya, (2) Don Andris de Silva Warnakulasuriya Gunasekera of Tawaluwila made claim thereto, and whereas the said claimants have withdrawn their claims to the said land, I, Walter Ernest Wait, Special Officer appointed under section 28 of the said Ordinances, under and by virtue of the powers vested in me in that behalf by section 4 of the said Ordinances, do hereby, on January 15, 1912, order and declare under section 4, sub-section (1), of the said Ordinances, that the said land, as more fully described herein below, is the property of the Crown.

Description of the Land referred to.

The following lot situated in the village of Walakoggala, in the Magam pattu of the Hambantota District, in the Southern Province, as described in the annexed diagram:—

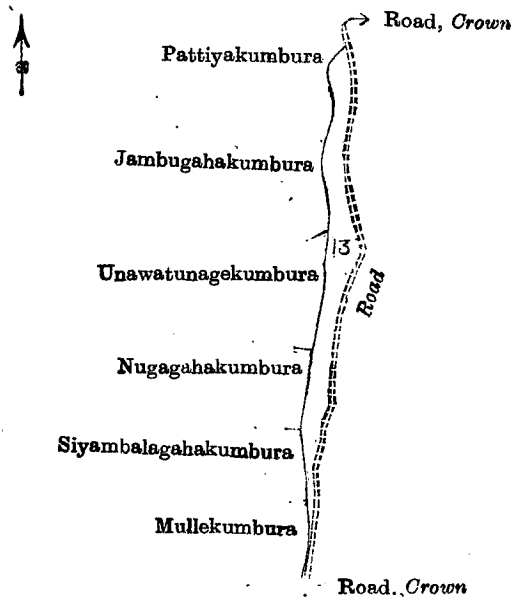
Preliminary plan 563.

Situation: Walakoggala village in Magam pattu of Hambantota District.

Lot.	Name of Land.	Extent, A. R. P.
13	Wewbadawetiya	1 2 34

and bounded as follows: on the north by Pattiyakumbura claimed by Kiriappu Gamaya and others; on the east by a road declared to be the property of the Crown under the Waste Lands Ordinances; on the south by Mulekumbura sold under the Waste Lands Ordinances to Don Jakoris Warnakula Edirisuriya and two others; on the west by Siyambalagahakumbura sold under the Waste Lands Ordinances to Don Jakoris Warnakula Edirisuriya and two others, Nugagahakumbura sold under the Waste Lands Ordinances to ditto, Unawatunagekumbura sold under the Waste Lands Ordinances to ditto, Jambugahakumbura claimed by Don Baban Gunawardana and others, Pattiyakumbura claimed by Kiriappu Gamaya and others.

January 15, 1912.

W. E. WAIT,
Special Officer.Surveyor-General's Office,
Colombo, December 4, 1911.

Scale of 8 Chains to an Inch.

A. H. G. DAWSON,
for Surveyor-General.**Hambantota S. O. No. 677.****Order under Section 2 of "The Waste Lands Ordinances of 1897, 1899, 1900, and 1903,"
declaring Lands to be Crown Property.**

In the matter of the lands commonly called or known as Welbeddewetiya, Pansalawatta, &c., situate in the village of Walakoggala, in the Magam pattu of the Hambantota District, in the Southern Province, and of "The Waste Lands Ordinances of 1897, 1899, 1900, and 1903."

THE notice required by section 1 of "The Waste Lands Ordinances of 1897, 1899, 1900, and 1903," having been duly published in manner prescribed by that section in respect of the above-named lands (*vide* Notice No. 3,969), and no claim having been made to the said lands or to any interest therein within the period of three months from the date specified in the said notice, I, Walter Ernest Wait, Special Officer appointed under section 28 of the said Ordinances, under and by virtue of the powers vested in me in that behalf by section 2 of the said Ordinances, do hereby, on January 15, 1912, order and declare that the said lands, as more fully described herein below, situate in the village of Walakoggala, in the Magam pattu of the Hambantota District, in the Southern Province, and shown as lots 2, 2b, 3, 3b, 3d, 5, 6, 6½, 7a, 8, 10, 10a, 10b, 15, 15a, 15c, 16, 17, 18, 19, 20, 21, 22, 23, 24, 25, 26, 27, 28, 29, and 12g in preliminary plan 563, and in the annexed diagrams, and containing in extent 2,535 acres 3 roods and 7 perches, are the property of the Crown.

Description of the Lands referred to.

The following lots situated in the village of Walakoggala, in the Magam pattu of the Hambantota District, in the Southern Province, as described in the annexed diagrams :—

I.—Preliminary plan 563.

Situation: Walakoggala village in Magam pattu of Hambantota District.

Lot.	Name of Land.	Extent, A. R. P.	Lot.	Name of Land.	Extent, A. R. P.
2	Welbeddewetiya ..	3 1 17	18	Paluwewa (abandoned tank) ..	1 1 35
2b	Pansalewatta ..	0 2 13	19	Bolhindawewa (do.) ..	12 0 33
3	Inginiahawadiya ..	2 0 7	20	Maduhanagala, Walakoggala- bedda, Madyabendunakarametiya, Koggalamukalanbedda, Walakog- galakadeolabedda ..	2,352 3 23
3b	Karollagahawatta ..	0 1 0	21	Stream ..	0 0 32
3d	Do. ..	0 0 31	22	Bolindawewa-ara ..	1 0 0
5	Sidilangamakumbura ..	5 0 6	23	Path ..	0 2 20
6	Moderapilihelanawalabedda ..	114 3 20	24	Road ..	0 1 20
6½	Do. ..	0 0 26	25	Do. ..	0 0 26
7a	Moderapilihelawalakumbura ..	0 0 33	26	Do. ..	3 0 32
8	Siddilangewewa (abandoned tank)..	1 3 28	27	Do. ..	1 3 24
10	Adiriyageparanawatta ..	1 1 17	28	Karagaha-ara (stream) ..	2 1 8
10a	Iskolawatta ..	0 0 27	29	Path ..	0 0 6
10b	Adiriyageparanawatta ..	0 0 38			
15	Bogahawatta ..	1 2 11			
15a	Webodawetiya ..	1 0 0			
15c	Bogahawatta ..	0 0 17			
16	Kadaolawewa (tank) ..	22 0 3			2,531 3 22
17	Angunakolawewa (abandoned tank)	0 1 29			

and bounded as follows : on the north by the village limit of Habarattewala ; on the east by the village limit of Ehalajulwewa, the village limit of Udaberagama ; on the south by the village limit of Mahabolana ; on the west by the village limit of Punchihenayagama, the village limit of Godakoggala.

NOTE.—The following lots lying within the above boundaries are excluded from this part of the order, and their aggregate acreage of 413 acres 1 rood and 11 perches, is not included in the acreage of 2,531 acres 3 roods and 22 perches given above :—

Lot.	Name of Land.	Extent, A. R. P.	Lot.	Name of Land.	Extent, A. R. P.
1	Malgahawatta ..	0 0 23	12b	Nugagahakumbura ..	1 2 0
2a	Pansalewatta ..	2 0 23	12c	Siyambalagahakumbura ..	1 1 30
3a	Lunuweraniyagahawatta ..	0 0 36	12d	Mullekumbura ..	2 3 0
3c	Millagahawatta ..	0 1 9	12e	Suriyagahakumbura ..	3 1 11
4	Godagammeddekumbura ..	41 2 5	12f	Lolugasamagekumbura ..	1 0 0
4a	Sidiliyangekumbura ..	2 0 32	12g	Kadaoluwekandiyapathakele alias Kandiya-addarakumbura ..	3 3 25
6a	Modarapilihelanawalabedda ..	249 2 8	13	Wewbadawetiya ..	1 2 34
6b	Do. ..	2 1 11	14	Koggallewewa ..	2 1 31
7	Modarapilihelawalakumbura ..	0 1 17	15b	Siyambalagahawatta ..	0 0 23
9	Danielgewatta (gangoda) ..	7 0 17			
11	Siyambalagahawatta ..	0 2 27			
12	Kadawalakumbura ..	86 1 32			413 1 11
12a	Unawatunagekumbura ..	2 0 17			

[For Diagram see page 221.]

II.—Preliminary plan 563.

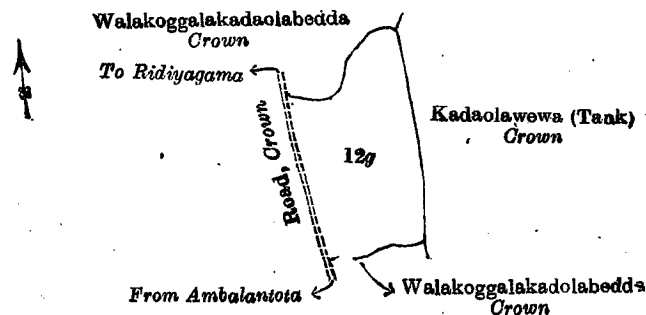
Situation : Walakoggala village in Magam pattu of Hambantota District.

Lot.	Name of Land.	Extent, A. R. P.
12g	Kadaoluwekandiyapathakele alias Kandiya-addarakumbura ..	3 3 25

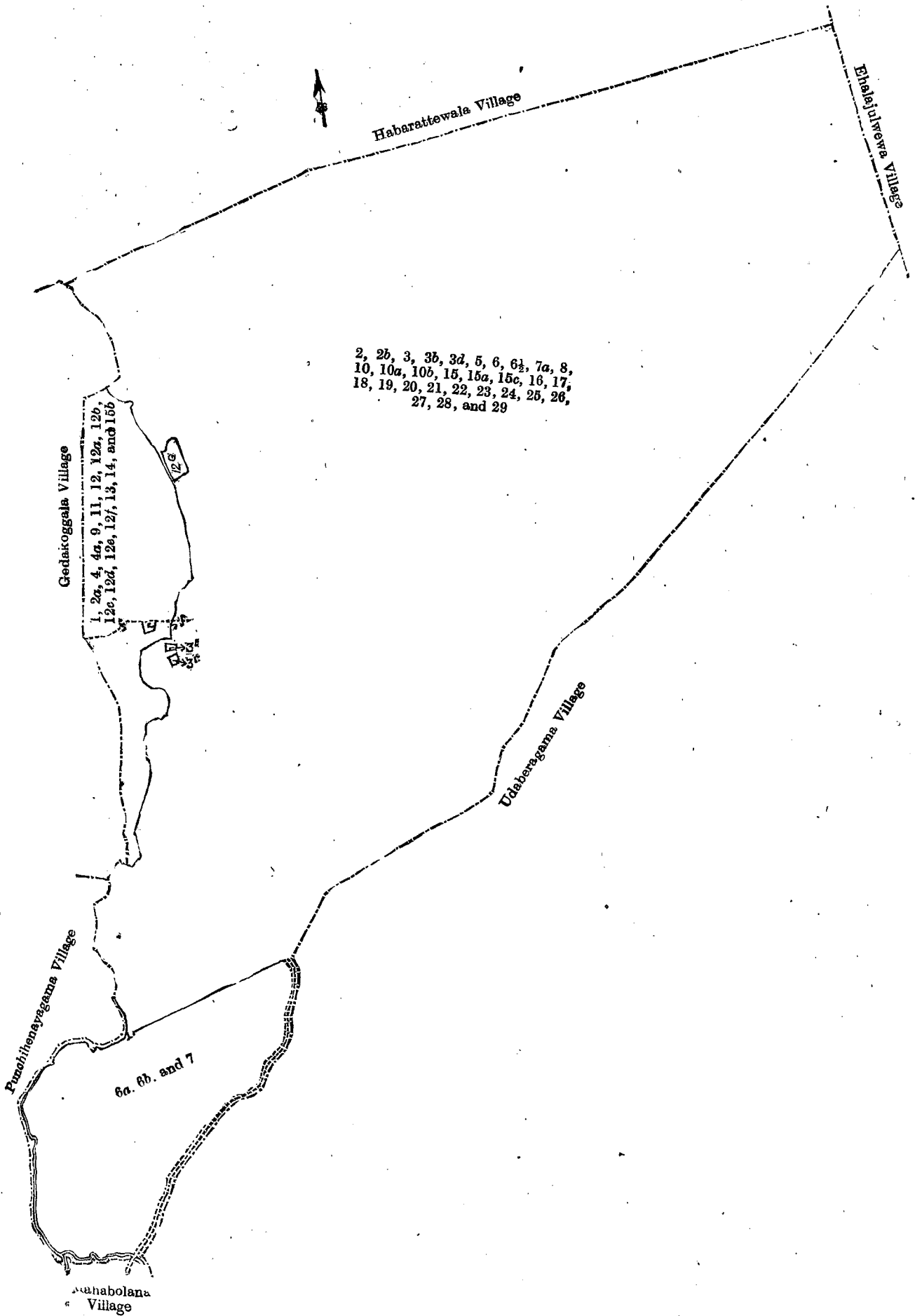
and bounded as follows : on the north by Walakoggalakadaolabedda declared to be the property of the Crown under the Waste Lands Ordinances ; on the east by Kadaolawewa (tank) declared to be the property of the Crown under the Waste Lands Ordinances ; on the south by Walakoggalakadolabedda declared to be the property of the Crown under the Waste Lands Ordinances ; on the west by the road from Ambalantota to Ridiyagama.

January 15, 1912.

W. E. WAIT,
Special Officer.



Scale of 8 Chains to an Inch.



Scale of 8 Chains to an Inch.

Surveyor-General's Office,
Colombo, August 16, 1911,

A. H. G. DAWSON,
for Surveyor-General.

Hambantota S. O. No. 678.

Order under Section 4, Sub-section (1), of "The Waste Lands Ordinances of 1897, 1899, 1900, and 1903."

In the matter of the lands commonly called or known as Unawatunagekumbura, Nugagahakumbura, &c., situate in the village of Walakoggala, in the Magam pattu of the Hambantota District, in the Southern Province, and of "The Waste Lands Ordinances of 1897, 1899, 1900, and 1903."

WHEREAS in pursuance of section 1 of the said Ordinances it was duly declared and notified on January 27, 1911, that if no claim to the lands commonly called or known as Unawatunagekumbura, Nugagahakumbura, &c., situate in the village of Walakoggala, in the Magam pattu of the Hambantota District, in the Southern Province, containing in extent 12 acres and 18 perches, and shown as lots 12a, 12b, 12c, 12d, 12e, and 12f in preliminary plan 563, and in the annexed diagram, was made to Malcolm Stevenson, Special Officer appointed under section 28 of the said Ordinances, within the period of three months from the date specified in the said notice, such lands would be declared the property of the Crown, and dealt with on account of the Crown (*vide* Notice No. 3,969):

And whereas (1) Don Jakoris Warnakula Edirisuriya of Minietiliya, (2) Don Andrés de Silva Warnakulasuriya Gunasekera of Tawaluwila, made claim thereto, and John George Fraser, Special Officer appointed under section 28 of the said Ordinances, made due inquiry into such claim, and whereas the said claimants and the aforesaid John George Fraser, with the consent of His Excellency the Governor, came to an agreement in writing dated October 5, 1911, concerning the said lands, under section 4, sub-section (1), of the said Ordinances, whereby it was agreed that the said claimants and James Dias Warnakulasuria Gunasekera should be declared the purchasers of the said lands upon payment to the Settlement Officer of a sum of One hundred and Twenty-two Rupees only (Rs. 122), as the purchase amount of the said lands, and whereas the said amount has been duly paid by the said claimants, they along with James Dias Warnakulasuriya Gunasekera are hereby, in pursuance of the agreement afore-mentioned, declared to be the purchasers of the said lands, as more fully described herein below.

Description of the Lands referred to.

The following lots situated in the village of Walakoggala, in the Magam pattu of the Hambantota District, in the Southern Province, as described in the annexed diagrams:—

Preliminary plan 563.

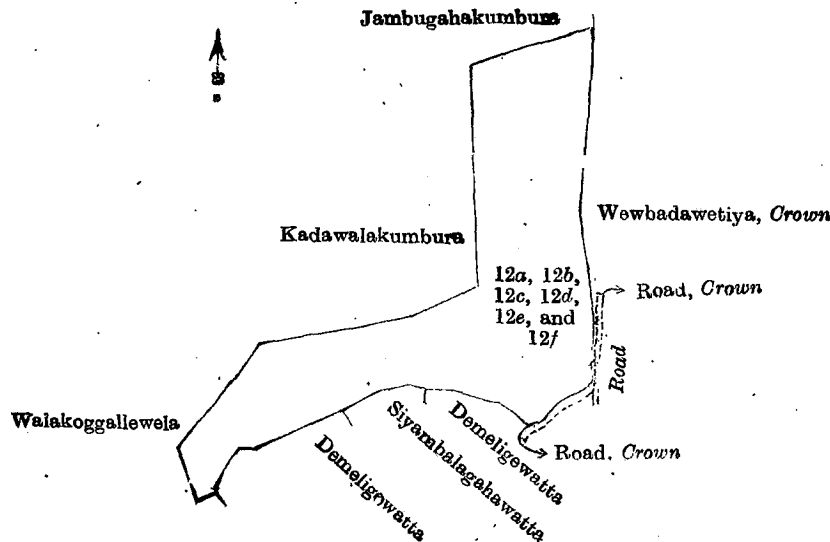
Situation: Walakoggala village in Magam pattu of Hambantota District.

Lot.	Name of Land.	Extent, A. R. P.
12a	Unawatunagekumbura	2 0 17
12b	Nugagahakumbura	1 2 0
12c	Siyambalagahakumbura	1 1 30
12d	Mullekumbura	2 3 0
12e	Sooriyagahakumbura	3 1 11
12f	Lolugaspamagekumbura	1 0 0
		12 0 18

and bounded as follows: on the north by Jambugahakumbura claimed by Don Babun Gunawardana and others; on the east by Wewbadawetiya declared to be the property of the Crown under the Waste Lands Ordinances, a road claimed by Crown; on the south by a road claimed by Crown, Demeligewatta (private), Siyambalagahawatta (private), Demeligewatta (private), Walakoggallewela claimed by Jayasekeragajahingamage Don Allis and others; on the west by Walakoggallewela claimed by Jayasekeragajahingamage Don Allis and others, Kadawalakumbura (private).

January 15, 1912.

W. E. WATT,
Special Officer.



Scale of 8 Chains to an Inch.

Surveyor-General's Office,
Colombo, December 4, 1911.

A. H. G. DAWSON,
for Surveyor-General.

Hambantota S. O. No. 679.**Order under Section 4, Sub-section (1), of "The Waste Lands Ordinances of 1897, 1899, 1900, and 1903,"
admitting Land to be Private Property.**

In the matter of the land commonly called or known as Talakanatta, situate in the village of Rekawa, in the West Giruwa pattu of the Hambantota District, in the Southern Province, and of "The Waste Lands Ordinances of 1897, 1899, 1900, and 1903."

WHEREAS in pursuance of section 1 of the said Ordinances it was duly notified on July 9, 1909, that if no claim to the land commonly called or known as Talakanatta, situate in the village of Rekawa, in the West Giruwa pattu of the Hambantota District, in the Southern Province, containing in extent 1 acre 3 roods and 24 perches, and shown as lot 114b in preliminary plan 321, as described in the annexed diagram, was made to John George Fraser, Special Officer appointed under section 28 of the said Ordinances, within the period of three months from the date specified in such notice, such land would be deemed the property of the Crown, and dealt with on account of the Crown (*vide* Notice No. 3,496):

And whereas Doremure Badalge Balahamy on behalf of herself and her children by her first husband, viz., (a) Kamburugamuwa Gamachcharige Carolishamy, (b) Kamburugamuwa Gamachcharige Arnolishamy, (c) Kamburugamuwa Gamachcharige Mathiashamy (minor), (d) Kamburugamuwa Gamachcharige Pichchohamy (minor) made claim thereto, and Howard Orme Fox and Charles Valentine Brayne, Special Officers appointed under section 28 of the said Ordinances, made due inquiry into such claim. I, Walter Earnest Wait, Special Officer appointed under section 28 of the said Ordinances, with the consent of His Excellency the Governor, do hereby admit the claim of the said Doremure Badalge Balahamy for herself and as the duly appointed representative of her minor children (1) Kamburugamuwa Gamachcharige Mathiashamy and (2) Kamburugamuwa Gamachcharige Pichchohamy, and Kamburugamuwa Gamachcharige Carolishamy and Kamburugamuwa Gamachcharige Arnolishamy, to the said land, as more fully described herein below, under section 4, sub-section (1), of the said Ordinances.

Description of the Land referred to.

The following lot situated in the village of Rekawa, in the West Giruwa pattu of the Hambantota District, in the Southern Province, as described in the annexed diagram:—

Preliminary plan 321.

Situation: Rekawa village in West Giruwa pattu of Hambantota District.

Lot.	Name of Land.	Extent, A. R. P.
114b	Talakanatta	1 3 24

and bounded as follows: on the north by Talakanattewatta claimed by Kamburugamuwa Gamachcharige Carolis and others; on the east by Medapotawa claimed by Don Deonis Weerawarna; on the south Talakanatta declared to be the property of the Crown under the Waste Lands Ordinances; on the west by Rekawemahakalapuwa declared to be the property of the Crown under the Waste Lands Ordinances.

January 22, 1912.

W. E. WAIT,
Special Officer.



Surveyor-General's Office,
Colombo, December 13, 1911.

Scale of 8 Chains to an Inch

A. H. G. DAWSON,
for Surveyor-General.

Hambantota S. O. No. 680.**Order under Section 4, Sub-section (1), of "The Waste Lands Ordinances of 1897, 1899, 1900, and 1903,"
admitting Lands to be Private Property.**

In the matter of the lands commonly called or known as Udawanageruppa and Bogahahena, situate in the village of Udagomadiya, in the West Giruwa pattu of the Hambantota District, in the Southern Province, and of "The Waste Lands Ordinances of 1897, 1899, 1900, and 1903."

WHEREAS in pursuance of section 1 of the said Ordinances it was duly notified on March 12, 1909, that if no claim to the lands commonly called or known as Udawanageruppa and Bogahahena, situate in the village of Udagomadiya, in the West Giruwa pattu of the Hambantota District, in the Southern Province, containing in extent 14 acres 1 rood and 17 perches, and shown as lot 2h in preliminary plan 195, as described in the annexed diagram, was made to Walter Ernest Wait, Special Officer appointed under section 28 of the said Ordinances, within the period of three months from the date specified in such notice, such lands would be deemed the property of Crown, and dealt with on account of the Crown (*vide* Notice No. 3,367):

And whereas Dionisious Abeysundara Weerasinha made claim thereto, and I, Walter Ernest Wait, Special Officer appointed under section 28 of the said Ordinances, made due inquiry into such claim, I, with the consent of His Excellency the Governor, do hereby admit the claim of the said claimant to the said lands, as more fully described herein below, under section 4, sub-section (1), of the said Ordinances.

Description of the Land referred to.

The following lot situated in the village of Udagomadiya, in the West Giruwa pattu of the Hambantota District in the Southern Province, as described in the annexed diagram:—

Preliminary plan 195.

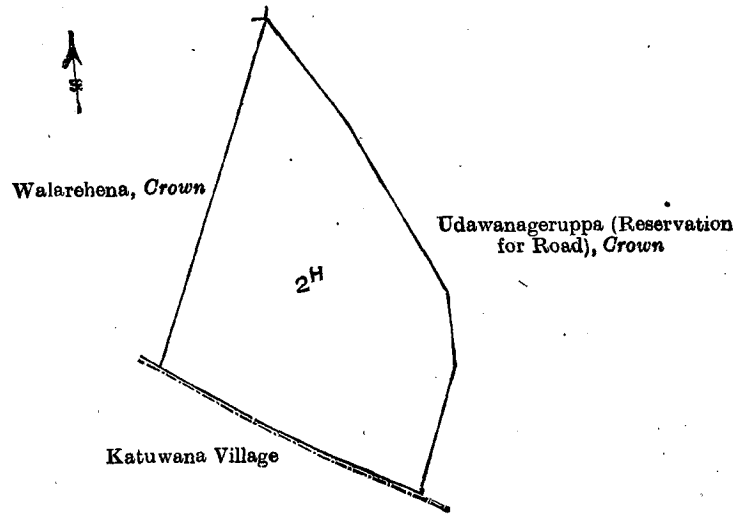
Situation: Udagomadiya village in West Giruwa pattu of Hambantota District.

Lot.	Name of Land.	Extent, A. R. P.
2h	Udawanageruppa and Bogahahena	14 1 17

and bounded as follows: on the north and east by Udawanageruppa (reservation for road) to be declared the property of the Crown under the Waste Lands Ordinances; on the south by the village limit of Katuwana; on the west by Walarehena claimed by Crown.

January 11, 1912.

W. E. WAIT,
Special Officer.



Surveyor-General's Office,
Colombo, November 30, 1911.

Scale of 8 Chains to an Inch.

A. H. G. DAWSON,
for Surveyor-General.

Hambantota S. O. No. 681.

Order under Section 2 of "The Waste Lands Ordinances of 1897, 1899, 1900, and 1903," declaring Lands to be Crown Property.

In the matter of the lands commonly called or known as Kalagahahenakella, Pansalagodawatta, &c., situate in the village of Mellaketigoda, in the East Giruwa pattu of the Hambantota District, in the Southern Province, and of "The Waste Lands Ordinances of 1897, 1899, 1900, and 1903."

THE notice required by section 1 of "The Waste Lands Ordinances of 1897, 1899, 1900, and 1903," having been duly published in manner prescribed by that section in respect of the above-named lands (*vide* Notice No. 4,154), and no claim having been made to the said lands or to any interest therein within the period of three months from the date specified in the said notice, I, Charles Valentine Brayne, Special Officer appointed under section 28 of the said Ordinances, under and by virtue of the powers vested in me in that behalf by section 2 of the said Ordinances, do hereby on January 23, 1912, order and declare that the said lands, as more fully described herein below, situate in the village of Mellaketigoda, in the East Giruwa pattu of the Hambantota District, in the Southern Province, and shown as lots 20, 21, 38, 46, 48, 19, 12c, 12d, 12i, 14b, and 15 in preliminary plan 389, and in the annexed diagrams, and containing in extent 6 acres and 22 perches, are the property of the Crown.

Description of the Lands referred to.

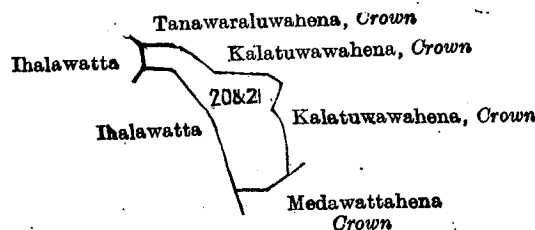
The following lots situated in the village of Mellaketigoda, in the East Giruwa pattu of the Hambantota District, in the Southern Province, as described in the annexed diagrams :—

I.—Preliminary plan 389. Field sheet P/11/17-25.

Situation : Mellaketigoda village in East Giruwa pattu of Hambantota District.

Lot.	Name of Land.	Extent, A. R. P.
20	Kalagahahenakella	1 0 15
21	Do.	0 2 16
		1 2 31

and bounded as follows : on the north by Tanawaraluwahena declared to be Crown property under the Waste Lands Ordinances, Kalatuwawahena declared to be Crown property under the Waste Lands Ordinances ; on the east by Kalatuwawahena declared to be Crown property under the Waste Lands Ordinances ; on the south by Medawattahena declared to be Crown property under the Waste Lands Ordinances ; on the west by Ihalawatta claimed by Wickramagey Pedris Hamy and others, Ihalawatta claimed by Manamperegay Don.Peneris.



Surveyor-General's Office,
Colombo, December 10, 1909.

Scale of 8 Chains to an Inch.

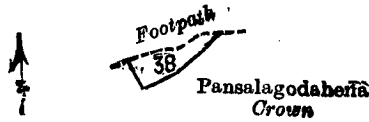
J. B. M. RIDOUT,
for Surveyor-General.

II.—Preliminary plan 389. Field sheet P/11/17-25.

Situation : Mellaketigoda village in East Giruwa pattu of Hambantota District.

Lot.	Name of Land.	Extent, A. R. P.
38	Pansalagodawatta	0 1 9

and bounded as follows : on the north by a footpath ; on the east, south, and west by Pansalagodahena declared to be Crown property under the waste Lands Ordinances.



Surveyor-General's Office,
Colombo, December 10, 1909.

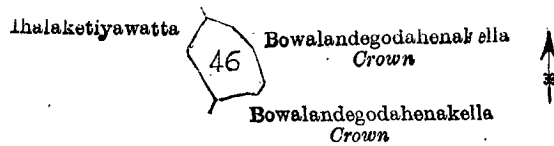
Scale of 8 Chains to an Inch.

J. B. M. RIDOUT,
for Surveyor-General.

III.—Preliminary plan 389. Field sheet P/11/17-25.
Situation : Mellaketigoda village in East Giruwa pattu of Hambantota District.

Lot.	Name of Land.	Extent, A. R. P.
46	Kiriwanaketiya <i>alias</i> Bowalandegodahenakella	0 2 34

and bounded as follows : on the north by Ihalaketiawatta claimed by Dandeniya-aratchigey Samel Appu, Bowalandegodahenakella declared to be Crown property under the Waste Lands Ordinances ; on the east by Bowalandegodahenakella declared to be Crown property under the Waste Lands Ordinances ; on the south by Bowalandegodahenakella declared to be Crown property under the Waste Lands Ordinances ; on the west by Ihalaketiawatta claimed by Dandeniya-aratchigey Samel Appu.



Surveyor-General's Office,
Colombo, December 10, 1909.

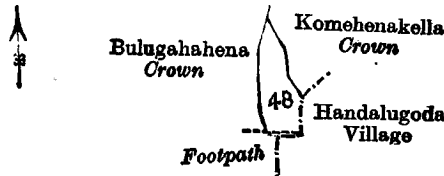
Scale of 8 Chains to an Inch.

J. B. M. RIDOUT,
for Surveyor-General.

IV.—Preliminary plan 389. Field sheet P/11/18-26.
Situation : Mellaketigoda village in East Giruwa pattu of Hambantota District.

Lot.	Name of Land.	Extent, A. R. P.
48	Komehenakella	0 2 20

and bounded as follows : on the north by Komehenakella claimed by the Crown ; on the east by the village limit of Handalugoda ; on the south by the village limit of Handalugoda, a footpath ; on the west by Bulugahahena declared to be Crown property under the Waste Lands Ordinances.



Surveyor-General's Office,
Colombo, December 10, 1909.

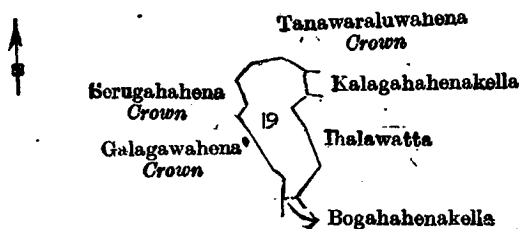
Scale of 8 Chains to an Inch.

J. B. M. RIDOUT,
for Surveyor-General.

V.—Preliminary plan 389. Field sheet P/11/17-25.
Situation : Mellaketigoda village in East Giruwa pattu of Hambantota District.

Lot.	Name of Land.	Extent, A. R. P.
19	Ihalawatta	1 0 37

and bounded as follows : on the north by Tanawaraluwahena declared to be Crown property under the Waste Lands Ordinances ; on the east by Kalagahahenakella claimed by Wickramagey Pedris Hamy, Ihalawatta claimed by Wickramagey Pedris Hamy and others ; on the south by Bogahahenakella claimed by Wickramagey Pedris Hamy ; on the west by Galagawahena declared to be Crown property under the Waste Lands Ordinances, Serugahahena declared to be Crown property under the Waste Lands Ordinances.



Surveyor-General's Office,
Colombo, December 10, 1909.

Scale of 8 Chains to an Inch.

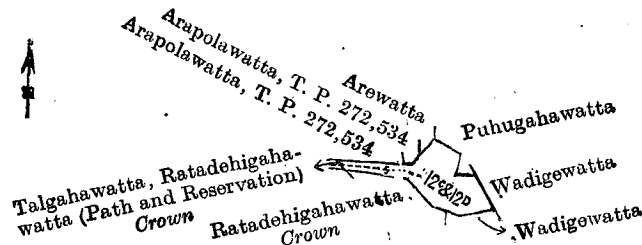
J. B. M. RIDOUT,
for Surveyor-General.

VI.—Preliminary plan 389.

Situation : Mellaketigoda village in East Giruwa pattu of Hambantota District.

Lot.	Name of Land.	Extent, A. R. P.
12c	Parekoratuwa ..	0 2 15
12d	Ratadehigahawatta ..	0 0 17
		0 2 32

and bounded as follows : on the north by Arapolawatta sold by the Crown (T. P. 272,534), Arewatta sold by the Crown ; on the east by Puhugahawatta claimed by Dandeniya-arachchige Baba Appu and others ; on the south by Wadigewatta claimed by the Crown and Kettiapage Sinno ; on the west by Ratadehigahawatta claimed by the Crown and Nedungodage Simanhamy, Talgahawattaratadehigahahena (path and reservation) claimed by the Crown.

Surveyor-General's Office,
Colombo, June 14, 1911.

Scale of 8 Chains to an Inch.

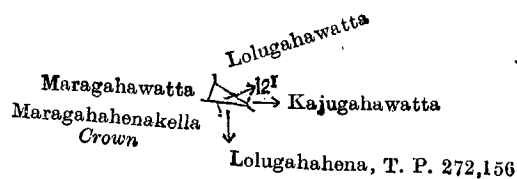
A. H. G. DAWSON,
for Surveyor-General.

VII.—Preliminary plan 389.

Situation : Mellaketigoda village in East Giruwa pattu of Hambantota District.

Lot.	Name of Land.	Extent, A. R. P.
12i	Lolugahawatta ..	0 0 10

and bounded as follows : on the north by Lolugahawatta claimed by Dandeniya-arachchige Dinakahamy ; on the east by Kajugahawatta sold by the Crown ; on the south by Lolugahahena sold by the Crown (T. P. 272,156), Maragahahenakella declared to be Crown property under the Waste Lands Ordinances ; on the west by Maragahawatta claimed by Henpita-gamage Thinohamy.

Surveyor-General's Office,
Colombo, June 14, 1911.

Scale of 8 Chains to an Inch.

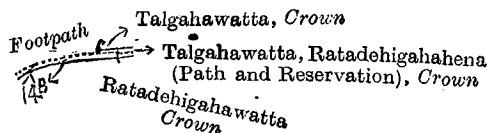
A. H. G. DAWSON,
for Surveyor-General.

VIII.—Preliminary plan 389.

Situation : Mellaketigoda village in East Giruwa pattu of Hambantota District.

Lot.	Name of Land.	Extent, A. R. P.
14b	Ratadehigahawatta (path) ..	0 0 9

and bounded as follows : on the north by a footpath, Talgahawatta claimed by the Crown ; on the east by Talgahawatta ; Ratadehigahahena (path and reservation) claimed by the Crown ; on the south by Ratadehigahawatta sold by the Crown on the west by a footpath.

Surveyor-General's Office,
Colombo, June 14, 1911.

Scale of 8 Chains to an Inch.

A. H. G. DAWSON,
for Surveyor-General.

IX.—Preliminary plan 389.

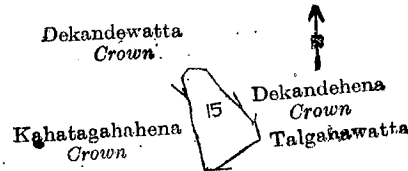
Situation : Mellaketigoda village in East Giruwa pattu of Hambantota District.

Lot.	Name of Land.	Extent, A. R. P.
15	Dekandewatta ..	0 3 0

and bounded as follows : on the north by Dekandewatta claimed by the Crown ; on the east by Dekandewatta claimed by the Crown, Dekandehena declared to be Crown property under the Waste Lands Ordinances ; on the south by Talgahawatta claimed by Wijehinge Babunhamy, Kahatagahahena declared to be Crown property under the Waste Lands Ordinances ; on the west by Kahatagahahena declared to be Crown property under the Waste Lands Ordinances, Dekandewatta claimed by the Crown.

January 23, 1912.

C. V. BRAYNE,
Special Officer.



Surveyor-General's Office,
Colombo, June 14, 1911.

Scale of 8 Chains to an Inch.

A. H. G. DAWSON,
for Surveyor-General.

Hambantota S. O. No. 682.

Order under Section 4, Sub-section (1), of "The Waste Lands Ordinances of 1897, 1899, 1900, and 1903," declaring Lands to be Crown Property.

In the matter of the lands commonly called or known as Hettiyapokunewewa, Hettiyapokunedeniya, &c., situate in the village of Rekawa, in the West Giruwa pattu of the Hambantota District, in the Southern Province, and of "The Waste Lands Ordinances of 1897, 1899, 1900, and 1903."

WHEREAS in pursuance of section 1 of the said Ordinances it was duly notified on July 9, 1909, that if no claim to the lands commonly called or known as Hettiyapokunewewa, Hettiyapokunedeniya, &c., situate in the village of Rekawa, in the West Giruwa pattu of the Hambantota District, in the Southern Province, containing in extent 330 acres 2 roods and 17 perches, and shown as lots 18, 19, 34, 35, 38, 72, 72g, 72h, 72i, 72j, 72k, 72l, 72m, 72n, 72o, 72p, 72q, 72r, 72t, 72u, 72v, 72w, 72x, 72y in preliminary plan 321, as described in the annexed diagrams, was made to John George Fraser, Special Officer appointed under section 28 of the said Ordinances, within the period of three months from the date specified in such notice, such lands would be deemed the property of the Crown, and dealt with on account of the Crown (*vide* Notice No. 3,496):

And whereas (1) Don Tionis Abedirasuriya, (2) Don Cornelis Abeydira, (3) Don Mathes Wijewira Edirisuriya, (4) Wannibaduge Heenhamy, (5) Jayawickrama Saranasuriya Liyanage Nonohamy, (6) Kirigiganage Bilinduhamy, and (7) Kolluhennedige Abanhamy, made claim thereto, and whereas the aforesaid 1st, 3rd, 4th, 5th, 6th, and 7th claimants and (2a) Engeltina Abeydira, and (2b) Lucy Abeydira (minor) duly represented by Isaac Romy Abeydira, the heirs of the said 2nd claimant who is since dead, have withdrawn their claims to the said lands, I, Walter Ernest Wait, Special Officer appointed under section 28 of the said Ordinances, under and by virtue of the powers vested in me in that behalf by section 4 of the said Ordinance, do hereby, on January 22, 1912, order and declare under section 4, sub-section (1), of the said Ordinances, that the said lands, as more fully described herein below, are the property of the Crown.

Description of the Lands referred to.

The following lots situated in the village of Rekawa, in the West Giruwa pattu of the Hambantota District, in the Southern Province, as described in the annexed diagrams:—

I.—Preliminary plan 321.

Situation: Rekawa village in West Giruwa pattu of Hambantota District.

Lot.	Name of Land.	Extent, A. R. P.	Lot.	Name of Land.	Extent, A. R. P.
18	Hettiyapokunewewa	.. 1 3 38	35	Mahawewa	.. 20 3 28
19	Hettiyapokunedeniya	.. 64 1 27	38	Mahawewapotawa..	.. 0 0 28
34	Mahawewagilma	.. 0 3 12			
					88 1 13

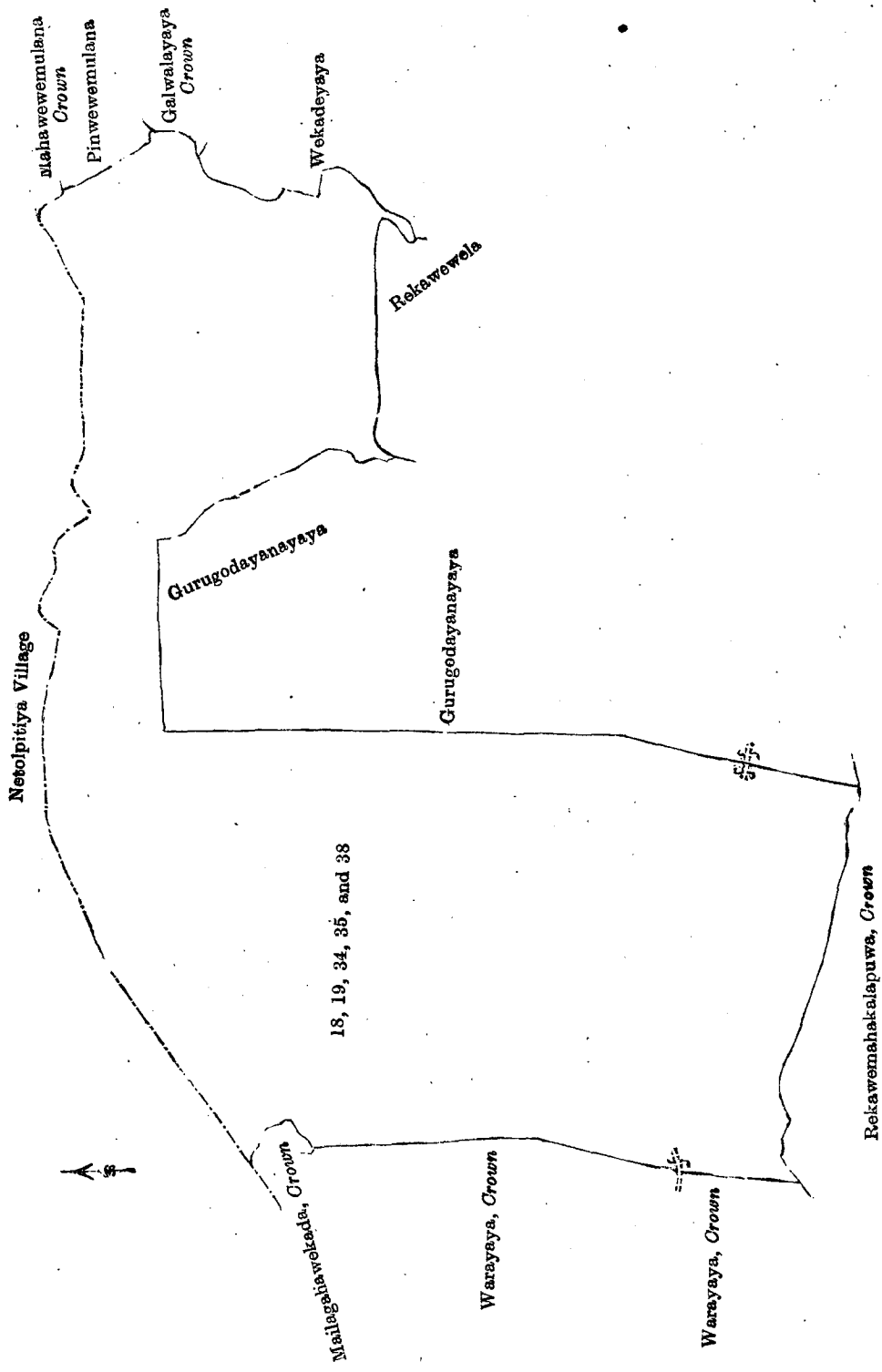
and bounded as follows: on the north by the village limit of Netolpitiya; on the east by Mahawewemulana declared to be the property of the Crown under the Waste Lands Ordinances, Pinwewemulana claimed by Ratnaweeraliyanage Don Bastian, Galwalayaya declared to be the property of the Crown under the Waste Lands Ordinances, Wekadeyaya admitted private; on the south by Rekawewela claimed by W. Ediriweera Patabendige Don Charles, Gurugodayanayaya admitted private, Rekawemahakalapuwa declared to be the property of the Crown under the Waste Lands Ordinances; on the west by Warayaya declared to be the property of the Crown under the Waste Lands Ordinances, Mailagahawekada declared to be the property of the Crown under the Waste Lands Ordinances.

[For Diagram see page 228.]

II.—Preliminary plan 321.

Situation: Rekawa village in West Giruwa pattu of Hambantota District.

Lot.	Name of Land.	Extent, A. R. P.	Lot.	Name of Land.	Extent, A. R. P.
72	Galwalayaya, Welinneyaya, Wekadeyaya, Diyahenegalayaya, Landewalayaya	.. 228 3 4	72p	Lunuweraniyagahawatta	.. 0 1 38
72g	Godageddebedda	.. 1 0 37	72q	Do.	.. 0 1 35
72h	Oratotayaya	.. 1 1 22	72r	Mailagahakoratuwa	.. 0 0 16
72i	Do.	.. 0 2 36	72t	Lunuweraniyagahawatta	.. 0 2 36
72j	Karandagahawatta	.. 0 2 12	72u	Do.	.. 0 0 6
72k	Diulgasyaya, &c. (road reservation)	0 0 10	72v	Do.	.. 0 0 8
72l	Do.	.. 1 2 8	72w	Karagahakoratuwa	.. 0 1 19
72m	Suriyagahawatta	.. 0 3 19	72x	Suriyagahawatta	.. 0 0 31
72n	Palugahawatta	.. 0 0 8	72y	Welinneyaya	.. 4 2 16
72o	Do.	.. 0 0 3			
					242 1 4



Scale of 8 Chains to an Inch.

Surveyor-General's Office,
Colombo, December 13, 1911.

A. H. G. DAWSON,
for Surveyor-General.

and bounded as follows : on the north by the village limit of Kahandawa, Udawewa declared to be the property of the Crown under the Waste Lands Ordinances, the village limit of Kahandawa ; on the east by the minor road from Ranna to Rekawa, Hapalessewewa declared to be the property of the Crown under the Waste Lands Ordinances, Hapalessewela claimed by Don Bastian Jayawickrama Saranasuriya, Suriyagahawatta claimed by Kahakachchi Patabendige Karonchi Appu, Julgahawatta claimed by Juhana Hannedige Sadris Appu, Karandagahawatta claimed by ditto, Sirimantuduwegala declared to be the property of the Crown under the Waste Lands Ordinances, Orawella claimed by the Crown, Neralugahawatta (T. P. 174,988), Siyambalagahawatta claimed by Don Bastian Jayawickrama Saranasuriya, Deberagahawattekella claimed by the Crown, a minor road, Deberagahawatta claimed by the Crown, a minor road, Orawellewatta (reservation for road) claimed by the Crown, T. Ps. 159,000, 175,041, 159,001, 175,042, Orutotayaya (path reservation) declared to

be the property of the Crown under the Waste Lands Ordinances, T. P. 220,090, Suriyagahawatta sold by Crown (T. P. 271,090), Suriyagahawatta claimed by Juhana Hannedige Konnehamy, T. P. 218,216, the sea, Para-appugala *alias* Usgala declared to be the property of the Crown under the Waste Lands Ordinances; on the south by Diyawanagalayaya declared to be the property of the Crown under the Waste Lands Ordinances, Galpokunekoratuwa declared to be the property of the Crown under the Waste Lands Ordinances, the Yoda-ela, the sea, Suriyagahawatta (T. P. 204,225), the sea, Usgala declared to be the property of the Crown under the Waste Lands Ordinances, the sea; on the west by Godelle-tuduwa declared to be the property of the Crown under the Waste Lands Ordinances, Godelleyayekebella declared to be the property of the Crown under the Waste Lands Ordinances, Godelleyaya (T. P. 177,463), Godageddebada claimed by Crown, Suriyagahawatta claimed by ditto, Godageddebada claimed by Crown, Godelleyaya (T. Ps. 138,064, 227,462), Dangahawatta (T. P. 138,063), the Yoda-ela, Beliwinnewewa tank and bund declared to be the property of the Crown under the Waste Lands Ordinances, Medapolawa claimed by Don Deonis Weerawarna and others, Tirawwa claimed by Don Teadoris Weerawarnakula, Landewalayaya declared to be the property of the Crown under the Waste Lands Ordinances, Landewalakoratuwa claimed by Senapatabendige Nadiris, Landewewa declared to be the property of the Crown under the Waste Lands Ordinances, Dangahawatta sold by Crown (T. P. 269,096), Siyambalagahawatta sold by Crown (T. P. 266,362), Dangahawatta sold by Crown, Tirawweatmaga claimed by Don Teadoris Weerawarna, Ranaweeragemulana claimed by W. Ediriweera-arachchipatabendige Don Charlis, Landewalayaya declared to be the property of the Crown under the Waste Lands Ordinances, Lunuweraniyagahawatta claimed by Hatagalage Heenhamy, Kohombagahawatta (T. P. 141,813), Kongahakoratuwa claimed by Hatagalage Heenhamy, Lunuweraniyagahawatta claimed by Komisteru Liyanage Sadris Appu, Lunuweraniyagahawatta claimed by Jayawaranasin Achchige Allis Appu, Eramudugahawatta claimed by Jayawarna Achchige Balahamy, Lunuweraniyagahawatta claimed by Jayawarna Achchige Konnehamy, Suriyagahawatta claimed by Mahamedakalapuwege Carolis, Kohombagahawatta claimed by Pattiyakumburage Dinoris and others, Kongahawatta claimed by Wijewarna Achchige Salohamy, Kongahawatta claimed by the Crown, Lunuweraniyagahawatta claimed by ditto, Neralugahawatta (T. P. 138,072), Pokunewewa declared to be the property of the Crown under the Waste Lands Ordinances, a minor road from Ranna to Rekawa, Pokunewewa declared to be the property of the Crown under the Waste Lands Ordinances, Pansalawatta claimed by trustees of Jayamaha Vihare, Suriyagahakoratuwa claimed by the Crown, Suriyagahawatta claimed by Lokumarakkalage Nonis Appu, Pansalagawawatta (T. P. 141,812), Palugahawatta claimed by Pattiyakumburage Davith, Beligahawatta claimed by W. Ediriweera Patabendi Arachchige Don Charlis, Palugahawatta claimed by Pattiyakumburage Davith, Lunuweraniyagahawatta claimed by Tillawatawana Achchige Nonis Appu, Mailagahakoratuwa claimed by Tillawatawana Achchige Nonis Appu, Mailagahakoratuwa claimed by Kalu Hannedige Don Samuel, Paragahakoratuwa claimed by ditto, Maluwatawanalebima claimed by Don Bastian Saranasuriya Jayawickrama and others, Maluwatawanawela claimed by ditto, Maluwatawanalebima claimed by ditto, Wekadayaya admitted private, Mahawewapotawa declared to be the property of the Crown under the Waste Lands Ordinances, Pinwewamulana claimed by Ratnaweeraliyanage Don Bastian.

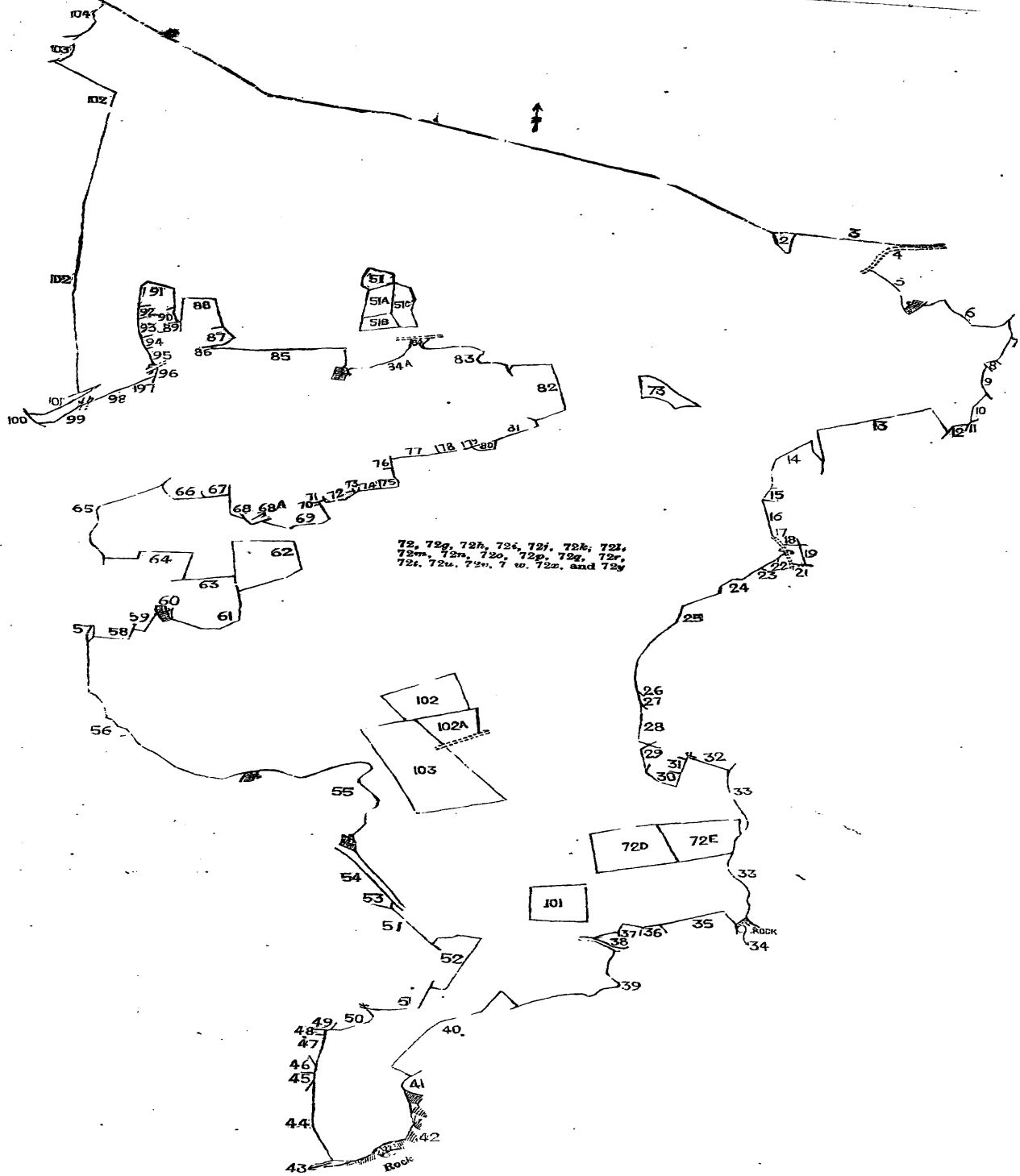
NOTE.—The following lots lying within the above boundaries are excluded from this part of the order and their aggregate acreage of 11 acres 1 rood and 27 perches is not included in the acreage of 242 acres 1 rood and 4 perches given above:—

Lot.	Name of Land.	Extent, A. R. P.
51	Dinugagewalagilma (T. P. 141,811) ..	0 1 3
51a	Pokuneyaya ..	0 1 39
51b	Do. ..	0 0 35
51c	Do. ..	0 1 34
72d	Galwalayaya ..	1 2 10
72e	Galwalayaya (T. P. 229,859) ..	1 1 10
73	Mailagaswekada (tank) ..	0 1 35
101	Malittangahakoratuwa (T. P. 227,463) ..	1 0 11
102	Geekiyanaawalakoratuwa (T. P. 227,464) ..	1 1 2
102a	Beliwinneyaya ..	0 3 2
103	Beliwinneyaya (T. Ps. 208,876, and 208,877) ..	3 2 6
		11 1 27

January 22, 1912.

W. E. WAIT,
Special Officer.

[For Diagram see page 230.]



72, 72g, 72h, 72i, 72k, 72l, 72m, 72n, 72o, 72p, 72q, 72r, 72s, 72u, 72v, 7 to 72w, and 72y

- | | | |
|---|--|---|
| <p>1 Village limit of Kahandawa
 2 Udawewa, <i>Crown</i>
 3 Village limit of Kahandawa
 4 Minor road from Ranna to Rekawa
 5 Hapalessewewa, <i>Crown</i>
 6 Hapalessewewa
 7 Suriyagahawatta
 8 Julgahawatta
 9 Julgahawatta
 10 Karandagahawatta
 11 Sirimantuduwegala, <i>Crown</i>
 12 Orawella, <i>Crown</i>
 13 Neralugahawatta (T. P. 174,988)
 14 Siyambalagahawatta
 15 Siyambalagahawatta
 16 Deberagahawattakella, <i>Crown</i>
 17 Minor Road
 18 Deberagahawatta, <i>Crown</i>
 19 Deberagahawatta, <i>Crown</i>
 21 A Minor Road
 22 Orallowatta (Reservation for Road), <i>Crown</i>
 23 T. P. 159,000
 24 T. P. 175,041
 25 T. P. 159,001
 26 T. P. 175,042
 27 Orutotayaya (Path Reservation), <i>Crown</i>
 28 T. P. 220,090
 29 Suriyagahawatta (T. P. 271,090)
 30 Suriyagahawatta (T. P. 271,090)
 31 Suriyagahawatta
 32 T. P. 218,216
 33 The Sea
 34 Para-appugala alias Usgala, <i>Crown</i>
 35 Diyawanagalayaya, <i>Crown</i>
 36 Galpokunekoratuwa, <i>Crown</i></p> | <p>37 Galpokunekoratuwa, <i>Crown</i>
 38 The Yoda-ela
 39 The Sea
 40 Suriyagahawatta (T. P. 204,229)
 41 The Sea
 42 Usgala, <i>Crown</i>
 43 The Sea
 44 Godelletaduwa, <i>Crown</i>
 45 Godelletaduwa, <i>Crown</i>
 46 Godelletaduwa, <i>Crown</i>
 47 Godagaddabada, <i>Crown</i>
 48 Suriyagahawatta, <i>Crown</i>
 49 Suriyagahawatta, <i>Crown</i>
 50 Godagaddabada, <i>Crown</i>
 51 Godelletaduwa (T. P. 138,064)
 52 Godelletaduwa (T. P. 227,462)
 53 Dangahawatta (T. P. 138,063)
 54 The Yoda-ela
 55 Beliwinneweewa Tank and Bund, <i>Crown</i>
 56 Medapolawa
 57 Tirawwa
 58 Landewalayaya, <i>Crown</i>
 59 Landewalakoratuwa
 60 Landewewa, <i>Crown</i>
 61 Dangahawatta (T. P. 269,096)
 62 Siyambalagahawatta (T. P. 266,362)
 63 Daogahawatta
 64 Tirawesamaga
 65 Banaweerasamulana
 66 Landewalayaya, <i>Crown</i>
 67 Landewalayaya, <i>Crown</i>
 68 Lunuweraniyagahawatta
 68a Kohombagahawatta (T. P. 141,813)
 69 Kongahawatta
 70 Lunuweraniyagahawatta</p> | <p>71 Lunuweraniyagahawatta
 72 Eramudugahawatta
 73 Eramudugahawatta
 74 Lunuweraniyagahawatta
 75 Suriyagahawatta
 76 Suriyagahawatta
 77 Kohombagahawatta
 78 Kohombagahawatta
 79 Kongahawatta
 80 Kongahawatta, <i>Crown</i>
 81 Lunuweraniyagahawatta, <i>Crown</i>
 82 Neralugahawatta (T. P. 138,072)
 83 Pokunewewa, <i>Crown</i>
 84 Minor Road from Ranna to Rekawa
 84a Pokunewewa, <i>Crown</i>
 85 Pansalawatta
 86 Suriyagahawatta, <i>Crown</i>
 87 Suriyagahawatta
 88 Pansalagawatta (T. P. 141,812)
 89 Palugahawatta
 90 Palugahawatta
 91 Palugahawatta
 92 Palugahawatta
 93 Palugahawatta
 94 Palugahawatta
 95 Lunuweraniyagahawatta
 96 Malugahawatta
 97 Malugahawatta
 98 Karagahawatta
 99 Maluwatavanalehima
 100 Maluwatavanalehima
 101 Maluwatavanalehima
 102 Wokadayaya
 103 Mahawewapota, <i>Crown</i>
 104 Pinwewannilana</p> |
|---|--|---|

Scale of 8 Chains to an Inch.

Surveyor-General's Office,
 Colombo, December 13, 1911.

A. H. G. DAWSON,
 for Surveyor-General.