

Ceylon Government Gazette

Published by Authority.

No. 6,494 — FRIDAY, MARCH 15, 1912.

PART I.—General: Minutes, Proclamations, Appointments,
and General Government Notifications.

PART III.—Provincial Administration.
PART IV.—Land Settlement.

PART II.—Legal and Judicial.

PART V.—Mercantile, Marine, Municipal, Local, &c.

Separate paging is given to each Part in order that it may be filed separately.

Part IV.—Land Settlement.

	PAGE	PAGE
Preliminary Notices	231	Final Orders

PRELIMINARY NOTICES.

Matara Notice No. 4,376.

Notice under "The Waste Lands Ordinances of 1897, 1899, 1900, and 1903."

TAKE notice that unless within three months from March 15, 1912, the persons, if any, who claim any interest in the lands hereinafter mentioned or in any one or more of such lands make claim in person or in writing to the said lands or any of them or to some interest therein to M. M. Wedderburn, Esq., Special Officer appointed under section 28 of "The Waste Lands Ordinances of 1897, 1899, 1900, and 1903," at his office at Fort, Colombo:

Such Special Officer, in pursuance of the powers vested in him by the said Ordinances, will declare by writing under his hand that the said lands or such of them, as to which no claim has been made, are the property of the Crown.

M. M. WEDDERBURN,
Special Officer.

Description of the Lands referred to.

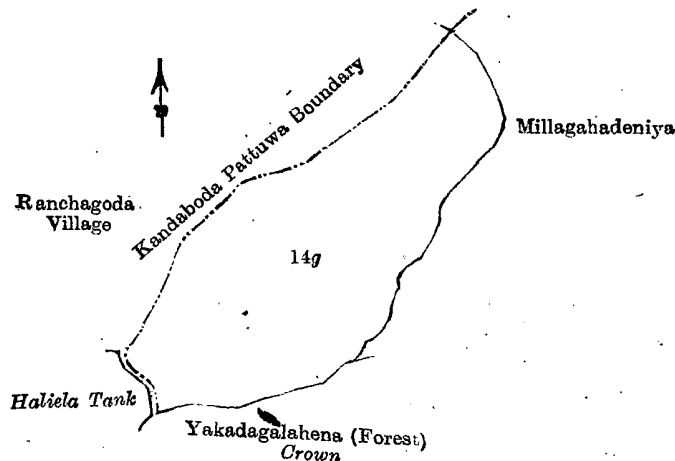
The following lots situated in the village of Getara, in the Gangaboda pattu of the Matara District, in the Southern Province, as described in the annexed diagrams:—

I.—Preliminary plan 516. Field sheet O/20/34-42.

Situation: Getara village in Gangaboda pattu of Matara District.

Lot.	Name of Land.	Extent, A. R. P.
14g	Yakadagalahena	12 3 0

and bounded as follows: on the north by the boundary of the Kandaboda pattu; on the east by Millagahadeniya claimed by Komangodage Don Juanis and others; on the south by Yakadagalahena (forest) declared to be Crown property under the Waste Lands Ordinances; on the west by the Haliela tank, the boundary of the Kandaboda pattu.



Scale of 8 Chains to an Inch.

Surveyor-General's Office,
Colombo, February 14, 1912.

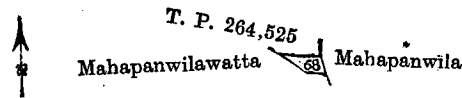
A. H. G. DAWSON,
for Surveyor-General.

II.—Preliminary plan 516. Field sheet O/20/33-41.

Situation : Getara village in Gangaboda pattu of Matara District.

Lot.	Name of Land.	Extent, A. R. P.
68	Mahapanwilawatta	0 0 15

and bounded as follows : on the north by T. P. 264,525 ; on the east by Mahapanwila claimed by B. Dan Hamy ; on the south and west by Mahapanwilawatta claimed by E. D. Perera.



Surveyor-General's Office,
Colombo, February 14, 1912.

Scale of 8 Chains to an Inch.

A. H. G. DAWSON,
for Surveyor-General.

III.—Preliminary plan 516. Field sheet O/20/33-41.

Situation : Getara village in Gangaboda pattu of Matara District.

Lot.	Name of Land.	Extent, A. R. P.
31	Paragahawatta <i>alias</i> Mahapanwilawatta	0 0 36
45a	Mahapanwilawatta	0 0 26
		0 1 22

and bounded as follows : on the north, east, and south by Mahapanwilawatta claimed by E. D. Perera (T. P. 133,686) ; on the west by Mahapanwilahena declared to be Crown property under the Waste Lands Ordinances.



Surveyor-General's Office,
Colombo, February 14, 1912.

Scale of 8 Chains to an Inch.

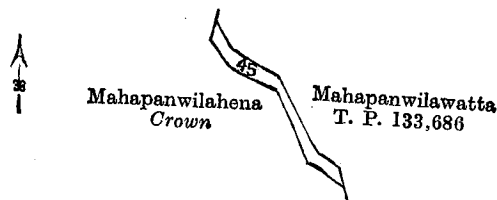
A. H. G. DAWSON,
for Surveyor-General.

IV.—Preliminary plan 516. Field sheet O/20/33-41.

Situation : Getara village in Gangaboda pattu of Matara District.

Lot.	Name of Land.	Extent, A. R. P.
45	Mahapanwilawatta	0 1 36

and bounded as follows : on the north and east by Mahapanwilawatta claimed by E. D. Perera (T. P. 133,686) ; on the south and west by Mahapanwilahena declared to be Crown property under the Waste Lands Ordinances.



Surveyor-General's Office,
Colombo, February 14, 1912.

Scale of 8 Chains to an Inch.

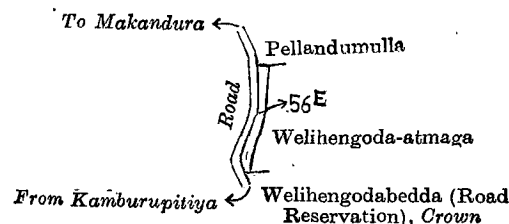
A. H. G. DAWSON,
for Surveyor-General.

V.—Preliminary plan 516.

Situation : Getara village in Gangaboda pattu of Matara District.

Lot.	Name of Land.	Extent, A. R. P.
56e	Welihingoda-atmaga (road reservation)	0 0 29

and bounded as follows : on the north by Pellandumulla claimed by Kandambige Don Andris ; on the east by Welihengoda-atmaga sold by the Crown ; on the south by Welihengodabedda (road reservation) declared to be Crown property under the Waste Lands Ordinances ; on the west by the road from Kamburupitiya to Makandura.



Surveyor-General's Office,
Colombo, February 14, 1912.

Scale of 8 Chains to an Inch.

A. H. G. DAWSON,
for Surveyor-General.

Matara S. O. 4-1912.

Hambantota Notice No. 4,377.

Notice under "The Waste Lands Ordinances of 1897, 1899, 1900, and 1903."

TAKE notice that unless within three months from March 15, 1912, the persons, if any, who claim any interest in the lands hereinafter mentioned or in any one or more of such lands make claim in person or in writing to the said lands or any of them or to some interest therein to C. V. Brayne, Esq., Special Officer appointed under section 28 of "The Waste Lands Ordinances of 1897, 1899, 1900, and 1903," at his office at Fort, Colombo:

Such Special Officer, in pursuance of the powers vested in him by the said Ordinances, will declare by writing under his hand that the said land or such of them, as to which no claim has been made, are the property of the Crown.

C. V. BRAYNE,
Special Officer.

Description of the Lands referred to.

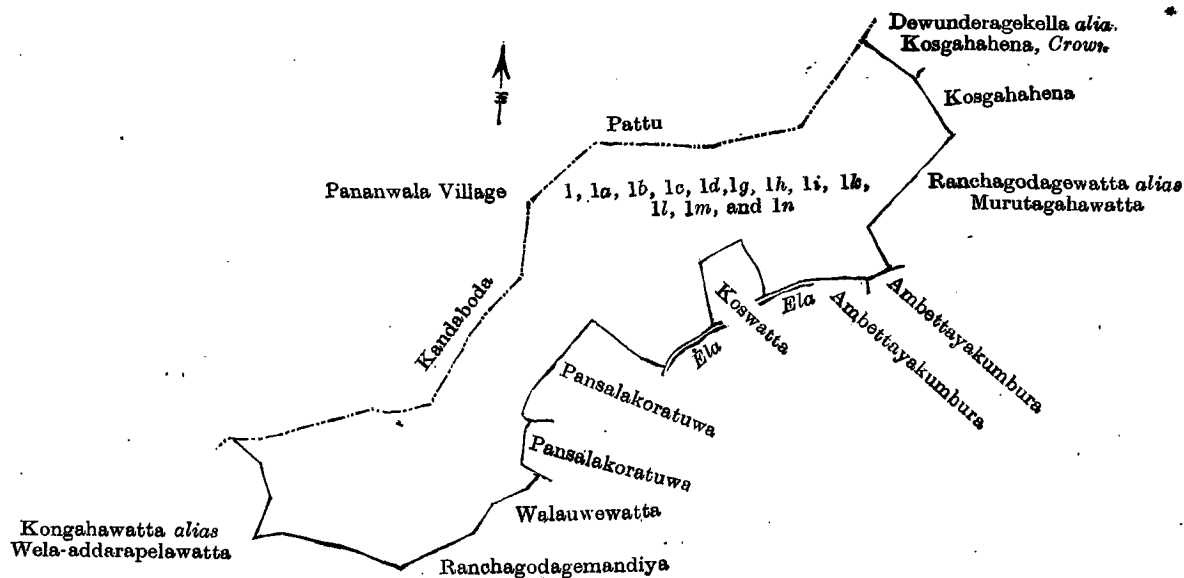
The following lots situated in the village of Yatigala, in the West Giruwa pattu of the Hambantota District, in the Southern Province, as described in the annexed diagrams:—

I.—Preliminary plan 268.

Situation: Yatigala village in West Giruwa pattu of Hambantota District.

Lot.	Name of Land.	Extent, A. R. P.	Lot.	Name of Land.	Extent, A. R. P.
1	Kongahahena, Tennapitahena	2 0 36	li	Kiriwamhena <i>alias</i> Illuketiyehena	0 2 35
1a	Tennapitahena	0 0 7	lk	Kudagemandiya	1 1 36
1b	Do.	0 3 21	li	Gassahena <i>alias</i> Gashayahena	1 2 0
1c	Do.	0 2 39	lm	Kongahakoratuwa	0 3 0
1d	Walauwehena	2 2 32	ln	Wadugahena	2 0 18
1g	Telarnbugahalanda, Illuketiyehena	1 1 26			
1h	Kiriwamhena <i>alias</i> Illuketiyehena	5 1 2			19 3 12

and bounded as follows: on the north by the boundary limit of Kandaboda pattu; on the east by Dewunderagekella *alias* Kosgahahena claimed by the Crown, Kosgahahena claimed by W. A. Dingi Appu and others, Ranchagodagekumbura claimed by Dinipitiya Lankacharige Jansima and others; on the south by Ambettagekumbura claimed by Alutge Pedris and others, an ela, Koswatta claimed by W. A. Dingi Appu and others, an ela, Pansalakoratuwa claimed by W. A. Dingi Appu and others, Walauwehena claimed by Nalaperuma Wirasinge Piyumhami and others, Ranchagodagemandiya claimed by William Abeyasiri Samaranyake and others, Kongahawatta *alias* Wela-addarapelawatta claimed by Amarasinge Salamon and others; on the west by Kongahawatta *alias* Wela-addarapelawatta claimed by Amarasinge Salamon and others, the limit of the Kandaboda pattu.



Surveyor-General's Office,
Colombo, January 25, 1912.

Scale of 8 Chains to an Inch.

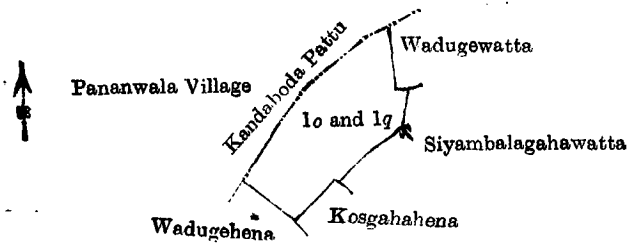
A. H. G. DAWSON,
for Surveyor-General.

II.—Preliminary plan 268.

Situation: Yatigala village in West Giruwa pattu of Hambantota District.

Lot.	Name of Land.	Extent, A. R. P.
1o	Dewunderagekella	1 0 2
1q	Kattadigehena	1 3 1
		2 3 3

and bounded as follows: on the north by the boundary limit of the Kandaboda pattu; on the east by Wadugewatta claimed by Ranawaka Patiranage Babunhami and the Crown, Siyambalagahawatta claimed by Manamperige Babunhami and others, Kosgahahena claimed by Veda Arachchige Dingi Appu and others; on the south by Wadugahena claimed by Veda Arachchige Dingi Appu and others; on the west by the limit of Kandaboda pattu (the village limit of Pananwala).



Surveyor-General's Office,
Colombo, January 25, 1912.

Scale of 8 Chains to an Inch.

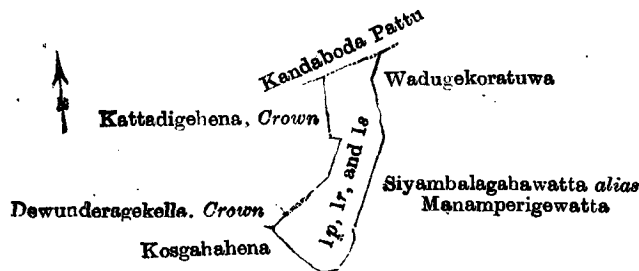
A. H. G. DAWSON,
for Surveyor-General.

III.—Preliminary plan 268.

Situation : Yatigala village in West Giruwa pattu of Hambantota District.

Lot.	Name of Land.	Extent, A. R. P.
1p ..	Siyambalagahawatta <i>alias</i> Manamperigewatta ..	0 3 30
1r ..	Do. ..	0 1 18
1s ..	Wadugekoratuwa ..	0 2 26
		1 3 34

and bounded as follows : on the north by the limit of the Kandaboda pattu ; on the east by Wadugekoratuwa claimed by Ranawaka Patiranaige Babunhami, Siyambalagahawatta *alias* Manamperigewatta claimed by Manamperige Babunhami and others ; on the south by Kosgahahena claimed by Veda Arachchige Dingi Appu and others ; on the west by Dewunderagekella claimed by the Crown, Kattadigehena claimed by the Crown.



Surveyor-General's Office,
Colombo, January 25, 1912.

Scale of 8 Chains to an Inch.

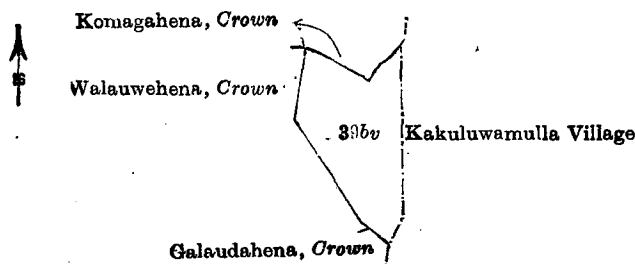
A. H. G. DAWSON,
for Surveyor-General.

IV.—Preliminary plan 268.

Situation : Yatigala village in West Giruwa pattu of Hambantota District.

Lot.	Name of Land.	Extent, A. R. P.
39bv ..	Komagahena <i>alias</i> Godellahena ..	2 2 8

and bounded as follows : on the north by Komagahena granted by the Crown on certificate of quiet possession ; on the east by the village limit of Kakuluwamulla ; on the south by Galaudahena claimed by the Crown and Liyana-achchi Kankanange Sawunhami and another ; on the west by Walauwehena claimed by the Crown and Liyanapatiranaige Don Elias.



Surveyor-General's Office,
Colombo, January 25, 1912.

Scale of 8 Chains to an Inch.

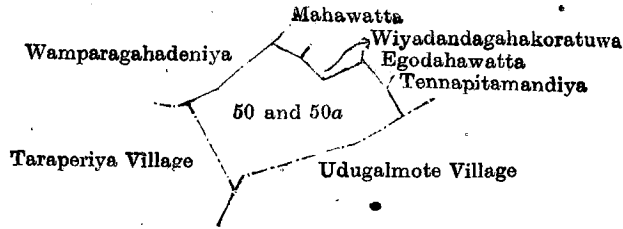
A. H. G. DAWSON,
for Surveyor-General.

V.—Preliminary plan 268.

Situation : Yatigala village in West Giruwa pattu of Hambantota District.

Lot.	Name of Land.	Extent, A. R. P.
50 ..	Kapukoratuwehena ..	1 0 29
50a ..	Wiyadandugahahena ..	1 3 9
		2 3 38

and bounded as follows : on the north by Wamparagahadeniya claimed by Liyana-achchi Kankanange Don Carolis, Mahawatta claimed by Liyana-achchi Kankanange Jayanhami, Wiyadandugahakoratuwa claimed by the Crown and Liyana-achchi Kankanange Dingihami ; on the east by Egodahawatta claimed by the Crown and Liyanapatiranaige Don Elias, Tennapitamandiya claimed by the Crown and Liyana-achchi Kankanange Don Samel ; on the south by the village limit of Udugalmotte ; on the west by the village limit of Taraperiya.



Surveyor-General's Office,
Colombo, January 25, 1912.

Scale of 8 Chains to an Inch.

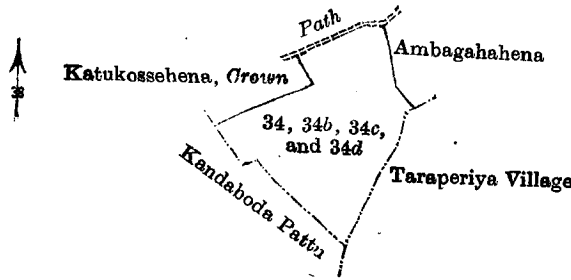
A. H. G. DAWSON,
for Surveyor-General.

VI.—Preliminary plan 268.

Situation : Yatigala village in West Giruwa pattu of Hambantota District.

Lot.	Name of Land.	Extent, A. R. P.
34	Katukossehena	1 1 30
34b	Ambagahahena	0 2 16
34c	Do.	1 0 10
34d	Katukossehena	0 3 14
		3 3 30

and bounded as follows : on the north by a path ; on the east by Ambagahahena claimed by Senanayakage Davith ; the village limit of Taraperiya ; on the south by the limit of Kandaboda pattu ; on the west by Katukossehena claimed by the Crown.



Surveyor-General's Office,
Colombo, January 25, 1912.

Scale of 8 Chains to an Inch.

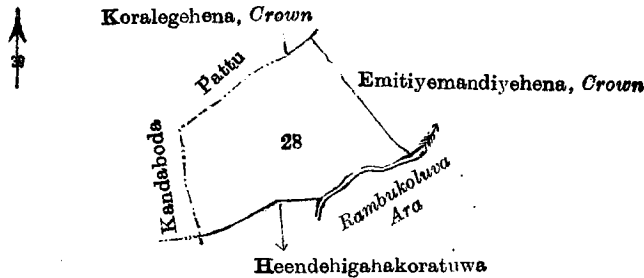
A. H. G. DAWSON,
for Surveyor-General.

VII.—Preliminary plan 268.

Situation : Yatigala village in West Giruwa pattu of Hambantota District.

Lot.	Name of Land.	Extent, A. R. P.
28	Doleihalahena	4 1 2

and bounded as follows : on the north by the limit of Kandaboda pattu, Koralegehena claimed by the Crown, and Wickramaratne Jayasin Arachchige Don Andris ; on the east by Emitiyemandiyehena claimed by the Crown and Wickramaratne Jayasin Arachchige Don Andris ; on the south by the Rambukoluva-ara, Heendehigahakoruwa claimed by Siribaddana Arachchige Desin Appu ; on the west by the limit of the Kandaboda pattu.



Surveyor-General's Office,
Colombo, January 25, 1912.

Scale of 8 Chains to an Inch.

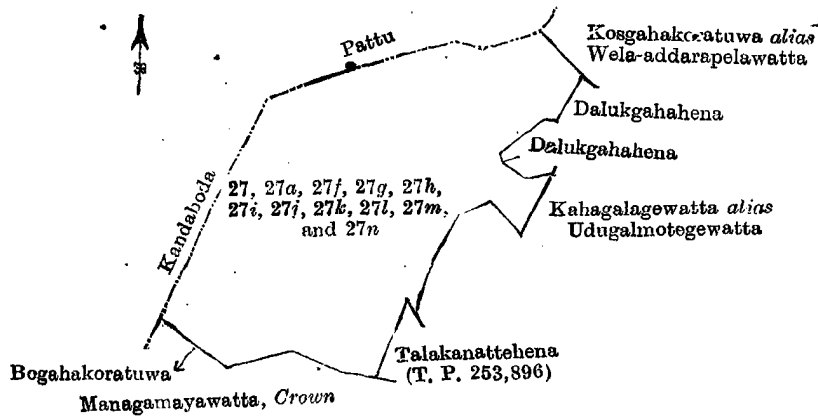
A. H. G. DAWSON,
for Surveyor-General.

VIII.—Preliminary plan 268.

Situation : Yatigala village in West Giruwa pattu of Hambantota District.

Lot.	Name of Land.	Extent, A. R. P.	Lot.	Name of Land.	Extent, A. R. P.
27	Dalukgahahena	2 1 2	27k	Kande-ettannahena	2 1 28
27a	Talakanattchena	1 3 31	27l	Dalukgahahena	0 3 5
27f	Rukkatanagahahena	2 0 21	27m	Tembiligahakoruwa	0 3 31
27g	Do.	0 1 38	27n	Do.	1 0 5
27h	Do.	1 2 6			14 3 20
27i	Talakanattchena	0 1 11			
27j	Tembiligahakoruwa	1 0 2			

and bounded as follows : on the north by the limit of Kandaboda pattu, Kosgahakoratuwa *alias* Wela-addarapelawatta (private); on the east by Dalukgahahena claimed by Amarasinpatiranage Pedris and others, Kahagalagewatta *alias* Udugalmotegewatta claimed by Wickrama Vidanepatiranage Don Dines and others, Talakanattehena (T. P. 253,896); on the south by Managamayawatta claimed by the Crown and Wickremaratna Jayasin Arachchige Don Andris and others, Bogahakoratuwa claimed by A. Don Elias; on the west by the limit of the Kandaboda pattu.



Surveyor-General's Office,
Colombo, January 25, 1912.

Scale of 8 Chains to an Inch.

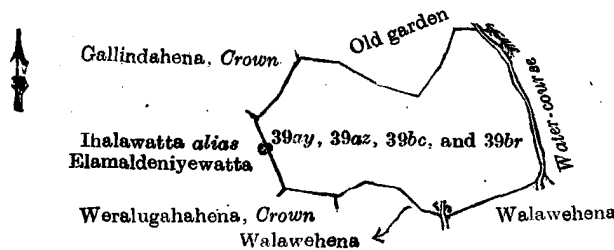
A. H. G. DAWSON,
for Surveyor-General.

IX.—Preliminary plan 268.

Situation : Yatigala village in West Giruwa pattu of Hambantota District.

Lot.	Name of Land.	Extent, A. R. P.
39ay	Dombagahahena	0 2 22
39az	Do.	2 2 34
39bc	Gederawatta	2 0 31
39br	Do.	0 2 22
		6 0 29

and bounded as follows : on the north by an old garden claimed by Giruwage Don Peneris; on the east by a water-course; on the south by Walawehena claimed by the Crown and Liyanapatiranage Don Elias, Weralugahahena claimed by the Crown; on the west by Ihalawatta *alias* Elamaldeniyawatta claimed by the Crown and Kankanange Nikulas, Gallindahena claimed by the Crown and Jalat Manamperige Mudalihami.



Surveyor-General's Office,
Colombo, January 25, 1912.

Scale of 8 Chains to an Inch.

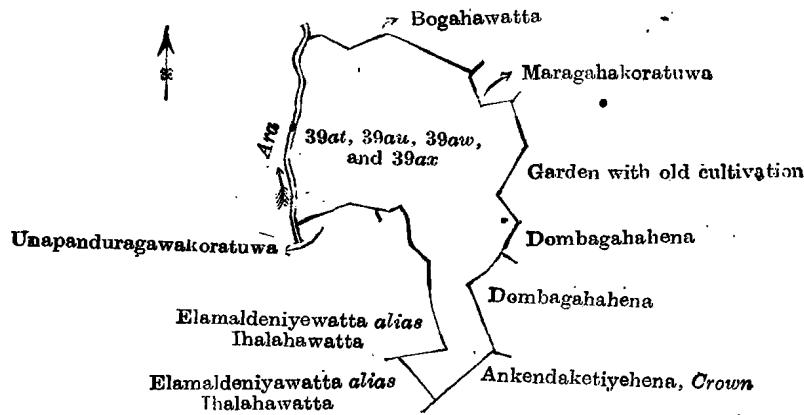
A. H. G. DAWSON,
for Surveyor-General.

X.—Preliminary plan 268.

Situation : Yatigala village in West Giruwa pattu of Hambantota District.

Lot.	Name of Land.	Extent, A. R. P.
39at	Ittegalahena	3 1 10
39au	Tennapitahena <i>alias</i> Kapuhena	0 3 22
39aw	Gallindahena	2 2 27
39ar	Ihalahawatta <i>alias</i> Elamaldeniyawatta	1 0 14
		7 3 33

and bounded as follows : on the north by Bogahawatta claimed by the Yatigala pansala, Maragahakoratuwa claimed by Wirasekarage Davithhami; on the east by a garden with old cultivation, Dombagahahena claimed by the Crown and Giruwage Don Peneris, Ankendaketiyehena claimed by the Crown; on the south by Elamaldeniyawatta *alias* Ihalahawatta claimed by Samarakon Arachchige Peneris, Unapanduragawakoratuwa claimed by Ratnayaka Kankanange Babunhami; on the west by an ara and Elamaldeniyawatta *alias* Ihalawatta claimed by Samarakon Arachchige Peneris, Unapanduragawakoratuwa claimed by Ratnayaka Kankanange Babunhami.



Surveyor-General's Office,
Colombo, January 25, 1912.

Scale of 8 Chains to an Inch.

A. H. G. DAWSON,
for Surveyor-General.

XI.—Preliminary plan 268.

Situation : Yatigala village in West Giruwa pattu of Hambantota District.

Lot.	Name of Land.	Extent, A. R. P.	Lot.	Name of Land.	Extent, A. R. P.
39x	Kebellahena, Dangahahena	.. 2 0 29	39be	Peragahahena	.. 2 1 8
39z	Landegahahena	.. 2 1 32	39bf	Penikolahena	.. 1 1 7
39al	Ankandaketiyeheha, Penikolahena	14 0 31	39bk	Penikolahena, Ihalawatta	.. 1 1 9
39am	Demataketiyeheha	.. 3 2 20	39bl	Ginikulugahahena	.. 0 3 35
39ap	Do.	.. 3 1 28	46a	Penikolahena	.. 0 2 35
39aq	Do.	.. 0 2 26			
39bb	Veralugahahena	.. 0 3 39			34 0 19

and bounded as follows : on the north by Bogahahena claimed by the Crown, Ketakelagahakoratuwa claimed by Crown and Kankanange Suwaris Appu, Ihalawatta claimed by Ranasin Liyanage Dineshami, Kattodigewatta claimed by Kattadige Peneris, Ihalawatta alias Elamaldeniyewatta claimed by Samarakon Arachchige Peneris, Ihalawatta alias Elamaldeniyewatta claimed by Kankanange Nikulas, Dombagahahena claimed by Giruwage Don Peneris ; on the east by a water-course, Veralugahahena claimed by the Crown, a water-course, Veralugahahena claimed by the Crown, Maduwelagodawatta claimed by Liyana Patiranage Don Elias, Maduwelagodawatta claimed by Wilwara-arachchige Suwanhami, Balagewatta claimed by Liyanapatiranage Don Elias, Ihalawatta claimed by Liyana-achchi Kankanange Don Elias, Sapugahawatta claimed by Liyanapatiranage Don Elias ; on the south by Mahawatta claimed by Liyana-achchi Kankanange Jayanhami, Damataketiyakoratuwa claimed by Liyana-achchi Kankanange Heen Mahatmaya, Diyaheliyahahena claimed by the Crown, Kongahahena sold by the Crown, Mahahena claimed by Alutge Heen Appu ; on the west by Ihalawatta (old garden), Dangahahena sold by the Crown.

NOTE.—The following lots lying within the above boundaries are excluded from this notice, and their aggregate acreage of 2 acres 1 rood and 37 perches is not included in the extent of 34 acres and 19 perches given above :—

Lot.	Name of Land.	Extent, A. R. P.
45a	Penikolahena (T. P. 241,457)	.. 2 1 2
46	Do. (T. P. 216,521)	.. 0 0 35
		2 1 37

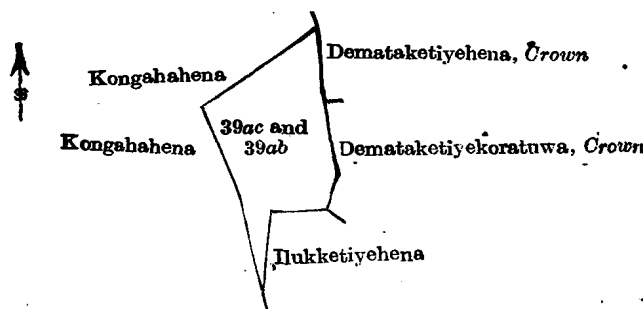
[For Diagram see page 238.]

XII.—Preliminary plan 268.

Situation : Yatigala village in West Giruwa pattu of Hambantota District.

Lot.	Name of Land.	Extent, A. R. P.
39ac	Diyaketiyagahahena	.. 2 3 27
39ab	Do.	.. 0 0 28
		3 0 15

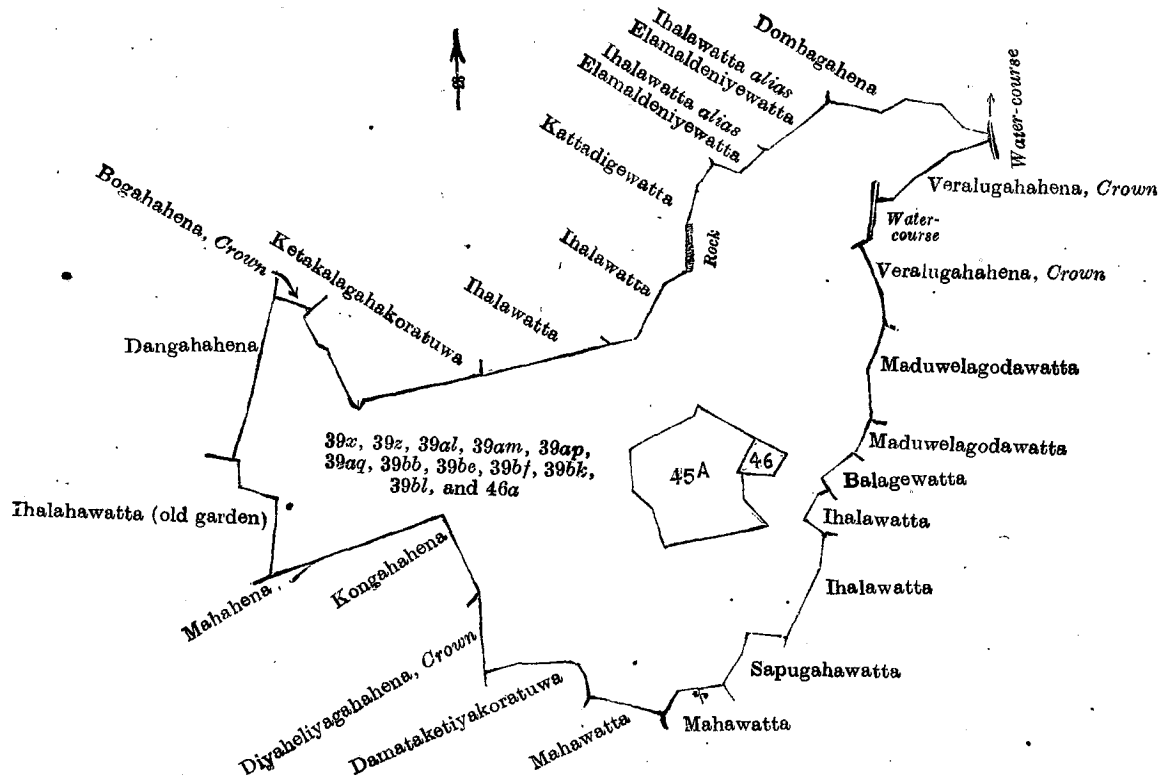
and bounded as follows : on the north by Kongahahena sold by the Crown ; on the east by Demataketiyeheha claimed by the Crown, Demataketiyeakoratuwa claimed by the Crown and Liyana-achchi Kankanange Heen Mahatmaya ; on the south by Ilukketiyeheha claimed by the Crown and Liyana-achchi Kankanange Sawunhami ; on the west by Kongahahena sold by the Crown.



Surveyor-General's Office,
Colombo, January 25, 1912.

Scale of 8 Chains to an Inch.

A. H. G. DAWSON,
for Surveyor-General.



Surveyor-General's Office,
Colombo, January 25, 1912.

Scale of 8 Chains to an Inch.

A. H. G. DAWSON,
for Surveyor-General.

XIII.—Preliminary plan 268.

Situation : Yatigala village in West Giruwa pattu of Hambantota District.

Lot.	Name of Land.	Extent, A. R. P.	Lot.	Name of Land.	Extent, A. R. P.
33p	Karagahakoratuwa	.. 1 2 29	39v	Puhulkepurodehena	.. 0 2 25
39	Puhulkepuroda, Kapuhena	.. 29 0 37	39w	Batalahena	.. 0 1 3
39a	Liyangahahena	.. 4 1 35	39aq	Kapuhena	.. 0 2 31
39m	Mahahena, Attikkagahahena	.. 13 1 30	42	Kospelakoratuwa <i>alias</i> Karagahakoratuwa	.. 0 3 16
39c	Mahahena	.. 1 1 19	42a	Dolagahakoratuwa	.. 0 3 16
39p	Dolehena	.. 3 1 4			
39q	Karagahakoratuwa	.. 0 2 29			
39r	Attikkagahahena	.. 0 3 19			
39u	Godageyahena	.. 1 0 37			
					59 2 10

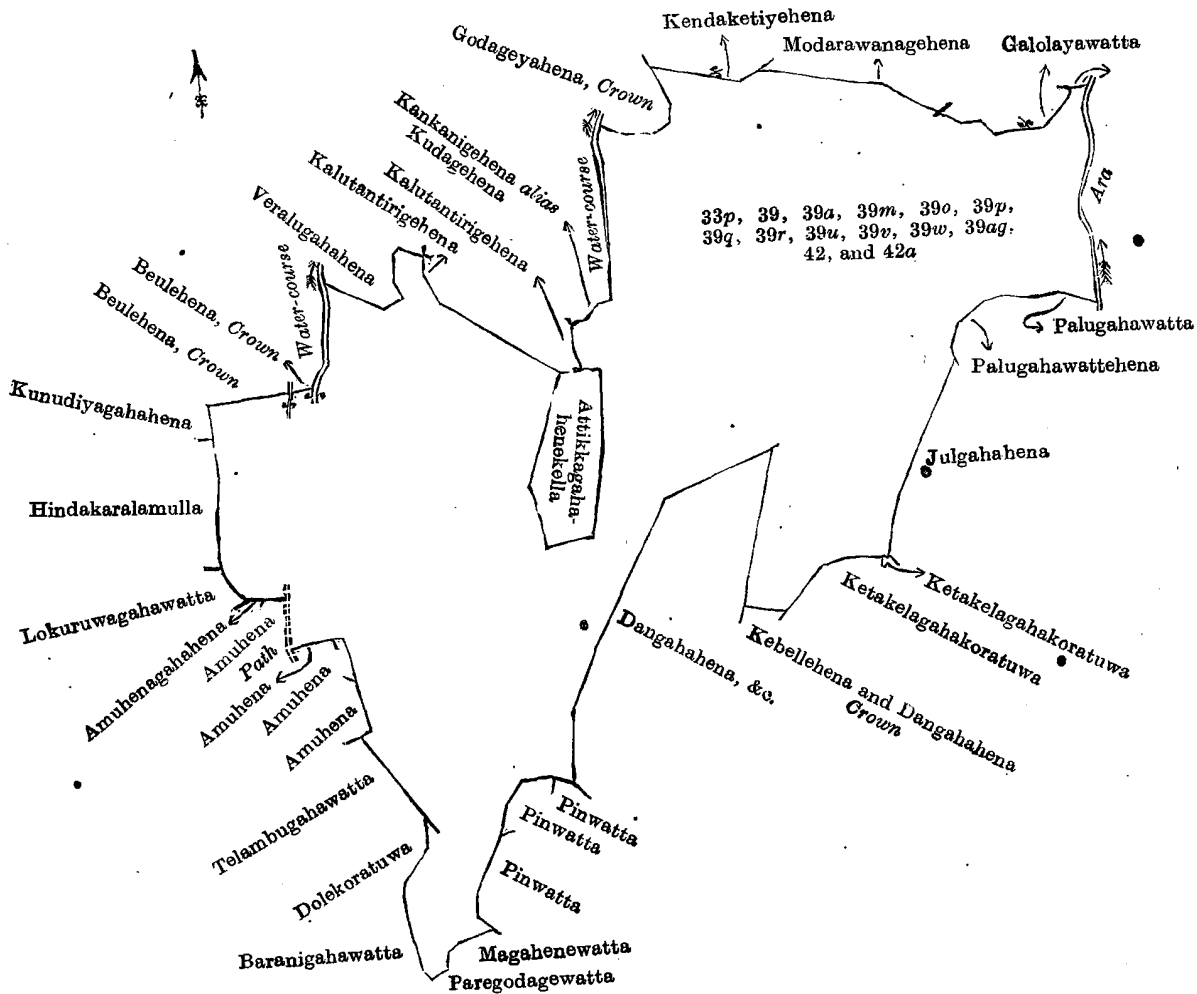
and bounded as follows : on the north by Beulehena claimed by the Crown, a water-course, Veralugahahena claimed by Veda Arachchige Dingi Appu and others and Crown, Kalutantrigehena sold by the Crown, Attikkagahahenekella sold by the Crown, Kalutantrigehena sold by the Crown, Kankanigehena *alias* Kudagehena claimed by Wattege Thomis and others and the Crown, a water-course, Godageyahena claimed by the Crown, Kendaketiyehena claimed by the Crown and Veda Arachchige Don Carolis and others, Modarawanagehena claimed by the Crown and ditto, Galolayawatta claimed by the Yatigala pansala ; on the east by an ara, Palugahawatta claimed by Ratnayake Kankanange Babunhami and others, Palugahawattchena claimed by ditto, Julgahahena claimed by Kankanange Dineshami and others ; on the south by Katakalahakoratuwa claimed by Kankanange Suwaris and others, Katakalahakoratuwa claimed by Kankanange Suwaris and others and the Crown, Kebellahena and Dangahahena claimed by the Crown, Dangahahena, &c., sold by the Crown, Pinwatta claimed by Don Jamis Abeyagunawardana Samarasinha, Magahenewatta claimed by Munasinge Don Nikulas, Paregodagewatta claimed by Ranasin Liyanage Don Lewis ; on the west by Baranigahawatta claimed by Munasinge Don Nikulas, Dolekoratuwa claimed by Jayawickrema Kankanange Dinakahami, Telambugahawatta claimed by Alutge Pedris and others, Amuhena claimed by the Crown and Wirasin Kalugamage Don Peneris and others, a path, Amuhena claimed by the Crown and Wirasin Kalugamage Don Peneris and others, Amuhenagahahena claimed by the Crown and ditto, Lokuruwagahawatta claimed by Munasinge Don Andris, Hindukaralamulla sold by the Crown, Kunudiyagahahena claimed by the Crown and William Abeyasiri Samaranyaka and others.

[For Diagram see page 239.]

XIV.—Preliminary plan 268.

Situation : Yatigala village in West Giruwa pattu of Hambantota District.

Lot.	Name of Land.	Extent, A. R. P.
28c	Koralegehena <i>alias</i> Metihakkohena	.. 2 3 1
28f	Emetiyemandiyahena	.. 2 0 11
		4 3 12

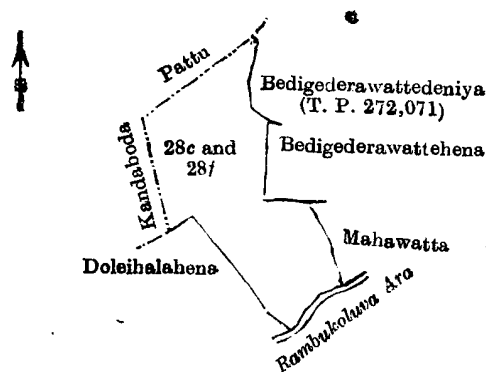


Surveyor-General's Office,
Colombo, January 25, 1912.

Scale of 8 Chains to an Inch.

A. H. G. DAWSON,
for Surveyor-General.

and bounded as follows: on the north by the limit of the Kandaboda pattu; on the east by Bedigedarawattedeniya (T. P. 272,071), Bedigedarawattehena claimed by Wickremaratna Jayasin Arachchige Don Andris and others, Mahawatta claimed by ditto; on the south by the Rambukoluwa-ara; on the west by Doleihalahena claimed by the Crown and Amarasin Patiranaige Don Pedris and others, the limit of the Kandaboda pattu.



Surveyor-General's Office,
Colombo, January 25, 1912.

Scale of 8 Chains to an Inch.

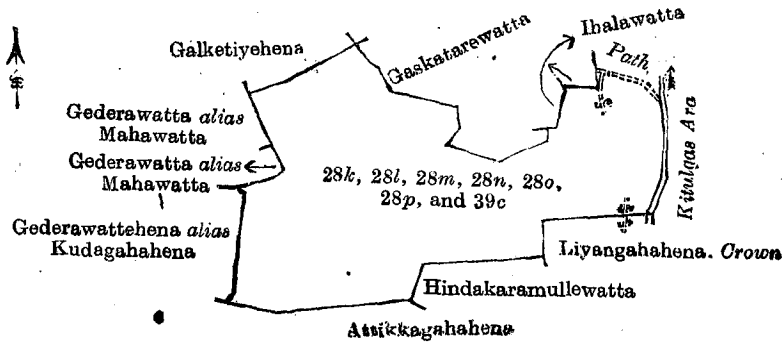
A. H. G. DAWSON,
for Surveyor-General.

XV.—Preliminary plan 268.

Situation: Yatigala village in West Giruwa pattu of Hambantota District.

Lot.	Name of Land.	Extent, A. R. P.	Lot.	Name of Land.	Extent, A. R. P.
28k	Galketiyehehena	.. 1 2 17	28o	Kunudiyagahahena	.. 2 1 1
28l	Kunudiyagahahena	.. 1 1 15	28p	Beulehena	.. 1 1 37
28m	Galpotehena <i>alias</i> Beulehena and Kudagahahena	2 0 10	39c	Do.	.. 1 0 15
28n	Beulehena <i>alias</i> Galpotehena	.. 2 1 30			12 1 5

and bounded as follows : on the north by Galketiyeheha claimed by the Crown and William Abeyasiri Samaranyaka and others, Gaskatarewatta claimed by Amarasinge Salaman and others, Ihalawatta claimed by Narayanage Balahami and others, a path ; on the east by the Kitulgas-ara ; on the south by Liyangahahena claimed by the Crown, Hindakaramullewatta sold by the Crown, Attikkagahahena sold by the Crown ; on the west by Gedarawattehena *alias* Kudagahahena claimed by the Crown and Wickremaratna Jayasin Arachehige Don Andris and others, Gedarawatta *alias* Mahawatta claimed by ditto.



Surveyor-General's Office,
Colombo, January 25, 1912.

Scale of 8 Chains to an Inch.

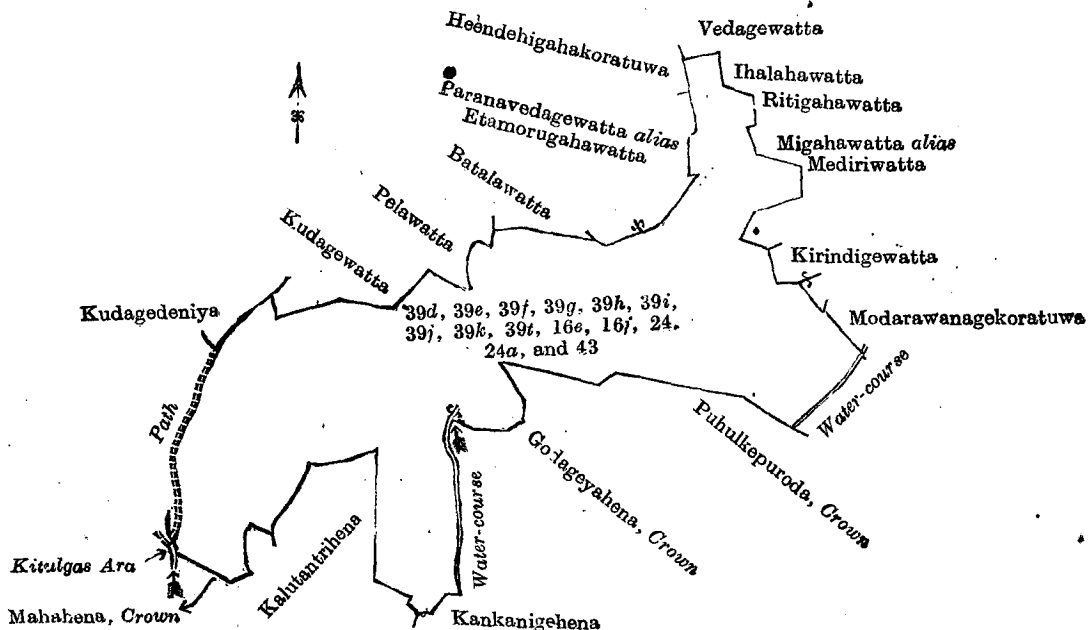
A. H. G. DAWSON,
for Surveyor-General.

XVI.—Preliminary plan 268.

• Situation : Yatigala village in West Giruwa pattu of Hambantota District.

Lot.	Name of Land.	Extent, A. R. P.	Lot.	Name of Land.	Extent, A. R. P.
39d	Veralugahahena	.. 1 3 1	39j	Modarawanagehena	.. 6 1 22
39e	Kudagemandiya	.. 2 1 11	16e	Arachchigewatta	.. 0 2 35
39f	Ranchagodagemandiya	.. 1 2 36	16f	Ketakalagahakoratuwa	.. 0 1 24
39g	Kudagewatta	.. 1 1 35	24	Kendaketiyeheha	.. 1 3 25
39h	Do.	.. 1 1 25	24a	Do.	.. 2 1 32
39i	Godageyahena	.. 0 3 16	43	Veralugahahena	.. 0 1 12
39j	Kudagehena <i>alias</i> Kankanigehena	1 3 0			
39k	Do.	.. 0 3 23			
					24 1 17

and bounded as follows : on the north by Kudagewatta claimed by Veda Arachchige Don Carolis and others, Pelawatta claimed by Wattage Thomis, Batalawatta claimed by Wattage Adonis and another, Paranawedigewatta *alias* Etamorugahawatta claimed by Veda Arachchige Don Carolis and others, Heendehigahakoratuwa claimed by Veda Arachchige Don Carolis and others, Vedagewatta claimed by ditto ; on the east by Ihalahawatta claimed by Galgawa Badalge Babunhami, Ritigahawatta claimed by Veda Arachchige Don Carolis and others, Migahawatta *alias* Mediriwatta claimed by Veda Arachchige Don Carolis and others, Kirindigewatta claimed by Rattasinwattage Andris and others, Modarawanagekoratuwa claimed by Veda Arachchige Don Carolis and others, a water-course ; on the south by Puhulkepuroda claimed by the Crown, Godageyahena claimed by the Crown, a water-course, Kankanigehena claimed by the Crown and Wattage Thomis and others, Kalutantrihena sold by the Crown, Mahahena claimed by the Crown ; on the west by the Kitulgas-ara, a path, Kudagedeniya (private).



Surveyor-General's Office,
Colombo, January 25, 1912.

Scale of 8 Chains to an Inch.

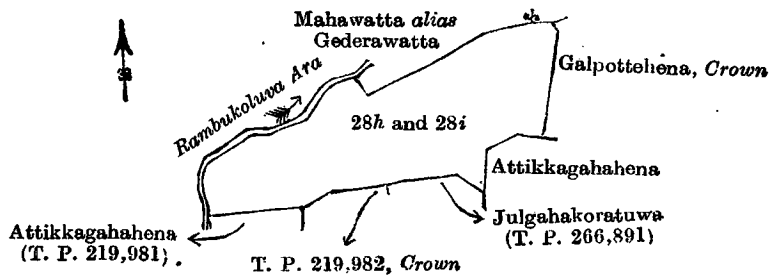
A. H. G. DAWSON,
for Surveyor-General.

XVII.—Preliminary plan 268.

Situation : Yatigala village in West Giruwa pattu of Hambantota District.

Lot.	Name of Land.	Extent, A. R. P.
28h ..	Attikkagahahena 3 0 13
28i ..	Gedarawattehena or Kudagahahena 3 0 0
		6 0 13

and bounded as follows : on the north by the Rambukoluwa-ara, Mahawatta *alias* Gedarawatta claimed by Wickremaratna Jayasin Arachchige Don Andris and others ; on the east by Galpottchena claimed by the Crown, Attikkagahahena sold by the Crown ; on the south by Julgahakoratuwa (T. P. 266,891), T. P. 219,982, Attikkagahahena (T. P. 219,981) ; on the west by the Rambukoluwa-ara.



Surveyor-General's Office,
Colombo, January 25, 1912.

Scale of 8 Chains to an Inch.

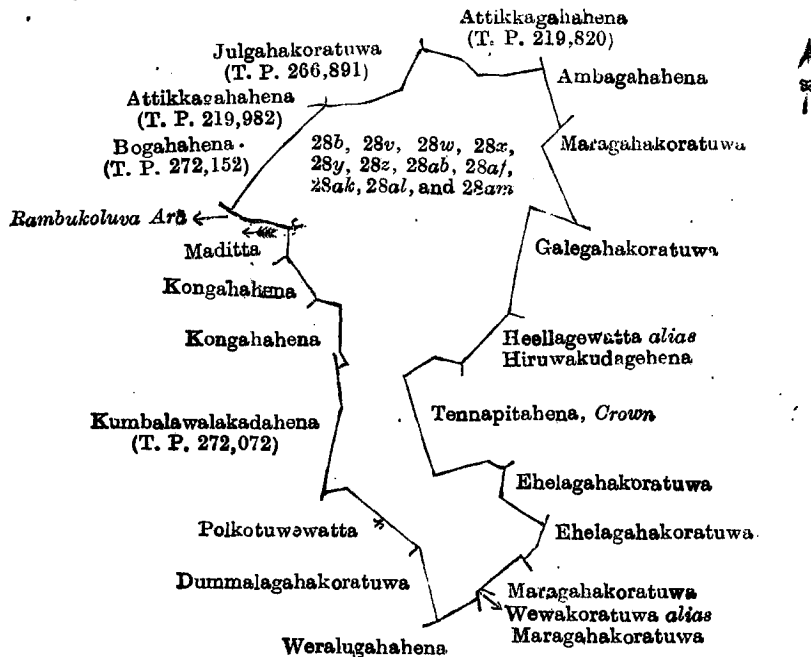
A. H. G. DAWSON,
for Surveyor-General.

XVIII.—Preliminary plan 268.

Situation : Yatigala village in West Giruwa pattu of Hambantota District.

Lot.	Name of Land.	Extent, A. R. P.	Lot.	Name of Land.	Extent, A. R. P.
28b ..	Malalahena 1 0 29	28af ..	Kongahahena 1 2 30
28v ..	Bogahahena 1 1 0	28ak ..	Pitawattehena 1 3 3
28w ..	Pelpolahena 0 3 33	28al ..	Polkotuwawehena 0 2 2
28x ..	Do. 4 0 28	28am ..	Do. 2 0 0
28y ..	Dangahahena 1 3 34			16 1 3
28z ..	Do. 0 0 21			
28ab ..	Do. 0 2 23			

and bounded as follows : on the north by Bogahahena (T. P. 272,152), Attikkagahahena (T. P. 219,982), Julgahakoratuwa (T. P. 266,891), Attikkagahahena (T. P. 219,820) ; on the east by Ambagahahena sold by the Crown ; Maragahakoratuwa claimed by Ruanpatiranage Singho Appu and another, Galegahakoratuwa claimed by the Crown and Wirasin Kalugamage Don Pedris, Heellagewatta *alias* Hiruwakudagehena claimed by the Crown and Wirasin Kalugamage Don Peneris and another, Tennapitahena claimed by the Crown, Ehelagahakoratuwa claimed by the Crown and Maddumage Don Andris ; on the south by Ehelagahakoratuwa claimed by Maddumage Don Andris, Maragahakoratuwa claimed by Ratnapala Unnanse, Wewakoratuwa *alias* Maragahakoratuwa claimed by Amarakoon Arachchige Don Juwanis, Weralugahahena claimed by Munasinge Don Nikulas ; on the west by Dummalagahakoratuwa claimed by Pambokkage Menikhami, Polkotuwewatta claimed by Pambokkage Juwanis, Kumbalawalakadahena (T. P. 272,072), Kongahahena claimed by Crown and occupied by Ketakelage Babun Appu, Kongahahena claimed by the Crown and occupied by Telekasinge Adan, Maditta claimed by Motage Balahami and another, the Rambukoluwa-ara.



Surveyor-General's Office,
Colombo, January 25, 1912.

Scale of 8 Chains to an Inch.

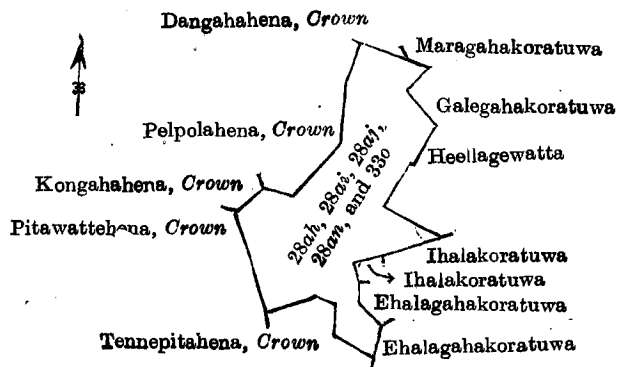
A. H. G. DAWSON,
for Surveyor-General.

XIX.—Preliminary plan 268.

Situation : Yatigala village in West Giruwa pattu of Hambantota District.

Lot.	Name of Land.	Extent, A. R. P.
28ah	Galagahakoratuwa	1 0 28
28ai	Heelagewatta <i>alias</i> Hiruwakudagehena	1 3 17
28aj	Tennepitahena	1 1 24
28an	Ehelagahakoratuwa	0 1 15
33o	Galagahakoratuwa	0 1 9
		5 0 13

and bounded as follows : on the north by Dangahahena claimed by the Crown, Maragahakoratuwa claimed by Ruanpatiranage Singho Appu and another ; on the east by Maragahakoratuwa claimed by Ruanpatiranage Singho Appu and another, Galegahakoratuwa claimed by Wirasin Kalugamage Don Pedris, Heelagewatta claimed by Wijesin Kalugamage Don Peneris, Ihalakoratuwa claimed by Wijenayaka Kankanange Don Mathes, Ihalakoratuwa claimed by Jayawickrema Kankanange Andris Appu, Ehalagahakoratuwa claimed by Ratnayaka Kandambige Madris, Ehalagahakoratuwa claimed by Maddumage Don Andris ; on the south by Tennepitahena claimed by the Crown ; on the west by Pitawattehena claimed by the Crown and Siribaddanachchige Desin Appu, Kongahahena claimed by the Crown, Pelpolahena claimed by the Crown.



Surveyor-General's Office,
Colombo, January 25, 1912.

Scale of 8 Chains to an Inch.

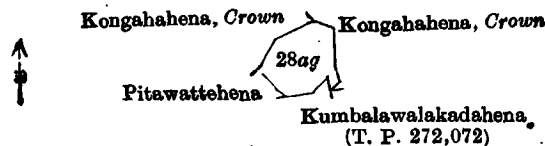
A. H. G. DAWSON,
for Surveyor-General.

XX.—Preliminary plan 268.

Situation : Yatigala village in West Giruwa pattu of Hambantota District.

Lot.	Name of Land.	Extent, A. R. P.
28ag	Kongahahena	0 2 37

and bounded as follows : on the north by Kongahahena claimed by the Crown and occupied by Talahasinge Adan, Kongahahena claimed by the Crown ; on the east by Kongahahena claimed by the Crown ; on the south by Kumbalawalakadahena (T. P. 272,072) ; on the west by Pitawattehena claimed by Siribaddana Arachchige Desin Appu, Kongahahena claimed by the Crown and occupied by Talahasinge Adan.



Surveyor-General's Office,
Colombo, January 25, 1912.

Scale of 8 Chains to an Inch.

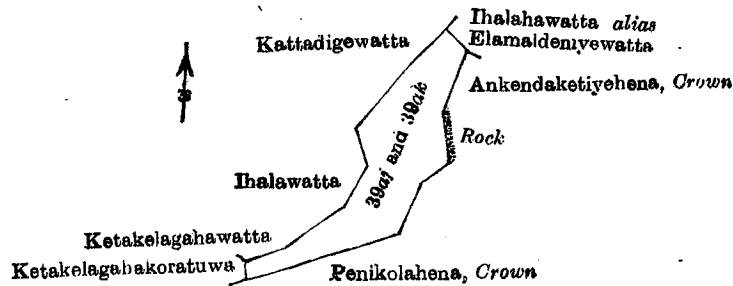
A. H. G. DAWSON,
for Surveyor-General.

XXI.—Preliminary plan 268.

Situation : Yatigala village in West Giruwa pattu of Hambantota District.

Lot.	Name of Land.	Extent, A. R. P.
39aj	Ihalawatta	0 2 12
39ak	Ihalawatta, Kattadigewatta	2 1 2
		2 3 14

and bounded as follows : on the north by Ihalawatta *alias* Elamaldeniyawatta claimed by Samarasin Arachchige Peneris ; on the east by Ankendeketiyehehena claimed by the Crown ; on the south by Penikolahena claimed by the Crown ; on the west by Ketakelagahakoratuwa claimed by Kankanange Suwaris Appu, Ketakelagahawatta claimed by Kankanange Suwaris Appu and others, Ihalawatta claimed by Ranasin Liyanage Dineshami and others, Kattadigewatta claimed by Kattadige Peneris and others.



Scale of 8 Chains to an Inch.

Surveyor-General's Office,
Colombo, January 25, 1912.

A. H. G. DAWSON,
for Surveyor-General.

Hambantota S. O. 17—1912.

Anuradhapura Notice No. 4,378.

Notice under "The Waste Lands Ordinances of 1897, 1899, 1900, and 1903."

TAKE notice that unless within three months from March 15, 1912, the persons, if any, who claim any interest in the lands hereinafter mentioned or in any one or more of such lands make claim in person or in writing to the said lands or any of them or to some interest therein to W. E. Wait, Esq., Special Officer appointed under section 28 of "The Waste Lands Ordinances of 1897, 1899, 1900, and 1903," at his office at Fort, Colombo :

Such Special Officer, in pursuance of the powers vested in him by the said Ordinances, will declare by writing under his hand that the said lands or such of them, as to which no claim has been made, are the property of the Crown.

W. E. WAIT,
Special Officer.

Description of the Lands referred to.

The following lots situated in the village of Pankuliya, in the Galkadawala tulana of the Nuwaragam korale of the Nuwaragam palata, in the North-Central Province, as described in the annexed diagram :—

Preliminary plan 524.

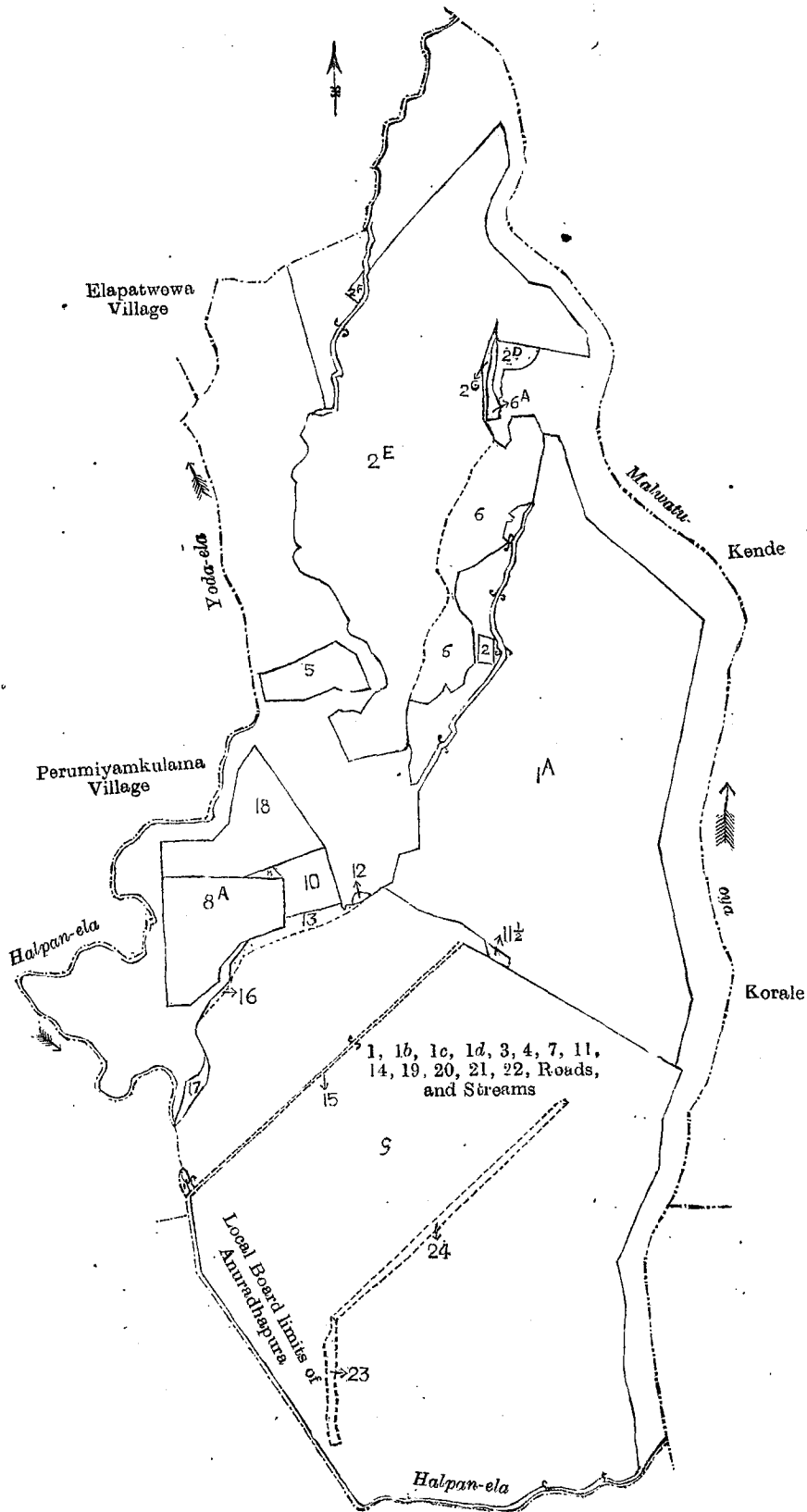
Situation : Pankuliya village in Nuwaragam korale of Nuwarakalawiya District.

Lot.	Name of Land.	Extent, A. R. P.	Lot.	Name of Land.	Extent, A. R. P.
1	Pankuliya (forest)	40 0 20	19	Wela-addarabima	0 0 15
1b	Oya-addarakele (reservation for path)	0 0 11	20	Halpanelakele (Archæological reserve)	7 1 20
1c	Oya-addarakele	0 2 21	21	Halpan-ela, Malwatu-oya (stream)	12 2 33
1d	—	51 0 36	22	Halpan-ela (stream)	1 3 37
3	Pankuliyapokuna	1 2 10		Roads	0 3 15
4	Avayambima	3 3 5		Streams	0 1 30
7	Pankuliyawewa (pond)	4 2 4			
11	Pattiya	0 0 26			125 2 37
14	Kuttanpokunewela	0 0 34			

and bounded as follows : on the north by the village limit of Elapatwewa ; on the east by the Malwatu-oya ; on the south by the Halpan-ela ; on the west by the Local Board limits of Anuradhapura, the Halpan-ela, the village limit of Perumiyankulama, the Yoda-ela, the village limit of Elapathwewa.

NOTE.—The following lots lying within the above boundaries are excluded from this notice, and no part of their aggregate acreage of 393 acres 1 rood and 9 perches is included in the acreage of 125 acres 2 roods and 37 perches given above :—

Lot.	Name of Land.	Extent, A. R. P.	Lot.	Name of Land.	Extent, A. R. P.
1a	Oya-addarakele	95 1 3	10	Kuttanpokunewela	2 2 3
2	Pankuliyawatta	0 1 33	11½	Kotakamata	0 0 11
2d	Pankuliyakele	0 3 20	12	Pankuliyawatta	0 0 18
2e	Do.	70 3 17	13	Kuttanpokunewela	1 0 4
2f	Do.	0 1 8	15	Do.	0 2 27
2g	Do.	0 1 0	16	Pankuliyawatta	0 0 10
5	Halpanelakele	3 2 38	17	Do.	0 1 26
6	Pankuliyawela	9 0 19	18	Halpanelakele	8 1 28
6a	Do.	0 1 26	23	Purana-ela	0 3 21
8	Akkarahena	0 0 16	24	—	1 1 8
8a	—	9 2 13			
9	Kuttanpokuna	186 3 20			393 1 9



Surveyor-General's Office,
Colombo, February 20, 1912.

Scale of 16 Chains to an Inch.

A. H. G. DAWSON,
for Surveyor-General.

Anuradhapura S. O. 2-1912.