

# Ceylon Government Gazette

Published by Authority.

No. 6,495 — FRIDAY, MARCH 22, 1912.

PART I.—General: Minutes, Proclamations, Appointments,  
and General Government Notifications.

PART II.—Legal and Judicial.

PART III.—Provincial Administration.

PART IV.—Land Settlement.

PART V.—Mercantile, Marine, Municipal, Local, &c.

Separate paging is given to each Part in order that it may be filed separately.

## Part IV.—Land Settlement.

	PAGE		PAGE
Preliminary Notices .. .. .	245	Final Orders .. .. .	260

### PRELIMINARY NOTICES.

#### Matara Notice No. 4,379.

Notice under "The Waste Lands Ordinances of 1897, 1899, 1900, and 1903."

TAKE notice that unless within three months from March 22, 1912, the persons, if any, who claim any interest in the lands hereinafter mentioned or in any one or more of such lands make claim in person or in writing to the said lands or any of them or to some interest therein to Frederick Lewis, Esq., Special Officer appointed under section 28 of "The Waste Lands Ordinances of 1897, 1899, 1900, and 1903," at his office at Fort, Colombo:

Such Special Officer, in pursuance of the powers vested in him by the said Ordinances, will declare by writing under his hand that the said lands or such of them, as to which no claim has been made, are the property of the Crown.

FREDERICK LEWIS,  
Special Officer.

#### Description of the Lands referred to.

The following lots situated in the village of Henegama, in the Weligam korale of the Matara District, in the Southern Province, as described in the annexed diagrams:—

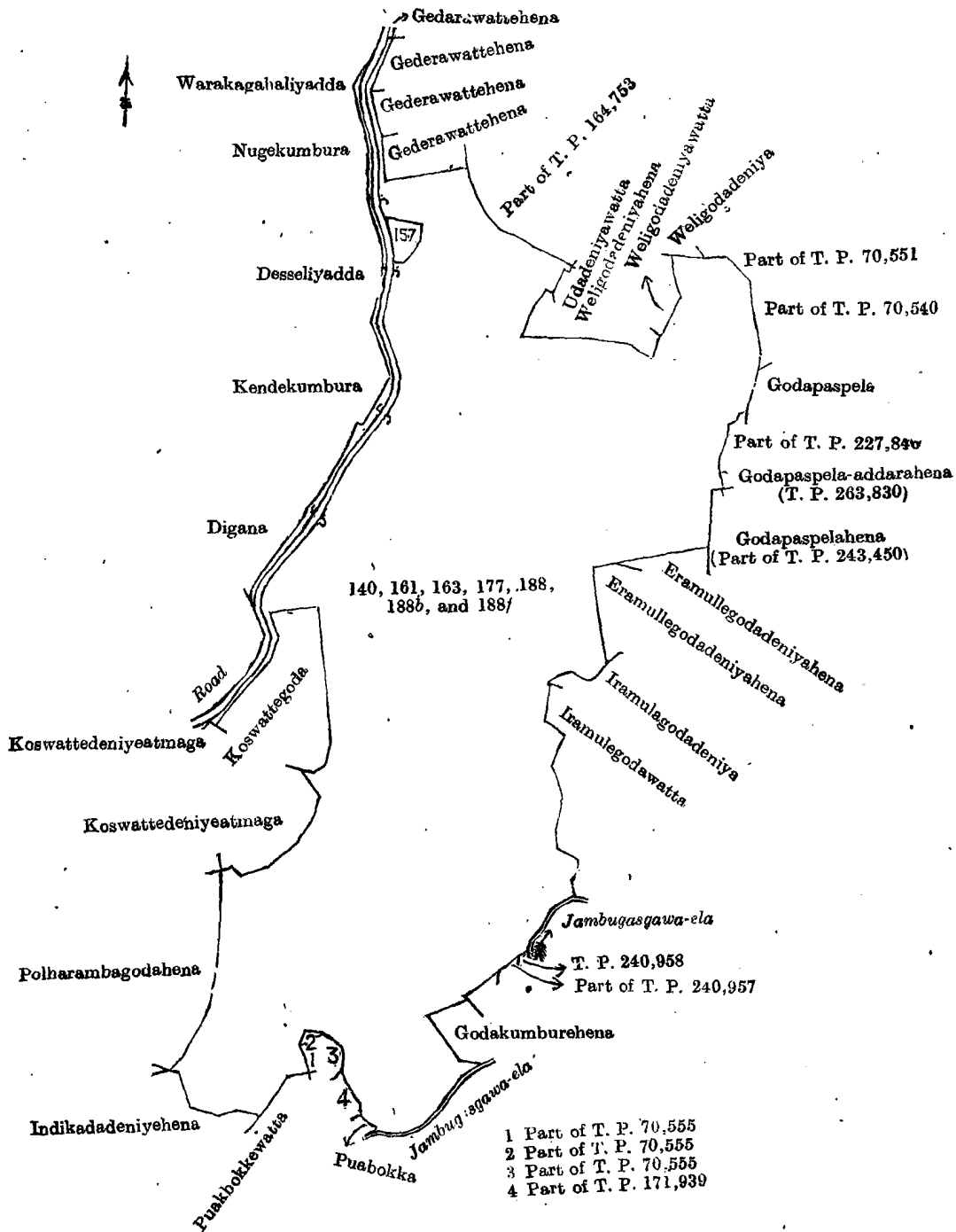
I.—Preliminary plan 557. Field sheet O/19/54-62.  
Situation: Henegama village in Weligam korale of Matara District.

Lot.	Name of Land.	Extent, A. R. P.	Lot.	Name of Land.	Extent, A. R. P.
140 ..	Gedarawattehena	.. 0 2 4	188b ..	Koswattogoda ..	.. 0 0 39
161 ..	Godapaspela-addarahena	.. 0 0 7	188f ..	Gedarawattehena	.. 0 0 34
163 ..	Godapaspela ..	.. 10 1 25			
177 ..	Godakumburehena	.. 8 0 26			61 0 19
188 ..	Yowdegodakella ..	.. 41 2 4			

and bounded as follows: on the north by Gedarawattehena claimed by Don Juwanis Rubasin Yapa, Vidane Arachchi, Gedarawattehena sold by the Crown, part of T. P. 164,753, Udadeniyewatta claimed by Wadumestirige Andirishamy and others, Weligodadeniyehena sold by the Crown, Weligodadeniyewatta claimed by Wadumestirige Arnolishamy and others, Weligodadeniya claimed by ditto, part of T. P. 70,551; on the east by a part of T. P. 70,540, Godapaspela (private), part of T. P. 227,840, Godapaspela-addarahena (T. P. 263,830), Godapaspelahena (part of T. P. 243,450), Eramullegodadeniyehena sold by the Crown, Iramulagodadeniya claimed by Vitanage Juwanis and others, Iramulegodawatta claimed by Vitanage Simanhamy and others, the Jambugasgawa-ela, T. Ps. 240,958, 240,957, Godakumburehena sold by the Crown; on the south by the Jambugasgawa-ela, Puakbokka claimed by Hitige Don Hendrick, part of T. P. 171,939, part of T. P. 70,555, Puakbokkewatta claimed by Vitanage Simanhamy and others, Indikadadeniyehena sold by the Crown; on the west by Polharambagodahena sold by the Crown, Koswattedeniyeatmaga sold by the Crown, Koswattogoda sold by the Crown, Koswattedeniyee-atmaga sold by the Crown, a road, Digana claimed by Don Carolis Wickramasinhe Jayasekera, Vidane Arachchi, and others, Kendekumbura claimed by Henegama Liyanage Babunhamy and others, Desseliyadda claimed by Don Endoris Ratnayaka and others, Nugekumbura claimed by S. D. S. de Silva and others, Warakagahaliyadda claimed by Liyanage Babunhamy and others, a road.

NOTE.—The following lot lying within the above boundaries is excluded from this notice, and its acreage of 37 perches is not included in the acreage of 61 acres and 19 perches given above :—

Lot.	Name of Land.	Extent, A. R. P.
157	Desseliyaddewatta and the cart road from Galle to Akuressa	0 0 37



Surveyor-General's Office,  
Colombo, December 6, 1911.

Scale of 8 Chins to an Inch.

A. H. G. DAWSON,  
for Surveyor-General.

II.—Preliminary plan 557. Field sheet O/19/54-62.  
Situation : Henegama village in Weligam korale of Matara District.

Lot.	Name of Land.	Extent, A. R. P.	Lot.	Name of Land.	Extent, A. R. P.
143	Dikdeniyehena	6 2 8	217	Heendeniyeatmaga (road reservation)	0 0 10
147	Kurunduwattehenemukalana	147 2 30	219	Indikatudeniyehena	3 3 8
148	Kurundumirishenedeniya	1 0 4			
151	Gangarawalamukalana	15 3 38			
152	Gangarawalahena	2 0 2			
154	Etakehelwarawehena	1 3 10			
					178 3 30

and bounded as follows: on the north by the village limit of Balapata, a dola, Galmullewattedeniya sold by the Crown to Walakumburage Punchi Appu, Galmullewatta alias Ihalahawatta claimed by Liyanage Don Andris and others; on the east by Nugekumbura claimed by S. D. S. de Silva and others, Desseliyaddewatta claimed by H. L. Andris, Desseliyadda claimed by Don Endoris Ratnayaka and others, Pitadeniya claimed by Liyanage Babunhamy and others, Kandekumburewatta claimed by Don Bastian Ratnayaka and others, Kandekumburewatta sold by the Crown, Kandekumburewatta


claimed by Don Bastian Ratnayaka and others, Digana claimed by Don Carolis Wickramasinha Jayasekera, Vidane Arachchi, and others, Liyanagemedadeniya claimed by Don Endoris Ratnayaka and others, Etakehelwarawekumbura claimed by ditto, Etakehelwarawewita sold by the Crown to Don Endoris Ratnayaka (T. P. 266,558), Etakehelwarawekumbura claimed by Don Endoris Ratnayaka and others, Gangarawala claimed by Don Bastian Basnayaka, Police Officer, part of T. P. 73,487, the Aliminiteluhene-dola, part of T. P. 73,892, Aliminiteluhene-dola, part of T. P. 73,892, Gangarawaladeniyekumbura (part of T. P. 73,892), Kurunduwattehenena (part of T. P. 73,892), Kurunduwattehenena (part of T. P. 208,449), T. P. 208,449, Kurunduwattehenena (part of T. P. 208,449), T. P. 208,449, a road, Kattidolahena claimed by S. Don Hendrick; on the south by T. Ps. 155,558, 166,318, the village limit of Nimalawa; on the west by the Aliminiteluhene-dola, Aliminiteluokanda sold by the Crown to Mudugamuwe Hakuru Hewage Allisa of Gallala (T. P. 269,704), Aliminiteluhenedeniyeowita sold by the Crown to ditto (T. P. 266,650), Aliminiteluhenedeniya sold by the Crown to ditto (T. P. 269,704), the Aliminiteluhene-dola, the village limit of Gallala.

[For Diagram see page 248.]

III.—Preliminary plan 557. Field sheet O/19/54-62.  
Situation: Henegama village in Weligam korale of Matara District.

Lot.	Name of Land.	Extent, A. R. P.
201a ..	Gangarawalawatta (road reservation)	0 0 1
202a ..	Gangarawalahena (road reservation)	0 0 13
206a ..	Gangarawala (road reservation)	0 0 20
		0 0 34

and bounded as follows: on the north by Gangarawaladeniya claimed by H. L. Don Adirian, Gangarawala claimed by Don Bastian Basnayaka, Police Officer; on the east by a road, part of T. P. 171,940; on the south by a part of T. P. 171,940, a part of T. P. 73,892; on the west by a part of T. P. 73,487.



Surveyor-General's Office,  
Colombo, December 6, 1911.

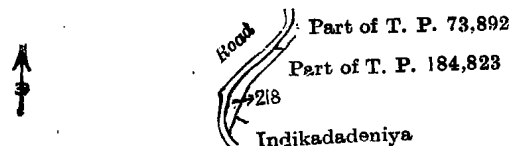
Scale of 8 Chains to an Inch.

A. H. G. DAWSON,  
for Surveyor-General.

IV.—Preliminary plan 557. Field sheet O/19/54-62.  
Situation: Henegama village in Weligam korale of Matara District.

Lot.	Name of Land.	Extent, A. R. P.
218 ..	Heendeniyehena (road reservation)	0 0 27

and bounded as follows: on the north by a part of T. P. 73,892; on the east by a part of T. P. 184,823; on the south by Indikadadeniya claimed by Frederick Wickramasinha, a road; on the west by a road.



Surveyor-General's Office,  
Colombo, December 6, 1911.

Scale of 8 Chains to an Inch.

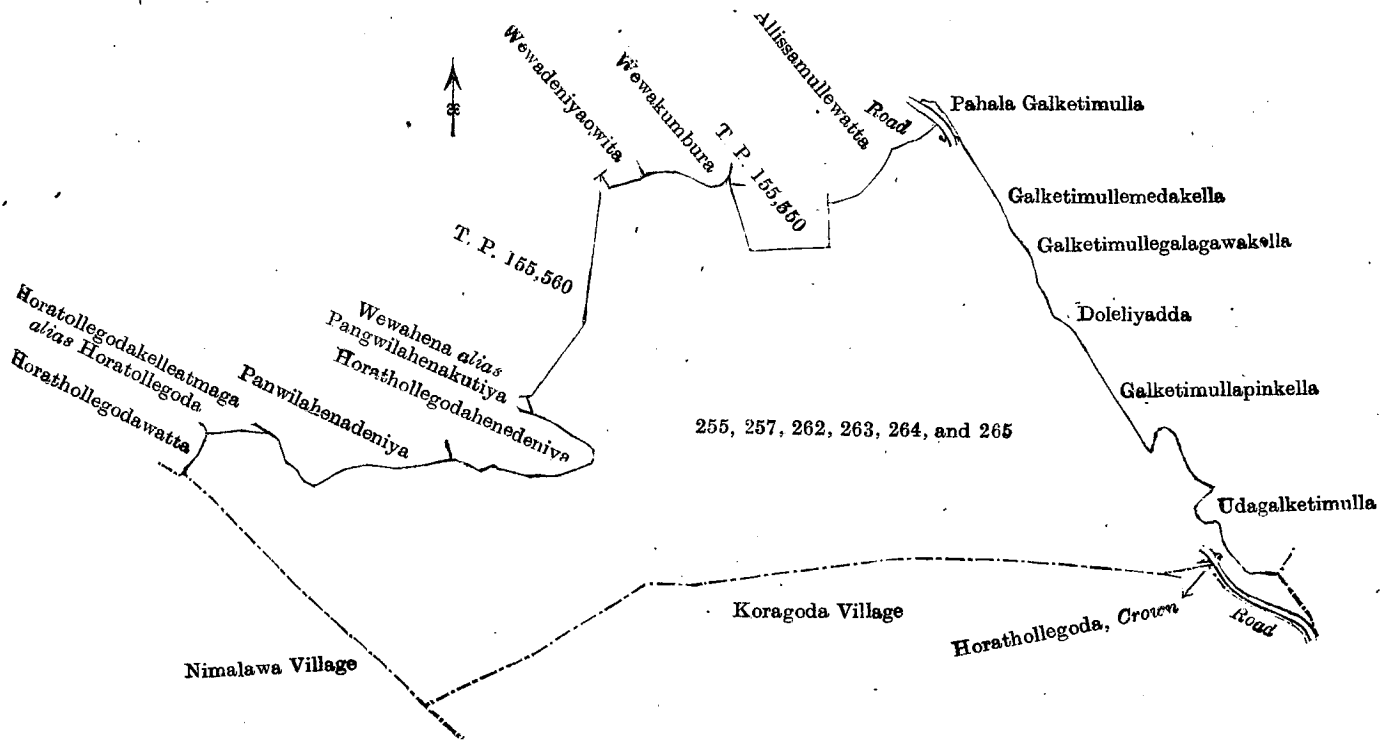
A. H. G. DAWSON,  
for Surveyor-General.

V.—Preliminary plan 557. Field sheet O/19/54-62.  
Situation: Henegama village in Weligam korale of Matara District.

Lot.	Name of Land.	Extent, A. R. P.	Lot.	Name of Land.	Extent, A. R. P.
255 ..	Horathollegoda <i>alias</i> Wewaheria	9 3 34	264 ..	Doleliyaddekoratuwa	0 0 16
257 ..	Wewaheneowita	0 0 4	265 ..	Galketimulleatmaga	0 0 32
262 ..	Horathollegoda	36 0 5			47 1 20
263 ..	Horathollegoda-atmaga	1 0 9			

and bounded as follows: on the north by Horathollegodawatta claimed by Hakurumanage Dingi Baba, Horathollegoda-keleatmaga *alias* Horathollegoda claimed by ditto, Panwilahenedeniya claimed by Patiranage Don Sadiris and others, Horathollegodahenedeniya sold by the Crown, Wewahena *alias* Panwilehenekuttiya sold by the Crown, T. P. 155,560, Wewadeniyewita claimed by Mudugamuwe Hakuruhewage Sendilame and others, Wewakumbura claimed by ditto, T. P. 155,550, Allisamullewatta claimed by Mudugamuwe Hakuruhewage Sendilame, a road; on the east by Pahala-galketimulla claimed by Mudugamuwe Hakuruhewage Sendilame and others, Galketimullemedakella claimed by Kaluachchige Don Davith, Vel-Vidane, Galketimullegalagawakella claimed by Mudugamuwe Hakuruhewage Sendilame and others, Doleliyadda claimed by Patiranage Dingi Appu and others, Galketimullapinkella claimed by Sonuttara Unnanse of Paraduwa Vihare, Udagalketimulla claimed by Munasin Kaluachchige Don Davith and others, the village limit of Koragoda; on the south by a road, Horathollegoda sold by the Crown, the village limit of Koragoda; on the west by the village limit of Nimalawa.





Surveyor-General's Office,  
Colombo, December 6, 1911.

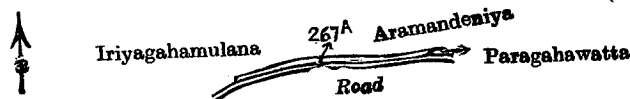
Scale of 8 Chains to an Inch.

A. H. G. DAWSON,  
for Surveyor-General.

VI.—Preliminary plan 557. Field sheet O/19/54-62.  
Situation : Henegama village in Weligam korale of Matara District.

Lot.	Name of Land.	Extent, A. R. P.
267a	Aramandeniya-atmaga (road reservation).	0 0 15

and bounded as follows : on the north by Iriyagahamulana claimed by Pawulbadadurage Andris, Aramandeniya claimed by S. D. S. de Silva ; on the east by Paragahawatta claimed by R. Don Juwanis ; on the south by a road ; on the west by Iriyagahamulana claimed by Pawulbadadurage Andris.



Surveyor-General's Office,  
Colombo, December 6, 1911.

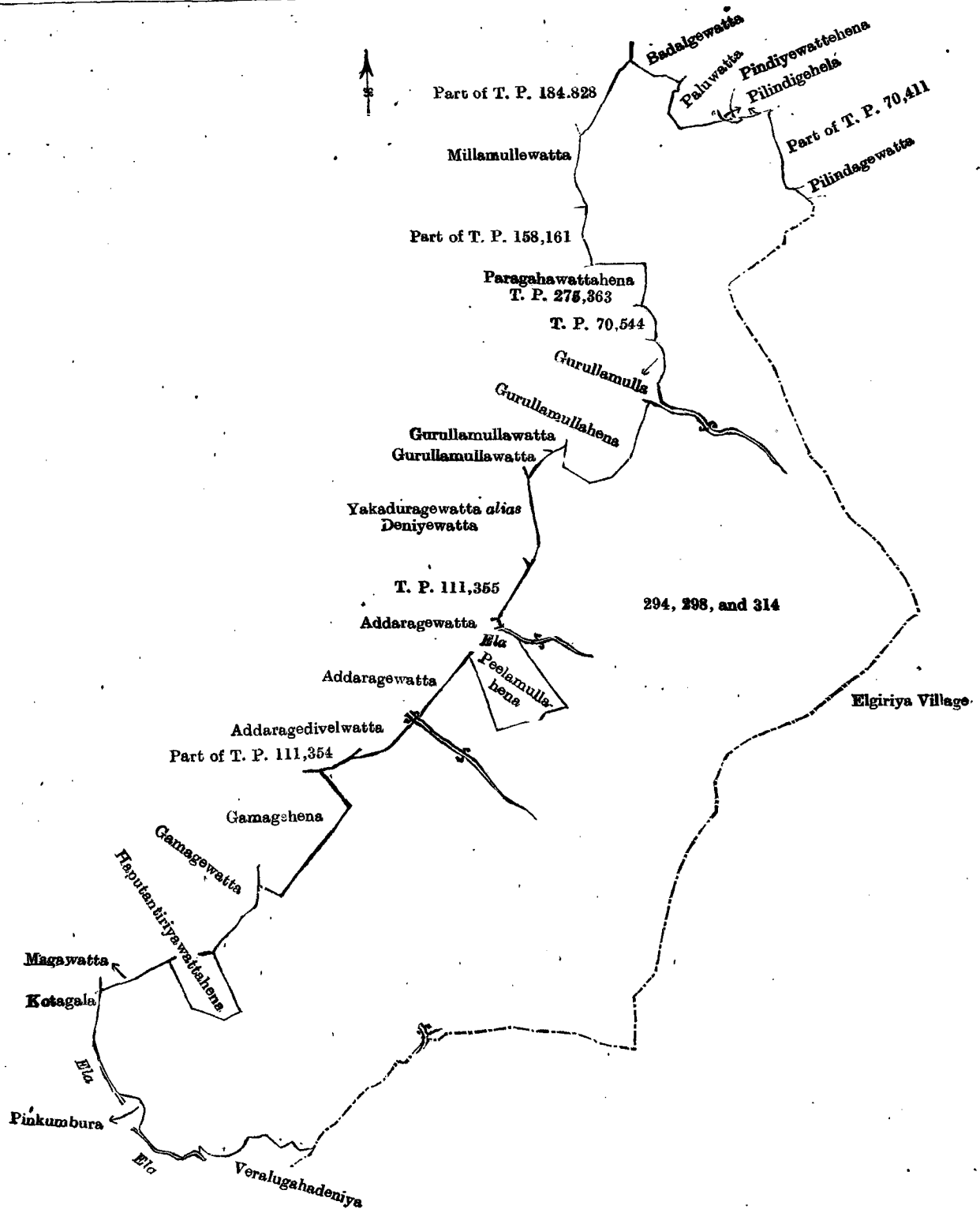
Scale of 8 Chains to an Inch.

A. H. G. DAWSON,  
for Surveyor-General.

VII.—Preliminary plan 557. Field sheets O/19/54-62 and O/19/55-63.  
Situation : Henegama village in Weligam korale of Matara District.

Lot.	Name of Land.	Extent, A. R. P.
294	Gurullamullehena	77 0 8
298	Alutwattehena <i>alias</i> Gurullamullehena	0 0 15
314	Alutamunehena	11 0 18
		88 1 1

and bounded as follows : on the north by part of T. P. 184,828, Badalgewatta claimed by Nedummulle Acharige Babunhamy, Paluwatta claimed by Wadumestirige Suwaris, Pilindigeheta claimed by J. A. Wickremeratne, Mudaliyar, Pinidiya-wattehena (private), Pilindigeheta claimed by J. A. Wickremeratne, Mudaliyar, part of T. P. 70,411, Pilindagewatta claimed by Malawi Patiranage Don Carolis ; on the east by the village limit of Elgiriya ; on the south by the village limit of Elgiriya, Veralugahadeniya claimed by Gamage Andiris Appu, an ela, Pinkumbura claimed by the Henegama Pansala ; on the west by an ela, Kotagala claimed by Mrs. Illangakoon, Magawatta (private), Haputantiriyawattehena sold by the Crown, Gamagewatta claimed by Basnayeke Adrian Appu, Gamagehena sold by the Crown, part of T. P. 111,354, Addaragediwelwatta claimed by Addarage Don Andiris, Addaragewatta claimed by Addarage Don Andiris, Peelamullehena sold by the Crown, an ela, Addaragewatta claimed by Addarage Don Andiris, part of T. P. 111,355, Yakaduragewatta *alias* Deniyewatta claimed by Henegama Vitanage Juwanis, Gurullamullewatta claimed by Lenaduwa Maddumage Babappu, Gurullamullehena sold by the Crown, Gurullamulla claimed by Ahangamage Andris of Weligama, T. P. 70,544, T. P. 275,363, part of T. P. 158,161, Millamullawatta claimed by Addarage Dinggi Appu.



Surveyor-General's Office,  
Colombo, December 6, 1911.

Scale of 8 Chains to an Inch.

Matara S. O. 5—1912.

A. H. G. DAWSON,  
for Surveyor-General.

**Matara Notice No. 4,380.**

**Notice under "The Waste Lands Ordinances of 1897, 1899, 1900, and 1903."**

TAKE notice that unless within three months from March 22, 1912, the persons, if any, who claim any interest in the lands hereinafter mentioned or in any one or more of such lands make claim in person or in writing to the said lands or any of them or to some interest therein to Frederick Lewis, Esq., Special Officer appointed under section 28 of "The Waste Lands Ordinances of 1897, 1899, 1900, and 1903," at his office at Fort, Colombo:

Such Special Officer, in pursuance of the powers vested in him by the said Ordinances, will declare by writing under his hand that the said lands or such of them, as to which no claim has been made, are the property of the Crown.

FREDERICK LEWIS,  
Special Officer.

*Description of the Lands referred to.*

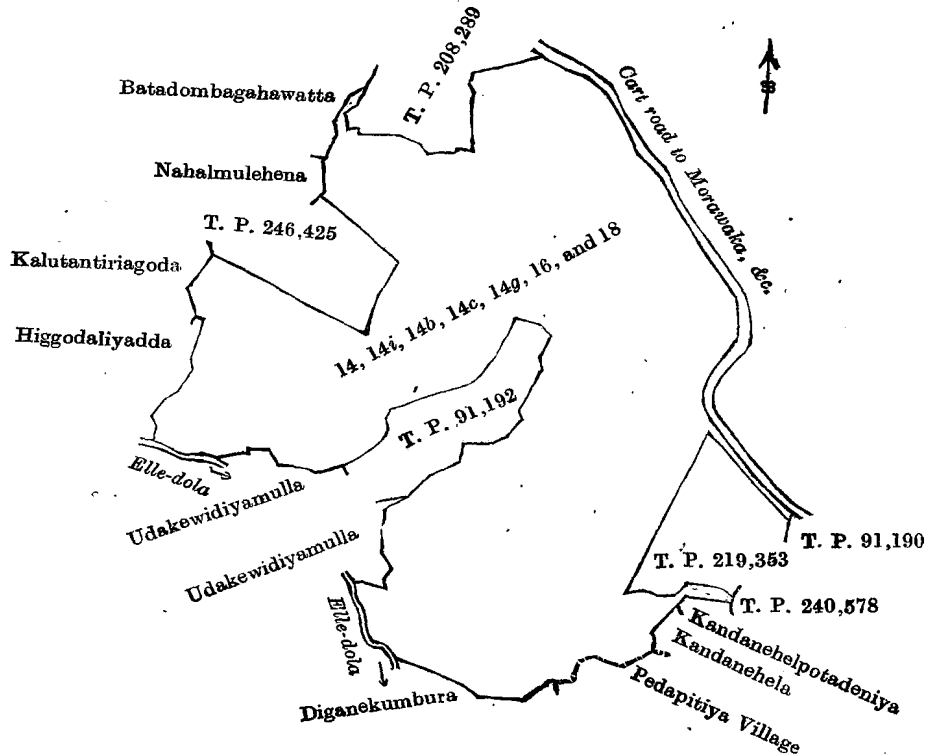
The following lots situated in the village of Asmagoda, in the Weligam korale of the Matara District, in the Southern Province, as described in the annexed diagrams:—

I.—Preliminary plan 538.

Situation : Asmagoda village in Weligam korale of Matara District.

Lot.	Name of Land.	Extent, A. R. P.	Lot.	Name of Land.	Extent, A. R. P.
14	Nahalmullegodahena	32 0 30	16	Kandanamulagoda (road reservation)	0 0 26
14i	Do.	0 1 11	18	Kandanehelpotadeniya	0 1 12
14b	Nahalmullegoda	1 0 35			
14c	Do.	1 1 2			
14g	Do. (road reservation)	0 0 39			35 2 35

and bounded as follows : on the north by T. P. 208,289 ; on the east by the cart road to Morawaka, T. P. 91,190, T. P. 219,353, T. P. 240,578 ; on the south by Kandanehelpotadeniya claimed by Maramba Vihare, Kandanehela claimed by ditto, the village limit of Peddapitiya, Digane-kumbura claimed by Maramba Vihare ; on the west by the Elle-dola, Udakewidiyamulla (private), T. P. 91,192, Udakewidiyamulla (private), the Elle-dola, Higgodaliyadda claimed by Korala-godage Andris and others, Kalutantiriagoda claimed by W. Andris and others, T. P. 246,425, Nahalmulehena claimed by M. Wirakoon, Batadombagahawatta claimed by D. C. P. Wirakoon.



Surveyor-General's Office,  
Colombo, September 14, 1911.

Scale of 8 Chains to an Inch.

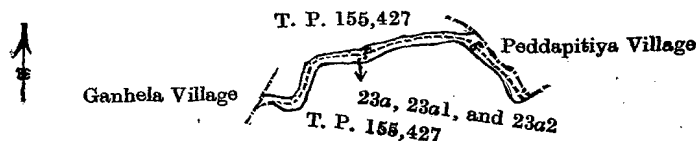
A. H. G. DAWSON,  
for Surveyor-General.

II.—Preliminary plan 538.

Situation : Asmagoda village in Weligam korale of Matara District.

Lot.	Name of Land.	Extent, A. R. P.
23a <sup>1</sup>	Hiruwalahena	0 0 35
23a <sup>1</sup>	Mahahonawatta	0 0 2
23a <sup>2</sup>	Do.	0 0 4
		0 1 1

and bounded as follows : on the north by T. P. 155,427 ; on the east by the village limit of Peddapitiya ; on the south by T. P. 155,427 ; on the west by the village limit of Ganhela.



Surveyor-General's Office,  
Colombo, February 9, 1912.

Scale of 8 Chains to an Inch.

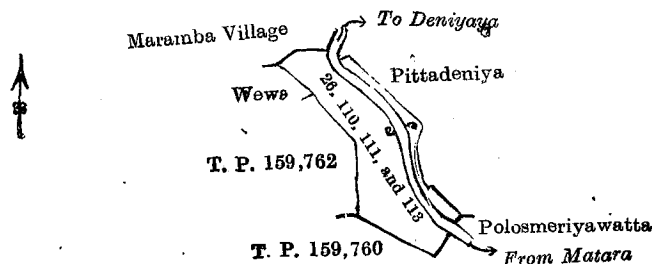
A. H. G. DAWSON,  
for Surveyor-General.

## III.—Preliminary plan 538.

Situation : Asmagoda village in Weligam korale of Matara District.

Lot.	Name of Land.	Extent, A. R. P.
26	Pattiyagoda (road reservation)	2 0 4
110	Galagawadeniyagodella (road reservation)	0 0 14
111	Sohompolagodella (road reservation)	0 0 14
113	Pattiyadeniyagodella (road reservation)	0 0 14
		2 1 6

and bounded as follows : on the north by the village limit of Maramba ; on the east by the road from Deniyaya to Matara, Pittadeniya claimed by Nadakandage Don David, Polosmeriyawatta claimed by Nadakandage Haramanis, the road from Deniyaya to Matara, T. P. 159,760 ; on the south by T. P. 159,760 ; on the west by T. P. 159,762, Wewa claimed by Weerasinghe Arachchige Arnolis.



Surveyor-General's Office,  
Colombo, February 9, 1912.

Scale of 8 Chains to an Inch.

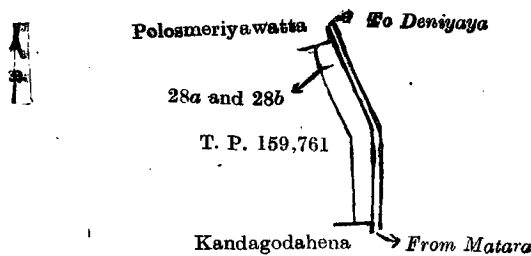
A. H. G. DAWSON,  
for Surveyor-General.

## IV.—Preliminary plan 538.

Situation : Asmagoda village in Weligam korale of Matara District.

Lot.	Name of Land.	Extent, A. R. P.
28a	Polosmeriyawatta or Muttetuhena	0 0 1
28b	Muttetuhena (road reservation)	0 2 32
		0 2 33

and bounded as follows : on the north by Polosmeriyawatta claimed by N. Harmanis ; on the east by the road from Deniyaya to Matara ; on the south by Kandagodahena claimed by N. Harmanis ; on the west by T. P. 159,761.



Surveyor-General's Office,  
Colombo, February 9, 1912.

Scale of 8 Chains to an Inch.

A. H. G. DAWSON,  
for Surveyor-General.

## V.—Preliminary plan 538.

Situation : Asmagoda village in Weligam korale of Matara District.

Lot.	Name of Land.	Extent, A. R. P.
66a	Amuhenakanatta	0 0 9
66a1	Amuhenawatta	0 0 11
		0 0 20

and bounded as follows : on the north by a path ; on the east by Tennegeewatta, &c., claimed by Tennege Balahami and others ; on the south by T. Ps. 205,985, 205,984 ; on the west by the village limit of Hikgoda.



Surveyor-General's Office,  
Colombo, February 9, 1912.

Scale of 8 Chains to an Inch.

A. H. G. DAWSON,  
for Surveyor-General.

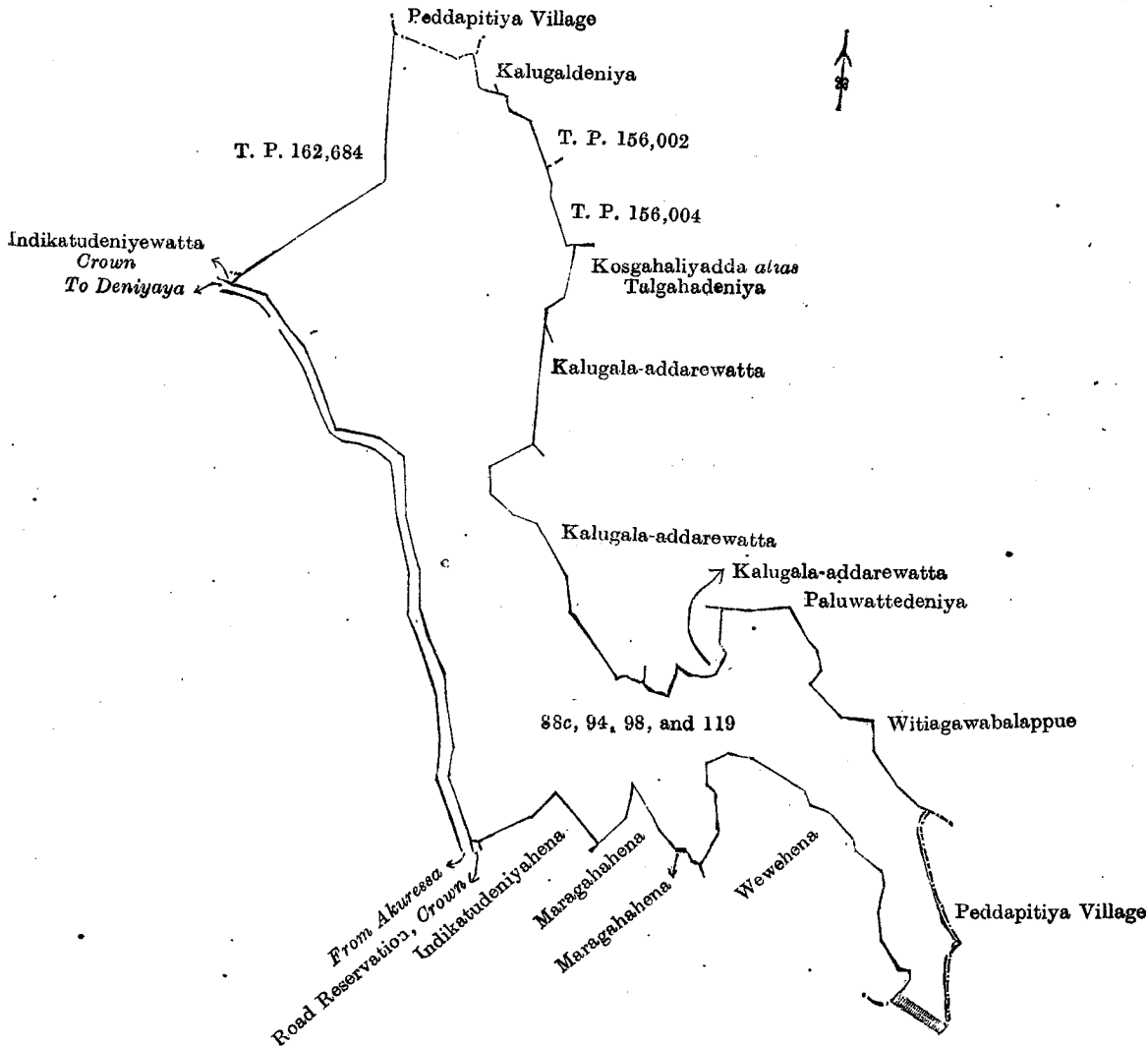
## VI.—Preliminary plan 538.

Situation : Asmagoda village in Weligam korale of Matara District.

Lot.	Name of Land.	Extent, A. R. P.
88c	Indikatudeniyewatta (road reservation)	0 1 18
94	Watadeniya and Bowitiyawela	7 0 24
98	Bowitiawilla	1 0 15½
119	Indikatudeniyahena, Talgahadeniyahena	25 0 37
		33 3 14½



and bounded as follows : on the north by the village limit of Peddapitiya ; on the east by Kalugaldeniya claimed by Don Suwaris Rubasinghe and another, T. Ps. 156,002, 156,004, Kosgahaliyadda *alias* Talgahadeniya claimed by Karawitige Babunhami and others, Kalugala-addarewatta claimed by ditto, Kalugala-addarahena sold by the Crown, Kalugala-addarawatta claimed by Karawitige Babunhami and others, Paluwattedeniya claimed by Karawitige Babunhami, Witiagawabalappua (private), the village limit of Peddapitiya ; on the south by the village limit of Peddapitiya, Wewehena sold by the Crown, Maragahahena claimed by Dapanage Singho Appu and others, Indikatudeniyaehena sold by the Crown, a road reservation claimed by the Crown ; on the west by the road from Akuresa to Deniyaya, Indikatudeniyaewatta claimed by the Crown, T. P. 162,684.



Surveyor-General's Office,  
Colombo, February 9, 1912.

Scale of 8 Chains to an Inch.

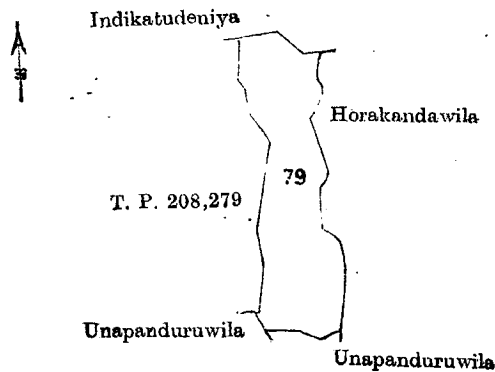
A. H. G. DAWSON,  
for Surveyor-General.

VII.—Preliminary plan 538.

Situation : Asmagoda village in Weligam korale of Matara District.

Lot.	Name of Land.	Extent, A. R. P.
79	Kanatadeniyadukuttiya <i>alias</i> Hinwiladukuttiya	3 2 35

and bounded as follows : on the north by Indikatudeniya claimed by J. A. Wickramaratne, Mudaliyar ; on the east by Horakandawilla claimed by Koralogodage Andris ; on the south by Unapanduruwila claimed by Don S. A. Siriwardena ; on the west by Unapanduruwila claimed by Don S. A. Siriwardena, T. P. 208,279.



Surveyor-General's Office,  
Colombo, February 9, 1912.

Scale of 8 Chains to an Inch.


A. H. G. DAWSON,  
for Surveyor-General.

## VIII.—Preliminary plan 538.

Situation: Asmagoda village in Weligam korale of Matara District.

Lot.	Name of Land.	Extent, A. R. P.
121	Indikatudeniyehena	0 0 14

and bounded as follows: on the north by Indikatudeniyehena claimed by the Crown; on the east by Indikatudeniyehena sold by the Crown; on the south by Maragahahena claimed by Dapanage Singho Appu and others; on the west by the road from Matara to Deniyaya.



Surveyor-General's Office,  
Colombo, February 9, 1912.

Scale of 8 Chains to an Inch.

A. H. G. DAWSON,  
for Surveyor-General.

Matara S. O. 6—1912.

## Kurunegala Notice No. 4,381.

## Notice under "The Waste Lands Ordinances of 1897, 1899, 1900, and 1903."

TAKE notice that unless within three months from March 22, 1912, the persons, if any, who claim any interest in the lands hereinafter mentioned or in any one or more of such lands make claim in person or in writing to the said lands or any of them or to some interest therein to J. M. Davies, Esq., Special Officer appointed under section 28 of "The Waste Lands Ordinances of 1897, 1899, 1900, and 1903," at his office at Fort, Colombo:

Such Special Officer, in pursuance of the powers vested in him by the said Ordinances, will declare by writing under his hand that the said lands or such of them, as to which no claim has been made, are the property of the Crown.

J. M. DAVIES,  
Special Officer.

## Description of the Lands referred to.

The following lots situated in the village of Katulanda, in the Ihalawisideke korale of the Hiriyala hatpattu of the Kurunegala District, in the North-Western Province, as described in the annexed diagrams:—

## I.—Preliminary plan 1,182.

Situation: Katulanda village in Ihalawisideke korale of Kurunegala District.

Lot.	Name of Land.	Extent, A. R. P.
4	Katulandewewa (tank)	1 3 5
11	Ela and bund	5 1 38
		7 1 3

and bounded as follows: on the north by Katulandehenyaya sold by the Crown, Katulandekumbura claimed by Fonseka Fernando and another; on the east by the village limit of Kongahagedara, Atmanayakumbura claimed by Neina Ahamadu Lebbe, *ex-Vidane*, and others, Kiulewela claimed by Kana Sellandayara Mudalali of Teliyagonna, Kiulwelepillewa claimed by the Crown, Morawila-ela claimed by the Crown, a spill, Kiulewelepillewa claimed by the Crown, the village limit of Badagane; on the south by the village limit of Badagane; on the west by T. P. 211,268, Katulandehenyaya sold by the Crown.

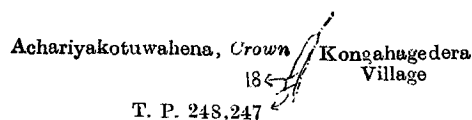
[For Diagram see page 255.]

## II.—Preliminary plan 1,182.

Situation: Katulanda village in Ihalawisideke korale of Kurunegala District.

Lot.	Name of Land.	Extent, A. R. P.
18	Morawila-ela (stream)	0 0 4

and bounded as follows: on the north by Achariyakotuwehena claimed by the Crown; on the east by the village limit of Kongahagedara; on the south by T. P. 248,247; on the west by Achariyakotuwehena claimed by the Crown.



Surveyor-General's Office,  
Colombo, October 6, 1911.

Scale of 4 Chains to an Inch.

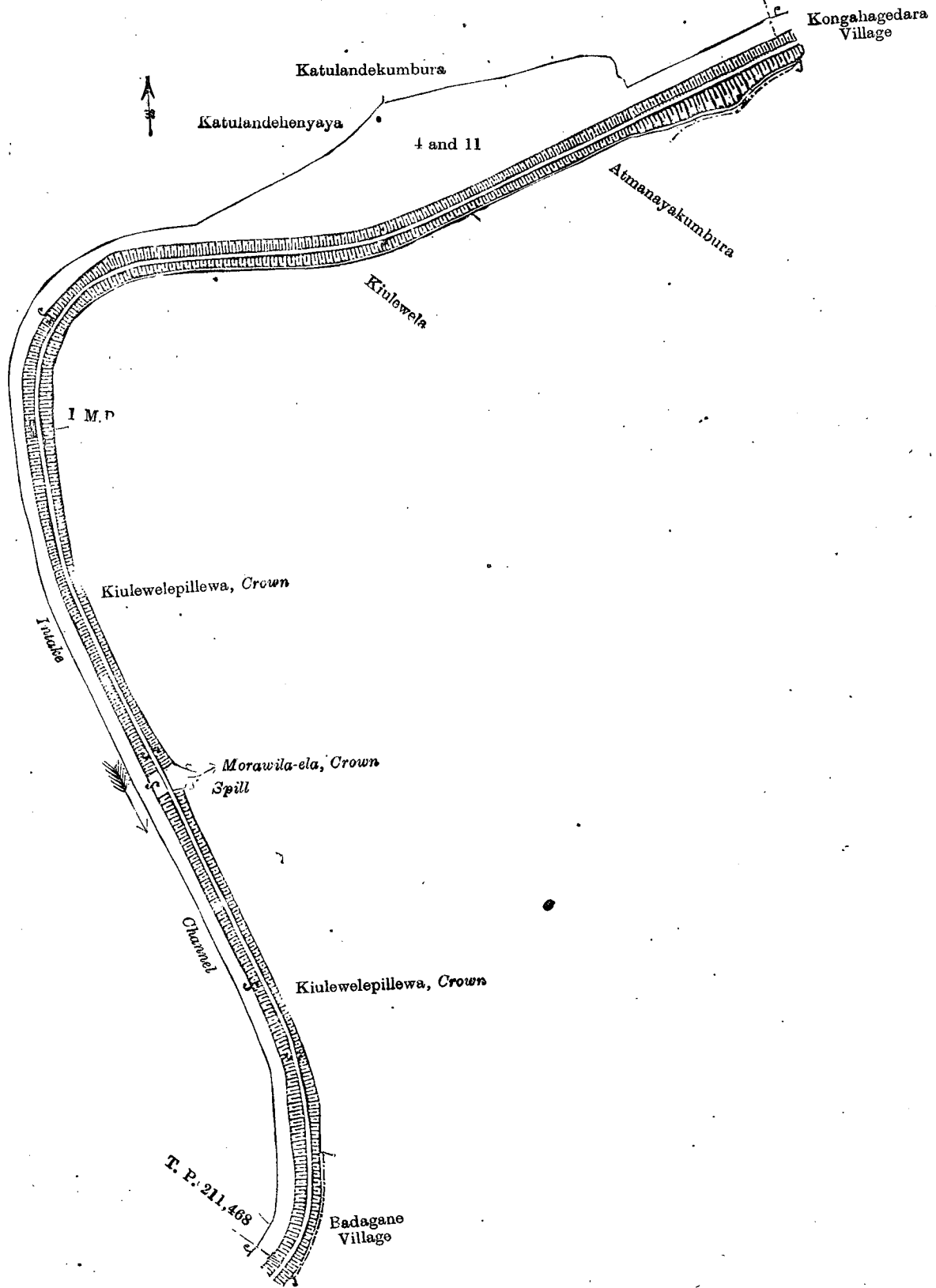
A. H. G. DAWSON,  
for Surveyor-General.

## III.—Preliminary plan 1,182.

Situation: Katulanda village in Ihalawisideke korale of Kurunegala District.

Lot.	Name of Land.	Extent, A. R. P.
19	Morawila-ela (stream)	0 0 25

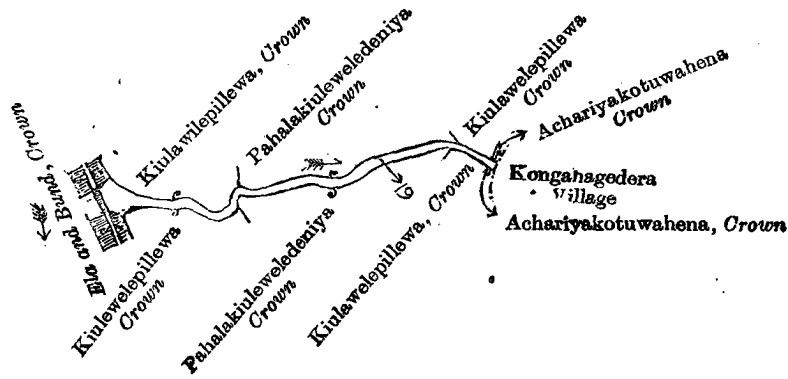
and bounded as follows: on the north by Kiulawelepillewa claimed by the Crown, Pahalakiuleweledeniya claimed by the Crown, Kiulewelepillewa claimed by the Crown, Achariyakotuwehena claimed by the Crown; on the east by the village limit of Kongahagedara; on the south by Achariyakotuwehena claimed by the Crown, Kiulawelepillewa claimed by the Crown, Pahalakiuleweledeniya claimed by the Crown, Kiulewelepillewa claimed by the Crown; on the west by an ela and bund claimed by the Crown.



Surveyor-General's Office,  
Colombo, October 6, 1911.

Scale of 4 Chains to an Inch.

A. H. G. DAWSON,  
for Surveyor-General.



Surveyor-General's Office,  
Colombo, October 6, 1911.

Scale of 4 Chains to an Inch.

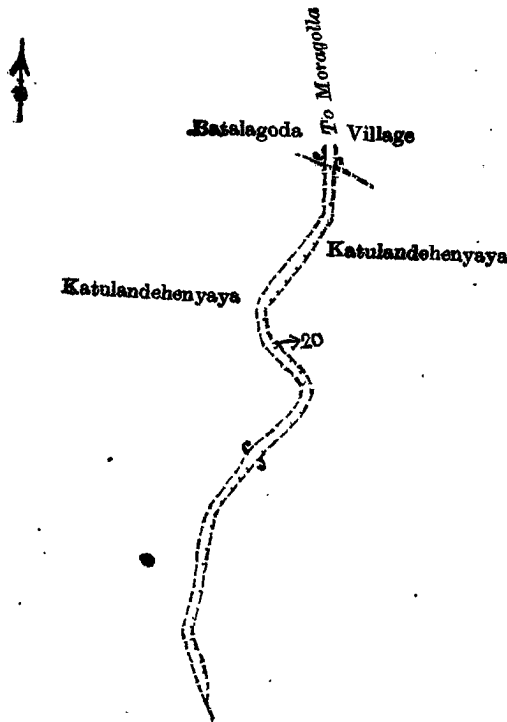
A. H. G. DAWSON,  
for Surveyor-General.

IV.—Preliminary plan 1,182.

Situation : Katulanda village in Ihlawisideke korale of Kurunegala District.

Lot.	Road	Name of Land.	Extent, A. R. P.
20			0 1 14

and bounded as follows : on the north by the village limit of Batalagoda ; on the east, south, and west by Katulandehenyaya sold by the Crown.



Surveyor-General's Office,  
Colombo, October 6, 1911.

Scale of 4 Chains to an Inch.

A. H. G. DAWSON,  
for Surveyor-General.

Kurunegala S. O. 11—1912.

Ratnapura Notice No. 4,382.

Notice under "The Waste Lands Ordinances of 1897, 1899, 1900, and 1903."

TAKE notice that unless within three months from March 22, 1912, the persons, if any, who claim any interest in the lands hereinafter mentioned or in any one or more of such lands or to some interest therein make claim in person or in writing to the said lands or any of them or to some interest therein to H. O. Fox, Esq., Special Officer appointed under section 28 of "The Waste Lands Ordinances of 1897, 1899, 1900, and 1903," at his office at Fort, Colombo :

Such Special Officer, in pursuance of the powers vested in him by the said Ordinances, will declare by writing under his hand that the said lands or such of them, as to which no claim has been made, are the property of the Crown.

H. O. Fox,  
Special Officer

*Description of the Lands referred to.*

The following lots situated in the village of Manana, in the Atakalan korale of the Ratnapura District, in the Province of Sabaragamuwa, as described in the annexed diagram :—

## Preliminary plan 28.

Situation : Manana village in Atakalan korale of Ratnapura District.

Lot.	Name of Land.	Extent, A. R. P.
8	Polgaswattehenatura	5 0 32
9	Periyaudahena, Kurunduketiyehena, Kongahahena, Tennapitahena, Gallindehena, Manandolehena, Kankanigehena, Mahakumburegodahena, Galhewandenyehena, Dikdeniyehena, Kohilawalahena	242 2 25
11	Boraluhenedeniya	1 0 26
12	Kitulaheneatura	14 0 15
		263 0 18

and bounded as follows : on the north by the village limit of Yatagara, the village limit of Horahinella ; on the east by the village limit of Horahinella ; on the south by the village limit of Madalagama ; on the west by the village limit of Yatagara.

NOTE.—The following lots lying within the above boundaries are excluded from this notice, and their aggregate acreage of 50 acres and 25 perches is not included in the acreage of 263 acres and 18 perches given above :—

Lot.	Name of Land.	Extent, A. R. P.
A 1	Kongahadeniya, Asweddumedeniya	2 3 36
A 2	Pettarakumbura	2 1 28
A 3	Godakumbureudahawatta, Meddewatta, Gulana, Pahalawatta, Arambewatta, Galkumburewatta, Paluwatta, Delgahawatta, Hewagewatta, Delgaswatta, Epitawatta	14 3 20
A 3a	Kehalkoratuwa	1 0 18
A 3b	Bogahakoratuwa	1 2 14
4	Mahakumbura, Medakumbura, Godamandiya, Nekatigedeniya, Sirikaya-aswed-duma, Deiyannekumbura, Wetikeiyapotakumbura	19 1 37
5	Galhewandenyewatta	0 2 38
6	Galhewandeniya	0 0 31
7	Dikdeniya, Thalagodaowita	5 0 16
10	Piliwaturawadeniya	1 2 27
		50 0 25

[For Diagram see page 258.]

**Kegalla Notice No. 4,383.****Notice under "The Waste Lands Ordinances of 1897, 1899, 1900, and 1903."**

TAKE notice that unless within three months from March 22, 1912, the persons, if any, who claim any interest in the lands hereinafter mentioned or in any one or more of such lands make claim in person or in writing to the said lands or any of them or to some interest therein to M. M. Wedderburn, Esq., Special Officer appointed under section 28 of "The Waste Lands Ordinances of 1897, 1899, 1900, and 1903," at his office at Fort, Colombo :

Such Special Officer, in pursuance of the powers vested in him by the said Ordinances, will declare by writing under his hand that the said lands or such of them, as to which no claim has been made, are the property of the Crown.

M. M. WEDDERBURN,  
Special Officer.

*Description of the Lands referred to.*

The following lots situated in the village of Kosinna, in the Kinigoda korale of the Kegalla District, in the Province of Sabaragamuwa, as described in the annexed diagram :—

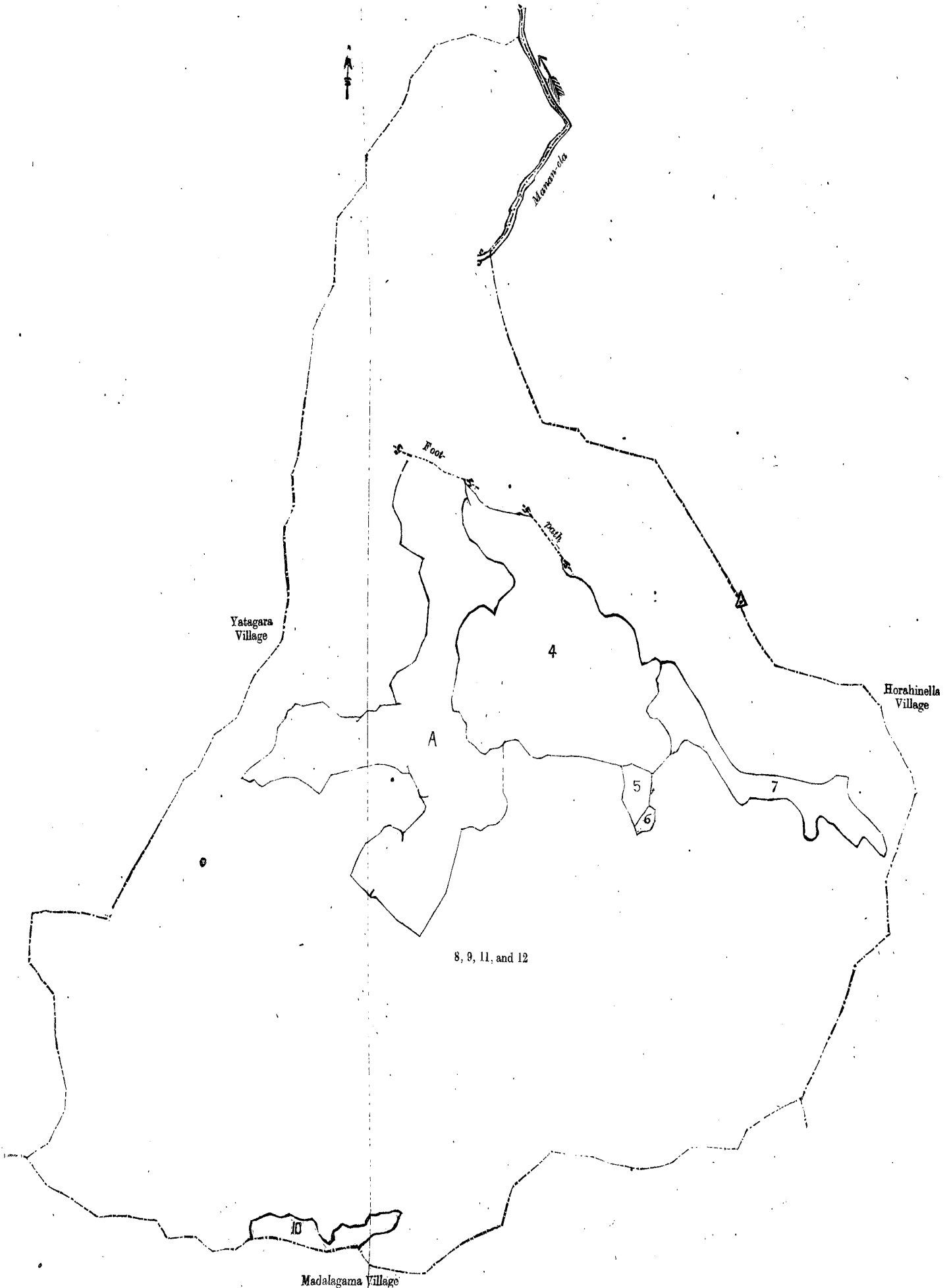
## Preliminary plan 101.

Situation : Kosinna village in Kinigoda korale of Kegalla District.

Lot.	Name of Land.	Extent, A. R. P.
21	Ginihiriyagalehena	1 3 11
26	Ginihiriyagalemukalana	31 0 17
		32 3 28

and bounded as follows : on the north by Thorakumbura (threshing-floor) claimed by Suduhakurayalage Handuna and others, Kossinnewelyaya claimed by H. Dingiri Menika and others, Welwatta claimed by Wijesuriyagedara Ran Menika and others, Kossinnewelyaya claimed by H. Dingiri Menika and others ; on the east by Ginihiriyagalehena sold by the Crown, Ginihiriyagalawatta claimed by H. Dingiri Appu and others, Berawadeniyewatta *alias* Gamimewatta sold by the Crown (T. P. 279,109), Berawadeniyekumbura sold by the Crown, Berawadeniyewatta *alias* Gamimewatta sold by the Crown (T. P. 279,109), Gamimewatta sold by the Crown (T. P. 279,109), Banagegawawatta claimed by Hennesige Jothiamy ; on the south by the village limit of Walagoda ; on the west by Amunagawahena sold by the Crown, Amunagawahenewatta sold by the Crown, the Kebellagolle-ela, Henakkayetennewatta sold by the Crown, Thorakumburewatta sold by the Crown, Thorakumbura claimed by Suduhakurayalage Handuna and others.

[For Diagram see page 259.]



Surveyor-General's Office,  
Colombo, November 1, 1911.

Scale of 8 Chains to an Inch.  
Ratnapura S. O. 3—1912.

A. H. G. DAWSON,  
for Surveyor-General.



## FINAL ORDERS.

Hambantota S. O. No. 683.

Order under Section 2 of "The Waste Lands Ordinances of 1897, 1899, 1900, and 1903,"  
declaring Lands to be Crown Property.

In the matter of the lands commonly called or known as Julgahayaya, Galwalayaya, &c., situate in the village of Kahandaduwa, in the West Giruwa pattu of the Hambantota District, in the Southern Province, and of "The Waste Lands Ordinances of 1897, 1899, 1900, and 1903."

THE notice required by section 1 of "The Waste Lands Ordinances of 1897, 1899, 1900, and 1903," having been duly published in manner prescribed by that section in respect of the above-named lands (*vide* Notice No. 4,263), and no claim having been made to the said lands or to any interest therein within the period of three months from the date specified in the said notice, I, Walter Ernest Wait, Special Officer appointed under section 28 of the said Ordinances, under and by virtue of the powers vested in me in that behalf by section 2 of the said Ordinances, do hereby on February 3, 1912, order and declare that the said lands, as more fully described herein below, situate in the village of Kahandaduwa, in the West Giruwa pattu of the Hambantota District, in the Southern Province, and shown as lots 1, 1i, 1m, 2, 8, 10, 11, 12, 13, 14, 17, 18, 19, 22, 30, 31, 32, 33, 35, 36, 37, 39, 41, 46, 46a, 46b, 46c, 46d, 46e, 49, 58, 58a, 62, and 64 in preliminary plan 324, and in the annexed diagrams, and containing in extent 764 acres 1 rood and 27 perches, are the property of the Crown.

*Description of the Lands referred to.*

The following lots situated in the village of Kahandaduwa, in the West Giruwa pattu of the Hambantota District, in the Southern Province, as described in the annexed diagrams:—

## I.—Preliminary plan 324.

Situation: Kahandaduwa village in West Giruwa pattu of Hambantota District.

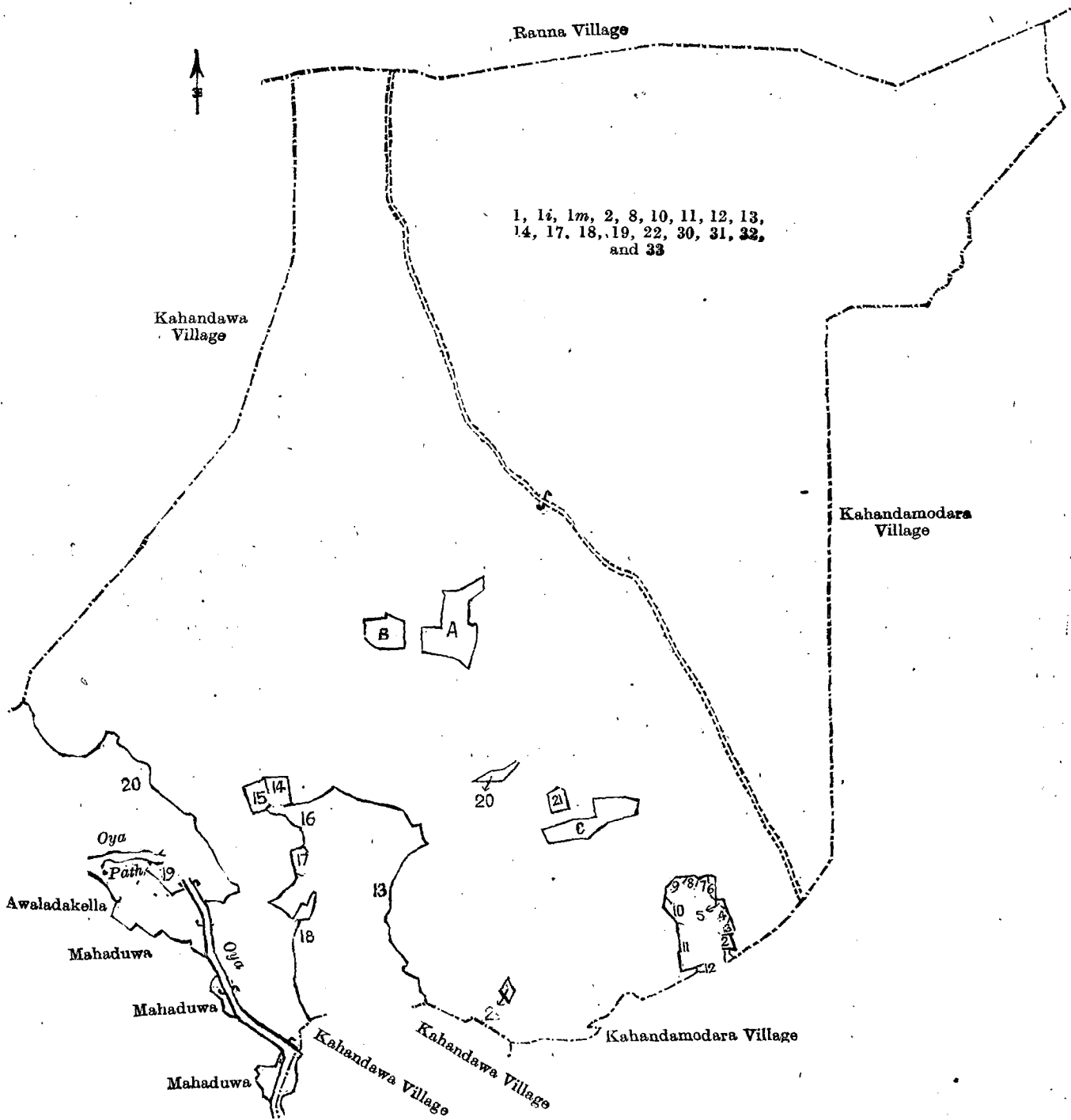
Lot.	Name of Land.	Extent, A. R. P.	Lot.	Name of Land.	Extent, A. R. P.
1	Julgahayaya, Galwalayaya, Medapamagayaya, Palugasayaya, Julpataneyaya, Udawewa-ambalamekella, Boralyuyaya, Gurugodayaya, Galpotummullegodakella, Medaduweyaya, Siyambalagahawattehenkella, Julgahawattehenkella, Siyambalagahayaya, Iriptyaya, Iriptyaye-addarawatta, Galpotumulla-addarawattekkella, Julgaskoratuwelanda, Kepunkadapawaragodella	587 1 17	10	Amunugilma	0 1 39
1i	Suriyagahawatta	4 0 0	11	Julgaskodella	1 3 5
1m	Julgahawatta	0 2 2	12	Amunugodella	3 3 25
2	Helambagahawekada, Galpotumulla, Pabalugalmulla	45 0 0	13	Pansalagodella	10 3 13
8	Deniyewala (water-hole)	0 0 20	14	Karawgahadeniya	0 2 8
			17	Karawgasduwebedikkella	1 0 24
			18	Punchimulla	4 2 6
			19	Do.	2 2 35
			22	Punchimullekumburekella	0 3 21
			30	Kahandakalapuwa	11 0 30
			31	Debaragasodella	0 0 37
			32	Mahaduwaoya-addaragodella	0 1 24
			33	Do.	0 2 21
					676 1 7

and bounded as follows: on the north by the village limit of Ranna; on the east by the village limit of Kahandamodara; on the south by the village limit of Kahandamodara, Imbulgahawatta claimed by Yalagamage Samuel Appu, Gulugahawatta claimed by Juwana Hennadige Samuel Appu, Anonagahawatta claimed by Kaluhennedige Konahamy, Neralugahawatta claimed by Juwana Hennadige Lama Appu, Kajugahawatta claimed by Suwanda Hennadige Denishamy, Siyambalagahawatta claimed by the Crown, Dodangahawatta claimed by Werasing Padige Baba, Kajugahawatta claimed by Bentota Radage Baba, Imbulgahawatta claimed by Yalagamage Samuel Appu, the village limit of Kahandamodara, the village limit of Kahandawa, Karawgasduwa claimed by Don Disaneris Kumarapperuma, Lunuwaranigahawatta claimed by Devundara Vasinge Babun, Dimbulgahawatta claimed by Jitavacharige Sarisara, Karawgasduwa claimed by Don Disaneris Kumarapperuma, Karawgasduwepawara claimed by Don Disaneris Kumarapperuma, Karawgasduwa claimed by ditto, the village limit of Kahandawa, an oya; on the west by Mahaduwa claimed by Don Disaneris Kumarapperuma, an oya, Mahaduwa claimed by Don Disaneris Kumarapperuma, an oya, Mahaduwa claimed by Don Disaneris Kumarapperuma, an oya, Mahaduwa claimed by Don Disaneris Kumarapperuma, an oya, a path, Julgaskumbura claimed by Don Disaneris Kumarapperuma, an oya, Kepunakada claimed by Don Disaneris Kumarapperuma, the village limit of Kahandawa.

NOTE.—The following lots lying within the above boundaries are excluded from this part of the order, and their acreage of 7 acres 1 rood and 4 perches is not included in the acreage of 676 acres 1 rood and 7 perches given above:—

Lot.	Name of Land.	Extent, A. R. P.	Lot.	Name of Land.	Extent, A. R. P.
A 1j	Malgahawatta	0 0 24	C 23	Siyambalagahawattekkella	0 2 0
A 1k	Siyambalagahawatta	0 2 1	C 24	Do.	0 1 36
A 1l	Suriyagahawatta	0 2 21	C 25	Ambagahawattekkella	0 2 4
A 1n	Harambagahawatta	0 1 30	C 26	Do.	0 1 23
A 3	Galpotumulla-addarawattekkella	0 3 10	20	Galpotummullegodakella	0 1 16
A 4	Siyambalagahawatta	0 1 37	21	Do.	0 1 32
A 5	Suriyagahawatta	0 0 24	29	Medaduwegodapolkella	0 0 25
B 1o	Dimbulgahawatta	0 1 14			
B 6	Pitakella	0 1 21			
B 7	Pabolugalmulleaddarawatta	0 2 6			7 1 4





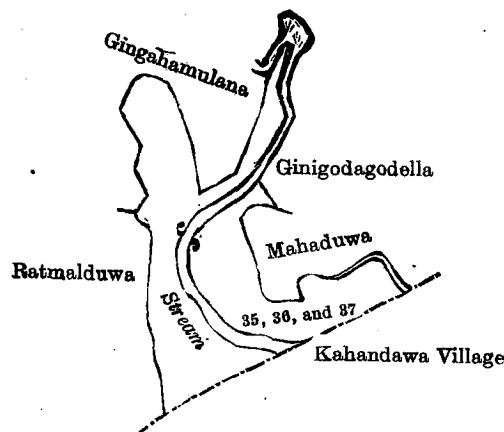
1, 12, 1m, 2, 8, 10, 11, 12, 13,  
14, 17, 18, 19, 22, 30, 31, 32,  
and 33

- |                                    |                        |
|------------------------------------|------------------------|
| 1 Imbulgahawatta                   | 11 Kajugahawatta       |
| 2 Gulugahawatta                    | 12 Imbulgahawatta      |
| 3 Anonagahawatta                   | 13 Karawgasduwa        |
| 4 Neralugahawatta                  | 14 Lunawaranigahawatta |
| 5 Neralugahawatta                  | 15 Dimbulgahawatta     |
| 6 Kajugahawatta                    | 16 Karawgasduwa        |
| 7 Kajugahawatta                    | 17 Karawgasduwepawara  |
| 8 Kajugahawatta                    | 18 Karawgasduwa        |
| 9 Siyambalagahawatta, <i>Crown</i> | 19 Julgaskumbura       |
| 10 Dodangahawatta                  | 20 Kepunakada          |

II.—Preliminary plan 324. Field sheets P/16/55-56 and 63-64.  
 Situation : Kahandaduwa village in West Giruwa pattu of Hambantota District.

Lot.	Name of Land.	Extent, A. R. P.
35	Gingahamulana	2 1 30
36	Ratmalduwegodella	1 0 12
37	Kalapukada	2 2 18
		6 0 20

and bounded as follows : on the north by Gingahamulana claimed by Don Juwanis, Constable Arachchi, a stream ; on the east by a stream, Ginigodagodella claimed by Don Disaneris Kumarapperuma, Mahaduwa claimed by ditto, a dola ; on the south by the village limit of Kahandawa ; on the west by Ratmalduwa claimed by Don Juwanis, Constable Arachchi, Gingahamulana claimed by ditto.



Surveyor-General's Office,  
 Colombo, February 2, 1911.

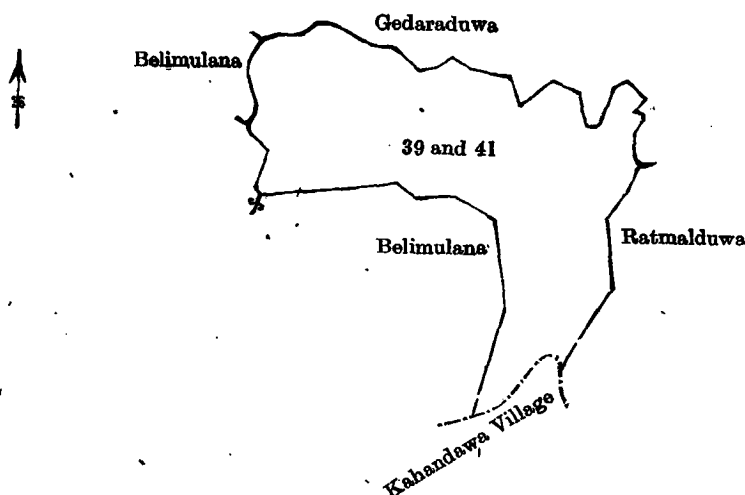
Scale of 8 Chains to an Inch.

A. H. G. DAWSON,  
 for Surveyor-General.

III.—Preliminary plan 324.  
 Situation : Kahandaduwa village in West Giruwa pattu of Hambantota District.

Lot.	Name of Land.	Extent, A. R. P.
39	Ratmalduwepurankella and Belimulanepurankella	2 3 28
41	Pansalekanatta	9 2 0
		12 1 28

and bounded as follows : on the north by Gedaraduwa claimed by Don Juwanis, Constable Arachchi ; on the east by Gedaraduwa claimed by Don Juwanis, Constable Arachchi, Ratmalduwa claimed by ditto ; on the south by the village limit of Kahandawa, Belimulana claimed by Don Juwanis, Constable Arachchi, on the west by Belimulana claimed by Don Juwanis, Constable Arachchi.



Surveyor-General's Office,  
 Colombo, February 2, 1911.

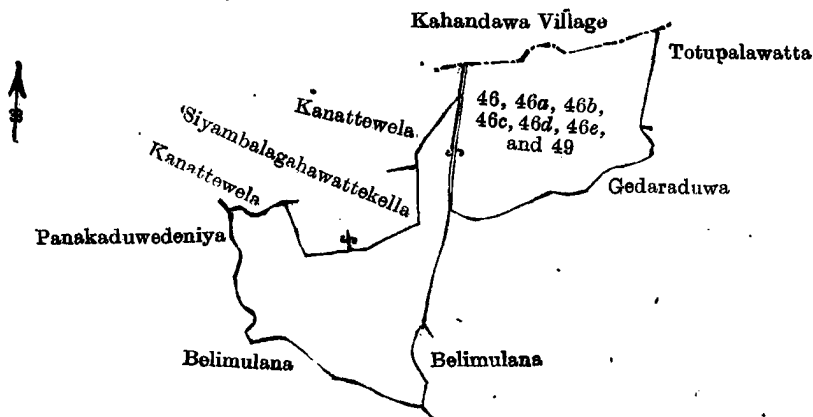
Scale of 8 Chains to an Inch.

A. H. G. DAWSON,  
 for Surveyor-General.

IV.—Preliminary plan 324.  
 Situation : Kahandaduwa village in West Giruwa pattu of Hambantota District.

Lot.	Name of Land.	Extent, A. R. P.	Lot.	Name of Land.	Extent, A. R. P.
46	Tangalleragewatta	4 1 12	46e	Siyambalagahawatta	0 0 22
46a	Hekadawatta	0 2 1	49	Siyambalagahawattekella	0 1 13
46b	Siyambalagahakoratuwa	4 1 7			10 0 26
46c	Panakaduwadeniya	0 1 25			
46d	Panakaduwadeniyaawatta	0 0 26			

and bounded as follows : on the north by Kanattewela claimed by Don Juwanis, Constable Arachchi, Siyambalagahawattekella claimed by Kokku Hannedige Janohamy (widow), Kanattewela claimed by Don Juwanis, Constable Arachchi, the village limit of Kahandawa ; on the east by Totupalawatta claimed by Ediriweera Kattadi Achchige Sinnappu, Gedaraduwa claimed by Don Juwanis, Constable Arachchi, Belimulana claimed by ditto ; on the south by Belimulana claimed by Don Juwanis, Constable Arachchi ; on the west by Panakaduwadeniya claimed by Don Juwanis, Constable Arachchi.



Scale of 8 Chains to an Inch.

A. H. G. DAWSON,  
for Surveyor-General.

Surveyor-General's Office,  
Colombo, February 2, 1911.

V.—Preliminary plan 324.

Situation : Kahandaduwa village in West Giruwa pattu of Hambantota District.

Lot.	Name of Land.	Extent, A. R. P.	Lot.	Name of Land.	Extent, A. R. P.
58	Welipamageyaya	57 0 32	64	Panakaduwadaniyeatmaga	0 1 12
58a	Watupitamulakoratuwa (P. P. 5,627/ 13,425)	1 1 22			59 1 26
62	Panakaduwapitawala (tank)	0 2 0			

and bounded as follows : on the north by the village limit of Kahandawa, Panakaduwadaniya claimed by Don Juwanis, Constable Arachchi, Panakaduwadaniyewatta claimed by ditto, Panakaduwadaniya claimed by ditto, a road, Panakaduwa-watta and Panakaduwadaniya claimed by the Crown and Wijeweera Munaweera Arachhige Babanhamy, Welipamagekoratuwa claimed by Don Juan Werasekara, Welipamageyawa claimed by Sella Hewage Matheshamy, Siyambalagahawatta claimed by Madarasinge Baba Sinno ; on the east by Belimulana claimed by Don Juwanis, Constable Arachchi, the village limit of Kahandawa ; on the south by the village limit of Kahandawa ; on the west by the village limit of Kahandawa, a road, the village limit of Kahandawa.

NOTE.—The following lots lying within the above boundaries are excluded from this part of the order, and their aggregate acreage of 1 acre 1 rood and 36 perches is not included in the acreage of 59 acres 1 rood and 26 perches given above :—

Lot.	Name of Land.	Extent, A. R. P.
59	Ambagahawattakella	0 2 4
60	Ambagahawattakella (T. P. 269,850)	0 2 4
61	Do.	0 1 28
		1 1 36

W. E. WATT,  
Special Officer.

February 3, 1912.

[For Diagram see page 264.]

Hambantota S. O. No. 684.

Order under Section 4, Sub-section (1), of "The Waste Lands Ordinances of 1897, 1899, 1900, and 1903,"  
declaring Lands to be Crown Property.

In the matter of the lands commonly called or known as Kahatagahahena, Pansalagodahena, Ketakelagahahena, Dodangahawatta, &c., situate in the village of Mellaketigoda, in the East Giruwa pattu of the Hambantota District, in the Southern Province, and of "The Waste Lands Ordinances of 1897, 1899, 1900, and 1903."

WHEREAS in pursuance of section 1 of the said Ordinances it was duly notified on August 4, 1911, that if no claim to the lands commonly called or known as Kahatagahahena, Pansalagodahena, Ketakelagahahena, Dodangahawatta, &c., situate in the village of Mellaketigoda, in the East Giruwa pattu of the Hambantota District, in the Southern Province, containing in extent 11 acres 2 roods and 27 perches, and shown as lots 37, 43, 43a, 43b, 43d in preliminary plan 389, as described in the annexed diagram, was made to Charles Valentine Brayne, Special Officer appointed under section 28 of the said Ordinances, within the period of three months from the date specified in such notice, such lands would be declared the property of the Crown, and dealt with on account of the Crown (*vide* Notice No. 4,154) :

And whereas Abeyanaikage Appu of Mellaketigoda made claim thereto, and whereas the said claimant has withdrawn his claim to the said lands, I, Charles Valentine Brayne, Special Officer appointed under section 28 of the said Ordinances, under and by virtue of the powers vested in me in that behalf by section 4 of the said Ordinances, do hereby on January 23, 1912, order and declare under section 4, sub-section (1), of the said Ordinances, that the said lands, as more fully described herein below, are the property of the Crown.

Description of the Lands referred to.

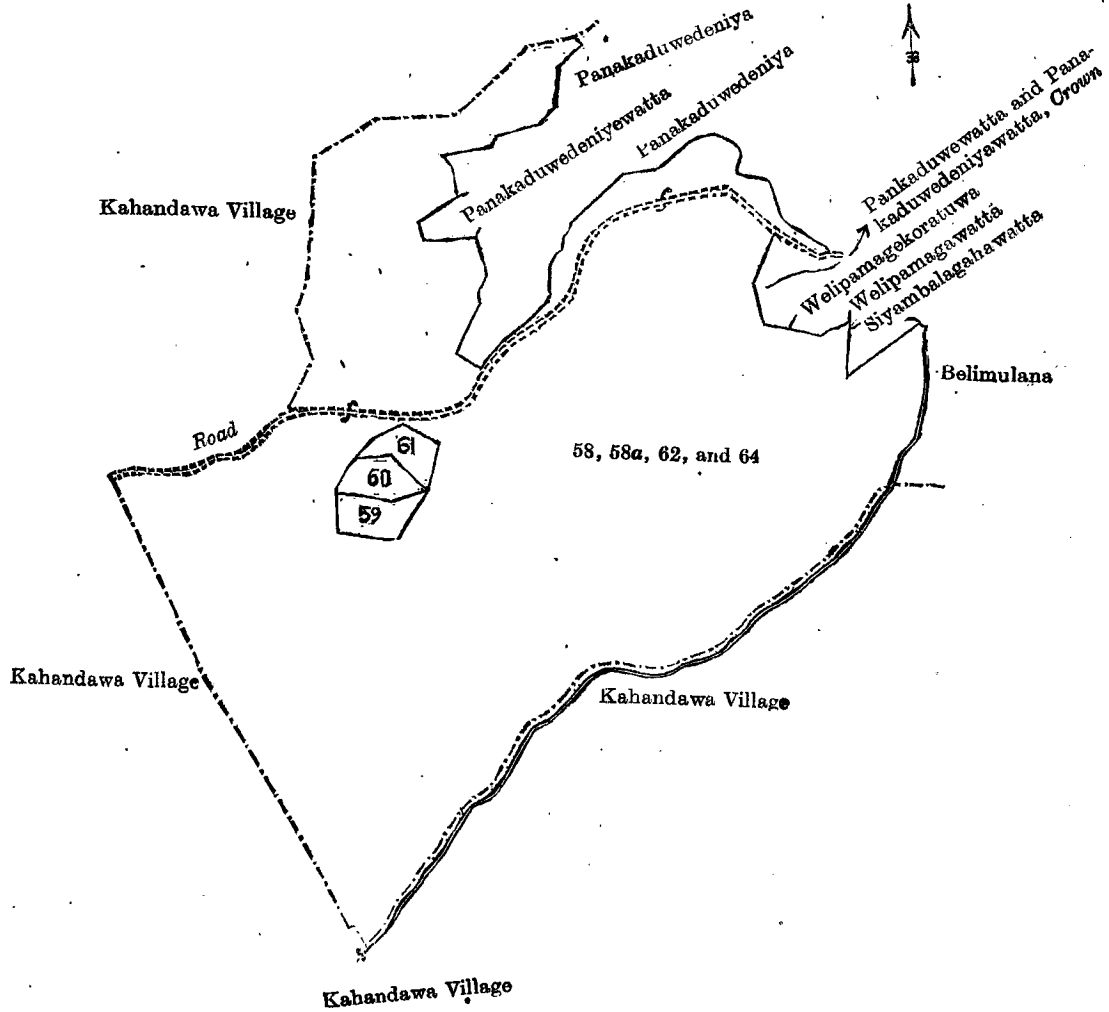
The following lots situated in the village of Mellaketigoda, in the East Giruwa pattu of the Hambantota District, in the Southern Province, as described in the annexed diagram :—

Preliminary plan 389.

Situation : Mellaketigoda village in East Giruwa pattu of Hambantota District.

Lot.	Name of Land.	Extent, A. R. P.	Lot.	Name of Land.	Extent, A. R. P.
37	Kahatagahahena, Pansalagoda-hena, Ketakelagahahena	5 1 9	43b	Mekiliyagahakoratuwa	0 0 37
43	Dodangahawatta	2 1 31	43d	Nugagahawatta	0 0 16
43a	Kahatagahawatta	3 2 14			11 2 27

and bounded as follows : on the north by the village limit of Ulahitiyawa ; on the east by Kahatagahawatta sold by the Crown, Komehena declared to be Crown property under the Waste Lands Ordinances ; on the south by Kahatagahawatta claimed by Abeyanayakage Appu, a footpath ; on the west by the road from Walasmulla to Welipitiya, Ketakelagahawatta



Surveyor-General's Office,  
Colombo, February 2, 1911.

Scale of 8 Chains to an Inch.

A. H. G. DAWSON,  
for Surveyor-General.

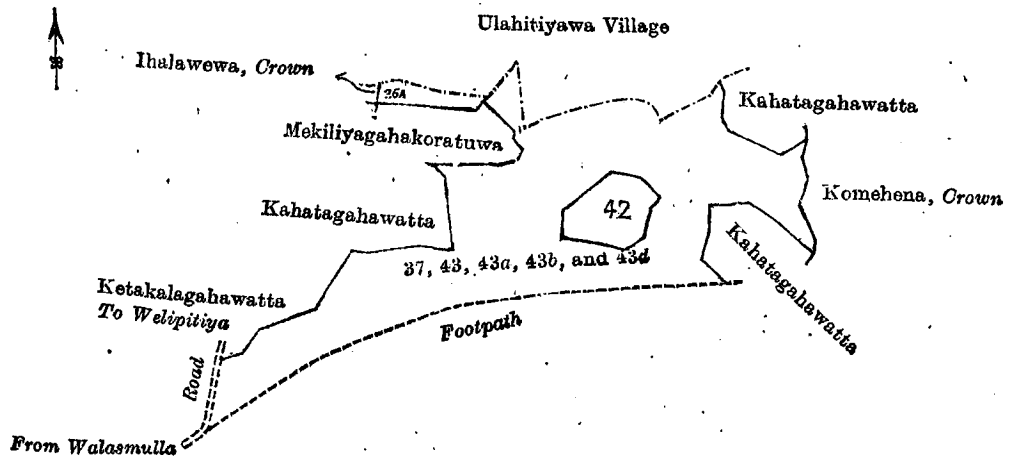
claimed by Kankanange Baba and others, Kahatagahawatta claimed by Dandeniya Aratchige Baba Appu, Mekiliyagahakoratuwa sold by the Crown, Ihalawewa claimed by the Crown.

NOTE.—The following lots lying within the above boundaries are excluded from this order, and their aggregate acreage of 1 acre and 39 perches is not included in the acreage of 11 acres 2 roods and 27 perches given above:—

Lot.	Name of Land.	Extent, A. R. P.
42	Ambagahawatta	0 3 25
36a	Ihalawewa	0 1 14
		1 0 39

C. V. BRAYNE,  
Special Officer.

January 23, 1912.



Surveyor-General's Office,  
Colombo, June 14, 1911.

Scale of 8 Chains to an Inch.

A. H. G. DAWSON,  
for Surveyor-General.

**Kurunegala S. O. No. 398.**

**Order under Section 2 of "The Waste Lands Ordinances of 1897, 1899, 1900, and 1903,"  
declaring Lands to be Crown Property.**

In the matter of the lands commonly called or known as Road reservation, situate in the village of Mattegama, in the Meda Pattu Korale East of the Katugampola hatpattu of the Kurunegala District, in the North-Western Province, and of "The Waste Lands Ordinances of 1897, 1899, 1900, and 1903."

THE notice required by section 1 of "The Waste Lands Ordinances of 1897, 1899, 1900, and 1903," having been duly published in manner prescribed by that section in respect of the above-named lands (*vide* Notice No. 4,260), and no claim having been made to the said lands or to any interest therein within the period of three months from the date specified in the said notice, I, Norman Albert Hampton, Special Officer appointed under section 28 of the said Ordinances, under and by virtue of the powers vested in me in that behalf by section 2 of the said Ordinances, do hereby, on February 1, 1912, order and declare that the said lands, as more fully described herein below, situate in the village of Mattegama, in the Meda Pattu Korale East of the Katugampola hatpattu of the Kurunegala District, in the North-Western Province, and shown as lots 24a, 27a, 28a, 32a, 33b, 34a in preliminary plan 378, and in the annexed diagrams, and containing in extent 2 roods and 25 perches, are the property of the Crown.

*Description of the Lands referred to.*

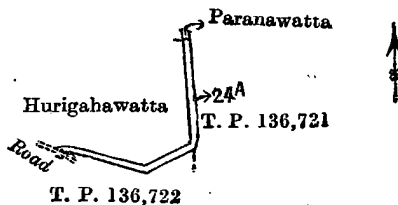
The following lots situated in the village of Mattegama, in the Meda Pattu Korale East of the Katugampola hatpattu of the Kurunegala District, in the North-Western Province, as described in the annexed diagrams:—

**I.—Preliminary plan 378.**

Situation: Mattegama village in Meda Pattu Korale East of Kurunegala District.

Lot.	Name of Land.	Extent, A. R. P.
24a	Road reservation	0 0 37

and bounded as follows: on the north by Paranawatta claimed by J. A. Don Migel Appuhamy; on the east by T. P. 136,721; on the south by T. P. 136,722, a road; on the west by Hurigahawatta sold by the Crown.



Scale of 8 Chains to an Inch.

Surveyor-General's Office,  
Colombo, September 9, 1911.

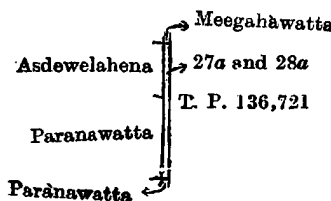
A. H. G. DAWSON,  
for Surveyor-General.

**II.—Preliminary plan 378.**

Situation: Mattegama village in Meda Pattu Korale East of Kurunegala District.

Lot.	Name of Land.	Extent, A. R. P.
27a	Road reservation	0 0 12
28a	Do.	0 0 10
		0 0 22

and bounded as follows: on the north by Meegahawatta claimed by S. A. Kirihamy and another; on the east by T. P. 136,721; on the south by Paranawatta claimed by J. A. Don Miguel Appuhamy; on the west by Paranawatta sold by the Crown, Asdewelahena sold by the Crown.



Scale of 8 Chains to an Inch.

Surveyor-General's Office,  
Colombo, September 9, 1911.

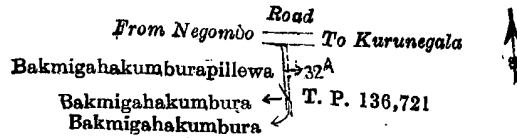
A. H. G. DAWSON,  
for Surveyor-General.

**III.—Preliminary plan 378.**

Situation: Mattegama village in Meda Pattu Korale East of Kurunegala District.

Lot.	Name of Land.	Extent, A. R. P.
32a	Road reservation	0 0 7

and bounded as follows: on the north by the road from Negombo to Kurunegala; on the east by T. P. 136,721, on the south by Bakmigahakumbura claimed by E. A. Herathamy and another; on the west by Bakmigahakumburepillewa sold by the Crown.



Surveyor-General's Office,  
Colombo, September 9, 1911.

Scale of 8 Chains to an Inch.

A. H. G. DAWSON,  
for Surveyor-General.

IV.—Preliminary plan 378.

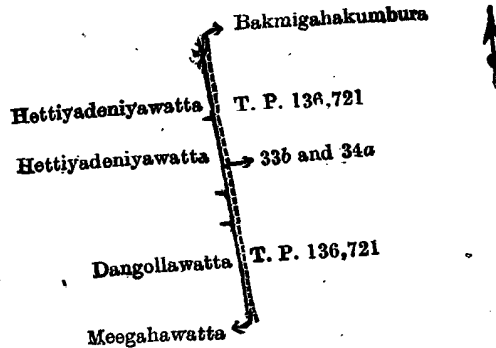
Situation : Mattegama village in Meda Pattu Korale East of Kurunegala District.

Lot.	Name of Land.	Extent, A. R. P.
33b	Road reservation	0 0 22
34a	Do.	0 0 17
		0 0 39

and bounded as follows : on the north by Bakmigahakumbura claimed by E. A. Heratham and another ; on the east by T. P. 136,721 ; on the south by Meegahawatta claimed by S. A. Kirihamy and another ; on the west by Dangollewatta sold by the Crown, Hettiyadeniyewatta sold by the Crown.

February 1, 1912.

N. A. HAMPTON,  
Special Officer.



Surveyor-General's Office,  
Colombo, September 9, 1911.

Scale of 8 Chains to an Inch.

A. H. G. DAWSON,  
for Surveyor-General.

Kurunegala S. O. No. 399.

Order under Section 2 of "The Waste Lands Ordinances of 1897, 1899, 1900, and 1903,"  
declaring Lands to be Crown Property.

In the matter of the lands commonly called or known as Ginigalagaremukalana, &c., situate in the village of Manawala, in the Meda Pattu Korale West of the Katugampola hatpattu of the Kurunegala District, in the North-Western Province, and of "The Waste Lands Ordinances of 1897, 1899, 1900, and 1903."

THE notice required by section 1 of "The Waste Lands Ordinances of 1897, 1899, 1900, and 1903," having been duly published in manner prescribed by that section in respect of the above-named lands (*vide* Notice No. 4,250), and no claim having been made to the said lands or to any interest therein within the period of three months from the date specified in the said notice, I, Norman Albert Hampton, Special Officer appointed under section 28 of the said Ordinances, under and by virtue of the powers vested in me in that behalf by section 2 of the said Ordinances, do hereby, on February 1, 1912, order and declare that the said lands, as more fully described herein below, situate in the village of Manawala, in the Meda Pattu Korale West of the Katugampola hatpattu of the Kurunegala District, in the North-Western Province, and shown as lots 44 and 45 in preliminary plan 302, and in the annexed diagram, and containing in extent 195 acres and 28 perches, are the property of the Crown.

Description of the Lands referred to.

The following lots situated in the village of Manawala, in the Meda Pattu Korale West of the Katugampola hatpattu of the Kurunegala District, in the North-Western Province, as described in the annexed diagram :—

Preliminary plan 302.

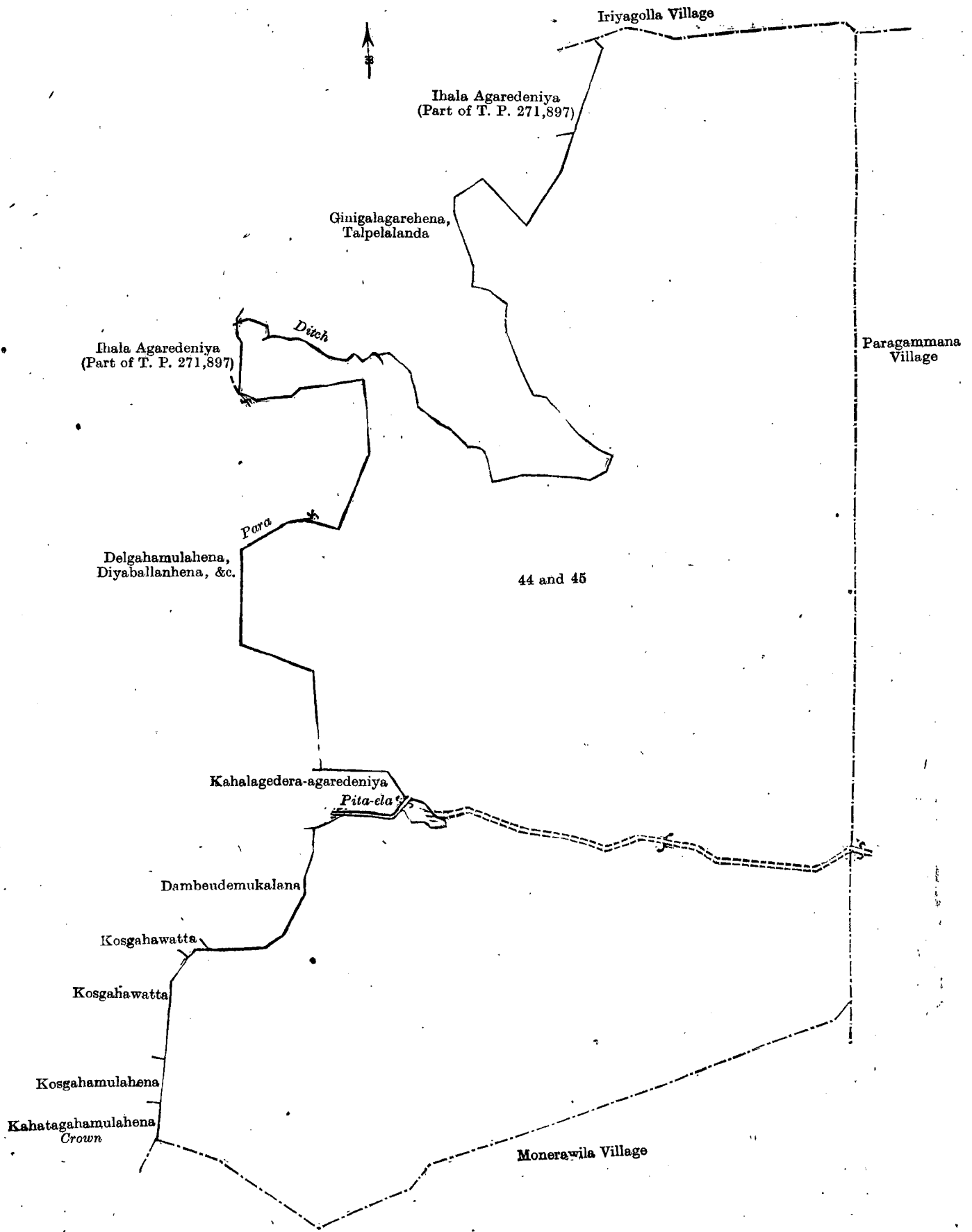
Situation : Manawala village in Meda Pattu Korale West of Kurunegala District.

Lot.	Name of Land.	Extent, A. R. P.
44	Ginigalagaremukalana, Nedunkele, Dambuwegemukalana, Welipennakelemukalana	184 0 29
45	Delgahamulalanda	10 3 39
		195 0 28

and bounded as follows : on the north by Ginigalagarehena, Talpelalanda claimed by Irupuge Siman Fernando, Ihala-agaredeniya (part of T. P. 271,897), the village limit of Iriyagolla ; on the east by the village limit of Paragammana ; on the south by the village limit of Monerawila ; on the west by Kahatagahamulahena claimed by the Crown, Kosgahamulahena sold by the Crown to R. Alisandara Peris and another, Kosgahawatta sold by the Crown to ditto, Kosgahawatta claimed by Alisandara Peris, Dambuwegemukalana, part of T. P. 246,011, Kahalagedara-agaredeniya claimed by William Dias Bandaranayaka, the Pita-ela, Kahalagedara-agaredeniya claimed by William Dias Bandaranayaka, Delgahamulahena, Diyaballanhena, &c., claimed by William Dias Bandaranayaka, Ihala-agaredeniya (part of T. P. 271,897).

February 1, 1912.

N. A. HAMPTON,  
Special Officer.



Surveyor General's Office,  
Colombo, August 28, 1911.

Scale of 8 Chains to an Inch.

A. H. G. DAWSON,  
for Surveyor-General.

## Kurunegala S. O. No. 400.

Order under Section 2 of "The Waste Lands Ordinances of 1897, 1899, 1900, and 1903"  
declaring Land to be Crown Property.

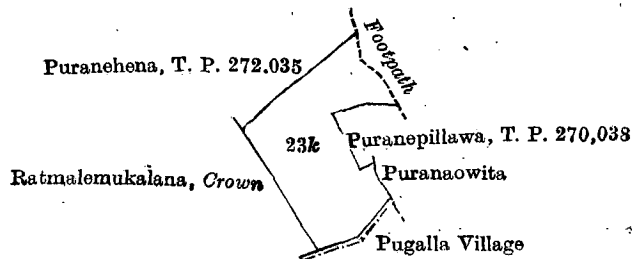
In the matter of the land commonly called or known as Puranepillewa, situate in the village of Kalugamuwa, in the Udukaha korale of the Dewamedhi hatpattu of the Kurunegala District, in the North-Western Province, and of "The Waste Lands Ordinances of 1897, 1899, 1900, and 1903."

THE notice required by section 1 of "The Waste Lands Ordinances of 1897, 1899, 1900, and 1903," having been duly published in manner prescribed by that section in respect of the above-named land (*vide* Notice No. 4,227), and no claim having been made to the said land or to any interest therein within the period of three months from the date specified in the said notice, I, Norman Albert Hampton, Special Officer appointed under section 28 of the said Ordinances, under and by virtue of the powers vested in me in that behalf by section 2 of the said Ordinances, do hereby, on February 1, 1912, order and declare that the said land, as more fully described herein below, situate in the village of Kalugamuwa, in the Udukaha korale of the Dewamedhi hatpattu of the Kurunegala District, in the North-Western Province, and shown as lot 23k in preliminary plan 405, and in the annexed diagram, and containing in extent 3 acres and 12 perches, is the property of the Crown.

*Description of the Land referred to.*

The land commonly called or known as Puranepillewa, situated in the village of Kalugamuwa, in the Udukaha korale of the Dewamedhi hatpattu of the Kurunegala District, in the North-Western Province, containing in extent 3 acres and 12 perches, shown as lot 23k in preliminary plan 405, and in the annexed diagram, and bounded as follows: on the north by Puranehena (T. P. 272,035); on the east by a footpath, Puranepillewa (T. P. 270,038), Puranaowita claimed by Malhamillage Kapuruhami; on the south by the village limit of Pugalla; on the west by Ratmalemukalana declared to be Crown property under the Waste Lands Ordinances.

February 1, 1912.

N. A. HAMPTON,  
Special Officer.*Scale of 8 Chains to an Inch.*Surveyor-General's Office,  
Colombo, August 8, 1911.A. H. G. DAWSON,  
for Surveyor-General.