

Ceylon Government Gazette

Published by Authority.

No. 6,496 — FRIDAY, MARCH 29, 1912.

PART I.—General: Minutes, Proclamations, Appointments,
and General Government Notifications.

PART II.—Legal and Judicial.

PART III.—Provincial Administration.

PART IV.—Land Settlement.

PART V.—Mercantile, Marine, Municipal, Local, &c.

Separate paging is given to each Part in order that it may be filed separately.

Part IV.—Land Settlement.

	PAGE		PAGE
Preliminary Notices	269	Final Orders	271

PRELIMINARY NOTICES.

Matara Notice No. 4,384.

Notice under "The Waste Lands Ordinances of 1897, 1899, 1900, and 1903."

TAKE notice that unless within three months from March 29, 1912, the persons, if any, who claim any interest in the lands hereinafter mentioned or in any one or more of such lands appear before the Assistant Government Agent of the Matara District, at the Matara Kachcheri, and make claim to the said lands or any of them or to some interest therein:

Such Assistant Government Agent, in pursuance of the powers vested in him by "The Waste Lands Ordinances of 1897, 1899, 1900, and 1903," will declare by writing under his hand that the said lands or such of them, as to which no claim has been made, are the property of the Crown.

A. C. ALLNUTT,
Assistant Government Agent.

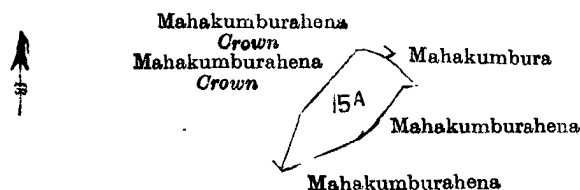
Description of the Lands referred to.

The following lots situated in the village of Panakaduwa, in the Morawak korale of the Matara District, in the Southern Province, as described in the annexed diagrams:—

I.—Block survey preliminary plan 17. Field sheet O/15/34-42.
Situation: Panakaduwa village in Morawak korale of Matara District.

Lot.	Name of Land.	Extent, A. R. P.
15a	Mahakumburadeniya	1 1 17

and bounded as follows: on the north by Mahakumburahena belonging to Crown and Mahakumbura claimed by J. Janis and others; on the east and south by Mahakumburahena claimed by J. K. Don Thomas, Vel-Vidane; on the west by Mahakumburahena belonging to Crown.



Surveyor-General's Office,
Colombo, September 29, 1911.


Scale of 8 Chains to an Inch.

A. H. G. DAWSON,
for Surveyor-General.

II.—Block survey preliminary plan 17. Field sheet O/15/34-42.
 Situation : Panakaduwa village in Morawak korale of Matara District.

Lot.	Name of Land.	Extent, A. R. P.
15c	Mahakumburadeniya	1 1 28

and bounded as follows : on the north by Batayankandurahena claimed by J. K. Don Thomas, Vel-Vidane ; on the east and south by Mahakumbura claimed by G. Janis and others ; on the west by Batayankandurahena claimed by J. K. Don Thomas, Vel-Vidane.



Surveyor-General's Office,
 Colombo, September 29, 1911.

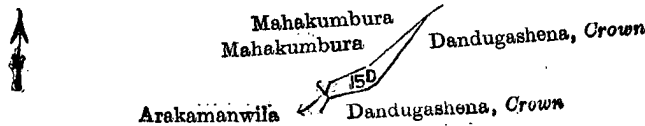
Scale of 8 Chains to an Inch.

A. H. G. DAWSON,
 for Surveyor-General.

III.—Block survey preliminary plan 17. Field sheet O 15/34-42.
 Situation : Panakaduwa village in Morawak korale of Matara District.

Lot.	Name of Land.	Extent, A. R. P.
15d	Dandugashenedeniya	0 1 9

and bounded as follows : on the north by Mahakumbura claimed by G. Janis and others ; on the east and south by Dandugashena belonging to Crown ; on the west by Mahakumbura claimed by G. Janis and others and Arakamanwila claimed by Liyanage Appu and others.



Surveyor-General's Office,
 Colombo, September 29, 1911.


Scale of 8 Chains to an Inch.

A. H. G. DAWSON,
 for Surveyor-General.

IV.—Block survey preliminary plan 17. Field sheet O 15/34-42.
 Situation : Panakaduwa village in Morawak korale of Matara District.

Lot.	Name of Land.	Extent, A. R. P.
15e	Dandugashenedeniya	0 2 0

and bounded as follows : on the north by Mahakumbura claimed by G. Janis and others ; on the east and south by Dandugashena, Batahena, &c., declared Crown under the Waste Lands Ordinances ; on the west by Mahakumbura claimed by J. Janis and others.



Surveyor-General's Office,
 Colombo, September 18, 1911.

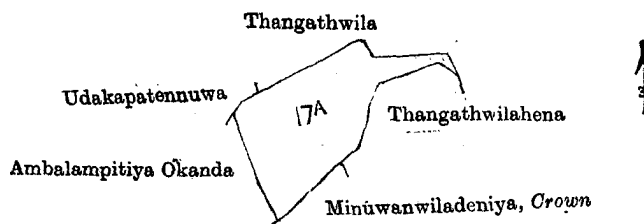
Scale of 8 Chains to an Inch.

A. H. G. DAWSON,
 for Surveyor-General.

V.—Block survey preliminary plan 17. Field sheet O 15/34-42.
 Situation : Panakaduwa village in Morawak korale of Matara District.

Lot.	Name of Land.	Extent, A. R. P.
17a	Minuwanwiladeniya	2 3 36

and bounded as follows : on the north by Udakapatenuwa claimed by G. Davit and others and Thangathwila claimed by H. Dineshamy and others ; on the east by Thangathwilahena claimed by S. R. Don Hendrick and Minuwanwiladeniya belonging to Crown ; on the south by Minuwanwiladeniya belonging to Crown and Ambalanpitiyaokanda claimed by C. Jayan ; on the west by Ambalanpitiyaokanda claimed by C. Jayan and Udakapatenuwa claimed by G. Davith and others.



Surveyor-General's Office,
 Colombo, September 29, 1911.

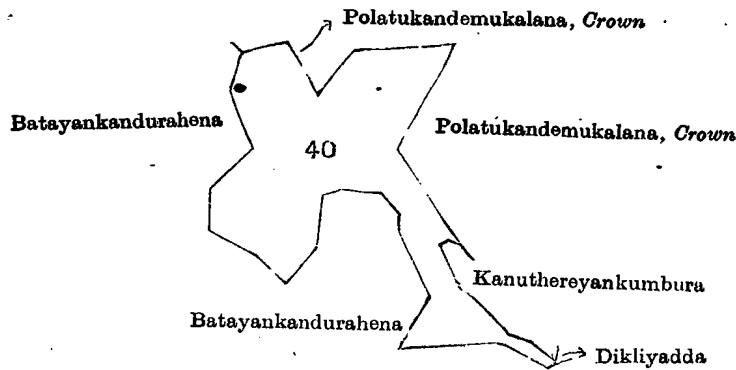
Scale of 8 Chains to an Inch.

A. H. G. DAWSON,
 for Surveyor-General.

VI.—Block survey preliminary plan 17. Field sheets O/15/18-26 and O/15/34-42.
Situation : Panakaduwa village in Morawak korale of Matara District.

Lot.	Name of Land.	Extent, A. R. P.
40	Batayankanduraudahadeniya	7 0 12

and bounded as follows : on the north by Potatukandemukalana declared Crown under the Waste Lands Ordinance ; on the east by Potatukandemukalana declared Crown under the Waste Lands Ordinance, Kanuthereyankumbura claimed by J. K. Don Thomas and Dikliyadda claimed by D. Jayanhamy and others ; on the south and west by Batayankandurahena claimed by J. K. Don Thomas, Vel-Vidane.



Surveyor-General's Office,
Colombo, September 29, 1911.

Scale of 8 Chains to an Inch.

A. H. G. DAWSON,
for Surveyor-General.

FINAL ORDERS.

Hambantota S. O. No. 685.

Order under Section 2 of "The Waste Lands Ordinances of 1897, 1899, 1900, and 1903,"
declaring Lands to be Crown Property.

In the matter of the lands commonly called or known as Dummalagahahenakoratuwa *alias* Kongahakoratuwa, Migahakoratuwa, situate in the village of Hunnakumbura, in the West Giruwa pattu of the Hambantota District, in the Southern Province, and of "The Waste Lands Ordinances of 1897, 1899, 1900, and 1903."

THE notice required by section 1 of "The Waste Lands Ordinances of 1897, 1899, 1900, and 1903," having been duly published in manner prescribed by that section in respect of the above-named lands (*vide* Notice No. 4,175), and no claim having been made to the said lands or to any interest therein within the period of three months from the date specified in the said notice, I, Charles Valentine Brayne, Special Officer appointed under section 28 of the said Ordinances, under and by virtue of the powers vested in me in that behalf by section 2 of the said Ordinances, do hereby, on February 8, 1912, order and declare that the said lands, as more fully described herein below, situate in the village of Hunnakumbura, in the West Giruwa pattu of the Hambantota District, in the Southern Province, and shown as lots 1 and 11e in preliminary plan 347, and in the annexed diagrams, and containing in extent 1 acre and 36 perches, are the property of the Crown.

Description of the Lands referred to.

The following lots situated in the village of Hunnakumbura, in the West Giruwa pattu of the Hambantota District, in the Southern Province, as described in the annexed diagrams :—

I.—Preliminary plan 347.

Situation : Hunnakumbura village in West Giruwa pattu of Hambantota District.

Lot.	Name of Land.	Extent, A. R. P.
1	Dummalagahahenakoratuwa <i>alias</i> Kongahakoratuwa	0 2 16

and bounded as follows : on the north by the village limit of Gajanayakagama ; on the east by the village limit of Gajanayakagama, Morayaya declared to be Crown property under the Waste Lands Ordinances ; on the south by the village limit of Pillewela ; on the west by the village limit of Gajanayakagama.



Surveyor-General's Office,
Colombo, July 14, 1911.

Scale of 8 Chains to an Inch.

A. H. G. DAWSON,
for Surveyor-General.

II.—Preliminary plan 347.

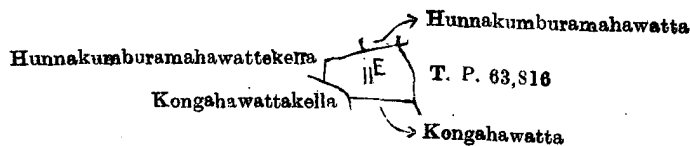
Situation : Hunnakumbura village in West Giruwa pattu of Hambantota District.

Lot.	Name of Land.	Extent, A. R. P.
11e	Migahakoratuwa	0 2 20

and bounded as follows : on the north by Hunnakumburamahawattakella claimed by Ruwan Patirana Luwishamy, Hunnakumburamahawatta claimed by Ruwan Patirana Luwishamy ; on the east by T. P. 63,816 ; on the south by Kongahawatta sold by the Crown, Kongahawattakella claimed by Jayaratnaradage Retoris ; on the west by Hunnakumburamahawattakella claimed by Ruwan Patirana Luwishamy.

February 8, 1912.

C. V. BRAYNE,
Special Officer.



Surveyor-General's Office,
Colombo, July 14, 1911.

Scale of 8 Chains to an Inch.

A. H. G. DAWSON,
for Surveyor-General.

Hambantota S. O. No. 686.

Order under Section 4, Sub-section (1), of "The Waste Lands Ordinances of 1897, 1899, 1900, and 1903," declaring Land to be Crown Property.

In the matter of the land commonly called or known as Kongahawattahena, situate in the village of Hunnakumbura, in the West Giruwa pattu of the Hambantota District, in the Southern Province, and of "The Waste Lands Ordinances of 1897, 1899, 1900, and 1903."

WHEREAS in pursuance of section 1 of the said Ordinances it was duly notified on August 18, 1911, that if no claim to the land commonly called or known as Kongahawattahena, situate in the village of Hunnakumbura, in the West Giruwa pattu of the Hambantota District, in the Southern Province, containing in extent 3 roods and 5 perches, and shown as lot 11g in preliminary plan 347, and in the annexed diagram, was made to Charles Valentine Brayne, Special Officer appointed under section 28 of the said Ordinances, within the period of three months from the date specified in such notice, such land would be deemed the property of the Crown, and dealt with on account of the Crown (*vide* Notice No. 4,175):

And whereas Innatthappuli Radage Anatcho of Hunnakumbura made claim thereto, and whereas the said claimant has withdrawn her claim to the said land, I, Charles Valentine Brayne, Special Officer appointed under section 28 of the said Ordinances, under and by virtue of the powers vested in me in that behalf by section 4 of the said Ordinances, do hereby on February 8, 1912, order and declare, under section 4, sub-section (1), of the said Ordinances, that the said land, as more fully described herein below, is the property of the Crown.

Description of the Land referred to.

The following lot situated in the village of Hunnakumbura, in the West Giruwa pattu of the Hambantota District, in the Southern Province, as described in the annexed diagram:—

Preliminary plan 347.

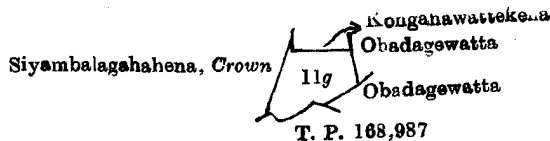
Situation: Hunnakumbura village in West Giruwa pattu of Hambantota District.

Lot.	Name of Land.	Extent, A. R. P.
11g ..	Kongahawattahena	0 3 5

and bounded as follows: on the north by Kongahawattekella declared to be the property of Innatthappuli Radage Anatcho under the Waste Lands Ordinances; on the east by Obadagewatta sold by Crown; on the south by Obadagewatta claimed by the trustee of Pillewila pansala, T. P. 168,987; on the west by Siyambalagahahena declared to be the property of the Crown under the Waste Lands Ordinances.

February 8, 1912.

C. V. BRAYNE,
Special Officer.



Surveyor-General's Office,
Colombo, January 30, 1912.

Scale of 8 Chains to an Inch.

A. H. G. DAWSON,
for Surveyor-General.

Hambantota S. O. No. 687.

Order under Section 4, Sub-section (1), of "The Waste Lands Ordinances of 1897, 1899, 1900, and 1903," admitting Land to be Private Property.

In the matter of the land commonly called or known as Kongahawattekella *alias* Ketangahawatta, situate in the village of Hunnakumbura, in the West Giruwa pattu of the Hambantota District, in the Southern Province, and of "The Waste Lands Ordinances of 1897, 1899, 1900, and 1903."

WHEREAS in pursuance of section 1 of the said Ordinances it was duly notified on August 18, 1911, that if no claim to the land commonly called or known as Kongahawattekella *alias* Ketangahawatta, situate in the village of Hunnakumbura, in the West Giruwa pattu of the Hambantota District, in the Southern Province, containing in extent 2 roods and 21 perches, and shown as lot 11f in preliminary plan 347, and in the annexed diagram, was made to Charles Valentine Brayne, Special Officer appointed under section 28 of the said Ordinances, within the period of three months from the date specified in such notice, such land would be deemed the property of Crown, and dealt with on account of the Crown (*vide* Notice No. 4,175):

And whereas Innatthappuli Radage Anatcho of Hunnakumbura made claim thereto, and I, Charles Valentine Brayne, Special Officer appointed under section 28 of the said Ordinances, made due inquiry into such claim, I do hereby admit the claim of the said claimant to the said land, as more fully described herein below, under section 4, sub-section (1), of the said Ordinances.

Description of the Land referred to.

The following lot situated in the village of Hunnakumbura, in the West Giruwa pattu of the Hambantota District, in the Southern Province, as described in the annexed diagram:—

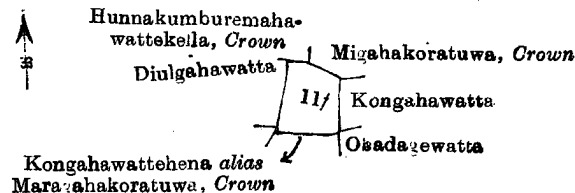
Preliminary plan 347. Field sheet village plan P 16/4-12.
Situation: Hunnakumbura village in West Giruwa pattu of Hambantota District.

Lot.	Name of Land.	Extent, A. R. P.
11/	Kongahawattekella <i>alias</i> Ketangahawatta	0 2 21

and bounded as follows: on the north by Hunnakumburemahawattekella to be declared the property of the Crown under the Waste Lands Ordinances, Migahakoratuwa to be declared the property of the Crown under the Waste Lands Ordinances; on the east by Kongahawatta sold by the Crown, Obadagewatta sold by the Crown; on the south by Kongahawattehena *alias* Moragahakoratuwa to be declared the property of the Crown under the Waste Lands Ordinances, Diulgahawatta sold by the Crown.

February 8, 1912.

C. V. BRAYNE,
Special Officer.



Surveyor-General's Office,
Colombo, November 30, 1911.

Scale of 8 Chains to an Inch.

A. H. G. DAWSON,
for Surveyor-General.

Hambantota S. O. No. 688.

**Order under Section 4, Sub-section (1), of "The Waste Lands Ordinances of 1897, 1899, 1900, and 1903,"
declaring Lands to be Crown Property.**

In the matter of the lands commonly called or known as Penikolalanda, Talwagewattehena *alias* Hataradenahena, situate in the village of Hakuruwela, in the West Giruwa pattu of the Hambantota District, in the Southern Province, and of "The Waste Lands Ordinances of 1897, 1899, 1900, and 1903."

WHEREAS in pursuance of section 1 of the said Ordinances it was duly declared and notified on February 10, 1911, that if no claim to the said lands commonly called or known as Penikolalanda, Talwagewattehena *alias* Hataradenahena, situate in the village of Hakuruwela, in the West Giruwa pattu of the Hambantota District, in the Southern Province, containing in extent 5 acres 3 roods and 15 perches, and shown as lots 38 and 36 in preliminary plan 252, and in the annexed diagrams, was made to Charles Valentine Brayne, Special Officer appointed under section 28 of the said Ordinances, within the period of three months from the date specified in the said notice, such lands would be declared to be the property of the Crown (*vide* Notice No. 3,979):

And whereas Don Hendrick Seneviratne Goonawardena Bandara, made claim thereto, and I, Charles Valentine Brayne, Special Officer appointed under section 28 of the said Ordinances, made due inquiry into such claim, and whereas the said claimant and I, with the consent of His Excellency the Governor, came to an agreement in writing dated September 25, 1911, concerning the said lands, under section 4, sub-section (1), of the said Ordinances, whereby it was agreed that the said claimant should be declared the purchaser of the said lands upon payment, on or before November 25, 1911, to the Assistant Government Agent of Hambantota, of a sum of Ninety-five Rupees (Rs. 95) only, as the purchase amount of the said lands, and whereas it was further agreed by the said agreement that in default of such payment the claim of the said claimant to the said lands, in respect of which the said payment was to be made, should also be considered to have been withdrawn, and the said lands should be declared to be the property of the Crown, and whereas the said claimant has failed to make the said payment by the due date, the said lands, as more fully described herein below, are declared to be the property of the Crown.

Description of the Lands referred to.

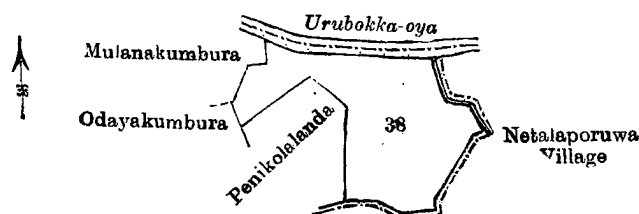
The following lots situated in the village of Hakuruwela, in the West Giruwa pattu of the Hambantota District, in the Southern Province, as described in the annexed diagrams:—

I.—Preliminary plan 252.

Situation: Hakuruwela village in West Giruwa pattu of Hambantota District.

Lot.	Name of Land.	Extent, A. R. P.
38	Penikolalanda	3 2 18

and bounded as follows: on the north by the Urubokka-oya; on the east by the village limit of Netalaporuwa; on the south by the village limit of Netalaporuwa; on the west by Penikolalanda claimed by Don Hendrick Seneviratne Goonewardena Bandara and others, Odayakumbura claimed by Don Hendrick Seneviratne Goonewardena Bandara, Mulanakumbura claimed by ditto.



Surveyor-General's Office,
Colombo, August 24, 1911.

Scale of 8 Chains to an Inch.

A. H. G. DAWSON,
for Surveyor-General.

II.—Preliminary plan 252.

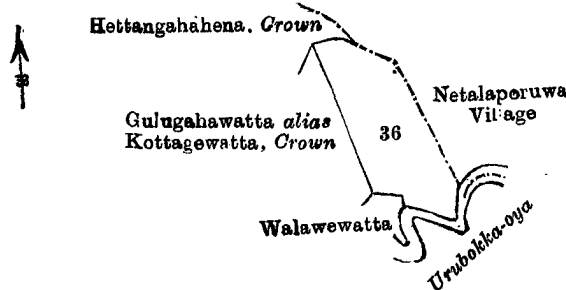
Situation : Hakuruwela village in West Giruwa pattu of Hambantota District.

Lot.	Name of Land.	Extent, A. R. P.
36	Talwagewattēhena <i>alias</i> Hataradenahena	2 0 37

and bounded as follows : on the north by Hettangahahena claimed by Crown, the village limit of Netalaperuwa ; on the east by the village limit of Netalaperuwa ; on the south by the Urubokka-oya, Walawewatta claimed by S. G. Bandarahamy ; on the west by Gulugahawatta *alias* Kottagewatta claimed by Crown.

C. V. BRAYNE,
Special Officer.

January 23, 1912.



Surveyor-General's Office,
Colombo, August 24, 1911.

Scale of 8 Chains to an Inch.

A. H. G. DAWSON,
for Surveyor-General.

Kurunegala S. O. No. 401.

Order under Section 2 of "The Waste Lands Ordinances of 1897, 1899, 1900, and 1903,"
declaring Lands to be Crown Property.

In the matter of the lands commonly called or known as Road, Minipitiya (cemetery), situate in the village of Hamanagoda, in the Meda Pattu Korale East of the Katugampola hatpattu of the Kurunegala District, in the North-Western Province, and of "The Waste Lands Ordinances of 1897, 1899, 1900, and 1903."

THE notice required by section 1 of "The Waste Lands Ordinances of 1897, 1899, 1900, and 1903," having been duly published in manner prescribed by that section in respect of the above-named lands (*vide* Notice No. 4,178), and no claim having been made to the said lands or to any interest therein within the period of three months from the date specified in the said notice, I, Norman Albert Hampton, Special Officer appointed under section 28 of the said Ordinances, under and by virtue of the powers vested in me in that behalf by section 2 of the said Ordinances, do hereby, on February 14, 1912, order and declare that the said lands, as more fully described herein below, situate in the village of Hamanagoda, in the Meda Pattu Korale East of the Katugampola hatpattu of the Kurunegala District, in the North-Western Province, and shown as lots 2j, 3, and 3r in preliminary plan 393, and in the annexed diagrams, and containing in extent 1 acre 2 roods and 20 perches, are the property of the Crown.

Description of the Lands referred to.

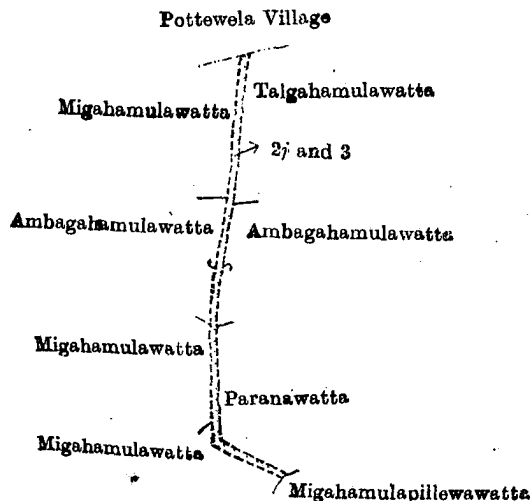
The following lots situated in the village of Hamanagoda, in the Meda Pattu Korale East of the Katugampola hatpattu of the Kurunegala District, in the North-Western Province, as described in the annexed diagrams :—

I.—Preliminary plan 393.

Situation : Hamanagoda village in Meda Pattu Korale East of Kurunegala District.

Lot.	Name of Land.	Extent, A. R. P.
2j	Road	0 1 0
3	Do.	0 0 32
		0 1 32

and bounded as follows : on the north by the village limit of Pottewela ; on the east by Talgahamulawatta sold by the Crown, Ambagahamulawatta sold by the Crown, Paranawatta sold by the Crown, Migahamulapillewawatta sold by the Crown ; on the south by Migahamulawatta sold by the Crown ; on the west by Migahamulawatta claimed by Giranapathiranalage Manelhamy and others; Ambagahamulawatta sold by the Crown, Migahamulawatta claimed by Giranapathiranalage Manelhamy.



Surveyor-General's Office,
Colombo, July 19, 1911.

Scale of 8 Chains to an Inch.

A. H. G. DAWSON,
for Surveyor-General.

II.—Preliminary plan 393.

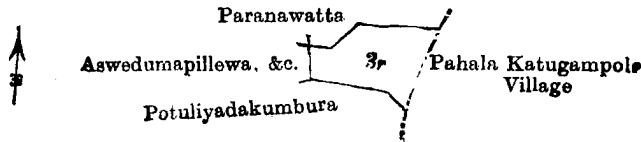
Situation : Hamanagoda village in Meda Pattu Korale East of Kurunegala District.

Lot.	Name of Land.	Extent, A. R. P.
3r	Minipitiya (cemetery)	1 0 28

and bounded as follows : on the north by Paranawatta sold by the Crown ; on the east by the village limit of Pahala Katugampola ; on the south by Potuliyadakumbura claimed by Giranapathiranalage Manelhamy and others ; on the west by Aswedumepillewa, &c., claimed by Giranapathiranalage Manelhamy.

February 14, 1912.

N. A. HAMPTON,
Special Officer.



Surveyor-General's Office,
Colombo, July 19, 1911.

Scale of 8 Chains to an Inch.

A. H. G. DAWSON,
for Surveyor-General.

Kurunegala S. O. No. 402.

Order under Section 2 of "The Waste Lands Ordinances of 1897, 1899, 1900, and 1903,"
declaring Lands to be Crown Property.

In the matter of the lands commonly called or known as Kongahamulahena (reservation for Gansabhawa road), Ambalanpitiyahena (cemetery), and road reservation, situate in the village of Batapotaela, in the Meda Pattu Korale East of the Katugampola hatpattu of the Kurunegala District, in the North-Western Province, and of "The Waste Lands Ordinances of 1897, 1899, 1900, and 1903."

THE notice required by section 1 of "The Waste Lands Ordinances of 1897, 1899, 1900, and 1903," having been duly published in manner prescribed by that section in respect of the above-named lands (*vide* Notice No. 4,278), and no claim having been made to the said lands or to any interest therein within the period of three months from the date specified in the said notice, I, Norman Albert Hampton, Special Officer appointed under section 28 of the said Ordinances, under and by virtue of the powers vested in me in that behalf by section 2 of the said Ordinances, do hereby, on February 13, 1912, order and declare that the said lands, as more fully described herein below, situate in the village of Batapotaela, in the Meda Pattu Korale East of the Katugampola hatpattu of the Kurunegala District, in the North-Western Province, and shown as lots 16a, 17b, 19, 32e, 32f, 37a in preliminary plan 390, and in the annexed diagrams, and containing in extent 2 acres 3 roods and 30 perches, are the property of the Crown.

Description of the Lands referred to.

The following lots situated in the village of Batapotaela, in the Meda Pattu Korale East of the Katugampola hatpattu of the Kurunegala District, in the North-Western Province, as described in the annexed diagrams :—

I.—Preliminary plan 390.

Situation : Batapotaela village in Meda Pattu Korale East of Kurunegala District.

Lot.	Name of Land.	Extent, A. R. P.
16a	Kongahamulahena (reservation for Gansabhawa road)	0 0 14

and bounded as follows : on the north by Ketakelagahamulahena claimed by Rajapaksa Welhenage Don Gabriel Appuhamy ; on the east by the village limit of Katugampola ; on the south by the road from Katugampola to Giriulla ; on the west by Ketakelagahamulahena claimed by Rajapaksa Welhenage Don Gabriel Appuhamy.



Surveyor-General's Office,
Colombo, September 27, 1911.

Scale of 8 Chains to an Inch.

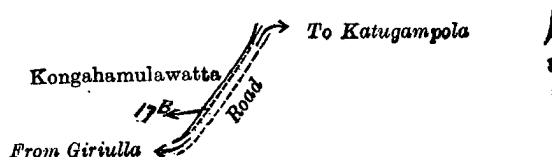
A. H. G. DAWSON,
for Surveyor-General.

II.—Preliminary plan 390.

Situation : Batapotaela village in Meda Pattu Korale East of Kurunegala District.

Lot.	Name of Land.	Extent, A. R. P.
17b	Kongahamulahena (reservation for Gansabhawa road)	0 0 8

and bounded as follows : on the north by Kongahamulawatta sold by the Crown ; on the east and south by the road from Katugampola to Giriulla ; on the west by Kongahamulawatta sold by the Crown.



Surveyor-General's Office,
Colombo, September 27, 1911.

Scale of 8 Chains to an Inch.

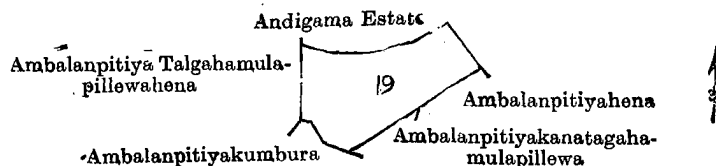
A. H. G. DAWSON,
for Surveyor-General.

III.—Preliminary plan 390.

Situation : Batapotaela village in Meda Pattu Korale East of Kurunegala District.

Lot.	Name of Land.	Extent, A. R. P.
19	Ambalanpitiyehena (cemetery)	2 1 3

and bounded as follows : on the north and east by Andigama estate sold by the Crown ; on the south by Ambalanpitiyehena claimed by Jayasundara Mudiyansele Appuhamy and another, Ambalanpitiyekahatagahamulapillewa sold by the Crown, Ambalanpitiyekumbura claimed by ditto and others ; on the west by Ambalanpitiyetalgahamulapillewihena claimed by Lekamalage Mudalihamy and others.



Surveyor-General's Office,
Colombo, September 27, 1911.

Scale of 8 Chains to an Inch.

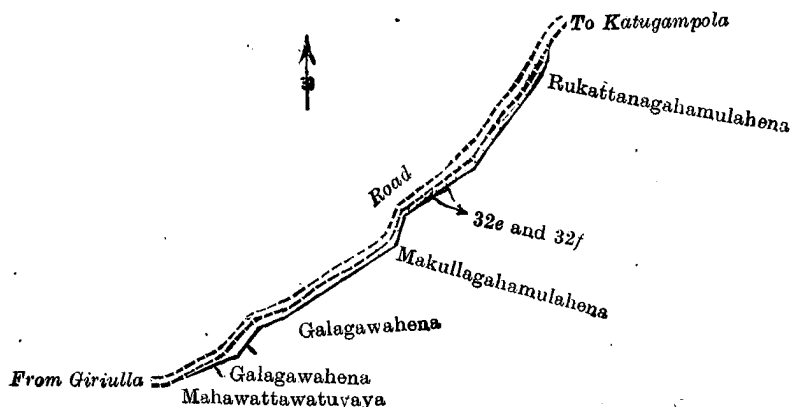
A. H. G. DAWSON,
for Surveyor-General.

IV.—Preliminary plan 390.

Situation : Batapotaela village in Meda Pattu Korale East of Kurunegala District.

Lot.	Name of Land.	Extent, A. R. P.
32e	Road reservation	0 0 25
32f	Do.	0 1 17
		0 2 2

and bounded as follows : on the north by the road from Giriulla to Katugampola ; on the east by Rukattanagahamulahena claimed by Jayasundara Mudiyansele Ran Menika, Makullagahamulahena claimed by P. Kiri Banda and others ; on the south by Galagawahena claimed by L. Rantuhamy, Galagawahena claimed by Peramunugamage Jacolis Perera, Mahawattawatuyaya claimed by L. Mudalihamy and others ; on the west by the road from Giriulla to Katugampola.



Surveyor-General's Office,
Colombo, September 27, 1911.

Scale of 8 Chains to an Inch.

A. H. G. DAWSON,
for Surveyor-General.

V.—Preliminary plan 390.


Situation : Batapotaela village in Meda Pattu Korale East of Kurunegala District.

Lot.	Name of Land.	Extent, A. R. P.
37a	Road reservation	0 0 3

and bounded as follows : on the north by Millagahamulahena claimed by Jayasundara Mudiyansele Ukku Menika ; on the east and south by the road from Katugampola to Giriulla ; on the west by Millagahamulahena claimed by Jayasundara Mudiyansele Ukku Menika.

February 13, 1912.

N. A. HAMPTON,
Special Officer.



Surveyor-General's Office,
Colombo, September 27, 1911.

Scale of 8 Chains to an Inch.

A. H. G. DAWSON,
for Surveyor-General.

Kurunegala S. O. No. 403.

**Order under Section 2 of "The Waste Lands Ordinances of 1897, 1899, 1900, and 1903,"
declaring Lands to be Crown Property.**

In the matter of the lands commonly called or known as Bogahakele, Mattegama-ela, Minipittaniya (cemetery), &c., situate in the village of Wellawa, in the Meda Pattu Korale East of the Katugampola hatpattu of the Kurunegala District, in the North-Western Province, and of "The Waste Lands Ordinances of 1897, 1899, 1900, and 1903."

THE notice required by section 1 of "The Waste Lands Ordinances of 1897, 1899, 1900, and 1903," having been duly published in manner prescribed by that section in respect of the above-named lands (*vide* Notice No. 4,248), and no claim having been made to the said lands or to any interest therein within the period of three months from the date specified in the said notice, I, Norman Albert Hampton, Special Officer appointed under section 28 of the said Ordinances, under and by virtue of the powers vested in me in that behalf by section 2 of the said Ordinances, do hereby, on February 20, 1912, order and declare that the said lands, as more fully described herein below, situate in the village of Wellawa, in the Meda Pattu Korale East of the Katugampola hatpattu of the Kurunegala District, in the North-Western Province, and shown as lots 25, 25c, 26a, 46h, 80, 95, 101c, 108 in preliminary plan 377, and in the annexed diagrams, and containing in extent 72 acres and 33 perches, are the property of the Crown.

Description of the Lands referred to.

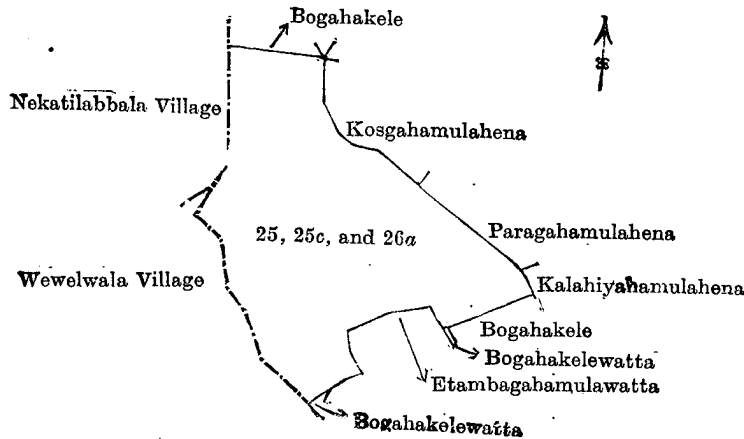
The following lots situated in the village of Wellawa, in the Meda pattu Korale East of the Katugampola hatpattu of the Kurunegala District, in the North-Western Province, as described in the annexed diagrams:—

I.—Preliminary plan 377.

Situation: Wellawa village in Meda Pattu Korale East of Kurunegala District.

Lot.	Name of Land.	Extent, A. R. P.
25	Bogahakele	8 1 11
25c	Do.	1 3 12
26a	Do.	0 0 3
		10 0 26

and bounded as follows: on the north by Bogahakele sold by the Crown; on the east by Kosgahamulahena sold by the Crown, Paragahamulahena sold by the Crown, Kalatiyagahamulahena sold by the Crown; on the south by Bogahakele sold by the Crown, Bogahakelewatta sold by the Crown, Etambagahamulawatta sold by the Crown, Bogahakelewatta sold by the Crown; on the west by the village limit of Wewelwala, the village limit of Nekatilabbala.



Surveyor-General's Office,
Colombo, September 6, 1911.

Scale of 8 Chains to an Inch.

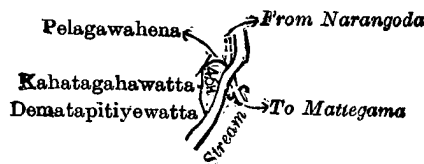
A. H. G. DAWSON,
for Surveyor-General.

II.—Preliminary plan 377.

Situation: Wellawa village in Meda Pattu Korale East of Kurunegala District.

Lot.	Name of Land.	Extent, A. R. P.
46h	Mattegama-ela	0 0 21

and bounded as follows: on the north by Pelagawahena sold by the Crown; on the east and south by a stream; on the west by Dematapitiyewatta claimed by Hettiachchige Egonis Tissera, Kahatagahawatta sold by the Crown.



Surveyor-General's Office,
Colombo, September 6, 1911.

Scale of 8 Chains to an Inch.

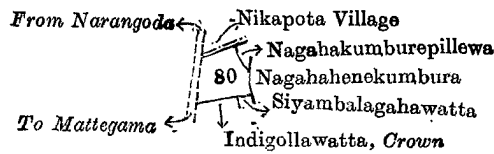
A. H. G. DAWSON,
for Surveyor-General.

III.—Preliminary plan 377.

Situation: Wellawa village in Meda Pattu Korale East of Kurunegala District.

Lot.	Name of Land.	Extent, A. R. P.
80	Minipittaniya (cemetery)	0 1 24

and bounded as follows: on the north by the village limit of Nikapota; on the east by Nagahakumburepillewa claimed by Gurugalgoda Mudiyansele Punchi Menika, Nagahahenekumbura claimed by ditto; on the south by Siyambalagahawatta sold by the Crown, Indigollewatta claimed by the Crown; on the west by the road from Mattegama to Narangoda.



Surveyor-General's Office,
Colombo, September 6, 1911.

Scale of 8 Chains to an Inch.

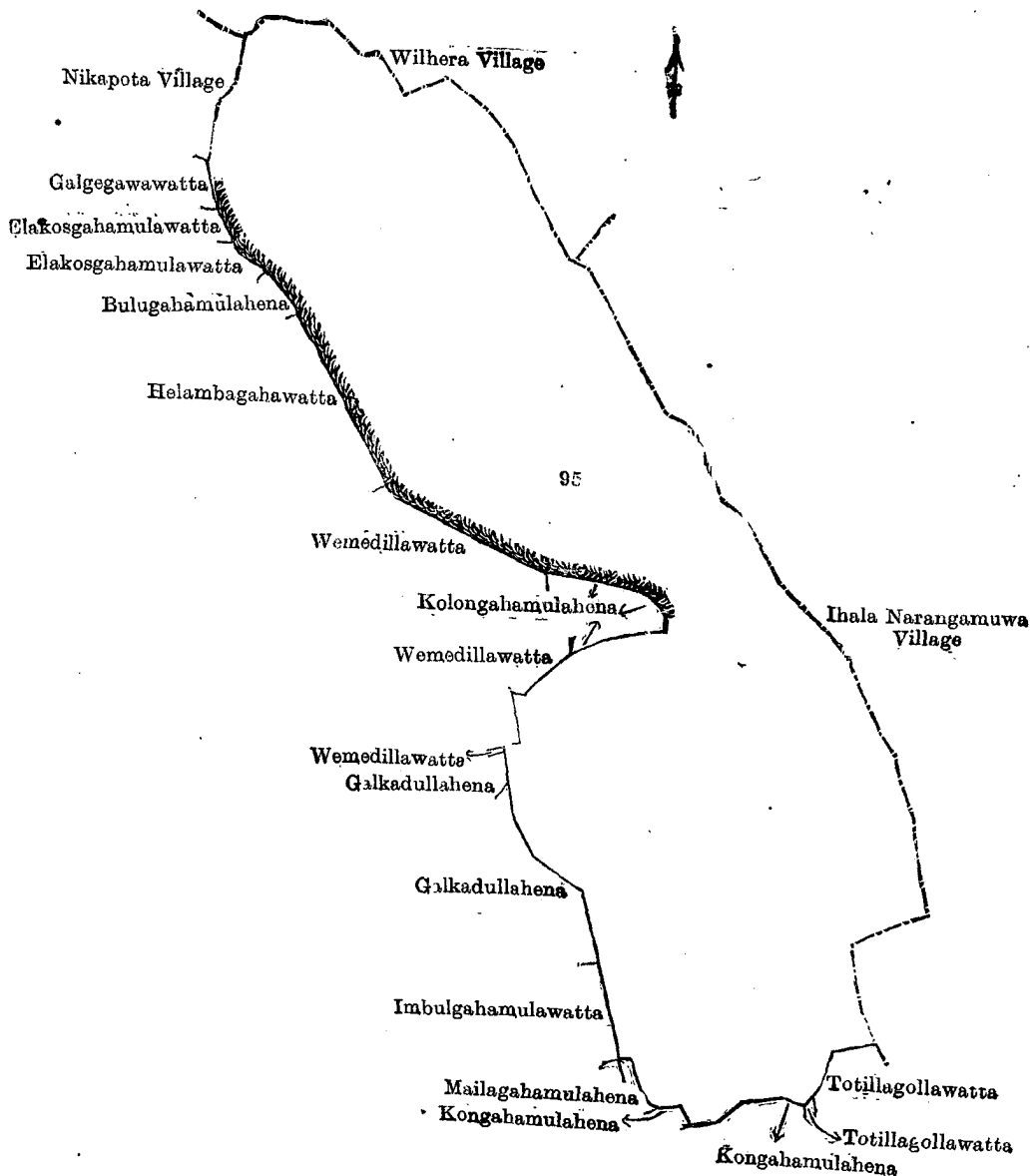
A. H. G. DAWSON,
for Surveyor-General.

IV.—Preliminary plan 377.

Situation : Wellawa village in Meda Pattu Korale East of Kurunegala District.

Lot.	Name of Land.	Extent, A. R. P.
95	Elhenakandemukalana	56 3 12

and bounded as follows : on the north by the village limit of Wilhera ; on the east by the village limit of Ihala Narangamuwa ; on the south by Totillagollewatta sold by the Crown, Kongahamulahena sold by the Crown, Mailagahamulahena sold by the Crown ; on the west by Imbulgahamulawatta claimed by Pediyalage Unga, Galkadullehena sold by the Crown, Wemedillewatta sold by the Crown, Kolongahamulahena sold by the Crown, Wemedillewatta sold by the Crown, Helambagahawatta sold by the Crown, Bulugahamulahena sold by the Crown, Elakosgahamulawatta sold by the Crown, Elakosgahamulawatta sold by the Crown, Galgegawawatta claimed by Ratnayake Mudiyanseleage Herathamy, the village limit of Nikapota.



Surveyor-General's Office,
Colombo, September 6, 1911.

Scale of 8 Chains to an Inch.

A. H. G. DAWSON,
for Surveyor-General.

V.—Preliminary plan 377.

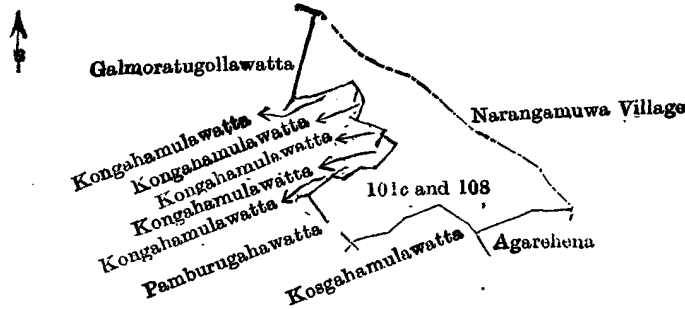
Situation : Wellawa village in Meda Pattu Korale East of Kurunegala District.

Lot.	Name of Land.	Extent, A. R. P.
101c	Kalupeliyagodella	0 0 13
108	Kalupeliyagodellekele	4 2 17
		4 2 30

and bounded as follows : on the north and east by the village limit of Narangamuwa ; on the south by Agarehena sold by the Crown, Kosgahamulawatta sold by the Crown ; on the west by Pamburugahawatta sold by the Crown, Kongahamulawatta claimed by Jayawarampedige Lansuwa, Kongahamulawatta sold by the Crown, Kongahamulawatta claimed by Jayawarampedige Lensuwa, Kongahamulawatta sold by the Crown, Kongahamulawatta claimed by Jayawarampedige Lensuwa, Galmoratugollawatta sold by the Crown.

February 20, 1912.

N. A. HAMPTON,
Special Officer.



Surveyor-General's Office,
Colombo, September 6, 1912.

Scale of 8 Chains to an Inch.

A. H. G. DAWSON,
for Surveyor-General.

Kurunegala S. O. No. 404.

Order under Section 2 of "The Waste Lands Ordinances of 1897, 1899, 1900, and 1903,"
declaring Lands to be Crown Property.

In the matter of the lands commonly called or known as Road, situate in the village of Mellawalana, in the Meda Pattu Korale East of the Katugampola hatpattu of the Kurunegala District, in the North-Western Province, and of "The Waste Lands Ordinances of 1897, 1899, 1900, and 1903."

THE notice required by section 1 of "The Waste Lands Ordinances of 1897, 1899, 1900, and 1903," having been duly published in manner prescribed by that section in respect of the above-named lands (*vide* Notice No. 4,219), and no claim having been made to the said lands or to any interest therein within the period of three months from the date specified in the said notice, I, Norman Albert Hampton, Special Officer appointed under section 28 of the said Ordinances, under and by virtue of the powers vested in me in that behalf by section 2 of the said Ordinances, do hereby, on January 14, 1912, order and declare that the said lands, as more fully described herein below, situate in the village of Mellawalana, in the Meda Pattu Korale East of the Katugampola hatpattu of the Kurunegala District, in the North-Western Province, and shown as lots 36½, 56, 57, 58, 59, 60 in preliminary plan 360, and in the annexed diagrams, and containing in extent 2 roods and 38 perches, are the property of the Crown.

Description of the Lands referred to.

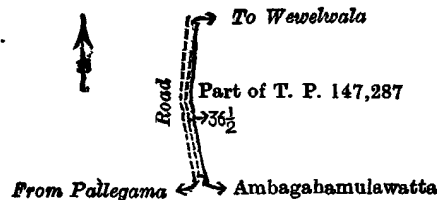
The following lots situated in the village of Mellawalana, in the Meda Pattu Korale East of the Katugampola hatpattu of the Kurunegala District, in the North-Western Province, as described in the annexed diagrams :—

I.—Preliminary plan 360.

Situation : Mellawalana village in Meda Pattu Korale East of Kurunegala District.

Lot.	Name of Land.	Extent, A. R. P.
36½	Road	0 0 19

and bounded as follows : on the north by the road from Pallegama to Wewelwala ; on the east by a part of T. P. 147,287 ; on the south by Ambagahamulawatta sold by the Crown ; on the west by the road from Pallegama to Wewelwala.



Surveyor-General's Office,
Colombo, July 27, 1911.

Scale of 8 Chains to an Inch.

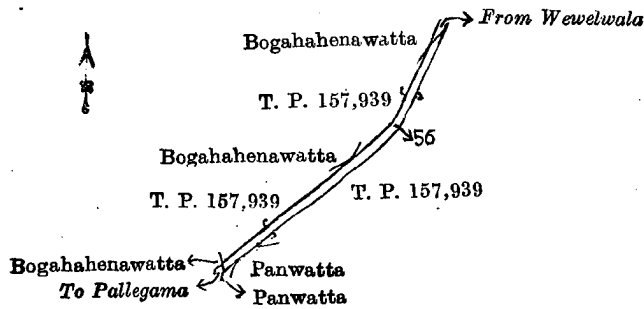
A. H. G. DAWSON,
for Surveyor-General.

II.—Preliminary plan 360.

Situation : Mellawalana village in Meda Pattu Korale East of Kurunegala District.

Lot.	Name of Land.	Extent, A. R. P.
56	Road	0 1 36

and bounded as follows : on the north by Bogahahenewatta claimed by S. Peeris Appu and others, T. P. 157,939, Bogahahenewatta claimed by S. Peeris Appu and others, the road from Pallegama to Wewelwala ; on the east by T. P. 157,939 ; on the south by Panwatta sold by the Crown ; on the west by the road from Pallegama to Wewelwala, Bogahahenewatta claimed by S. Peeris Appu, T. P. 157,939.



Surveyor-General's Office,
Colombo, July 27, 1911.

Scale of 8 Chains to an Inch.

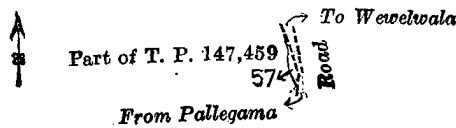
A. H. G. DAWSON,
for Surveyor-General.

III.—Preliminary plan 360.

Situation : Mellawalana village in Meda Pattu Korale East of Kurunegala District.

Lot.	Road	Name of Land.	Extent, A. R. P.
57 0 0 6

and bounded as follows : on the north and east by the road from Wewelwala to Pallegama ; on the south and west by a part of T. P. 147,459.



Surveyor-General's Office,
Colombo, July 27, 1911.

Scale of 8 Chains to an Inch.


A. H. G. DAWSON,
for Surveyor-General.

IV.—Preliminary plan 360.

Situation : Mellawalana village in Meda Pattu Korale East of Kurunegala District.

Lot.	Road	Name of Land.	Extent, A. R. P.
58 0 0 9

and bounded as follows : on the north by a road ; on the east by Ritigahamulawatta (reservation for road) sold by the Crown ; on the south by a road ; on the west by a part of T. P. 147,459.



Surveyor-General's Office,
Colombo, July 27, 1911.

Scale of 8 Chains to an Inch.

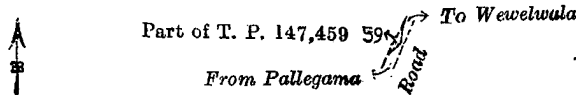
A. H. G. DAWSON,
for Surveyor-General.

V.—Preliminary plan 360.

Situation : Mellawalana village in Meda Pattu Korale East of Kurunegala District.

Lot.	Road	Name of Land.	Extent, A. R. P.
59 0 0 2

and bounded as follows : on the north by a part of T. P. 147,459 ; on the east and south by the road from Wewelwala to Pallegama ; on the west by a part of T. P. 147,459.



Surveyor-General's Office,
Colombo, July 27, 1911.

Scale of 8 Chains to an Inch.

A. H. G. DAWSON,
for Surveyor-General.

VI.—Preliminary plan 360.

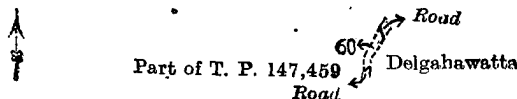
Situation : Mellawalana village in Meda Pattu Korale East of Kurunegala District.

Lot.	Road	Name of Land.	Extent, A. R. P.
60 0 0 6

and bounded as follows : on the north by a part of T. P. 147,459 ; on the east by a road, Delgahawatta sold by the Crown ; on the south by a road ; on the west by a part of T. P. 147,459.

January 14, 1912.

N. A. HAMPTON,
Special Officer.



Surveyor-General's Office,
Colombo, July 27 1911.

Scale of 8 Chains to an Inch.

A. H. G. DAWSON,
for Surveyor-General.

Kurunegala S. O. No. 405.

**Order under Section 2 of "The Waste Lands Ordinances of 1897, 1899, 1900, and 1908,"
declaring Lands to be Crown Property.**

In the matter of the lands commonly called or known as Delgahamukalana, Kahayaya estate (road reservation), &c., situate in the village of Wadumunnegedara, in the Meda Pattu Korale West of the Katugampola hatpattu of the Kurunegala District, in the North-Western Province, and of "The Waste Lands Ordinances of 1897, 1899, 1900, and 1903."

THE notice required by section 1 of "The Waste Lands Ordinances of 1897, 1899, 1900, and 1903," having been duly published in manner prescribed by that section in respect of the above-named lands (*vide* Notice No. 4,249), and no claim having been made to the said lands or to any interest therein within the period of three months from the date specified in the said notice, I, Norman Albert Hampton, Special Officer appointed under section 28 of the said Ordinances, under and by virtue of the powers vested in me in that behalf by section 2 of the said Ordinances, do hereby, on January 24, 1912, order and declare that the said lands, as more fully described herein below, situate in the village of Wadumunnegedara, in the Meda Pattu Korale West of the Katugampola hatpattu of the Kurunegala District, in the North-Western Province, and shown as lots 10, 36a, 45d, 46a, 46c, 48a, 49a, 50a, 56a, 56b, 63a, 36c in preliminary plan 293, and in the annexed diagrams, and containing in extent 4 acres 3 roods and 31½ perches, are the property of the Crown.

Description of the Lands referred to.

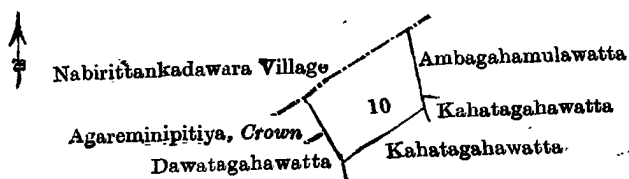
The following lots situated in the village of Wadumunnegedara, in the Meda Pattu Korale West of the Katugampola hatpattu of the Kurunegala District, in the North-Western Province, as described in the annexed diagrams:—

I.—Preliminary plan 293.

Situation: Wadumunnegedara village in Meda Pattu Korale West of Kurunegala District.

Lot.	Name of Land.	Extent, A. R. P.
10	Delgahamukalana	1 1 25

and bounded as follows: on the north by the village limit of Nabirittankadawara; on the east by Ambagahamulawatta sold by the Crown, Kahatagahawatta sold by the Crown; on the south by Kahatagahawatta sold by the Crown; on the west by Dawatagahawatta sold by the Crown, Agareminipitiya declared to be the property of the Crown under the Waste Lands Ordinances.



Surveyor-General's Office,
Colombo, May 8, 1911.

Scale of 8 Chains to an Inch.

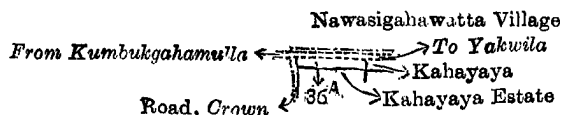
A. H. G. DAWSON,
for Surveyor-General.

II.—Preliminary plan 293.

Situation: Wadumunnegedara village in Meda Pattu Korale West of Kurunegala District.

Lot.	Name of Land.	Extent, A. R. P.
36a	Kahayaya estate (road reservation)	0 0 17

and bounded as follows: on the north by the road from Kumbukgahamulla to Yakwila (the village limit of Nawasigahawatta); on the east by Kahayaya claimed by W. M. Moses Fernando; on the south by Kahayaya estate sold by the Crown; on the west by a road claimed by the Crown.



Surveyor-General's Office,
Colombo, May 8, 1911.

Scale of 8 Chains to an Inch.

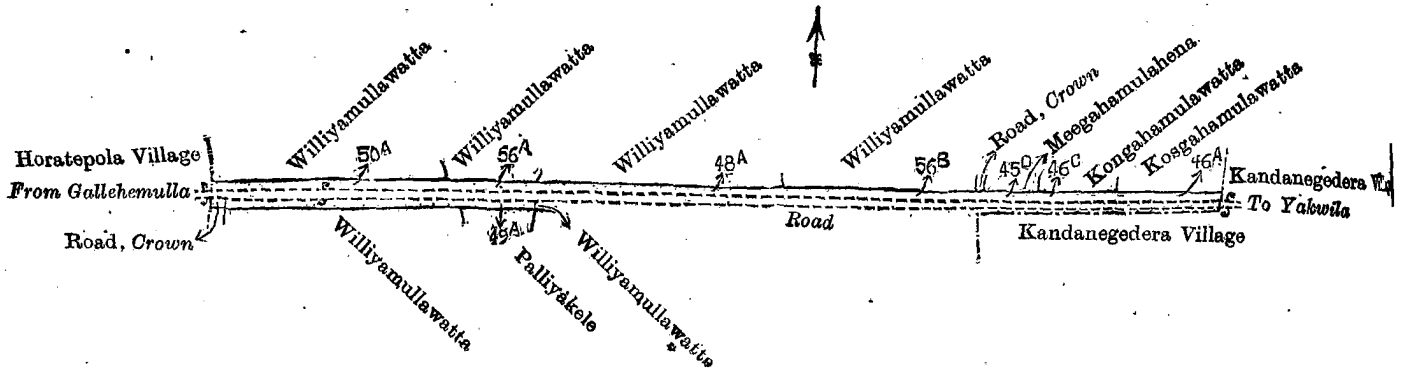
A. H. G. DAWSON,
for Surveyor-General.

III.—Preliminary plan 293.

Situation: Wadumunnegedara village in Meda Pattu Korale West of Kurunegala District.

Lot.	Name of Land.	Extent, A. R. P.	Lot.	Name of Land.	Extent, A. R. P.
45d	Meegahamulahena (road reservation)	0 0 14	50a	Nilliyamullawatta (road reservation)	0 2 23
46a	Kosgahamulawatta (do.)	0 0 24	56a	Do. (do.)	0 0 25
46c	Kongahamulawatta (do.)	0 0 17	56b	Do. (do.)	0 1 7
48a	Williyamullawatta (do.)	0 1 27½			
49a	Palliyakele (do.)	0 0 14			1 3 31½

and bounded as follows: on the north by Williyamullawatta sold by the Crown, a road declared to be the property of the Crown under the Waste Lands Ordinances, Meegahamulahena sold by the Crown, Kongahamulawatta sold by the Crown, Kosgahamulawatta sold by the Crown; on the east by the village limit of Kandanedara; on the south by the village limit of Kandanedara, the road from Yakwila to Gallehemulla, Williyamullewatta claimed by Mr. N. Ratnasabapathi, Palliyakele sold by the Crown, Williyamullawatta sold by the Crown; on the west by a road declared to be the property of the Crown under the Waste Lands Ordinances, the village limit of Horatepola.



Surveyor-General's Office,
Colombo, May 8, 1911.

Scale of 8 Chains to an Inch.

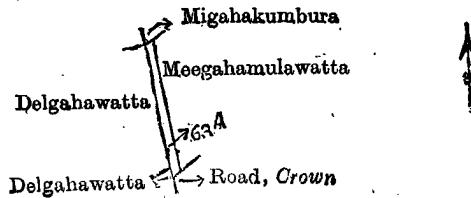
A. H. G. DAWSON,
for Surveyor-General.

IV.—Preliminary plan 293.

Situation : Wadumunnegedara village in Meda Pattu Korale West of Kurunegala District.

Lot.	Name of Land.	Extent, A. R. P.
63a	Meegahamulawatta (road)	0 0 29

and bounded as follows : on the north by Migahakumbura claimed by Awanna Kadirawel ; on the east by Migahamulawatta sold by the Crown ; on the south by a road declared to be the property of the Crown under the Waste Lands Ordinances ; on the west by Delgahawatta sold by the Crown, Delgahawatta claimed by Weerakoon Mudiyanselema Lama Etana.



Surveyor-General's Office,
Colombo, May 8, 1911.

Scale of 8 Chains to an Inch.

A. H. G. DAWSON,
for Surveyor-General.

V.—Preliminary plan 293.

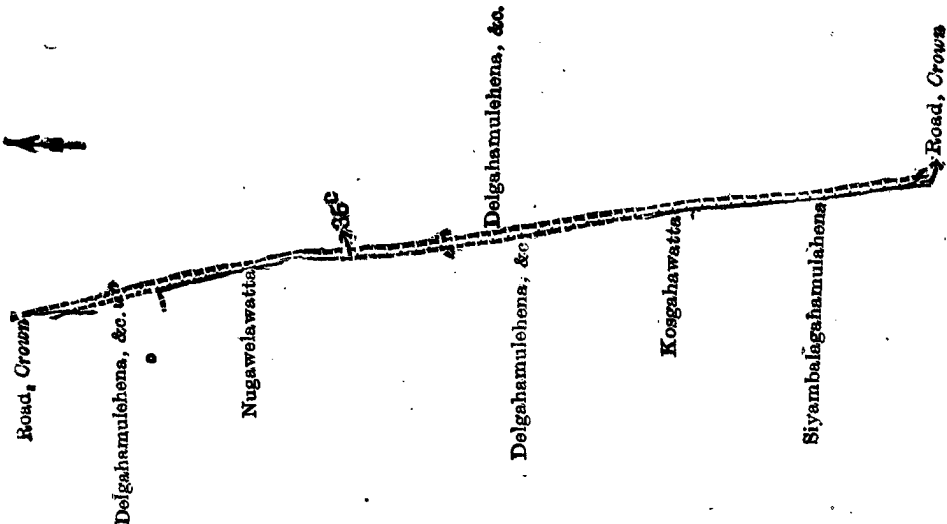
Situation : Wadumunnegedara village in Meda Pattu Korale West of Kurunegala District.

Lot.	Name of Land.	Extent, A. R. P.
36c	Delgahamulahena, Kosgahahena (road)	1 1 9

and bounded as follows : on the north by a road declared to be Crown property under the Waste Lands Ordinances, Delgahamulahena, &c., sold by the Crown ; on the east by Delgahamulahena, &c., sold by the Crown ; on the south by a road declared to be Crown property under the Waste Lands Ordinances ; on the west by Siyambalagahamulahena sold by the Crown, Kosgahawatta sold by the Crown, Delgahamulahena, &c., sold by the Crown, Nugawelawatta sold by the Crown, Delgahamulahena, &c., sold by the Crown.

January 24, 1912.

N. A. HAMPTON,
Special Officer.



Surveyor-General's Office,
Colombo, September 12, 1911.

Scale of 8 Chains to an Inch.

A. H. G. DAWSON,
for Surveyor-General.

Kurunegala S. O. No. 406.

**Order under Section 2 of "The Waste Lands Ordinances of 1897, 1899, 1900, and 1903,"
declaring Land to be Crown Property.**

In the matter of the land commonly called or known as Road, situate in the village of Bammana, in the Meda Pattu Korale West of the Katugampola hatpattu of the Kurunegala District, in the North-Western Province, and of "The Waste Lands Ordinances of 1897, 1899, 1900, and 1903."

THE notice required by section-1 of "The Waste Lands Ordinances of 1897, 1899, 1900, and 1903," having been duly published in manner prescribed by that section in respect of the above-named land (*vide* Notice No. 4,271), and no claim having been made to the said land or to any interest therein within the period of three months from the date specified in the said notice, I, Norman Albert Hampton, Special Officer appointed under section 28 of the said Ordinances, under and by virtue of the powers vested in me in that behalf by section 2 of the said Ordinances, do hereby, on February 10, 1912, order and declare that the said land, as more fully described herein below, situate in the village of Bammana, in the Meda Pattu Korale West of the Katugampola hatpattu of the Kurunegala District, in the North-Western Province, and shown as lot 18½ in preliminary plan 347, and in the annexed diagram, and containing in extent 22 perches, is the property of the Crown.

Description of the Land referred to.

The land commonly called or known as Road, situated in the village of Bammana, in the Meda Pattu Korale West of the Katugampola hatpattu of the Kurunegala District, in the North-Western Province, containing in extent 22 perches, shown as lot 18½ in preliminary plan 347, and in the annexed diagram, and bounded as follows: on the north by T. P. 238,337; on the east by a road; on the south by T. P. 238,337, a road; on the west by T. P. 238,337.

February 10, 1912.

N. A. HAMPTON,
Special Officer.



Scale of 8 Chains to an Inch.

Surveyor-General's Office,
Colombo, September 27, 1911.

A. H. G. DAWSON,
for Surveyor-General.

Kurunegala S. O. No. 407.

**Order under Section 2 of "The Waste Lands Ordinances of 1897, 1899, 1900, and 1903,"
declaring Lands to be Crown Property.**

In the matter of the lands commonly called or known as Alubogala (rock), road, situate in the village of Wewalagedara, in the Mayurawati korale of the Dambadeni hatpattu of the Kurunegala District, in the North-Western Province, and of "The Waste Lands Ordinances of 1897, 1899, 1900, and 1903."

THE notice required by section 1 of "The Waste Lands Ordinances of 1897, 1899, 1900, and 1903," having been duly published in manner prescribed by that section in respect of the above-named lands (*vide* Notice No. 4,241), and no claim having been made to the said lands or to any interest therein within the period of three months from the date specified in the said notice, I, Norman Albert Hampton, Special Officer appointed under section 28 of the said Ordinances, under and by virtue of the powers vested in me in that behalf by section 2 of the said Ordinances, do hereby, on January 19, 1912, order and declare that the said lands, as more fully described herein below, situate in the village of Wewalagedara, in the Mayurawati korale of the Dambadeni hatpattu of the Kurunegala District, in the North-Western Province, and shown as lots 9a and 12 in preliminary plan 932, and in the annexed diagrams, and containing in extent 2 acres and 12 perches, are the property of the Crown.

Description of the Lands referred to.

The following lots situated in the village of Wewalagedara, in the Mayurawati korale of the Dambadeni hatpattu of the Kurunegala District, in the North-Western Province, as described in the annexed diagrams:—

I.—Preliminary plan 932.

Situation: Wewalagedara village in Mayurawati korale of Kurunegala District.

Lot.	Name of Land.	Extent, A. R. P.
9a	Alubogala (rock)	1 1 32

and bounded as follows: on the north by Etambagahamulapillewa sold by the Crown; on the east by Kalukomipillawahena sold by the Crown, Kalukomipillawahena sold by the Crown; on the south by Neelupitiyapillawahena sold by the Crown, and Alubogala claimed by B. M. Appuhamy; on the west by Alubogala claimed by B. M. Appuhami, Etambagahamulapillawa sold by the Crown.



Scale of 8 Chains to an Inch.

Surveyor-General's Office,
Colombo, August 25, 1911.

A. H. G. DAWSON,
for Surveyor-General.

II.—Preliminary plan 932.

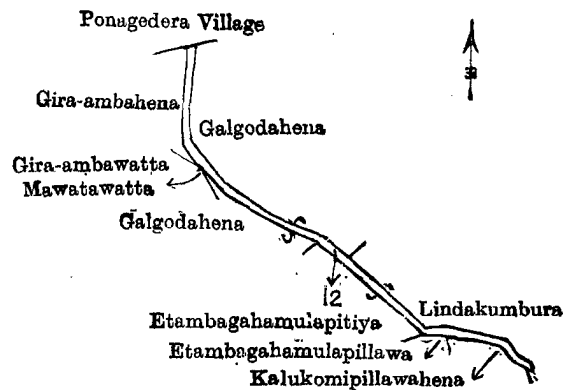
Situation: Wewalagedara village in Mayurawati korale of Kurunegala District.

Lot.	Name of Land.	Extent, A. R. P.
12	Road	0 2 20

and bounded as follows : on the north by the village limit of Ponagedera, Galgodahena sold by the Crown ; on the east by Lindakumbura claimed by M. A. Menuhami ; on the south by Kalukomipillawahena sold by the Crown, Etambagahamulapillawa sold by the Crown, Etambagahamulapitiya claimed by Marasinhe Arachchige Kira Manamali ; on the west by Galgodahena sold by the Crown, Mawatawatta claimed by B. M. Appuhami, Girambawatta claimed by ditto and another, Girambahena sold by the Crown.

January 19, 1912.

N. A. HAMPTON,
Special Officer.



Surveyor-General's Office,
Colombo, August 25, 1911.

Scale of 8 Chains to an Inch.

A. H. G. DAWSON,
for Surveyor-General.

Kurunegala S. O. No. 408.

Order under Section 2 of "The Waste Lands Ordinances of 1897, 1899, 1900, and 1903,"
declaring Land to be Crown Property.

In the matter of the land commonly called or known as Kandekalemukalana, situate in the village of Agare, in the Meda Pattu Korale East of the Katugampola hatpattu of the Kurunegala District, in the North-Western Province, and of "The Waste Lands Ordinances of 1897, 1899, 1900, and 1903."

THE notice required by section 1 of "The Waste Lands Ordinances of 1897, 1899, 1900, and 1903," having been duly published in manner prescribed by that section in respect of the above-named land (*vide* Notice No. 4,265), and no claim having been made to the said land or to any interest therein within the period of three months from the date specified in the said notice, I, Norman Albert Hampton, Special Officer appointed under section 28 of the said Ordinances, under and by virtue of the powers vested in me in that behalf by section 2 of the said Ordinances, do hereby, on February 8, 1912, order and declare that the said land, as more fully described herein below, situate in the village of Agare, in the Meda Pattu Korale East of the Katugampola hatpattu of the Kurunegala District, in the North-Western Province, and shown as lot 20½ in preliminary plan 366, and in the annexed diagram, and containing in extent 7 perches, is the property of the Crown.

Description of the Land referred to.

The land commonly called or known as Kandekalemukalana, situated in the village of Agare, in the Meda Pattu Korale East of the Katugampola hatpattu of the Kurunegala District, in the North-Western Province, containing in extent 7 perches, shown as lot 20½ in preliminary plan 366, and in the annexed diagram, and bounded as follows : on the north by T. P. 210,441 ; on the east by T. P. 210,441 ; on the south by the village limit of Ihala Kottuwella, the road from Bopitiya to Bannana ; on the west by Gorakagahawatta sold by the Crown.

February 8, 1912.

N. A. HAMPTON,
Special Officer.



Surveyor-General's Office,
Colombo, September 18, 1911.

Scale of 4 Chains to an Inch.

A. H. G. DAWSON,
for Surveyor-General.

Kurunegala S. O. No. 409.

Order under Section 2 of "The Waste Lands Ordinances of 1897, 1899, 1900, and 1903,"
declaring Land to be Crown Property.

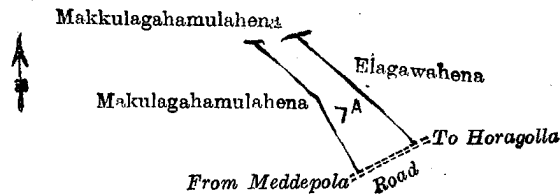
In the matter of the land commonly called or known as Minipitiya (cemetery), situate in the village of Palkada, in the Meda Pattu Korale East of the Katugampola hatpattu of the Kurunegala District, in the North-Western Province, and of "The Waste Lands Ordinances of 1897, 1899, 1900, and 1903."

THE notice required by section 1 of "The Waste Lands Ordinances of 1897, 1899, 1900, and 1903," having been duly published in manner prescribed by that section in respect of the above-named land (*vide* Notice No. 4,269), and no claim having been made to the said land or to any interest therein within the period of three months from the date specified in the said notice, I, Norman Albert Hampton, Special Officer appointed under section 28 of the said Ordinances, under and by virtue of the powers vested in me in that behalf by section 2 of the said Ordinances, do hereby, on February 20, 1912, order and declare that the said land, as more fully described herein below, situate in the village of Palkada, in the Meda Pattu Korale East of the Katugampola hatpattu of the Kurunegala District, in the North-Western Province, and shown as lot 7a in preliminary plan 385, and in the annexed diagram, and containing in extent 1 acre and 28 perches, is the property of the Crown.

Description of the Land referred to.

The land commonly called or known as Minipitiya (cemetery), situated in the village of Palkada, in the Meda Pattu Korale East of the Katugampola hatpattu of the Kurunegala District, in the North-Western Province, containing in extent 1 acre and 28 perches, shown as lot 7a in preliminary plan 385, and in the annexed diagram, and bounded as follows : on the north by Makulagahamulahena claimed by R. M. Abraham Singho, Elagawahena claimed by W. Appuhamy ; on the east by Elagawahena claimed by W. Appuhamy, the road from Horagalla to Meddepola ; on the south and west by Makulagahamulahena claimed by R. M. Abraham Singho.

February 20, 1912.

N. A. HAMPTON,
Special Officer.Surveyor-General's Office,
Colombo, September 29, 1911.

Scale of 8 Chains to an Inch.

A. H. G. DAWSON,
for Surveyor-General.**Kurunegala S. O. No. 410,****Order under Section 2 of "The Waste Lands Ordinances of 1897, 1899, 1900, and 1903,"
declaring Land to be Crown Property.**

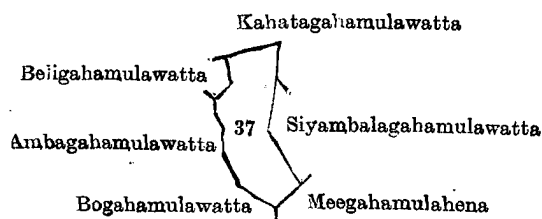
In the matter of the land commonly called or known as Meegahamulahena, situate in the village of Katuwattewela, in the Mayurawati korale of the Dambadeni hatpattu of the Kurunegala District, in the North-Western Province, and of "The Waste Lands Ordinances of 1897, 1899, 1900, and 1903."

THE notice required by section 1 of "The Waste Lands Ordinances of 1897, 1899, 1900, and 1903," having been duly published in manner prescribed by that section in respect of the above-named land (*vide* Notice No. 4,253), and no claim having been made to the said land or to any interest therein within the period of three months from the date specified in the said notice, I, Norman Albert Hampton, Special Officer appointed under section 28 of the said Ordinances, under and by virtue of the powers vested in me in that behalf by section 2 of the said Ordinances, do hereby, on February 10, 1912, order and declare that the said land, as more fully described herein below, situate in the village of Katuwattewela, in the Mayurawati korale of the Dambadeni hatpattu of the Kurunegala District, in the North-Western Province, and shown as lot 37 in preliminary plan 944, and in the annexed diagram, and containing in extent 1 acre 1 rood and 18 perches, is the property of the Crown.

Description of the Land referred to.

The land commonly called or known as Meegahamulahena, situated in the village of Katuwattewela, in the Mayurawati korale of the Dambadeni hatpattu of the Kurunegala District, in the North-Western Province, containing in extent 1 acre 1 rood and 18 perches, shown as lot 37 in preliminary plan 944, and in the annexed diagram ; and bounded as follows : on the north by Kahatagahamulawatta claimed by Horatal Pedidurage Poola Veda and others ; on the east by Kahatagahamulawatta claimed by Horatal Pedidurage Poola Veda and others, Siyambalagahamulawatta sold by the Crown ; on the south by Meegahamulahena sold by the Crown, Bogahamulawatta claimed by Horatal Pedidurayalage Baiya and another ; on the west by Ambagahamulawatta claimed by Horatal Pedidurage Peruma, Beligahamulawatta claimed by Horatal Pedidurage Horatala.

February 10, 1912.

N. A. HAMPTON,
Special Officer.Surveyor-General's Office,
Colombo, August 24, 1911.

Scale of 8 Chains to an Inch.

A. H. G. DAWSON,
for Surveyor-General.**Kurunegala S. O. No. 411.****Order under Section 2 of "The Waste Lands Ordinances of 1897, 1899, 1900, and 1903,"
declaring Lands to be Crown Property.**

In the matter of the lands commonly called or known as Nugawalagawawatta (reservation for road), Millagahamulahena, &c., situate in the village of Galayaya, in the Meda Pattu Korale West of the Katugampola hatpattu of the Kurunegala District, in the North-Western Province, and of "The Waste Lands Ordinances of 1897, 1899, 1900, and 1903."

THE notice required by section 1 of "The Waste Lands Ordinances of 1897, 1899, 1900, and 1903," having been duly published in manner prescribed by that section in respect of the above-named lands (*vide* Notice No. 4,228), and no claim having been made to the said lands or to any interest therein within the period of three months from the date specified in the said notice, I, Norman Albert Hampton, Special Officer appointed under section 28 of the said Ordinances, under and by virtue of the powers vested in me in that behalf by section 2 of the said Ordinances, do hereby, on January 24, 1912, order and declare that the said land, as more fully described herein below, situate in the village of Galayaya, in the Meda Pattu Korale West of the Katugampola hatpattu of the Kurunegala District, in the North-Western Province, and shown as lots 16a, 34½, 38, 46, and 47 in preliminary plan 314 and in the annexed diagrams, and containing in extent 2 acres 2 roods and 19 perches, are the property of the Crown.

Description of the Lands referred to.

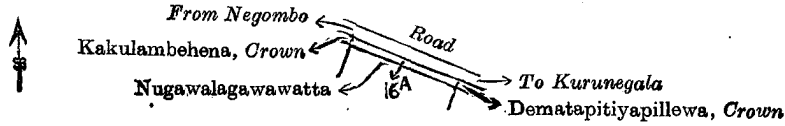
The following lots situated in the village of Galayaya, in the Meda Pattu Korale West of the Katugampola hatpattu of the Kurunegala District, in the North-Western Province, as described in the annexed diagrams :—

I.—Preliminary plan 314.

Situation : Galayaya village in Meda Pattu Korale West of Kurunegala District.

Lot.	Name of Land.	Extent, A. R. P.
16a	Nugawalagawawatta (reservation for road)	0 0 22½

and bounded as follows : on the north by the road from Negombo to Kurunegala ; on the east by Dematapitiyapillewa, declared to be Crown property under the Waste Lands Ordinances ; on the south by Nugawalagawawatta sold by the Crown ; on the west by Kakulambehena declared to be Crown property under the Waste Lands Ordinances.



Surveyor-General's Office,
Colombo, August 15, 1911.

Scale of 8 Chains to an Inch.

A. H. G. DAWSON,
for Surveyor-General.

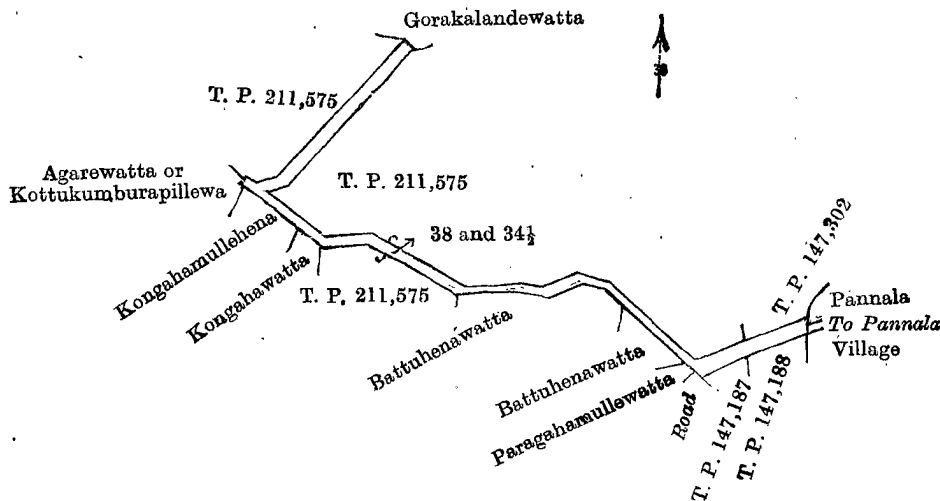
II.—Preliminary plan 314.

Situation : Galayaya village in Meda Pattu Korale West of Kurunegala District.

Lot.	Name of Land.	Extent, A. R. P.
34½	Millagahamulahena	0 0 19
38	Batuheneroda	1 2 22

1 3 1

and bounded as follows : on the north by Gorakalandewatta sold by the Crown, T. Ps. 211,575 and 147,302 ; on the east by the village limit of Pannala ; on the south by T. Ps. 147,188 and 147,187, a road, Paragahamulawatta sold by the Crown, Batuhenerawatta sold by the Crown, T. P. 211,575, Kongahawatta sold by the Crown, Kongahamulahena sold by the Crown ; on the west by Agarewatta or Kotukumburepillewa sold by the Crown, T. P. 211,575.



Surveyor-General's Office,
Colombo, August 15, 1911.

Scale of 8 Chains to an Inch.

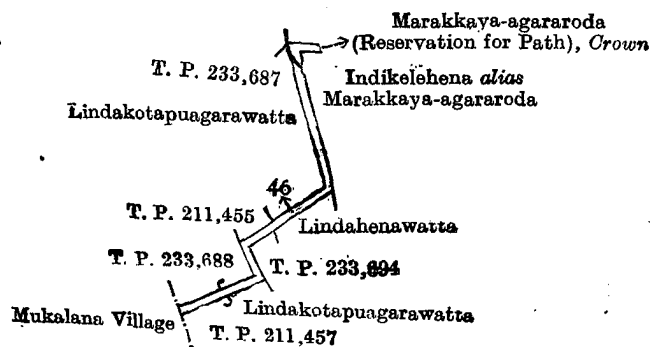
A. H. G. DAWSON,
for Surveyor-General.

III.—Preliminary plan 314.

Situation : Galayaya village in Meda Pattu Korale West of Kurunegala District.

Lot.	Name of Land.	Extent, A. R. P.
46	Lindakotapuagarewatta	0 2 1½

and bounded as follows : on the north by Marakkaya-agareroda (reservation for path) declared to be Crown property under the Waste Lands Ordinances ; on the east by Indikelehena *alias* Marakkaya-agareroda sold by the Crown ; on the south by Lindahenawatta sold by the Crown, T. P. 233,694, Lindakotapuagarewatta claimed by H. P. M. Herathamy (T. P. 211,457) ; on the west by the village limit of Mukalana, T. Ps. 233,688 and 211,455, Lindakotapuagarewatta claimed by H. P. M. Herathamy (T. P. 233,687).



Surveyor-General's Office,
Colombo, August 15, 1911.

Scale of 8 Chains to an Inch.

A. H. G. DAWSON,
for Surveyor-General.

IV.—Preliminary plan 314.

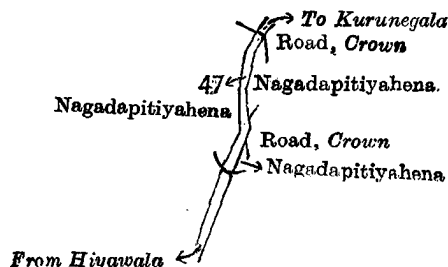
Situation : Galayaya village in Meda Pattu Korale West of Kurunegala District.

Lot.	Name of Land.	Extent, A. R. P.
47	Road	0 0 34

and bounded as follows : on the north by a road; on the east by a road declared to be Crown property under the Waste Lands Ordinances, Nagadapitiyehena sold by the Crown, a road declared to be Crown property under the Waste Lands Ordinances, Nagadapitiyehena sold by the Crown ; on the south by a road ; on the west by Nagadapitiyehena sold by the Crown.

N. A. HAMPTON,
Special Officer.

January 24, 1912.



Surveyor-General's Office,
Colombo, August 15, 1911.

Scale of 8 Chains to an Inch.

A. H. G. DAWSON,
for Surveyor-General.

Anuradhapura S. O. No. 695.

Order under Section 2 of "The Waste Lands Ordinances of 1897, 1899, 1900, and 1903," declaring Lands to be Crown Property.

In the matter of the lands commonly called or known as Bandara Ratmalekele, Godakiralagahalanda, Dambagahalanda, Kumbukgahahena, &c., situate in the village of Bandara Ratmale, in the Ihala Kende tulana of the Kende korale of the Nuwaragam palata, in the North-Central Province, and of "The Waste Lands Ordinances of 1897, 1899, 1900, and 1903."

THE notice required by section 1 of "The Waste Lands Ordinances of 1897, 1899, 1900, and 1903," having been duly published in manner prescribed by that section in respect of the above-named lands (*vide* Notice No. 4,232), and no claim having been made to the said lands or to any interest therein within the period of three months from the date specified in the said notice, I, Walter Ernest Wait, Special Officer appointed under section 28 of the said Ordinances, under and by virtue of the powers vested in me in that behalf by section 2 of the said Ordinances, do hereby, on February 8, 1912, order and declare that the said lands, as more fully described herein below, situate in the village of Bandara Ratmale, in the Ihala Kende tulana of the Kende korale of the Nuwaragam palata, in the North-Central Province, and shown as lots 1, 1a, 1b, 2, 4, 5, 7, 7a, 7c, 7e, 7f, 9, 11, and streams in preliminary plan 550, and in the annexed diagram, and containing in extent 689 acres 2 roods and 27 perches, are the property of the Crown.

Description of the Lands referred to.

The following lots situated in the village of Bandara Ratmale, in the Ihala Kende tulana of the Kende korale of the Nuwaragam palata, in the North-Central Province, as described in the annexed diagram :—

Preliminary plan 550.

Situation : Bandara Ratmale village in Kende korale of Nuwaragam palata in North-Central Province.

Lot.	Name of Land.	Extent, A. R. P.	Lot.	Name of Land.	Extent, A. R. P.
1	Bandara Ratmalekele, Godakiralagahalanda, Dambagahalanda, Kumbukgahahena	228 3 15	7a	Labugalamukalana (bund reservation)	2 1 27
1a	Dambagahalanda (cemetery reservation)	0 3 39	7c	Labugalamukalana	16 3 7
1b	Dambagahalanda (bund reservation)	0 0 26	7e	Do.	6 1 20
2	Bandara Ratmaletisbamba	3 3 19	7f	Labugalamukalana (bund reservation)	1 0 30
4	Wewagawamukalana	3 3 29	9	Mailagahahena	82 1 31
5	Bandara Ratmalewewa	154 2 36	11	Siyambalawewa	5 2 23
7	Bandara Ratmalemukalana, Labugalamukalana, Palugahamukalana, Weragalamukalana, Katupathkele, Tammanakandekele	179 3 8	—	Streams	2 1 37
					689 2 27

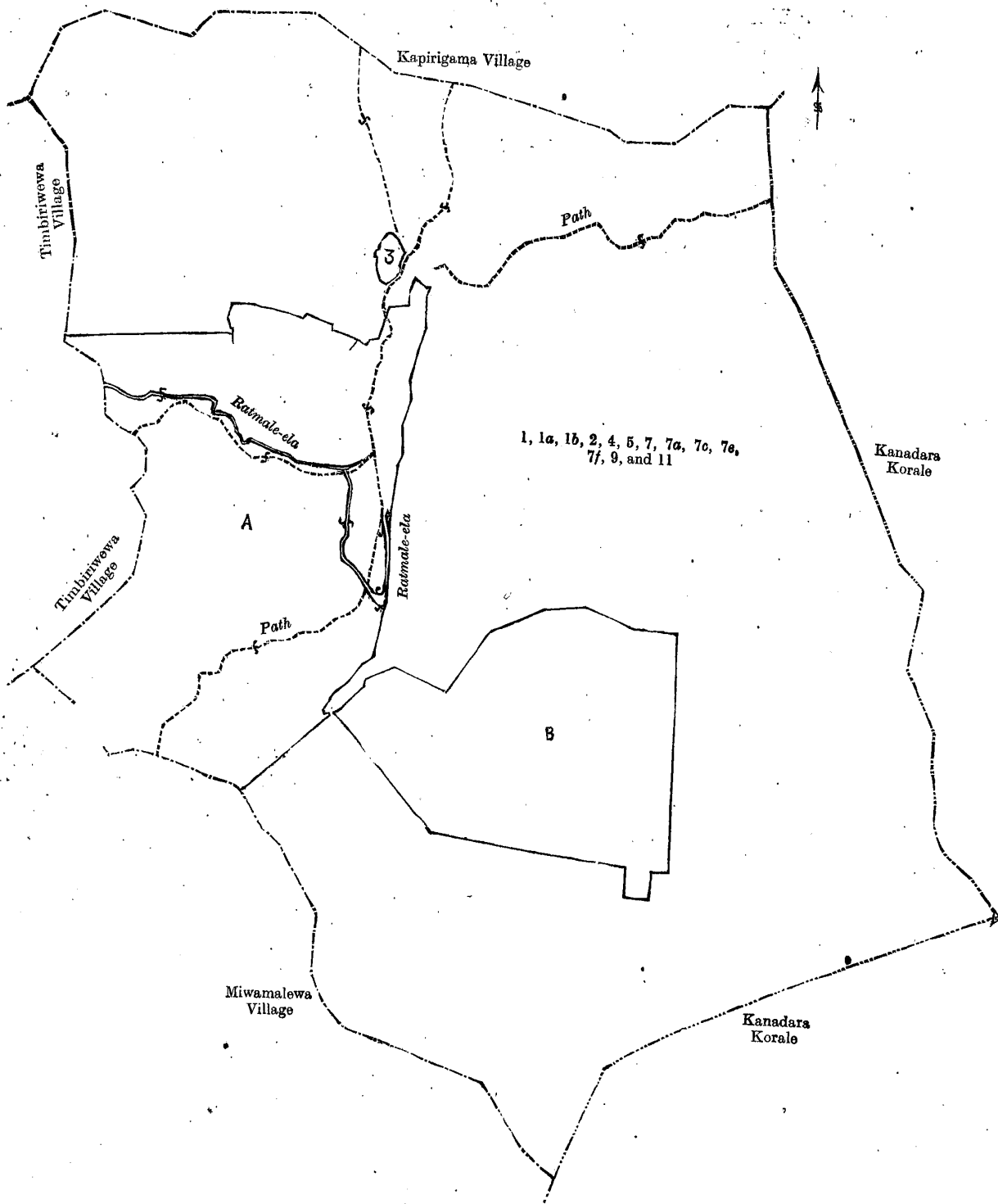
and bounded as follows : on the north by the village limit of Kapirigama ; on the east by the boundary of the Kanadara korale ; on the south by the boundary of the Kanadara korale, the village limit of Miwamalewa ; on the west by the village limit of Timbiriwewa, the village limit of Kapirigama.

NOTE.—The following lots lying within the above boundaries are excluded from this order, and their aggregate acreage of 240 acres and 2 roods is not included in the acreage of 689 acres 2 roods and 27 perches given above :—

Lot.	Name of Land.	Extent, A. R. P.	Lot.	Name of Land.	Extent, A. R. P.
A 1c	Kumbukgahahena	12 0 4	B 8	Bandara Ratmalekele <i>alias</i> Weragalakele <i>alias</i> Katupathkele (P. P. 3,422/10,907)	17 1 32
A 1d	Do.	7 1 30	B 9a	Mailagahahena	0 2 38
A 6	Bandara Puranwela <i>alias</i> Kongahakumbura	20 3 29	B 9b	Do.	10 3 25
A 7b	Labugalamukalana	114 2 34	B 10	T. P. 202,405	1 0 0
3	Bandara Ratmale Gangoda	1 1 24			
B 7cl	Labugalamukalana	10 3 38			
B 7d	Do.	40 3 24			240 2 0
B 7g	Labugalamukalana, Palugahamukalana	1 3 32			

February 8, 1912.

W. E. WAIT,
Special Officer.



1, 1a, 1b, 2, 4, 5, 7, 7a, 7c, 7e,
7f, 9, and 11

Surveyor-General's Office,
Colombo, August 18, 1911.

Scale of 16 Chains to an Inch.

A. H. G. DAWSON,
for Surveyor-General.