

Ceylon Government Gazette

Published by Authority.

No. 6,498 — FRIDAY, APRIL 12, 1912.

PART I.—General: Minutes, Proclamations, Appointments,
and General Government Notifications.

PART II.—Legal and Judicial.

PART III.—Provincial Administration.

PART IV.—Land Settlement.

PART V.—Mercantile, Marine, Municipal, Local, &c.

Separate paging is given to each Part in order that it may be filed separately.

Part IV.—Land Settlement.

	PAGE	PAGE
Preliminary Notices	323	Final Orders

PRELIMINARY NOTICES.

Kurunegala Notice No. 4,390.

Notice under "The Waste Lands Ordinances of 1897, 1899, 1900, and 1903."

TAKE notice that unless within three months from April 12, 1912, the persons, if any, who claim any interest in the lands hereinafter mentioned or in any one or more of such lands make claim in person or in writing to the said lands or any of them or to some interest therein to J. M. Davies, Esq., Special Officer appointed under section 28 of "The Waste Lands Ordinances of 1897, 1899, 1900, and 1903," at his office at Fort, Colombo:

Such Special Officer, in pursuance of the powers vested in him by the said Ordinances, will declare by writing under his hand that the said lands or such of them, as to which no claim has been made, are the property of the Crown.

J. M. DAVIES,
Special Officer.

Description of the Lands referred to.

The following lots situated in the village of Dawatawa, in the Meda Pattu Korale East of the Katugampola hatpattu of the Kurunegala District, in the North-Western Province, as described in the annexed diagrams:—

I.—Preliminary plan 371.

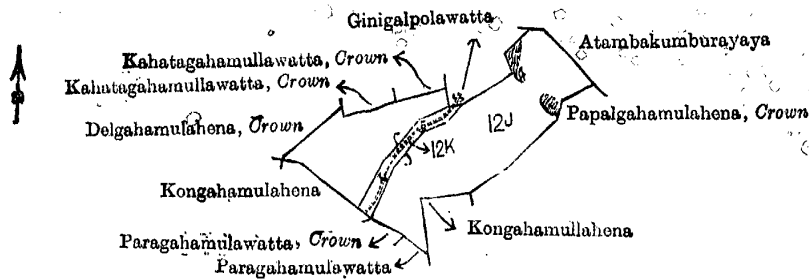
Situation: Dawatawa village in Meda Pattu Korale East of Kurunegala District.

Lot.	Name of Land.	Extent, A. R. P.
12j	Mahadangamulahena	5 1 26

and bounded as follows: on the north by Delgahamulahena claimed by the Crown, Kahataghamullawatta claimed by the Crown, Ginigalpolawatta sold by the Crown; on the east by Atambakumburayaya (private), Papalgahamulahena claimed by the Crown; on the south by Kongahamullahena sold by the Crown, Paragahamulawatta sold by the Crown, Paragahamulawatta claimed by the Crown; on the west by Kongahamulahena sold by the Crown, Delgahamulahena claimed by the Crown.

NOTE.—The following lot lying within the above boundaries is excluded from this notice, and its acreage of 1 rood and 9 perches is not included in the acreage of 5 acres 1 rood and 26 perches given above:—

Lot.	Name of Land.	Extent, A. R. P.
12k	Mahadangamulahena (reservation for path)	0 1 9



Surveyor-General's Office,
Colombo, February 23, 1912.

Scale of 8 Chains to an Inch.

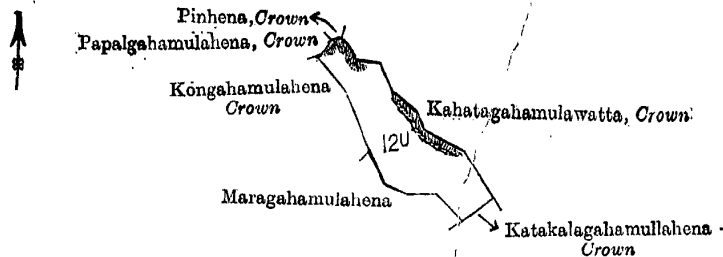
A. H. G. DAWSON,
for Surveyor-General.

II.—Preliminary plan 371.

Situation : Dawatawa village in Meda Pattu Korale East of Kurunegala District.

Lot.	Name of Land.	Extent, A. R. P.
12u	Tapasgalamukalana	2 1 15

and bounded as follows : on the north by Papaigahamulahena claimed by the Crown, Pinhena claimed by the Crown ; on the east by Kahatagahamullawatta claimed by the Crown ; on the south by Katakalahamullahena claimed by the Crown, Maragahamulahena sold by the Crown ; on the west by Maragahamulahena sold by the Crown, Kongahamulahena claimed by the Crown.



Surveyor-General's Office,
Colombo, February 23, 1912.

Scale of 8 Chains to an Inch.

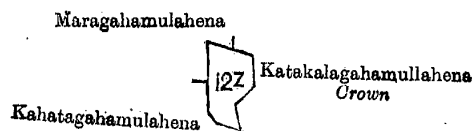
A. H. G. DAWSON,
for Surveyor-General.

III.—Preliminary plan 371.

Situation : Dawatawa village in Meda Pattu Korale East of Kurunegala District.

Lot.	Name of Land.	Extent, A. R. P.
12z	Pinnagodella	0 2 21

and bounded as follows : on the north by Maragahamulahena sold by the Crown, Katakalahamullahena claimed by the Crown ; on the east by Katakalahamullahena claimed by the Crown ; on the south by Kahatagahamullahena claimed by the Crown ; on the west by Kahatagahamullahena claimed by the Crown, Maragahamulahena sold by the Crown.



Surveyor-General's Office,
Colombo, February 23, 1912.

Scale of 8 Chains to an Inch.

A. H. G. DAWSON,
for Surveyor-General.

Kurunegala S. O. 15—1912.

Kurunegala Notice No. 4,391.

Notice under "The Waste Lands Ordinances of 1897, 1899, 1900, and 1903."

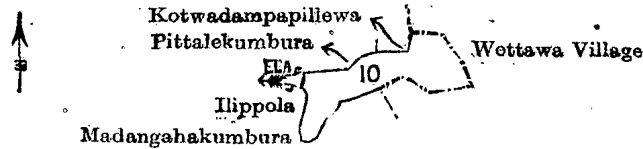
TAKE notice that unless within three months from April 12, 1912, the persons, if any, who claim any interest in the land hereinafter mentioned make claim in person or in writing to the said land or to some interest therein to J. M. Davies, Esq., Special Officer appointed under section 28 of "The Waste Lands Ordinances of 1897, 1899, 1900, and 1903," at his office at Fort, Colombo :

Such Special Officer, in pursuance of the powers vested in him by the said Ordinances, will declare by writing under his hand that the land, to which no claim has been made, is the property of the Crown.

J. M. DAVIES,
Special Officer.

Description of the Land referred to.

The land commonly called or known as Renalibodawewa *alias* Siyambalakadawewa (tank), situated in the village of Mathowa, in the Meda Pattu Korale East of the Katugampola hatpattu of the Kurunegala District, in the North-Western Province, containing in extent 1 acre and 32 perches, shown as lot 10 in preliminary plan 395, and in the annexed diagram, and bounded as follows : on the north by Pittalekumbura claimed by Jalat Arachchilage Ukku Menika and others, Kotwadampapillewa sold by the Crown, the village limit of Wettawa ; on the east by the village limit of Wettawa ; on the south by the village limit of Wettawa, Madangahakumbura claimed by Jalat Arachchilage Dingiri Banda and others ; on the west by Madangahakumbura claimed by Jalat Arachchilage Dingiri Banda and others, Ilippola claimed by Herat Mudiyanselewa Banda and others, an ela.



Surveyor-General's Office,
Colombo, March 8, 1912.

Scale of 8 Chains to an Inch.

A. H. G. DAWSON,
for Surveyor-General.

Kurunegala S. O. 16—1912.

Badulla Notice No. 4,392.

Notice under "The Waste Lands Ordinances of 1897, 1899, 1900, and 1903."


TAKE notice that unless within three months from April 12, 1912, the persons, if any, who claim any interest in the land hereinafter mentioned appear before the Government Agent of the Province of Uva at the Badulla Kachcheri, and make claim to the said land or to some interest therein :

Such Government Agent, in pursuance of the powers in him vested by "The Waste Lands Ordinances of 1897, 1899, 1900, and 1903," will declare by writing under his hand that the said land, to which no claim has been made, is the property of the Crown.

C. R. CUMBERLAND,
Government Agent.

Description of the Land referred to.

The land commonly called or known as Pangaragalehena (reservation for stream), situated in the village of Landegama, in the Udapalata korale of the Udukinda division, in the Province of Uva, containing in extent 1 acre 2 roods and 10 perches, shown as lot 4a in preliminary plan 57, and in the annexed diagram ; and bounded as follows : on the north by the Kuda-oya, Yaddessakumburehena, &c., declared Crown (P. P. 57/4) ; on the east and south by T. P. 150,001 ; on the west by Hettene kandura.



Surveyor-General's Office,
Colombo, April 4, 1908.

Scale of 14 Chains to an Inch.

J. B. M. RIDOUT,
for Surveyor-General.