

Ceylon Government Gazette

Published by Authority.

No. 6,499 — FRIDAY, APRIL 19, 1912.

PART I.—General: Minutes, Proclamations, Appointments, and General Government Notifications.

PART II.—Legal and Judicial.

PART III.—Provincial Administration.

PART IV.—Land Settlement.

PART V.—Mercantile, Marine, Municipal, Local, &c.

Separate paging is given to each Part in order that it may be filed separately.

Part IV.—Land Settlement.

	PAGE		PAGE
Preliminary Notices	327	Final Orders	331

PRELIMINARY NOTICES.

Hambantota Notice No. 4,393.

Notice under "The Waste Lands Ordinances of 1897, 1899, 1900, and 1903."

TAKE notice that unless within three months from April 19, 1912, the persons, if any, who claim any interest in the lands hereinafter mentioned or in any one or more of such lands make claim in person or in writing to the said lands or any of them or to some interest therein to W. E. Wait, Esq., Special Officer appointed under section 28 of "The Waste Lands Ordinances of 1897, 1899, 1900, and 1903," at his office at Fort, Colombo :

Such Special Officer, in pursuance of the powers vested in him by the said Ordinances, will declare by writing under his hand that the said land or such of them, as to which no claim has been made, are the property of the Crown.

W. E. WAIT,
Special Officer.

Description of the Lands referred to.

The following lots situated in the village of Etbatuwa, in the East Giruwa pattu of the Hambantota District, in the Southern Province, as described in the annexed diagrams :—

I.—Preliminary plan 462.

Situation : Etbatuwa village in East Giruwa pattu of Hambantota District.

Lot.	Name of Land.	Extent, A. R. P.
4b	Halambagahawatta	0 0 37

and bounded as follows : on the north by Alutwatta *alias* Julgahalanda *alias* Hompolalanda and Dalukpalettekoratuwa claimed by Abeysin Kankanana Patiranage Dineshamy ; on the east by a footpath ; on the south by a channel ; on the west by Julgahahena claimed by the Crown.



Scale of 8 Chains to an Inch.

Surveyor-General's Office,
Colombo, September 27, 1911.

A. H. G. DAWSON,
for Surveyor-General.

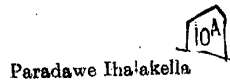
II.—Preliminary plan 462.

Situation : Etbatuwa village in East Giruwa pattu of Hambantota District.

Lot.	Name of Land.	Extent, A. R. P.
10a	Ihala Paradawekumbura	0 1 12

and bounded as follows : on the north and east by Nugagahalandehena claimed by the Crown ; on the south by Paradawe Ihalakella claimed by Don Samel Ediriweera Wijesinhe ; on the west by Nugagahalandehena claimed by the Crown.

Nugagahalandehena, Crown



Surveyor-General's Office,
Colombo, September 27, 1911.

Scale of 8 Chains to an Inch.

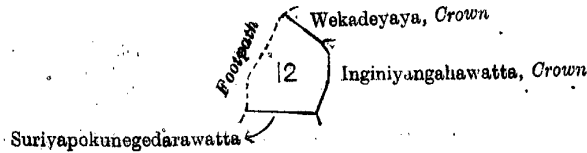
A. H. G. DAWSON,
for Surveyor-General.

III.—Preliminary plan 462.

Situation : Etbatuwa village in East Giruwa pattu of Hambantota District.

Lot.	Name of Land.	Extent, A. R. P.
12	Mailagahawatta	1 0 17

and bounded as follows : on the north by Wekadeyaya claimed by the Crown ; on the east by Inginiyangahawatta claimed by the Crown ; on the south by Suriyapokunegedarawatta claimed by Samarawickrama Jasiri Arachchige Diyonis ; on the west by a footpath.



Surveyor-General's Office,
Colombo, September 27, 1911.

Scale of 8 Chains to an Inch.

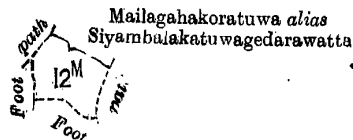
A. H. G. DAWSON,
for Surveyor-General.

IV.—Preliminary plan 462.

Situation : Etbatuwa village in East Giruwa pattu of Hambantota District.

Lot.	Name of Land.	Extent, A. R. P.
12m	Palugahawatta	0 3 19

and bounded as follows : on the north by Mailagahakoratuwa *alias* Siyambalakatuwegedarawatta claimed by Alahapperuma Kankanange Don Davith for Munasinhe Vidana Patiranage Carolishamy ; on the east and south and west by a footpath.



Surveyor-General's Office,
Colombo, September 27, 1911.

Scale of 8 Chains to an Inch.

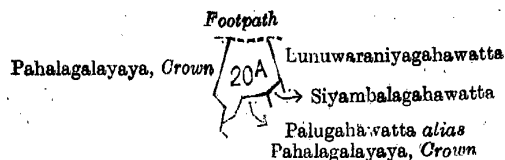
A. H. G. DAWSON,
for Surveyor-General.

V.—Preliminary plan 462.

Situation : Etbatuwa village in East Giruwa pattu of Hambantota District.

Lot.	Name of Land.	Extent, A. R. P.
20a	Paluwatta	0 2 18

and bounded as follows : on the north by a footpath ; on the east by Lunuwaraniyagahawatta claimed by Weerappuligamage Dingi Appu ; on the south by Siyambalagahawatta claimed by Weerappuligamage Dingi Appu, Palugahawatta *alias* Pahalagalayaya claimed by the Crown and by the heirs of Weerappuligamage Hando and others ; on the west by Pahalagalayaya claimed by the Crown.



Surveyor-General's Office,
Colombo, September 27, 1911.

Scale of 8 Chains to an Inch.

A. H. G. DAWSON,
for Surveyor-General.

VI.—Preliminary plan 462.

Situation : Etbatuwa village in East Giruwa pattu of Hambantota District.

Lot.	Name of Land.	Extent, A. R. P.
15a	Halambagahawatta	0 0 32

and bounded as follows : on the north by Etbatuwawewa claimed by the Crown ; on the east by Kandiwegawakumbura claimed by Abeysin Kankanapattiranage Don Bastian ; on the south and west by Halambagahawatta claimed by Wanigasing Ratnayake Don Theodoris.

Ettabuwawewa, Crown
Halambagahawatta Kandiyegawakumbura

Surveyor-General's Office,
Colombo, March 8, 1912.

Scale of 8 Chains to an Inch.

A. H. G. DAWSON,
for Surveyor-General.

Hambantota S. O. 19—1912.

Ratnapura Notice No. 4,394.

Notice under "The Waste Lands Ordinances of 1897, 1899, 1900, and 1903."

TAKE notice that unless within three months from April 19, 1912, the persons, if any, who claim any interest in the lands hereinafter mentioned or in any one or more of such lands make claim in person or in writing to the said lands or any of them or to some interest therein to H. O. Fox, Esq., Special Officer appointed under section 28 of "The Waste Lands Ordinances of 1897, 1899, 1900, and 1903," at his office at Fort, Colombo :

Such Special Officer, in pursuance of the powers vested in him by the said Ordinances, will declare by writing under his hand that the said lands or such of them, as to which no claim has been made, are the property of the Crown.

H. O. Fox,
Special Officer.

Description of the Lands referred to.

The following lots situated in the village of Palawela, in the Nawadun korale of the Ratnapura District, in the Province of Sabaragamuwa, as described in the annexed diagrams :—

I.—Preliminary plan 60.

Situation : Palawela village in Nawadun korale of Ratnapura District.

Lot.	Name of Land.	Extent, A. R. P.
8	Hindakaraldeniyahena, Lathhawadigehena, Hengodellehenyaya, Kiripolehena, Uda-beddehena, Alutduragehena, Ranhotigehena, Kaduwanatahena, Hiripankandurehena, Utukulahena, Tennewatta, Mangalapolahena, Egodagedarawatta, Yaksaya-pudanawattahena, Galalakoratuwehena, Millagahadeniyehena, Hikgahahena, Nawalehena <i>alias</i> Menikdeniyehenyaya	230 0 25

and bounded as follows : on the north by the village limit of Weragama, the village limit of Dellobeda ; on the east by the village limit of Damme, the Nirielli-ganga ; on the south by the Nirielli-ganga, the Tole-ela, an ela, Ampalle claimed by Mahadurage Caronisa and others, Agalagodakumbura claimed by Palawela Galkoratuwalage Kaluwa, Pannitipela claimed by Han Vedarala and others, Meddaliyadda claimed by Weragama pansala, Kundayakumbura claimed by Mahadurage Caronisa and others, Udaliyadda claimed by ditto, Samarayakumbura claimed by Yamange Pohath, Ambagahakumbura claimed by Udageiyale Kiri Bantuwa, Kabaragoiliyadda claimed by Egodawelage Kirihata and others, Mahadeniyedeniya sold under the Waste Lands Ordinances, Millagahadeniya sold under the Waste Lands Ordinances, Rankotiyakumbura claimed by Deladurayalage Dingiri and others, Diddeniyakumbura claimed by Aldenige Sendriya, Ihaladiddeniya claimed by Yodawelaya Heen Keera and others, Diddeniyakumbura claimed by Aldenige Sendriya, Aldenigewatta *alias* Amunagawawatta claimed by the Crown, Hindakaraldeniyahena claimed by Yamange Sunanda, Mahadeniyedeniya sold under the Waste Lands Ordinances, Dehipitiya claimed by Udageiyale Gunasiriya and others, Dehipitiyawatta claimed by Udadiyalage Gunasirihani and others, Yamangewatta claimed by Yamange Ukkuhatana and others, Gurusondagewatta claimed by Aldenige Sendriya and others, Aldenigewatta claimed by ditto, Udagewatta claimed by Udageiyalage Heendaia and others, Galkoratuwehena claimed by Koratuwe Dondirikka and others, Medawatta claimed by Udageiyalage Gunasiriya and others, a Gansabhawa road, Weralugahaowita claimed by Mahadurage Caronchi and others, the village limit of Batakada, the Pambe-ela, Pallemulla claimed by Galkoratuwe Doiya and others, Maliyandaluwa claimed by Yamange Pohata and others, Kanuganmulla claimed by Galkoratuwe Doiya and others, Atammaliyadda claimed by Ranhotige Ukkira, Lindagawa-aswedduma *alias* deniya claimed by Ranhotige Ukkutena, Henagodellawatta claimed by Ranhotige Ukkutena and others ; on the west by the Pambe-ela (the village limit of Batakada), a water-course, Kekuldurayalagekumbura claimed by Hulawalige Menika and others, Hirikumbura claimed by Rupahinge Rattarany and others, Galagawadeniya claimed by Elapatha Ellawala Kumarihani, Walgampolawatta claimed by Elapatha Ellawala Kumarihani.

NOTE.—The following lot lying within the above boundaries is excluded from this notice, and its acreage of 5 acres and 16 perches is not included in the acreage of 230 acres and 25 perches given above :—

Lot.	Name of Land.	Extent, A. R. P.
8a	Mela-aturemukalana	5 0 16

[For Diagram see page 330.]

II.—Preliminary plan 60.

Situation : Palawela village in Nawadun korale of Ratnapura District.

Lot.	Name of Land.	Extent, A. R. P.
25	Palawelkandehena	0 0 23

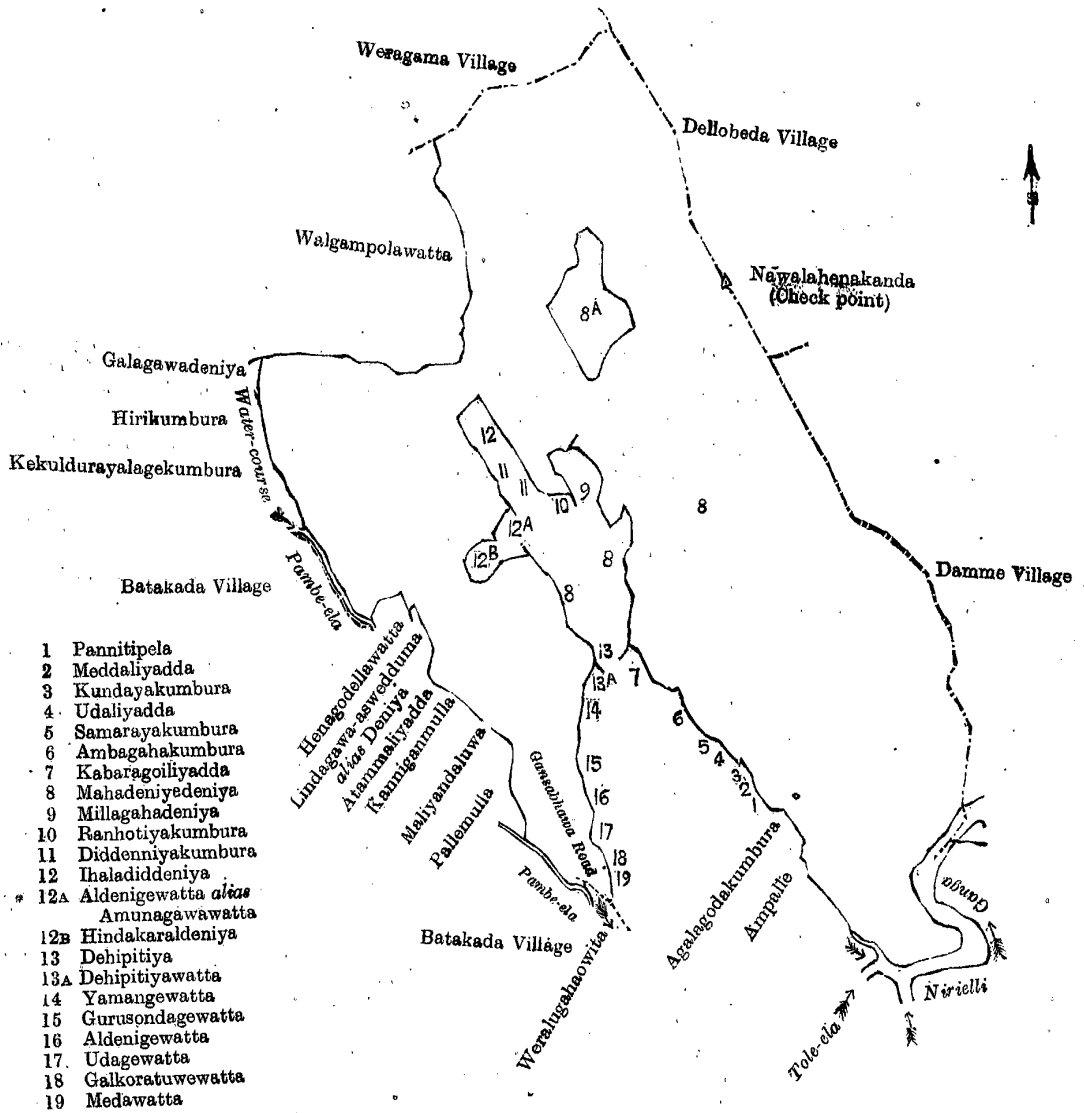
and bounded as follows : on the north by Palawelakandemukalanyaya declared to be Crown property under the Waste Lands Ordinances ; on the east by the village limit of Niriella ; on the south by the village limit of Udugala ; on the west by Palawelakandemukalanyaya declared to be Crown property under the Waste Lands Ordinances.

Palawelakandemukalanyaya
Crown
25
Niriella Village
Udugala Village

Surveyor-General's Office,
Colombo, December 13, 1911.

Scale of 8 Chains to an Inch.

A. H. G. DAWSON,
for Surveyor-General.



- 1 Pannitipela
- 2 Meddaliyadda
- 3 Kundayakumbura
- 4 Udaliyadda
- 5 Samarayakumbura
- 6 Ambagahakumbura
- 7 Kabaragoliyadda
- 8 Mahadeniyedeniya
- 9 Millagahadeniya
- 10 Ranhotiyakumbura
- 11 Diddennyakumbura
- 12 Ihaldiddeniya
- * 12A Aldenigewatta *alias* Amunagawawatta
- 12B Hindakaraldeniya
- 13 Dehipitiya
- 13A Dehipitiyawatta
- 14 Yamangewatta
- 15 Gurusondagewatta
- 16 Aldenigewatta
- 17 Udagewatta
- 18 Galkoratuwewatta
- 19 Medawatta

Scale of 16 Chains to an Inch.

Surveyor-General's Office,
Colombo, December 13, 1911.

A. H. G. DAWSON,
for Surveyor-General.

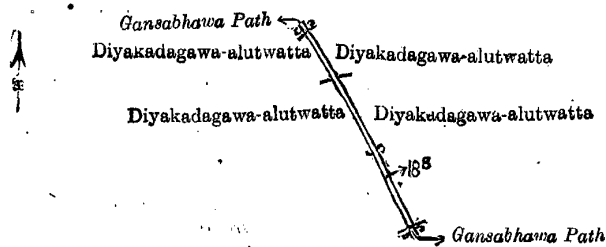
III.—Preliminary plan 60.

Situation : Palawela village in Nawadum korale of Ratnapura District.

Lot.	Name of Land.
18b	Gansabhawa road

Extent R. P.
0 0 32

and bounded as follows : on the north by Diyakadagawa Alutwatta claimed by Rupesinghe Ratranhamy and others ; on the east by Diyakadagawa Alutwatta claimed by Gamage Siyaneris Appuhamy ; on the south by a Gansabhawa path declared to be Crown property under the Waste Lands Ordinances ; on the west by Diyakadagawa Alutwatta claimed by Gamage Siyaneris Appuhamy, Diyakadagawa Alutwatta claimed by Rupesinghe Ratranhamy and others, a Gansabhawa path declared to be Crown property under the Waste Lands Ordinances.



Scale of 8 Chains to an Inch.

Surveyor-General's Office,
Colombo, February 28, 1912.

A. H. G. DAWSON,
for Surveyor-General.

Ratnapura S. O. 5—1912.

FINAL ORDERS.

Kurunegala S. O. No. 418.

**Order under Section 2 of "The Waste Lands Ordinances of 1897, 1899, 1900, and 1903,"
declaring Lands to be Crown Property.**

In the matter of the lands commonly called or known as Welipennamukalana (reservation for road), road, &c., situate in the village of Kamburugoda, in the Meda Pattu Korale West of the Katugampola hatpattu of the Kurunegala District, in the North-Western Province, and of "The Waste Lands Ordinances of 1897, 1899, 1900, and 1903."

THE notice required by section 1 of "The Waste Lands Ordinances of 1897, 1899, 1900, and 1903," having been duly published in manner prescribed by that section in respect of the above-named lands (*vide* Notice No. 4,207), and no claim having been made to the said lands or to any interest therein within the period of three months from the date specified in the said notice, I, Norman Albert Hampton, Special Officer appointed under section 28 of the said Ordinances, under and by virtue of the powers vested in me in that behalf by section 2 of the said Ordinances, do hereby, on February 14, 1912, order and declare that the said lands, as more fully described herein below, situate in the village of Kamburugoda, in the Meda Pattu Korale West of the Katugampola hatpattu of the Kurunegala District, in the North-Western Province, and shown as lots 1, 15a, 17o, 17r, 17a, 17b, 17j, 17l, 17m, 20c, 20e, 21a, 21½a, 22a, 22c, 24a, 24b, 24e, 24i, 25a, 17x, 18a, 19a, 19b, 20b, and 38c in preliminary plan 298, and in the annexed diagrams, and containing in extent 6 acres and 1 rood, are the property of the Crown.

Description of the Lands referred to.


The following lots situated in the village of Kamburugoda, in the Meda Pattu Korale West of the Katugampola hatpattu of the Kurunegala District, in the North-Western Province, as described in the annexed diagrams:—

I.—Preliminary plan 298.

Situation: Kamburugoda village in Meda Pattu Korale West of Kurunegala District.

Lot.	Name of Land.	Extent, A. R. P.
I	Welipennamukalana (reservation for road)	0 2 24½

and bounded as follows: on the north by T. P. 164,640; on the east by the village limit of Minuwangomuwa; on the south by T. P. 164,640; on the west by Bakmigahakumbura claimed by Mudalihamy Arachchi.



Surveyor-General's Office,
Colombo, July 7, 1911.

Scale of 8 Chains to an Inch.

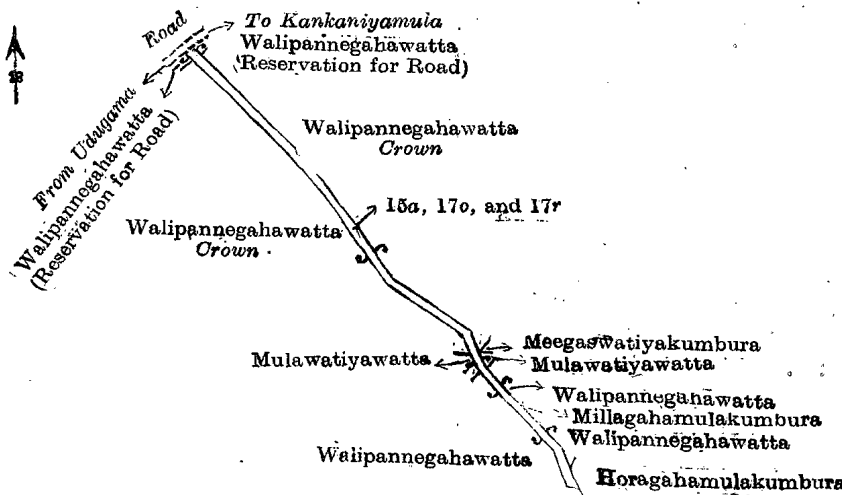
A. H. G. DAWSON,
for Surveyor-General.

II.—Preliminary plan 298.

Situation: Kamburugoda village in Meda Pattu Korale West of Kurunegala District.

Lot.	Name of Land.	Extent, A. R. P.	Lot.	Name of Land.	Extent, A. R. P.
15a	Road	0 0 2½	17r	Road	0 0 26
17o	Do.	0 2 2			0 2 30½

and bounded as follows: on the north by the road from Udugama to Kankaniyamulla, Walipannegahawatta (reservation for road) declared to be the property of the Crown under the Waste Lands Ordinances, Walipannegahawatta claimed by the Crown; on the east by Meegaswatiyakumbura claimed by Herat Mudiyansele Mudalihamy, Mulawatiyawatta claimed by Herat Mudiyansele Kapuruhamy and another, Walipannegahawatta sold by the Crown, Millagahamulakumbura claimed by Mudiyansele Mudalihamy, Walipannegahawatta sold by the Crown, Horagahamulakumbura claimed by Mudalihamy Arachchi; on the south by Walipannegahawatta sold by the Crown, Mulawatiyawatta claimed by Herat Mudiyansele Kapuruhamy and another; on the west by Walipannegahawatta claimed by the Crown, Walipannegahawatta (reservation for road) declared to be the property of the Crown under the Waste Lands Ordinances.



Surveyor-General's Office,
Colombo, July 7, 1911.

Scale of 8 Chains to an Inch.

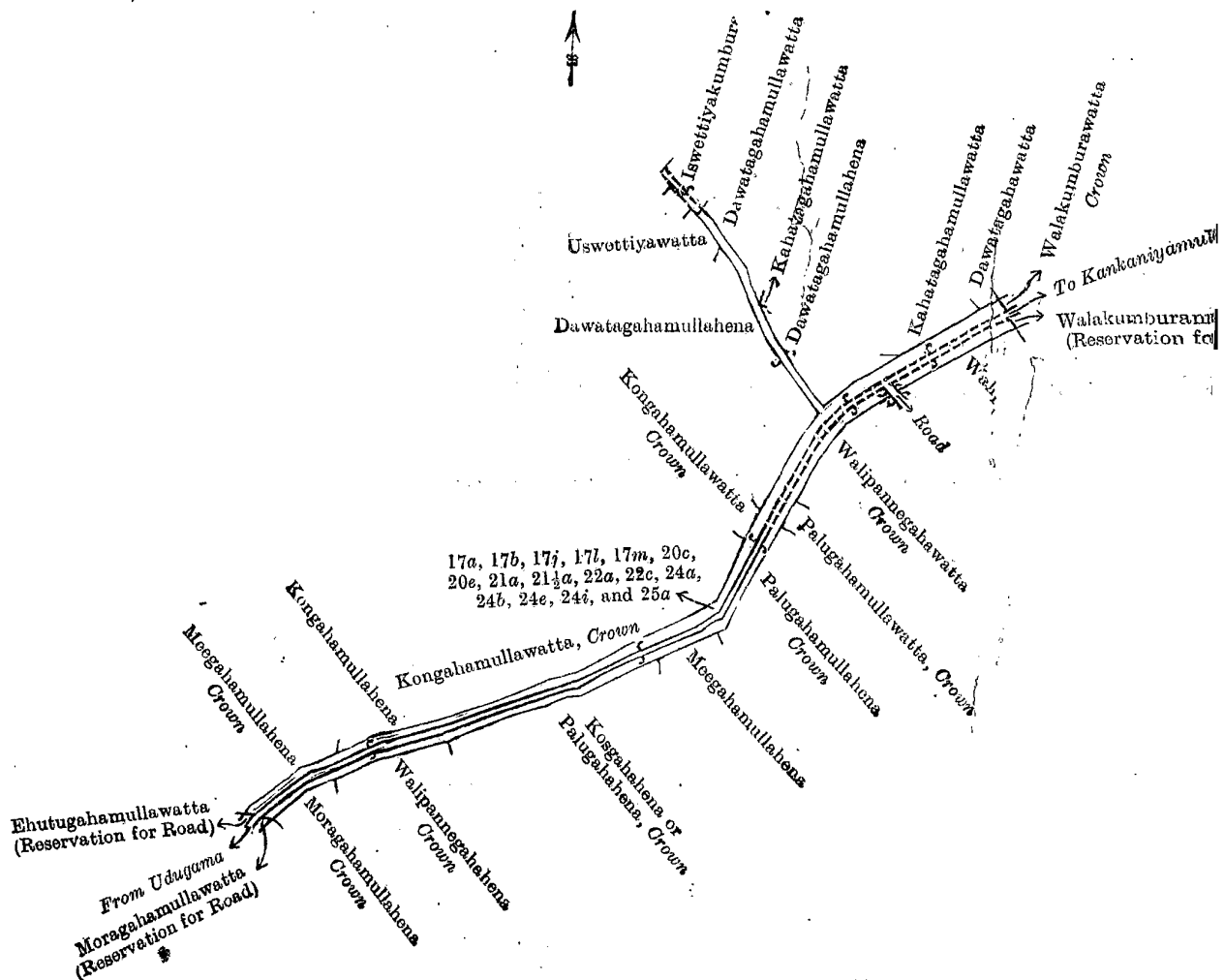
A. H. G. DAWSON,
for Surveyor-General.

III.—Preliminary plan 298.

Situation : Kamburugoda village in Meda Pattu Korale West of Kurunegala District.

Lot.	Name of Land.	Extent, A. R. P.
17a	Moragahamullahena (reservation for road)	0 0 22
17b	Walipannegahahena (do.)	0 0 34
17j	Kosgahahena or Palugahahena (reservation for road)	0 1 23
17l	Palugahamullawatta (reservation for road)	0 0 9
17m	Walipannegahawatta (do.)	0 2 0
20c	Meegahamullahena (do.)	0 0 26
20e	Kongahamullahena (do.)	0 0 30
21a	Road	0 0 10
21½a	Kongahamullawatta (reservation for road)	0 2 11
22a	Meegahamullahena (do.)	0 0 19
22c	Palugahamullahena (do.)	0 0 32
24a	Kongahamullawatta (do.)	0 0 6
24b	Dawatagahamullahena (do.)	0 1 13
24e	Road	0 1 2
24i	Dawatagahawatta (reservation for road)	0 0 5
25a	Kahatagahamullawatta (reservation for road)	0 0 24
		3 1 26

and bounded as follows : on the north by Kongahamullahena sold by the Crown, Kongahamullawatta claimed by the Crown, Dawatagahamullahena sold by the Crown, Uswettiyawatta claimed by Herat Mudiyansele Kapuruhamy and others, Dawatagahamullawatta sold by the Crown, Kahatagahamullawatta sold by the Crown, Dawatagahamullahena sold by the Crown, Kahatagahamullawatta sold by the Crown, Dawatagahawatta sold by the Crown, Walakumburawatta claimed by the Crown, Walakumburamullahena (reservation for road) declared to be the property of the Crown under the Waste Lands Ordinances ; on the south by Walipannegahawatta claimed by the Crown, Walipannegahawatta claimed by the Crown, Palugahamullawatta claimed by the Crown, Palugahahena claimed by the Crown, Meegahamullahena sold by the Crown, Kosgahahena or Palugahahena claimed by the Crown, Walipannegahahena claimed by the Crown, Moragahamullahena claimed by the Crown, Moragahamullawatta (reservation for road) declared to be the property of the Crown under the Waste Lands Ordinances, Ehetugahamullawatta (reservation for road) declared to be the property of the Crown under the Waste Lands Ordinances ; on the west by Meegahamullahena claimed by the Crown.



Surveyor-General's Office,
Colombo, July 7, 1911.

Scale of 8 Chains to an Inch.

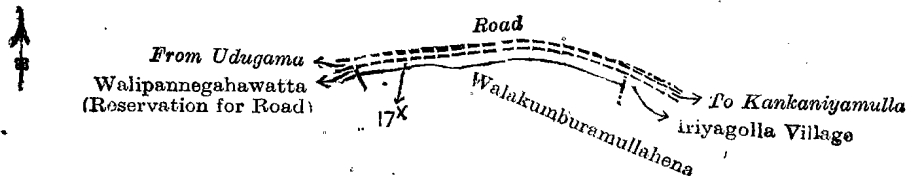
A. H. G. DAWSON,
Surveyor-General.

IV.—Preliminary plan 298.

Situation : Kamburugoda village in Meda Pattu Korale West of Kurunegala District.

Lot.	Name of Land.	Extent, A. R. P.
17x	Walakumburamullahena (reservation for road)	0 1 30

and bounded as follows : on the north by the road from Udugama to Kankaniyamulla ; on the east by the village limit of Iriyagolla ; on the south by Walakumburamullahena sold by the Crown ; on the west by Walipannegahawatta (reservation for road) declared to be the property of the Crown under the Waste Lands Ordinances.



Surveyor-General's Office,
Colombo, July 7, 1911.

Scale of 8 Chains to an Inch.

A. H. G. DAWSON,
for Surveyor-General.

V.—Preliminary plan 298.

Situation : Kamburugoda village in Meda Pattu Korale West of Kurunegala District.

Lot.	Name of Land.	Extent, A. R. P.
18z	Moragahamulawatta (reservation for road)	0 0 32
19z	Ehetugahamulawatta (do.)	0 0 28
19b	Road	0 0 8
20b	Meegahamullahena (road)	0 0 26
		0 2 14

and bounded as follows : on the north by Siyambalagahamulawatta claimed by H. M. Ranhamy and others ; on the east by Meegahamullahena claimed by the Crown, Ehetugahamulawatta sold by the Crown, Meegahamullahena (reservation for road) declared to be the property of the Crown under the Waste Lands Ordinances, Moragahamullahena (reservation for road) declared to be the property of the Crown under the Waste Lands Ordinances ; on the south by Moragahamulawatta claimed by the Crown, the village limit of Udawela ; on the west by the village limit of Udawela, Ehetugahamulawatta sold by the Crown, Meegahamulawatta claimed by the Crown.



The f
Southern Prov

Surveyor-General's Office,
Colombo, July 7, 1911.

Scale of 8 Chains to an Inch.

A. H. G. DAWSON,
for Surveyor-General.

VI.—Preliminary plan 298.

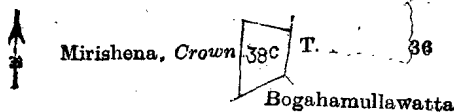
Situation : Kamburugoda village in Meda Pattu Korale West of Kurunegala District.

Lot.	Name of Land.	Extent, A. R. P.
38c	Cemetery (burial ground)	0 1 35

and bounded as follows : on the north by Mirishena claimed by the Crown ; on the east by T. P. 157, 136 ; on the south by Bogahamulawatta sold by the Crown ; on the west by Mirishena claimed by the Crown.

February 14, 1912.

N. A. HAMPTON,
Special Officer.



Surveyor-General's Office,
Colombo, July 7, 1911.

Scale of 8 Chains to an Inch.

A. H. G. DAWSON,
for Surveyor-General.