

Ceylon Government Gazette

Published by Authority.

No. 6,500 — FRIDAY, APRIL 26, 1912.

PART I.—General: Minutes, Proclamations, Appointments, and General Government Notifications.

PART II.—Legal and Judicial.

PART III.—Provincial Administration.

PART IV.—Land Settlement.

PART V.—Mercantile, Marine, Municipal, Local, &c.

Separate paging is given to each Part in order that it may be filed separately.

Part IV.—Land Settlement.

	PAGE		PAGE
Preliminary Notices	335	Final Orders	343

PRELIMINARY NOTICES.

Hambantota Notice No. 4,395.

Notice under "The Waste Lands Ordinances of 1897, 1899, 1900, and 1903."

TAKE notice that unless within three months from April 26, 1912, the persons, if any, who claim any interest in the lands hereinafter mentioned or in any one or more of such lands or to some interest therein make claim in person or in writing to the said lands or any of them or to some interest therein to W. E. Wait, Esq., Special Officer appointed under section 28 of "The Waste Lands Ordinances of 1897, 1899, 1900, and 1903," at his office at Fort, Colombo:

Such Special Officer, in pursuance of the powers vested in him by the said Ordinances, will declare by writing under his hand that the said lands or such of them, as to which no claim has been made, are the property of the Crown.

Description of the Lands referred to.

W. E. WAIT,
Special Officer.

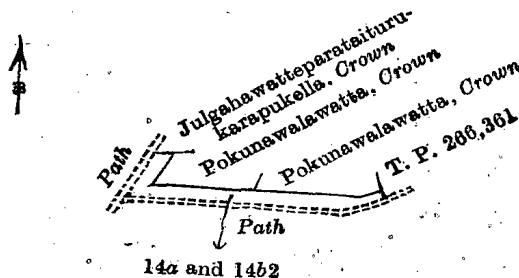
The following lots situated in the village of Udayala, in the West Giruwa pattu of the Hambantota District, in the Southern Province, as described in the annexed diagrams:—

I.—Preliminary plan 250.

Situation: Udayala village in West Giruwa pattu of Hambantota District.

Lot.	Name of Land.	A.	R.	P.
14a	Kanattewatteitukurapukella (reservation for road)	0	0	16
14b2	Pokunawalawatta (reservation for road)	0	1	20
		0 1 36		

and bounded as follows: on the north by Julgahawatteparataitukurapukella declared to be Crown property under the Waste Lands Ordinances, Pokunawalawatta claimed by the Crown; on the east by T. P. 266,361; on the south and west by a path.



Scale of 8 Chains to an Inch.

Surveyor-General's Office,
Colombo, February 19, 1912.

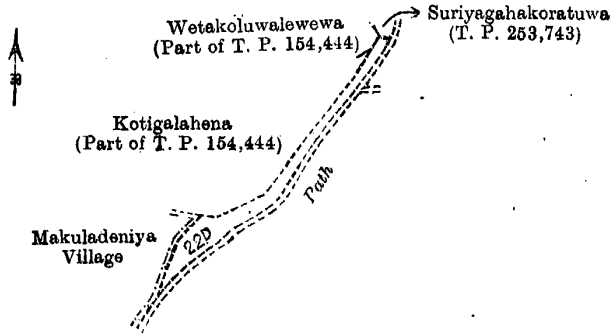
A. H. G. DAWSON,
for Surveyor-General.

II.—Preliminary plan 250.

Situation : Udayala village in West Giruwa pattu of Hambantota District.

Lot.	Name of Land.	Extent, A. R. P.
22d	Wetakoluwalahena (road reservation)	0 3 38

and bounded as follows : on the north by Kotigalahena (part of T. P. 154,444), Wetakoluwalewewa (part of T. P. 154,444), Suriyagahakoratuwa (T. P. 253,743) ; on the east and south by a path ; on the west by the village limit of Makuladeniya.



Surveyor-General's Office,
Colombo, February 19, 1912.

Scale of 8 Chains to an Inch.

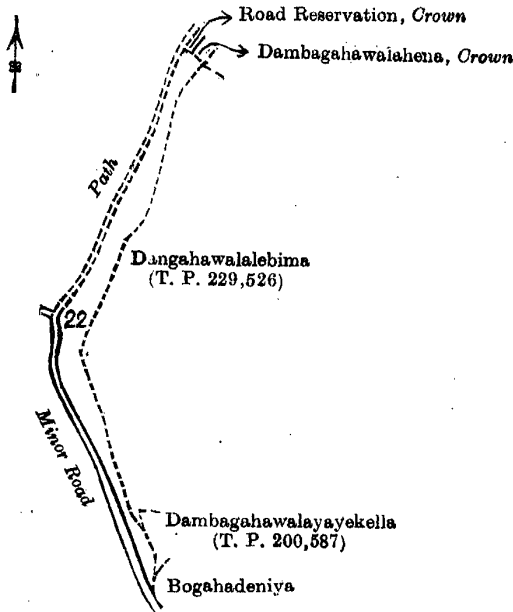
A. H. G. DAWSON,
for Surveyor-General.

III.—Preliminary plan 250.

Situation : Udayala village in West Giruwa pattu of Hambantota District.

Lot.	Name of Land.	Extent, A. R. P.
22	Katudanwalahena (reservation for road)	2 1 1

and bounded as follows : on the north by a path, a road reservation declared to be Crown property under the Waste Lands Ordinances, Dambagahawalahena claimed by the Crown ; on the east by Dangahawalalebima (T. P. 229,526), Dambagahawalayayekella (T. P. 200,587) ; on the south by Bogahadeniya claimed by Kasagal Vhare ; on the west by a minor road.



Surveyor-General's Office,
Colombo, February 19, 1912.

Scale of 8 Chains to an Inch.

A. H. G. DAWSON,
for Surveyor-General.

Hambantota S. O. 20—1912.

Uva Notice No. 4,396.

Notice under "The Waste Lands Ordinances of 1897, 1899, 1900, and 1903."

TAKE notice that unless within three months from April 26, 1912, the persons, if any, who claim any interest in the lands hereinafter mentioned or in any one or more of such lands make claim in person or in writing to the said lands or any of them or to some interest therein to N. A. Hampton, Esq., Special Officer appointed under section 28 of "The Waste Lands Ordinances of 1897, 1899, 1900, and 1903," at his office at Fort, Colombo :

Such Special Officer, in pursuance of the powers vested in him by the said Ordinances, will declare by writing under his hand that the said lands or such of them, as to which no claim has been made, are the property of the Crown.

N. A. HAMPTON,
Special Officer.

Description of the Lands referred to.

The following lots situated in the village of Helayalkumbura, in the Dambawinipalata korale of the Udukinda division, in the Province of Uva, as described in the annexed diagram :—

Preliminary plan 188.

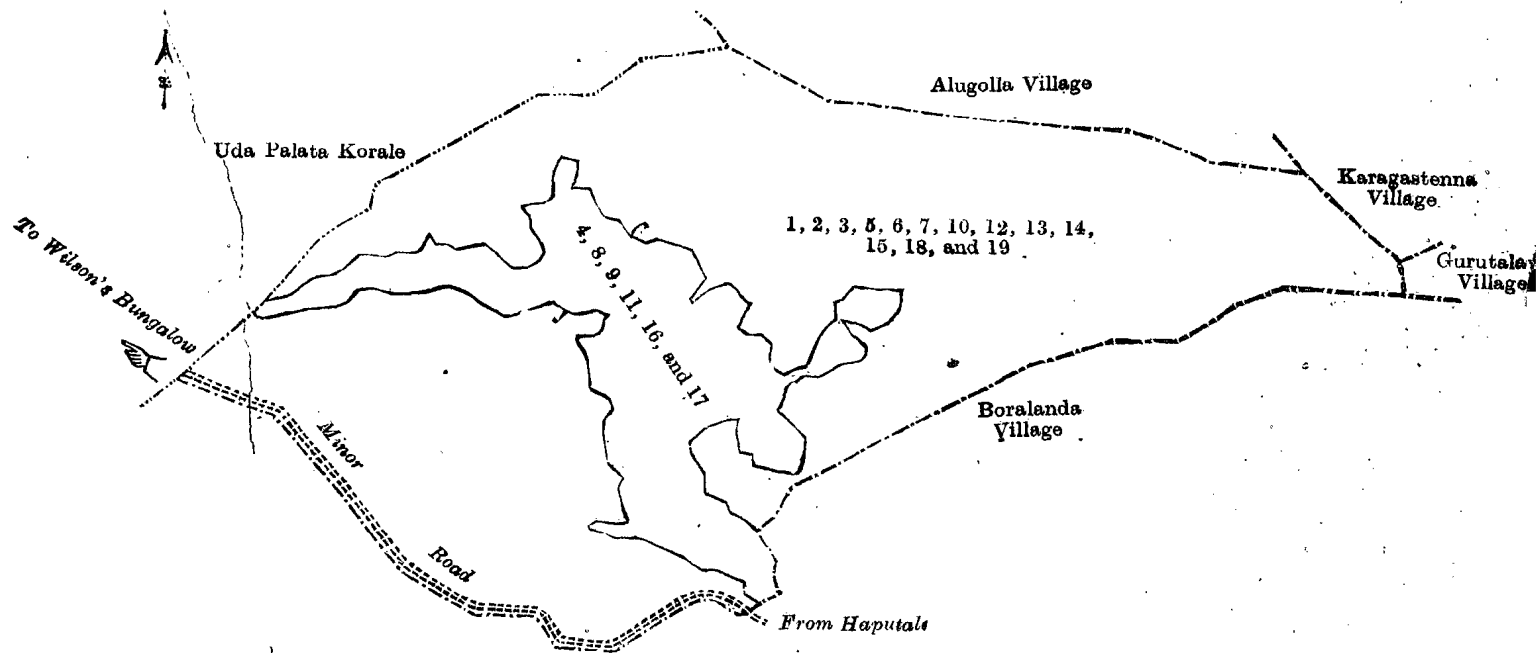
Situation : Helayalkumbura village in Dambawinipalata of Badulla District.

Lot.	Name of Land.	Extent, A. R. P.	Lot.	Name of Land.	Extent, A. R. P.
1	Galge-elapothapatana, Medagonagalakandepatana, Ambalamkapallepatana	115 2 0	10	Doolandahena	3 1 23
2	Gorandiatenna <i>alias</i> Medagodapatana	4 0 12	12	Galge-elapothaulpotha	3 0 0
3	Gorandiatennehena	10 2 27	13	Kahagollewewa <i>alias</i> Yalkumburewewa	2 0 16
5	Pansalakumburehena	5 0 21	14	Yalkumbureulpotha	0 1 19
6	Aluwalgodaweilepatana, Medagodapatana, Yalkumburepatana, Wangiyekumbura, Kahagollepatana	57 2 0	15	Pallemankadehena	1 0 30
7	Kahagollehena	6 1 7	18	Medagodewatta	0 1 38
			19	Medagodeulpotha	0 3 4
					210 1 37

and bounded as follows : on the north by the boundary of the Udalapalata korale, the village limit of Alugolla ; on the east by the village limit of Karagastenna, the village limit of Gurutalawa ; on the south by the village limit of Boralanda, the minor road from Haputale to Wilson's Bungalow ; on the west by the minor road from Haputale to Wilson's Bungalow, the boundary of the Udalapalata korale.

NOTE.—The following lots lying within the above boundaries are excluded from this notice, and their aggregate acreage of 49 acres and 17 perches is not included in the acreage of 210 acres 1 rood and 37 perches given above :—

Lot.	Name of Land.	Extent, A. R. P.	Lot.	Name of Land.	Extent, A. R. P.
4	Pahaladulanda-arawa, Gannile, Pal-lamakada, Epale, Pansalakumbura, Udamankada-aswedduma, Kahagollekamata, Dambagolle-arawa, Hettiarawa, Kirimetiya, Vidanaguruwagekumbura	35 0 16	9	Delungahawatta <i>alias</i> Yalkumbure-dowewatta	3 3 24
8	Walawwewatta	3 0 25	11	Udahadulanda	1 1 25
			16	Pallemankadawatta	3 1 32
			17	Agalawatta	2 0 15
					49 0 17



Surveyor-General's Office,
Colombo, March 22, 1912.

Scale of 16 Chains to an Inch.

Uva S. O. 3—1912.

A. H. G. DAWSON,
for Surveyor-General.

Ratnapura Notice No. 4,397.

Notice under "The Waste Lands Ordinances of 1897, 1899, 1900, and 1903."

TAKE notice that unless within three months from April 26, 1912, the persons, if any, who claim any interest in the lands hereinafter mentioned or in any one or more of such lands make claim in person or in writing to the said lands or any of them or to some interest therein to H. O. Fox, Esq., Special Officer appointed under section 28 of "The Waste Lands Ordinances of 1897, 1899, 1900, and 1903," at his office at Fort, Colombo :

Such Special Officer, in pursuance of the powers vested in him by the said Ordinances, will declare by writing under his hand that the said lands or such of them, as to which no claim has been made, are the property of the Crown.

H. O. Fox,
Special Officer.

Description of the Lands referred to.

The following lots situated in the village of Hapurudeniya, in the Atakalan korale of the Ratnapura District, in the Province of Sabaragamuwa, as described in the annexed diagrams:—

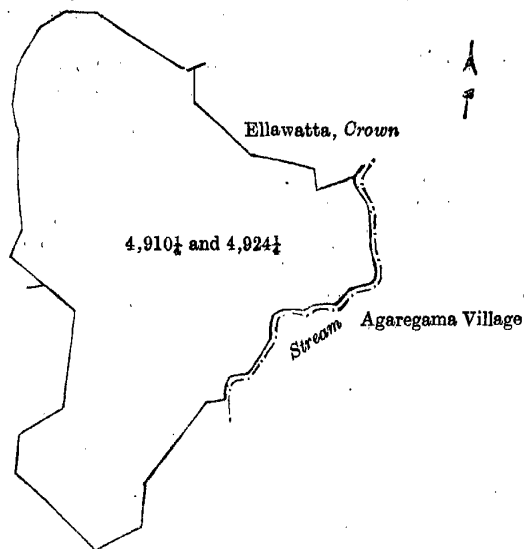
I.—Preliminary plan 1,824.

Situation: Hapurudeniya village in Atakalan korale of Ratnapura District.

Lot.	Name of Land.	Extent, A. R. P.
4910 $\frac{1}{2}$	Batahenemukalana	20 1 17
4924 $\frac{1}{2}$	Ellehena	2 1 30
		22 3 7

and bounded as follows: on the north by Nawalawattegodahena declared to be Crown property under the Waste Lands Ordinances, Ellawatta claimed by the Crown; on the east by the village limit of Agaregama; on the south by unsurveyed land claimed by G. Mudiyanse and others; on the west by unsurveyed land claimed by G. Mudiyanse and others, Nawalawattegodahena declared to be Crown property under the Waste Lands Ordinances.

Nawalawattegodahena, Crown



Surveyor-General's Office,
Colombo, October 26, 1911.

Scale of 8 Chains to an Inch.

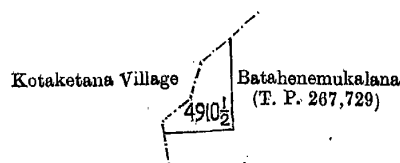
A. J. WICKWAR,
for Surveyor-General.

II.—Preliminary plan 1,824.

Situation: Hapurudeniya village in Atakalan korale of Ratnapura District.

Lot.	Name of Land.	Extent, A. R. P.
4910 $\frac{1}{2}$	Batahenemukalana (reservation for Batahena trig station)	0 2 33

and bounded as follows: on the north by the village limit of Kotaketana; on the east and south by Batahenemukalana (T. P. 267,729); on the west by the village limit of Kotaketana.



Surveyor-General's Office,
Colombo, October 26, 1911.

Scale of 8 Chains to an Inch.

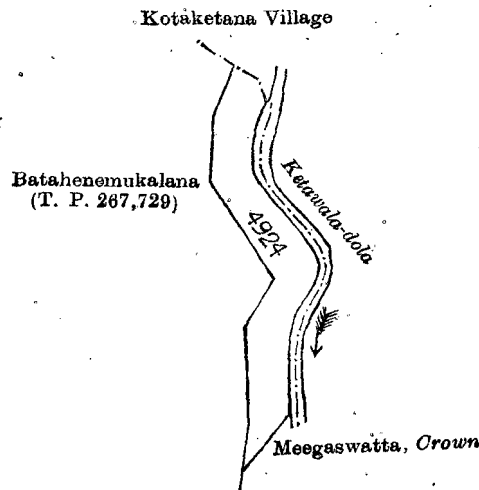
A. J. WICKWAR,
for Surveyor-General.

III.—Preliminary plan 1,824.

Situation: Hapurudeniya village in Atakalan korale of Ratnapura District.

Lot.	Name of Land.	Extent, A. R. P.
4924	Ellehena (reservation for stream)	3 1 8

and bounded as follows: on the north by the village limit of Kotaketana; on the east by the village limit of Kotaketana (the Ketawaladola); on the south by Meegaswatta claimed by the Crown; on the west by Batahenemukalana (T. P. 267,729).



Surveyor-General's Office,
Colombo, October 26, 1911.

Scale of 8 Chains to an Inch.
Ratnapura S. O. 6—1912.

A. J. WICKWAR,
for Surveyor-General.

Colombo Notice No. 4,398.

Notice under "The Waste Lands Ordinances of 1897, 1899, 1900, and 1903."

TAKE notice that unless within three months from April 26, 1912, the persons, if any, who claim any interest in the lands hereinafter mentioned or in any one or more of such lands appear before the Hon. the Government Agent of the Western Province, at his office in Colombo, and make claim in person or in writing to the said lands or any of them or to some interest therein :

Such Government Agent, in pursuance of the powers in him vested by the said Ordinances, will declare by writing under his hand that the said lands or such of them, as to which no claim has been made, are the property of the Crown.

J. G. FRASER,
Government Agent.

Description of the Lands referred to.

The following lots situated in the village Madurupitiya, in Udugaha pattuwa of Hapitigam korale of the Negombo District, in the Western Province, as described in the annexed diagram :—

Preliminary plan 14,559.

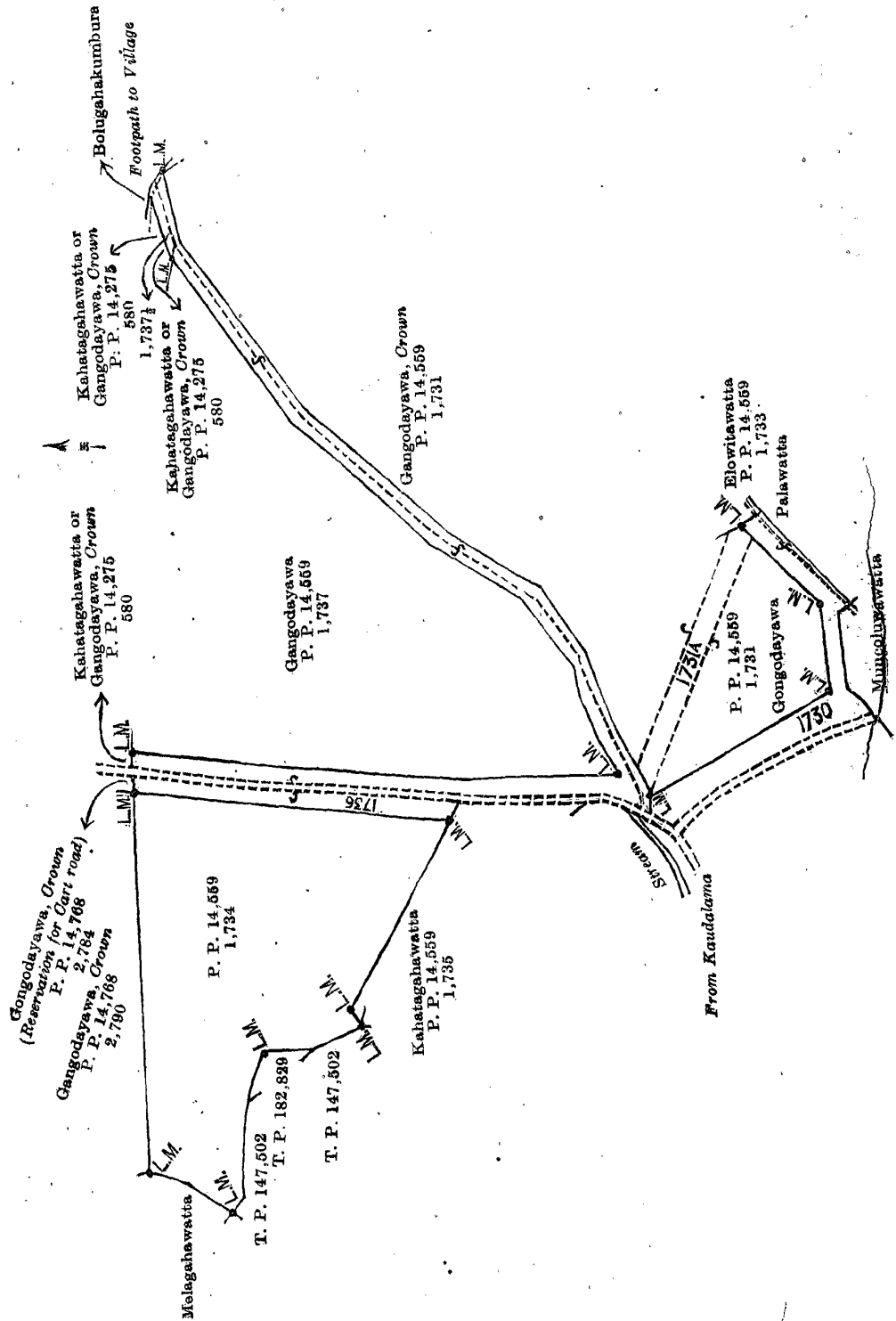
Situation : Madurupitiya village in Udugaha pattuwa of Hapitigam korale of Negombo District.

Lot.	Name of Land.	Extent, A. R. P.
1730	Gangodayawa (reservation for a road)	0 2 29
1731a	Do.	0 1 18
1734	Gangodayawa	5 1 4
1736	Gangodayawa (reservation for a road)	1 3 34
1737½	Do.	0 0 7
		8 1 12

NOTE.—That portion of lot 1,731 in preliminary plan 14,559 lying between lots 1,731a and 1,730 is not included in the area noticed.

Boundaries : on the north by lot 2,790 in preliminary plan 14,768 called Gangodayawa belonging to the Crown, lot 2,784 in preliminary plan 14,768 called Gangodayawa (reservation for cart road) belonging to the Crown, lot 580 in preliminary plan 14,275 called Kahatagahawatta or Gangodayawa belonging to the Crown, lot 1,737 in preliminary plan 14,559 called Gangodayawa sold by the Crown to S. W. D. John Perera and others, lot 580 in preliminary plan 14,275 called Kahatagahawatta or Gangodayawa belonging to the Crown and Bolugahakumbura claimed by Puchi Menikhamy ; on the east by lot 1,731 in preliminary plan 14,559 called Gangodayawa sold by the Crown to D. A. Abeyakoon and others and lot 1,733 in preliminary plan 14,559 called Elowitawatta sold by the Crown to D. S. Abeyakoon of Atupatdeniya ; on the south by Palawatta claimed by Puchi Menika and Munkotuawatta claimed by Subasaris Appuhamy and others ; and on the west by a footpath, a stream, lot 1,735 in preliminary plan 14,559 called Kahatagahawatta sold by the Crown to M. Peter Perera of Madurupitiya, lands described in the title plans 147,502 and 182,829 and Melagahawatta claimed by Juanis Vel-Vidane.

[For Diagram see page 340.]



Surveyor-General's Office,
Colombo, February 15, 1912.

Scale of 4 Chains to an Inch.

A. J. WICKWAR,
for Surveyor-General.

Matara Notice No. 4,399.

Notice under "The Waste Lands Ordinances of 1897, 1899, 1900, and 1903."

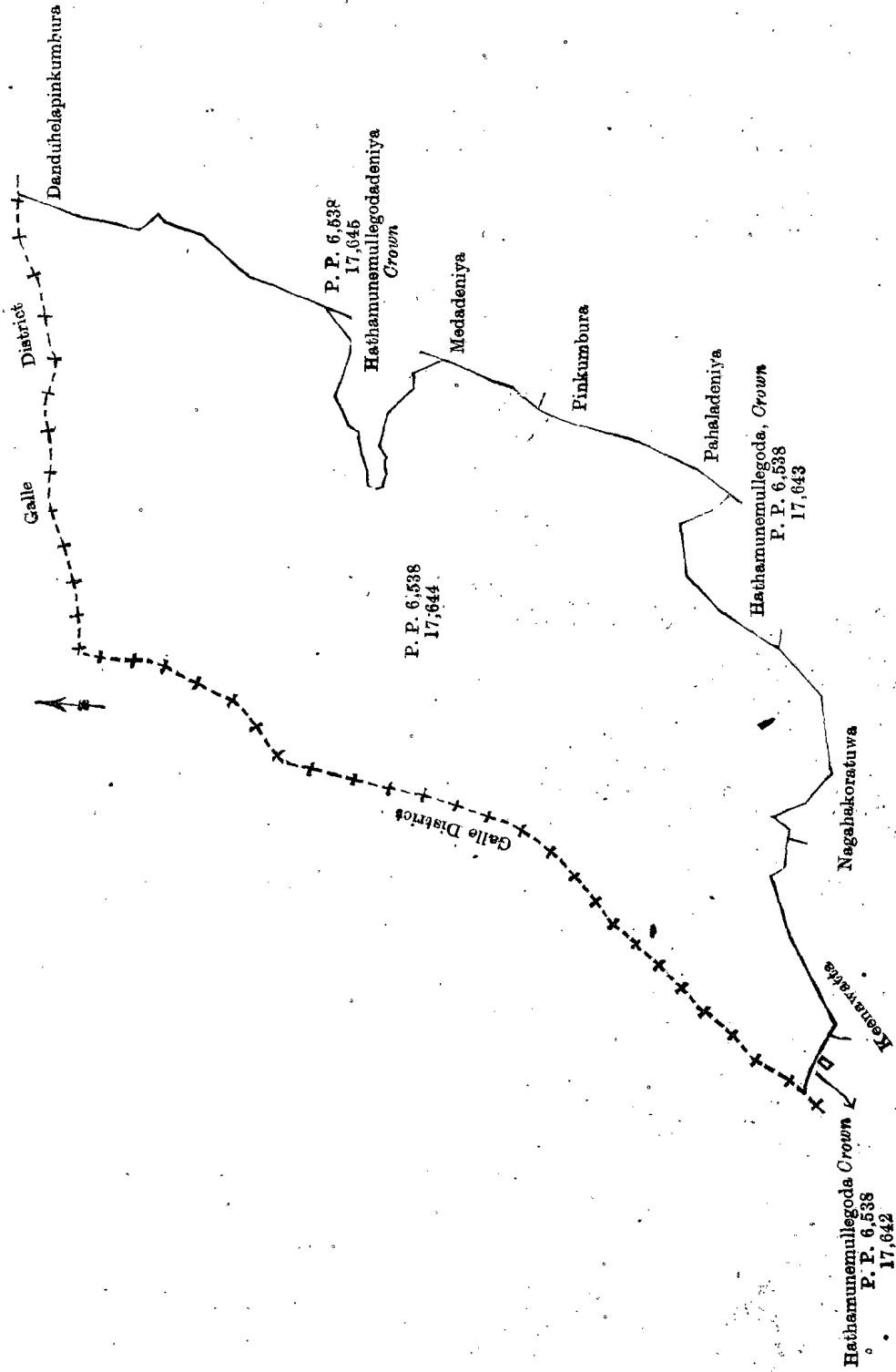
TAKE notice that unless within three months from April 26, 1912, the persons, if any, who claim any interest in the land hereinafter mentioned appear before the Assistant Government Agent of the Matara District, at the Matara Kachcheri, and make claim to the said land or to some interest therein :

Such Assistant Government Agent, in pursuance of the powers in him vested by "The Waste Lands Ordinances of 1897, 1899, 1900, and 1903," will declare by writing under his hand that the said land, to which no claim has been made, is the property of the Crown.

A. C. ALLNUTT,
Assistant Government Agent.

Description of the Land referred to.

The land commonly called or known as Hatamunemullegoda, situate in the village of Midigama, in the Weligam korale of the Matara District, in the Southern Province, containing in extent 18 acres 2 roods and 18 perches, shown as lot 17,644 in preliminary plan 6,538, and in the annexed diagram, and bounded as follows: on the north by the limits of the Galle District; on the east by Danduhela Pinkumbura claimed by Ratanapala Terunnanse, Hatamunemullegoda-deniya belonging to Crown 6,538/17,645, Medadeniya claimed by Willegodagama Juwanis and others, Pinkumbura claimed by Ratanapala Umnanse and Pahaladeniya claimed by Kodagodaradage Sabo and others; on the south by Hatamunemullegoda (6,538/17,643) belonging to Crown, Nagahakoratuwa claimed by W. Baba Appu and others, Keenawatta claimed by E. G. Don Bastian and Hatamunemullegoda (6,538/17,642) belonging to Crown; on the west by the limits of the Galle District.



Surveyor-General's Office,
Colombo, February 2, 1912.

Scale of 4 Chains to an Inch.

A. J. WICKWAR,
for Surveyor-General.

Matara Notice No. 4400.

Notice under "The Waste Lands Ordinances of 1897, 1899, 1900, and 1903."

TAKE notice that unless within three months from April 26, 1912, the persons, if any, who claim any interest in the lands hereinafter mentioned or in any one or more of such lands make claim in person or in writing to the said lands or any of them or to some interest therein to the Assistant Government Agent of the Matara District, in the Southern Province, at the Matara Kachcheri :

Such Assistant Government Agent, in pursuance of the powers in him vested by "The Waste Lands Ordinances of 1897, 1899, 1900, and 1903," will declare by writing under his hand that the said lands or such of them, as to which no claim has been made, are the property of the Crown.

A. C. ALLNUTT,
Assistant Government Agent.

Description of the Lands referred to.

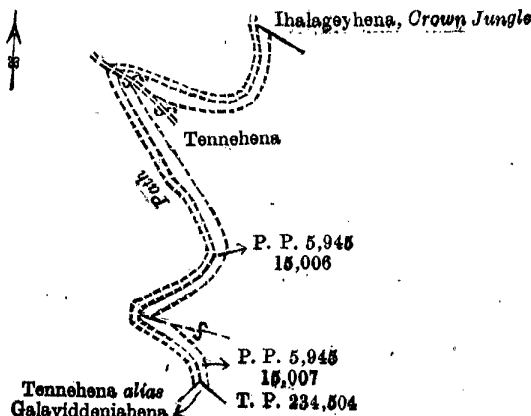
The following lots situated in the village of Bamunumulla, in the Kandaboda pattu of the Matara District, in the Southern Province, as described in the annexed diagram :—

Preliminary plan 5,945.

Situation : Bamunumulla village in Kandaboda pattu of Matara District.

Lot.	Name of Land.	Extent, A. R. P.
15006	Tennehena	0 1 12
15007	Do.	0 0 7

and bounded as follows : on the north by a path and Ihalageyhena, Crown jungle ; on the east by Tennehena claimed by D. A. W. Dissanayaka, title plan 234,504, and a path ; on the south by Tennehena *alias* Galaviddeniayahena claimed by Alpeywardana Liana Achchige Jayanhamy ; and on the west by a path.



Surveyor-General's Office,
Colombo, March 5, 1912.

Scale of 4 Chains to an Inch.

A. J. WICKWAR,
for Surveyor-General.

Kalutara Notice No. 4401.

Notice under "The Waste Lands Ordinances of 1897, 1899, 1900, and 1903."

TAKE notice that unless within three months from April 26, 1912, the persons, if any, who claim any interest in the lands hereinafter mentioned or in any one or more of such lands appear before the Assistant Government Agent of the Kalutara District, at his office at Kalutara, and make claim to the said lands or any of them or to some interest therein :

Such Assistant Government Agent, in pursuance of the powers in him vested by "The Waste Lands Ordinances of 1897, 1899, 1900, and 1903," will declare by writing under his hand that the said lands or such of them, as to which no claim has been made, are the property of the Crown.

G. F. PLANT,
Assistant Government Agent.

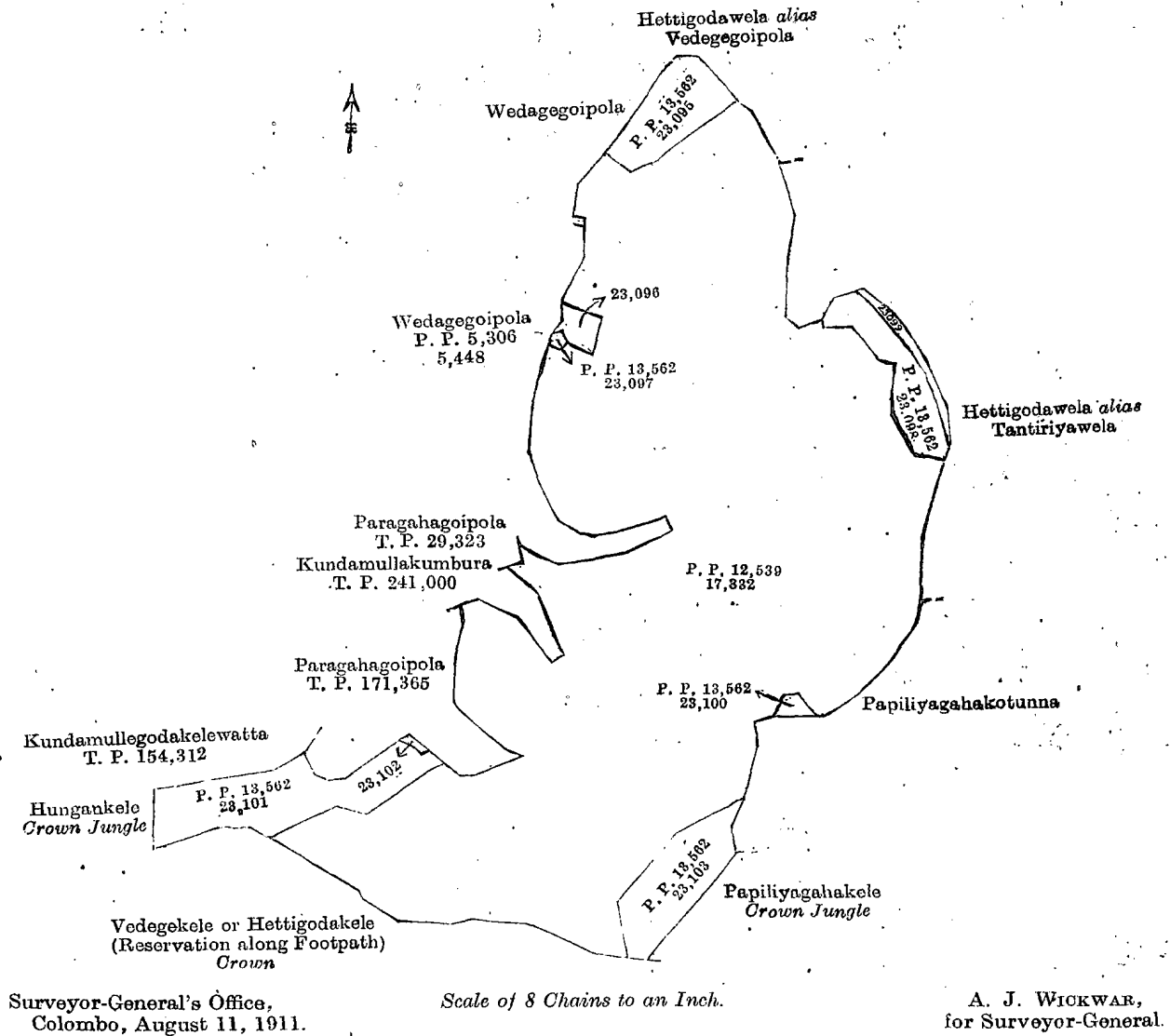
Description of the Lands referred to.

The following lots situated in the village Walatara, in the Beruwalbadda of the Kalutara totamune of the Kalutara District, of the Western Province, as described in the annexed diagram :—

Situation : Walatara village in Beruwalbadda of Kalutara totamune of Kalutara District.

Lot.	Name of Land.	Extent, A. R. P.	Lot.	Name of Land.	Extent, A. R. P.
Preliminary plan 13,562.					
23095	Hettigodawatta <i>alias</i> Wedage-watta	1 2 35	23101	Hettigodawatta <i>alias</i> Wedage-watta	3 0 22
23096	Do.	0 1 6	23102	Paragahagovipola	0 0 8
23097	Do.	0 0 6	23103	Hettigodawatta <i>alias</i> Wedage-watta	1 3 17
23098	Do.	1 1 29	Preliminary plan 12,539.		
23099	Hettigodawela	0 0 32	17332	Hettigodawatta <i>alias</i> Wedage-kele	52 1 16
23100	Hettigodawatta <i>alias</i> Wedage-watta	0 0 29			
					61 1 0

and bounded as follows : on the north by Hettigodawela *alias* Wedagegovipola claimed by W. Don Juan and others ; on the east by Hettigodawela *alias* Tantiriyawela claimed by W. Rodrigo, Papiliyagahakottunna claimed by Abdul Modalali and Papiliyagahakela claimed by the Crown ; on the south by Wedagekele or Hettigodakele (reservation along footpath) claimed by the Crown ; on the west by Hungankele claimed by the Crown, title plan 154,312, Kundamullegodakelewatta claimed by K. J. J. Silva, title plan 171,365, Paragahagovipola claimed by I. L. Usubu Lebbe, title plan 241,000 Kurdamullekumbura claimed by W. D. S. Rodrigo, title plan 29,323, Paragahagovipola claimed by the heirs of Nayinabaduge Salman Fernando, Wedagegovipola (P. P. 5,306/5,448), and Wedagegovipola claimed by W. D. Juan.



FINAL ORDERS.

Hambantota S. O. No. 693.

Order under Section 2 of "The Waste Lands Ordinances of 1897, 1899, 1900, and 1903," declaring Lands to be Crown Property.

In the matter of the lands commonly called or known as Nugekoratuwa, Egodahawatta, &c., situate in the village of Kariyamaditta, in the East Giruwa pattu of the Hambantota District, in the Southern Province, and of "The Waste Lands Ordinances of 1897, 1899, 1900, and 1903."

THE notice required by section 1 of "The Waste Lands Ordinances of 1897, 1899, 1900, and 1903," having been duly published in manner prescribed by that section in respect of the above-named lands (*vide* Notice No. 4,257), and no claim having been made to the said lands or to any interest therein within the period of three months from the date specified in the said notice, I, Charles Valentine Brayne, Special Officer appointed under section 28 of the said Ordinances, under and by virtue of the powers vested in me in that behalf by section 2 of the said Ordinances, do hereby, on January 26, 1912, order and declare that the said lands, as more fully described herein below, situate in the village of Kariyamaditta, in the East Giruwa pattu of the Hambantota District, in the Southern Province, and shown as lots 4, 5, 20a3, 24, 36, 38, 39 in preliminary plan 403, and in the annexed diagrams, and containing in extent 4 acres 2 roods and 21 perches, are the property of the Crown.

Description of the Lands referred to.

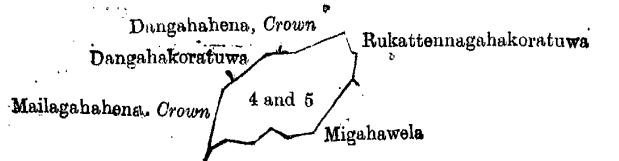
The following lots situated in the village of Kariyamaditta, in the East Giruwa pattu of the Hambantota District, in the Southern Province, as described in the annexed diagrams:—

I.—Preliminary plan 403.

Situation: Kariyamaditta village in East Giruwa pattu of Hambantota District.

Lot.	Name of Land.	Extent, A. R. P.
4	Nugekoratuwa, Egodahawatta	0 2 21
5	Egodahawatta, Nugekoratuwa	1 1 35
		2 0 16

and bounded as follows : on the north by Dangahakoratuwa claimed by Ranhamy Arachchige Jayasinhmy, Dangahahena claimed by the Crown ; on the east by Rukattennagahakoratuwa claimed by Pananwilage Babunhamy ; on the south by Migahawela claimed by Ratnayaka Kankanange Jayatuhamy and others ; on the west by Mailagahahena claimed by the Crown.



Surveyor-General's Office,
Colombo, September 9, 1911.

Scale of 8 Chains to an Inch.

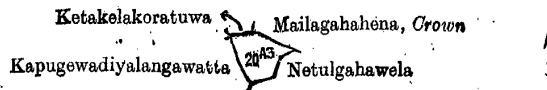
A. H. G. DAWSON,
for Surveyor-General.

II.—Preliminary plan 403.

Situation : Kariyamaditta village in East Giruwa pattu of Hambantota District.

Lot.	Name of Land.	Extent, A. R. P.
20a3	Wewagilma	0 1 28

and bounded as follows : on the north by Ketakelakoratuwa claimed by Kahagalagamage Juwanis, Mailagahahena claimed by the Crown ; on the east and south by Netulgahawela claimed by Pananwelage Don Peneris and others ; on the west by Kapugewadiyalangawatta claimed by Kahagalagamage Juwanis.



Surveyor-General's Office,
Colombo, September 9, 1911.

Scale of 8 Chains to an Inch.

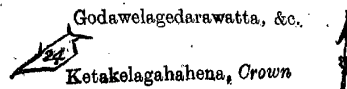
A. H. G. DAWSON,
for Surveyor-General.

III.—Preliminary plan 403.

Situation : Kariyamaditta village in East Giruwa pattu of Hambantota District.

Lot.	Name of Land.	Extent, A. R. P.
24	Godawelawattekoratuwa	0 0 36

and bounded as follows : on the north by Giganagedarakoratuwa claimed by Ratnayaka Kankanange Dineshamy, Godawelagedarawatta, &c., claimed by Abayatunga Dinoris and others ; on the east and south by Ketakelagahahena claimed by the Crown ; on the west by Godawelagedarawatta claimed by Abayatunga Dinoris.



Surveyor-General's Office,
Colombo, September 9, 1911.

Scale of 8 Chains to an Inch.

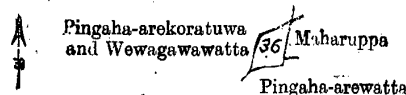
A. H. G. DAWSON,
for Surveyor-General.

IV.—Preliminary plan 403.

Situation : Kariyamaditta village in East Giruwa pattu of Hambantota District.

Lot.	Name of Land.	Extent, A. R. P.
36	Pingaha-arekoratuwa	0 1 0

and bounded as follows : on the north by Pingaha-arekoratuwa and Wewagawawatta claimed by Kodikarage Dineshamy ; on the east by Maharuppa claimed by A. Disan Appu, Pingaha-arewatta claimed by Abeywana Arachchige Heen Appu ; on the south by Pingaha-arewatta claimed by Abeywana Arachchige Heen Appu ; on the west by Pingaha-arekoratuwa and Wewagawawatta claimed by Kodikarage Dineshamy.



Surveyor-General's Office,
Colombo, September 9, 1911.

Scale of 8 Chains to an Inch.

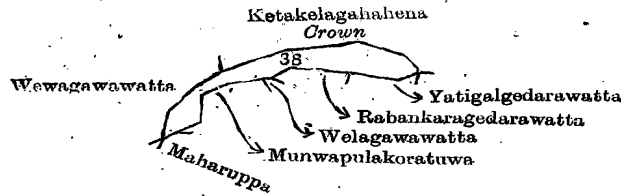
A. H. G. DAWSON,
for Surveyor-General.

V.—Preliminary plan 403.

Situation : Kariyamaditta village in East Giruwa pattu of Hambantota District.

Lot.	Name of Land.	Extent, A. R. P.
38	Yatigalagedarawatta, Galgodahena	1 1 1

and bounded as follows : on the north and east by Ketakelagahahena claimed by the Crown ; on the south by Yatigalagedarawatta claimed by Abeynayakage Nikulashamy, Rabankaragedarawatta claimed by Kahandagedara Gimahamy, Wewagawawatta claimed by K. Baba Appu, Munwapulakoratuwa claimed by Abeykoon Jeituhamy, Maharuppa claimed by A. Disan Appu ; on the west by Wewagawawatta claimed by Kodikarage Dineshamy.



Surveyor-General's Office,
Colombo, September 9, 1911.

Scale of 8 Chains to an Inch.

A. H. G. DAWSON,
for Surveyor-General.

VI.—Preliminary plan 403.

Situation : Kariyamaditta village in East Giruwa pattu of Hambantota District.

Lot.	Name of Land.	Extent, A. R. P.
39	Yatigalagedarawatta	0 1 20

and bounded as follows : on the north, east, and south by Ketakelagahahena claimed by the Crown ; on the west by Galgodahena claimed by the Crown, Sanchiwatta claimed by Mutukutti Kankanange Babahamy.

C. V. BRAYNE,
Special Officer.

January 26, 1912.



Surveyor-General's Office,
Colombo, September 9, 1911.

Scale of 8 Chains to an Inch.

A. H. G. DAWSON,
for Surveyor-General.

Kurunegala S. O. No. 419.

Order under Section 2 of "The Waste Lands Ordinances of 1897, 1899, 1900, and 1903,"
declaring Lands to be Crown Property.

In the matter of the lands commonly called or known as Road, Kosgahamulamukalana (cemetery), &c., situate in the village of Siyambalawalana, in the Meda Pattu Korale East of the Katugampola hatpattu of the Kurunegala District, in the North-Western Province, and of "The Waste Lands Ordinances of 1897, 1899, 1900, and 1903."

THE notice required by section 1 of "The Waste Lands Ordinances of 1897, 1899, 1900, and 1903," having been duly published in manner prescribed by that section in respect of the above-named lands (*vide* Notice No. 4,290), and no claim having been made to the said lands or to any interest therein within the period of three months from the date specified in the said notice, I, Norman Albert Hampton, Special Officer appointed under section 28 of the said Ordinances, under and by virtue of the powers vested in me in that behalf by section 2 of the said Ordinances, do hereby, on February 24, 1912, order and declare that the said lands, as more fully described herein below, situate in the village of Siyambalawalana, in the Meda Pattu Korale East of the Katugampola hatpattu of the Kurunegala District, in the North-Western Province, and shown as lots 65, 7a, 61, 62, 63, 66, and 64 in preliminary plan 374 and in the annexed diagrams, and containing in extent 5 acres 2 roods and 32 perches, are the property of the Crown.

Description of the Lands referred to.

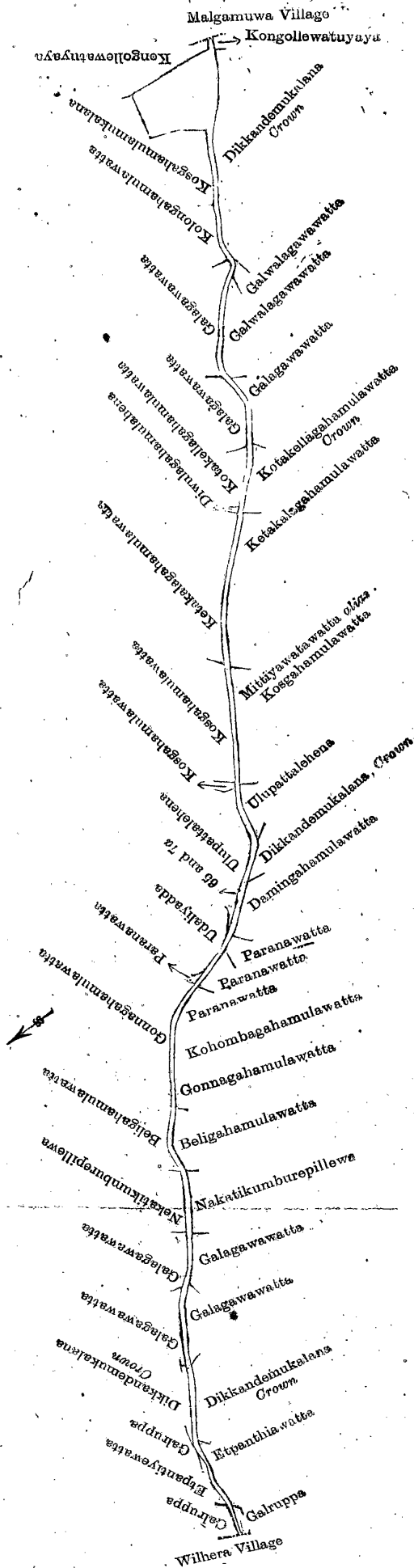
The following lots situated in the village of Siyambalawalana, in the Meda Pattu Korale East of the Katugampola hatpattu of the Kurunegala District, in the North-Western Province, as described in the annexed diagrams :—

I.—Preliminary plan 374.

Situation : Siyambalawalana village in Meda Pattu Korale East of Kurunegala District.

Lot.	Name of Land.	Extent, A. R. P.
65	Road	2 2 9
7a	Kosgahamulamukalana (cemetery)	1 2 20
		4 0 29

and bounded as follows : on the north by Galruppa claimed by Ihalagamalekamalage Kalingarala and others, Etpantawatta claimed by Aluthappala Ralalage Kirihamy and others, Galruppa claimed by Ihalagamalekamalage Kalingarala and others, Dikkandemukulana claimed by the Crown, Galagawawatta claimed by S. A. Mudalihamy, Nekatikum pillewa claimed by Meddepola temple, Beligahamulawatta claimed by Dasanayaka Patirannehelage Ungurula, Gonnagulawatta claimed by Dasanayaka Patirannehelage Kirimenika, Paranawatta claimed by I. M. Cornelis Appu, Udali claimed by Dasanayaka Patirannehelage Ukku Banda and others, Ulupattalehena claimed by ditto, Kosgahamulawatta claimed by S. M. Ranhamy and another, Ketakelagahamulawatta claimed by Immiya Patirannehelage Pavisthin, Diwulgahamulawatta claimed by D. P. Siyatuhamy and another, Ketakelagahamulawatta claimed by S. M. Siya and another, Galagawawatta claimed by K. P. Hamine, Galagawawatta claimed by Dodampotte Korala, Kolongamulawatta claimed by Subasingha Mudiyansele Banda (*ex-Arachechi*), Kosgahamulamukalana claimed by the Crown, on the east by Kongollewatuyaya claimed by Meddepola temple, the village limit of Malgamuwa ; on the south by Kongollewatuyaya claimed by Meddepola temple, Dikkandemukulana claimed by the Crown, Galwalagawawatta claimed by Dodampotte Korala, Galwalagawawatta claimed by Tankuruwela Palis and another, Galagawawatta claimed by K. P. Hamine, Ketakelagahamulawatta claimed by S. M. Siyatu Hamy and another, Ketakelagahamulawatta claimed by Immiya Patirannehelage Pavisthinahamy, Mittiyawatawatta *alias* Kosgahamulawatta claimed by Subasingha Mudiyansele Ranhamy and others, Ulupattalehena claimed by Dasanayaka Patirannehelage Ukku Banda, Dikkandemukulana claimed by the Crown, Damingahamulawatta claimed by S. M. Hetu Hamy and another, Paranawatta claimed by I. M. Cornelis Appu, Paranawatta claimed by Dasanayaka Patirannehelage Ran Menika, Kohombagahamulawatta claimed by Subasingha Mudiyansele Ran Hamy Arachechi and others, Gonnagahamulawatta claimed by Dasanayaka Patirannehelage Kirimenika, Beligahamulawatta claimed by Dasanayaka Patirannehelage Ungurula, Nekatikum pillewa claimed by Meddepola temple, Galagawawatta claimed by S. A. Mudalihamy, Dikkandemukulana claimed by the Crown, Etpanthawatta claimed by Aluthappala Ralalage Kirihamy and others, Galruppa claimed by Ihalagamalekamalage Kalingarala and others ; on the west by the village limit of Wilhera.



Surveyor-General's Office,
Colombo, September 28, 1911.

Scale of 8 Chains to an Inch.

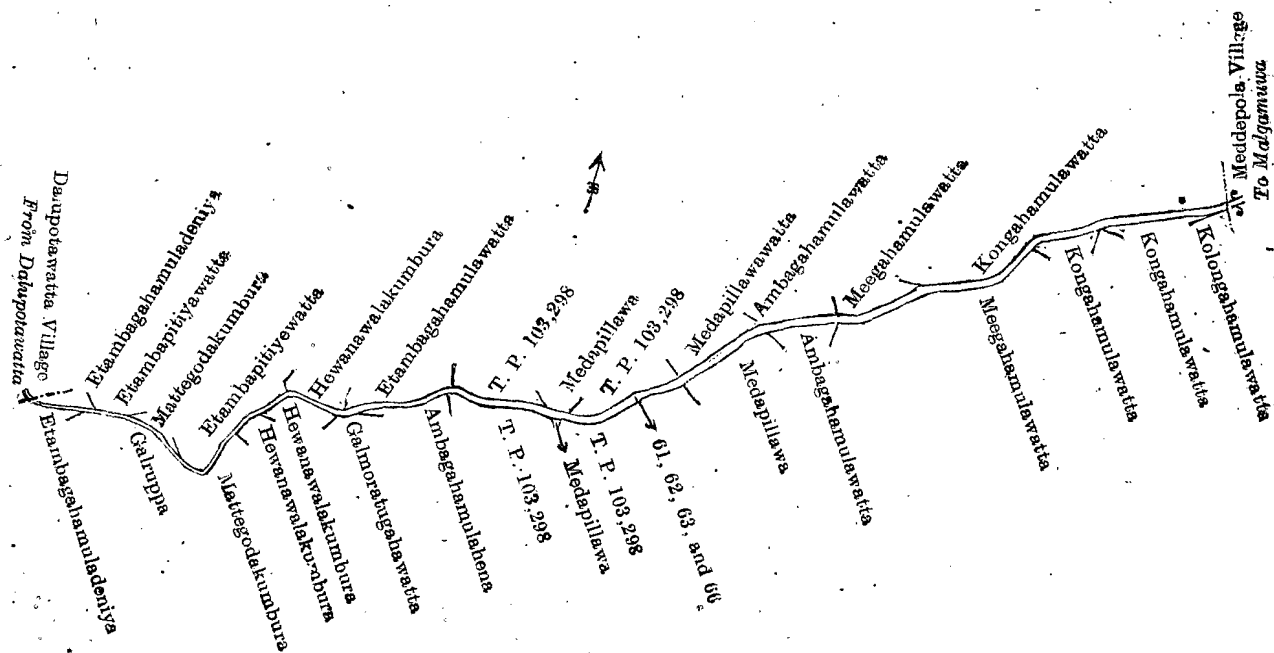
A. H. G. DAWSON,
for Surveyor-General.

II.—Preliminary plan 374.

Situation : Siyambalawalana village in Meda Pattu Korale East of Kurunegala District.

Lot.	Road	Name of Land.	Extent, A. R. P.
61			0 1 5
62	Do.		0 1 6
63	Do.		0 3 5
66	Do.		0 0 3
			1 1 19

and bounded as follows : on the north by Etambagahamuladeniya claimed by Subasingha Mudiyansele Banda Arachchi and others, Etambapitiyawatta claimed by Jayakodi Mudiyansele Punchi Appuhamy and others, Mattegoda-kumbura claimed by Alutapolaralage Menik Etana and others, Etambapitiyawatta claimed by Jayakodi Mudiyansele Punchi Appuhamy and others, Hewanawalakumbura claimed by Meddepola Vihare, Etambagahamulawatta claimed by Durainne Sitta, T. P. 103,298, Medapillewa claimed by Meddepola temple, T. P. 103,298, Medapillewatta claimed by Meddepola temple, Ambagahamulawatta claimed by Dasanayaka Patirannehelage Ukku Banda and others, Meegahamulawatta claimed by D. P. Kapuruhamy Hamine, Kongahamulawatta claimed by D. Kapuruhamy and others ; on the east by the village limit of Meddepola ; on the south by Kolongahamulawatta claimed by W. L. Migel Appu and others, Kongahamulawatta claimed by D. Kapuruhamy and others, Meegahamulawatta claimed by D. P. Kapuruhamy Hamine, Ambagahamulawatta claimed by Dasanayaka Patirannehelage Ukku Banda and others, Medapillewa claimed by the Meddepola temple, T. P. 103,298, Medapillewa claimed by the Meddepola temple, T. P. 103,298, Ambagahamulawatta claimed by Rajapaksa Pedige Sitta, Galmoratugahawatta claimed by Durainne Sitta and others, Hewanawalakumbura claimed by Meddepola vihare, Hewanawalakumbura claimed by Alutepolaralage Kirihamy, Mattegoda-kumbura claimed by Alutepolaralage Menik Etana and others, Galruppa claimed by Ihalagamalekamalage Kalingarala and others, Etambagahamuladeniya claimed by Subasingha Mudiyansele Banda Arachchi and others ; on the west by the village limit of Dalupotawatta.



Surveyor-General's Office,
Colombo, September 28, 1911.

Scale of 8 Chains to an Inch.

A. H. G. DAWSON,
for Surveyor-General.

III.—Preliminary plan 374.

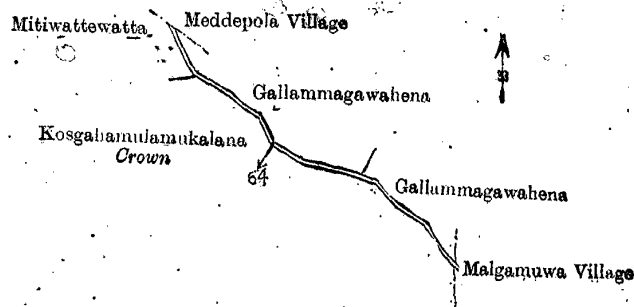
Situation : Siyambalawalana village in Meda Pattu Korale East of Kurunegala District.

Lot.	Road	Name of Land.	Extent, A. R. P.
64			0 0 24

and bounded as follows : on the north by the village limit of Meddepola, Gallammagawahena claimed by D. P. Ukku Banda and others, Gallammagawahena claimed by S. M. Hetuhami and others ; on the east by the village limit of Malgamuwa ; on the south by Kosgahamulamukalana claimed by the Crown ; on the west by Mitiwattewatta claimed by Dasanayaka Patirannehelage Banda.

N. A. HAMPTON,
Special Officer.

February 24, 1912.



Surveyor-General's Office,
Colombo, September 28, 1911.

Scale of 8 Chains to an Inch.

A. H. G. DAWSON,
for Surveyor-General.

Anuradhapura S. O. No. 696.

**Order under Section 2 of "The Waste Lands Ordinances of 1897, 1899, 1900, and 1903,"
declaring Land to be Crown Property.**

In the matter of the land commonly called or known as Akkareidama *alias* Kallanchiyawewa (tank), situate in the village of Siyambalagaswewa, in the Ihala Kende tulana of the Kende korale of the Nuwaragam palata, in the North-Central Province, and of "The Waste Lands Ordinances of 1897, 1899, 1900, and 1903."

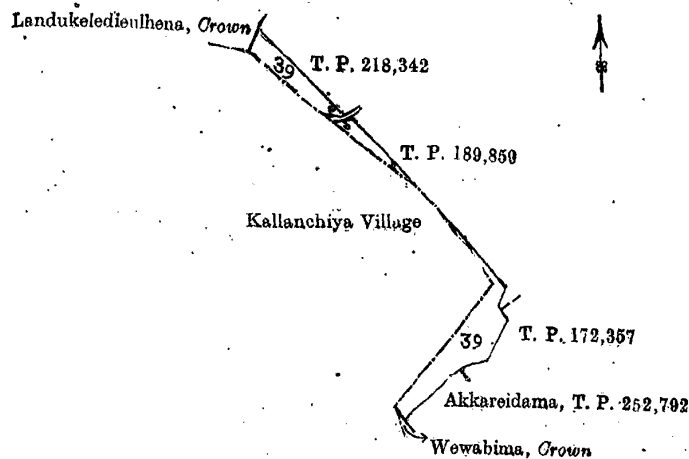
The notice required by section 1 of "The Waste Lands Ordinances of 1897, 1899, 1900, and 1903," having been duly published in manner prescribed by that section in respect of the above-named land (*vide* Notice No. 4,230), and no claim having been made to the said land or to any interest therein within the period of three months from the date specified in the said notice, I, Walter Ernest Wait, Special Officer appointed under section 28 of the said Ordinances, under and by virtue of the powers vested in me in that behalf by section 2 of the said Ordinances, do hereby, on February 16, 1912, order and declare that the said land, as more fully described herein below, situate in the village of Siyambalagaswewa, in the Ihala Kende tulana of the Kende korale of the Nuwaragam palata, in the North-Central Province, and shown as lot 39 in preliminary plan 553 and in the annexed diagram, and containing in extent 1 acre 2 roods and 26 perches, is the property of the Crown.

Description of the Land referred to.

The land commonly called or known as Akkareidama *alias* Kallanchiyawewa (tank), situated in the village of Siyambalagaswewa, in the Ihala Kende tulana of the Kende korale of the Nuwaragam palata, in the North-Central Province, containing in extent 1 acre 2 roods and 26 perches, shown as lot 39 in preliminary plan 553, and in the annexed diagram, and bounded as follows: on the north by T. Ps. 218,342 and 189,859; on the east by T. Ps. 189,859, 172,357, Akkareidama claimed by Puhugarala (T. P. 252,792); on the south by Wewabima declared to be the property of the Crown under the Waste Lands Ordinances, the village limit of Kallanchiya; on the west by Landukelediulhena claimed by the Crown.

February 16, 1912.

W. E. WAIT,
Special Officer.



Surveyor-General's Office,
Colombo, August 17, 1911.

Scale of 8 Chains to an Inch.

A. H. G. DAWSON,
for Surveyor-General.

Anuradhapura S. O. No. 697.

Order under Section 2 of "The Waste Lands Ordinances of 1897, 1899, 1900, and 1903,"
declaring Land to be Crown Property.

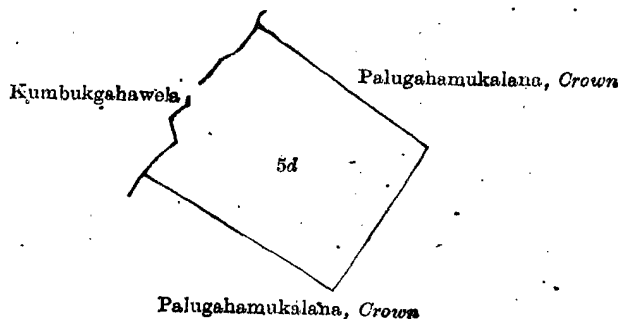
In the matter of the land commonly called or known as Palugahamukalana (Crown jungle), situate in the village of Talgehewa, in the Ihala Kende tulana of the Kende korale of the Nuwaragam palata, in the North-Central Province, and of "The Waste Lands Ordinances of 1897, 1899, 1900, and 1903."

The notice required by section 1 of "The Waste Lands Ordinances of 1897, 1899, 1900, and 1903," having been duly published in manner prescribed by that section in respect of the above-named land (*vide* Notice No. 4,229), and no claim having been made to the said land or to any interest therein within the period of three months from the date specified in the said notice, I, Walter Ernest Wait, Special Officer appointed under section 28 of the said Ordinances, under and by virtue of the powers vested in me in that behalf by section 2 of the said Ordinances, do hereby, on February 16, 1912, order and declare that the said land, as more fully described herein below, situate in the village of Talgehewa, in the Ihala Kende tulana of the Kende korale of the Nuwaragam palata, in the North-Central Province, and shown as lot 5d in preliminary plan 533, and in the annexed diagram, and containing in extent 7 acres and 2 perches, is the property of the Crown.

Description of the Land referred to.

The land commonly called or known as Palugahamukalana (Crown jungle), situated in the village of Talgehewa, in the Ihala Kende tulana of the Kende korale of the Nuwaragam palata, in the North-Central Province, containing in extent 7 acres and 2 perches, shown as lot 5d in preliminary plan 533, and in the annexed diagram, and bounded as follows: on the north, east, and south by Palugahamukalana declared to be Crown property under the Waste Lands Ordinances; on the west by Kumbukgahawela claimed by Ana Tamby Lebbe and others.

February 16, 1912.

W. E. WAIT,
Special Officer.Surveyor-General's Office,
Colombo, August 16, 1911.

Scale of 8 Chains to an Inch.

A. H. G. DAWSON,
for Surveyor-General

Anuradhapura S. O. No. 698.

Order under Section 2 of "The Waste Lands Ordinances of 1897, 1899, 1900, and 1903,"
declaring Lands to be Crown Property.

In the matter of the lands commonly called or known as Paragawabima (Crown), Kadegawabima (Crown), situate in the village of Ihala Talawa, in the Ihala Medagandahe tulana of the Nuwaragam korale of the Nuwaragam palata, in the North-Central Province, and of "The Waste Lands Ordinances of 1897, 1899, 1900, and 1903."

The notice required by section 1 of "The Waste Lands Ordinances of 1897, 1899, 1900, and 1903," having been duly published in manner prescribed by that section in respect of the above-named lands (*vide* Notice No. 4,243), and no claim having been made to the said lands or to any interest therein within the period of three months from the date specified in the said notice, I, Walter Ernest Wait, Special Officer appointed under section 28 of the said Ordinances, under and by virtue of the powers vested in me in that behalf by section 2 of the said Ordinances, do hereby, on February 16, 1912, order and declare that the said lands, as more fully described herein below, situate in the village of Ihala Talawa, in the Ihala Medagandahe tulana of the Nuwaragam korale of the Nuwaragam palata, in the North-Central Province, and shown as lots 11o1, 11p in preliminary plan 302 and in the annexed diagram, and containing in extent 13 perches, is the property of the Crown.

Description of the Lands referred to.

The following lots situated in the village of Ihala Talawa, in the Ihala Medagandahe tulana of the Nuwaragam korale of the Nuwaragam palata, in the North-Central Province, as described in the annexed diagram:—

Preliminary plan 302.

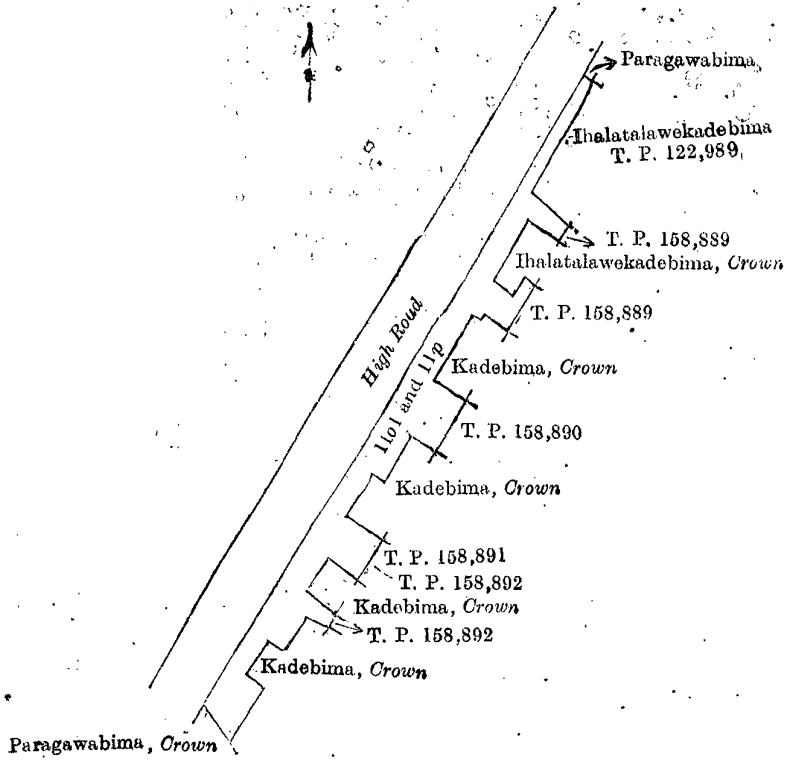
Situation: Ihala Talawa village in Nuwaragam korale of Nuwarakalawiya District.

Lot.	Name of Land.	Extent, A. R. P.
11o1	Paragawabima (Crown)	0 0 1
11p	Kadegawabima (Crown)	0 0 12
		0 0 13

and bounded as follows: on the north by a road, Paragawabima (private); on the east by Ihalatalawekadabima (T. P. 122,989), T. P. 158,889, Ihalatalawekadabima declared to be Crown property under the Waste Lands Ordinances, T. P. 158,889, Kadabima claimed by the Crown, T. P. 158,890, Kadabima claimed by the Crown, T. Ps. 158,891 and 158,892; Kadabima claimed by the Crown, T. P. 158,892, Kadabima claimed by the Crown; on the south by Paragawabima declared to be Crown property under the Waste Lands Ordinances; on the west by a high road.

February 16, 1912.

W. E. WAIT,
Special Officer.



Surveyor-General's Office,
Colombo, August 21, 1911.

Scale of 1 Chain to an Inch.

A. H. G. DAWSON,
for Surveyor-General.