

Ceylon Government Gazette

Published by Authority.

No. 6,501 —FRIDAY, MAY 3, 1912.

PART I.—General: Minutes, Proclamations, Appointments,
and General Government Notifications.

PART II.—Legal and Judicial.

PART III.—Provincial Administration.

PART IV.—Land Settlement.

PART V.—Mercantile, Marine, Municipal, Local, &c.

Separate paging is given to each Part in order that it may be filed separately.

Part IV.—Land Settlement.

	PAGE	PAGE
Preliminary Notices	335	358
Final Orders		

PRELIMINARY NOTICES.

Hambantota Notice No. 4,402.

Notice under "The Waste Lands Ordinances of 1897, 1899, 1900, and 1903."

TAKE notice that unless within three months from May 3, 1912, the persons, if any, who claim any interest in the lands hereinafter mentioned or in any one or more of such lands make claim in person or in writing to the said lands or any of them or to some interest therein to W. E. Wait, Esq., Special Officer appointed under section 28 of "The Waste Lands Ordinances of 1897, 1899, 1900, and 1903," at his office at Fort, Colombo:

Such Special Officer, in pursuance of the powers vested in him by the said Ordinances, will declare by writing under his hand that the said lands or such of them, as to which no claim has been made, are the property of the Crown.

W. E. WAIT,
Special Officer.

Description of the Lands referred to.

The following lots situated in the village of Medadeniya, in the East Giruwa pattu of the Hambantota District, in the Southern Province, as described in the annexed diagrams:—

I.—Preliminary plan 461.

Situation: Medadeniya village in East Giruwa pattu of Hambantota District.

Lot.	Name of Land.	Extent, A. R. P.	Lot.	Name of Land.	Extent, A. R. P.
1a2	Wewekellá <i>alias</i> Deniyekatuwa (reservation for road)	0 1 16	14½	Deniyakatuwehena (reservation)	0 2 5
1b	Ihaladeniyekatuweatmaga	1 3 31	14½b	Do. (do.)	0 0 7
2	Wewahena	23 1 28	18	Karangaswewa (tank, including bund)	5 0 24
3	Mahadeniyawewa (tank, including bund)	30 1 12	33	Galwewa (tank, including bund)	14 2 19
5	Galwewahena, Deniyabedda, &c.	643 1 16	36	Mamadala channel	0 3 5
13a	Deniyakatuwehena (path reservation)	0 2 1	36a	Do.	2 0 22
13a1	Deniyakatuwehena	0 0 30	37	Cart track	3 0 31
14	Deniyakatuwehena, Deniyabedda	268 0 23	38	Do.	0 1 20
14b2	Paragawakumbura (reservation for bund)	0 1 6	39	Do.	0 0 35
14c	Deniyakatuwehena (reservation for channel)	3 2 36	42	Do.	0 0 38
14c1	Karawgaswewakumbura (reservation for channel)	0 1 17	43	Do.	0 2 32
14c2	Deniyakatuwehena (reservation for channel)	1 0 32	45	Do.	0 0 33
14d	Deniyakatuwehena	8 1 24	46	Do.	0 0 8
14n	Deniyakatuwehena (reservation)	0 1 5	48	Do.	0 0 14
			49	Do.	0 0 26
			52	Do.	0 0 24
			55	Do.	0 0 33
			56	Do.	4 1 4
					1,015 2 17

and bounded as follows : on the north by the village limit of Etbatuwa ; on the east by the village limit of Mamadola, the village limit of Beminiyanwila, the village limit of Mipietiliya ; on the south by the village limit of Mipietiliya, Siyambalagaswatta claimed by the Crown, Kumbukmuledeniya claimed by Mirisse Ganitāge Suprissa, the Kachchigala-ara ; on the west by Deniyakatuwehena sold by the Crown, Deniyakatuwehena claimed by the Crown, Koratuwewela *alias* Beddemulana claimed by Don Dines Jalat Abeykoon and others, T. P. 208,544, Medadeniyekumbura claimed by Don Dines Jalat Abeykoon, Kumbelugodollekumbura claimed by the Crown, Suriyagahawatta claimed by the Crown, Palugahawatta claimed by the Crown, a cart track claimed by the Crown, Kehelwatta claimed by the Crown, T. P. 241,065, Deniyakatuwehena (road reservation) claimed by the Crown, Deniyakatuwehena (reservation) sold by the Crown, T. Ps. 218,740, 249,968, Medadeniyekumbura claimed by James Dias Ratnayaka, Mahadeniyekumbura claimed by Munasinhe Vidana Patiranage Juwanis and others, T. P. 181,871, Mahadeniyamullekumbura claimed by the Crown, Mahadeniyakatukumbura claimed by Dayith Abeysuriya, Deniyakatuwehena claimed by the Crown, Paragawakumbura claimed by the Crown, Mahadeniyekumbura claimed by Munasinhe Vidana Patiranage Juwanis and others, Kandiyagawakumbura claimed by Patiranage Juwanis, T. P. 218,544, Wewekella *alias* Deniyekatuwa claimed by the Crown.

NOTE.—The following lots lying within the above boundaries are excluded from this notice, and their aggregate acreage of 75 acres 3 roods and 38 perches is not included in the acreage of 1,015 acres 2 roods and 17 perches given above :—

Preliminary plan 461.					
Lot.	Name of Land.	Extent, A. R. P.	Lot.	Name of Land.	Extent, A. R. P.
14l	Malittangahakumbura	1 2 21	B 15a	Karangaswewakumbura (road reservation)	0 0 30
14m	Deniyakatuwehena (part of T. P. 216,906)	0 0 29	B 15b	Do.	0 0 10
14o	Malittangahakumbura	0 0 15	B 16	Karangaswewakumbura	2 2 11
34	Julgahakumbura	17 0 8	B 50	Cart track (road and part of T. P. 199,239)	0 0 25
A 14a	Malittangahakumbura (part of T. P. 249,969)	2 3 31	B 51	Cart track (road and part of T. P. 190,914)	0 0 25
A 14k	Malittangahakumbura	0 0 7	14e	Deniyekatuwa (part of T. P. 241,128)	9 3 1
A 14al	Do.	0 3 11	14j	Deniyakatuwehena	9 2 20
A 14la	Malittangahakumbura (reservation)	0 0 14	44	Cart track (part of T. P. 241,128)	0 0 2
A 14laa	Malittangahakumbura	0 1 24	47	Do. (do.)	0 0 20
A 14l	Malittangahakumbura (reservation)	0 0 19	60	Deniyakatuwehena (part of T. P. 199,241)	0 0 22
A 14l	Deniyakatuwehena (reservation)	0 0 2			
A 53	Cart track	0 0 4			
A 54	Cart track (part of T. P. 244,969)	0 0 27			
B 15	Karangaswewakumbura (T. P. 216,731 and parts of T. Ps. 190,914, and 199,239)	29 2 20			75 3 38

[For Diagram see page 353.]

II.—Preliminary plan 461.

Situation : Medadeniya village in East Giruwa pattu of Hambantota District.

Lot.	Name of Land.	Extent, A. R. P.
1al	Wewekella <i>alias</i> Deniyekatuwa (reservation for stream)	0 1 10

and bounded as follows : on the north by the village limit of Etbatuwa ; on the east by Wewekella *alias* Deniyekatuwa claimed by the Crown ; on the south by T. P. 218,544 ; on the west by the Kachchigala-ara.



Surveyor-General's Office,
Colombo, December 18, 1911.

Scale of 8 Chains to an Inch.


A. H. G. DAWSON,
for Surveyor-General.

III.—Preliminary plan 461.

Situation : Medadeniya village in East Giruwa pattu of Hambantota District.

Lot.	Name of Land.	Extent, A. R. P.
14l	Deniyakatuwehena (reservation)	0 0 2
53	Cart track	0 0 4
		0 0 6

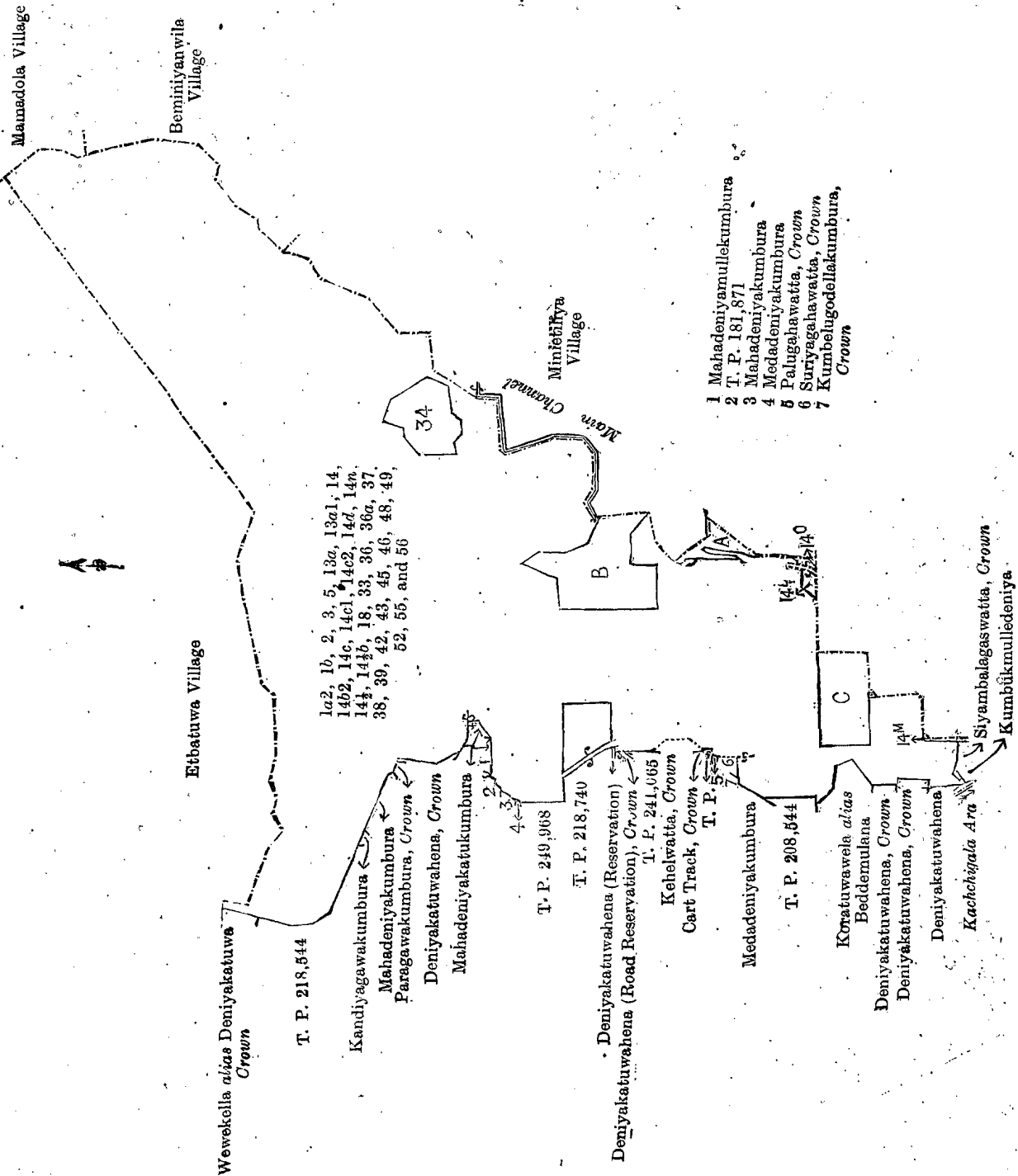
and bounded as follows : on the north by Malittangahakumbura claimed by Hulis Serage Bastian and others ; on the east by Malittangahakumbura (reservation) claimed by Hulis Serage Bastian and others ; on the south by Malittangahakumbura (part of T. P. 249,969) claimed by Hulis Serage Bastian and others ; on the west by Deniyakatuwehena claimed by the Crown, Malittangahakumbura claimed by Hulis Serage Bastian and others.



Surveyor-General's Office,
Colombo, December 18, 1911.

Scale of 8 Chains to an Inch.

A. H. G. DAWSON,
for Surveyor-General.



Surveyor-General's Office,
 Colombo, December 18, 1911.

Scale of 32 Chains to an Inch.

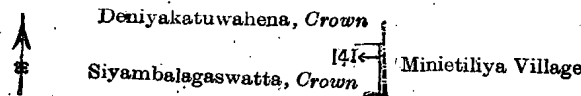
A. H. G. DAWSON,
 for Surveyor-General.

IV.—Preliminary plan 461.

Situation : Medadeniya village in East Giruwa pattu of Hambantota District.

Lot.	Name of Land.	Extent, A. R. P.
141	Siyambalagaswatta (reservation for road)	0 0 7

and bounded as follows : on the north by Deniyakatuwahena claimed by the Crown ; on the east and south by the village limit of Minietiliya ; on the west by Siyambalagaswatta claimed by the Crown.



Surveyor-General's Office,
 Colombo, December 18, 1911.

Scale of 8 Chains to an Inch.

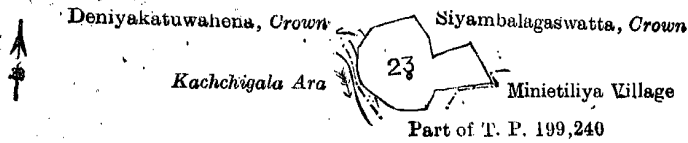
A. H. G. DAWSON,
 for Surveyor-General.

V.—Preliminary plan 461.

Situation : Medadeniya village in East Giruwa pattu of Hambantota District.

Lot.	Name of Land.	Extent, A. R. P.
23	Kumbukmulledeniya	1 1 25

and bounded as follows : on the north by Deniyakatuwehena claimed by the Crown, Siyambalagaswatta claimed by the Crown ; on the east by Siyambalagaswatta claimed by the Crown, the village limit of Miniētiliya ; on the south by the village limit of Miniētiliya, part of T. P. 199,240 ; on the west by the Kachchigala-ara.



Surveyor-General's Office,
Colombo, December 18, 1911.

Scale of 8 Chains to an Inch.

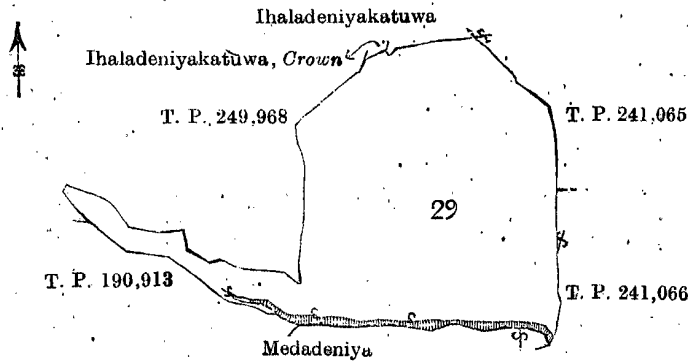
A. H. G. DAWSON,
for Surveyor-General.

VI.—Preliminary plan 461.

Situation : Medadeniya village in East Giruwa pattu of Hambantota District.

Lot.	Name of Land.	Extent, A. R. P.
29	Medadeniyewewa (tank and bund)	14 1 39

and bounded as follows : on the north by T. P. 249,968, Ihaladeniyekatuwa claimed by the Crown, Ihaladeniyekatuwa sold by the Crown ; on the east by T. Ps. 241,065 and 241,066 ; on the south by Medadeniyekumbura claimed by D. D. Jalat Abeykoon, T. P. 190,913 ; on the west by T. P. 249,968.



Surveyor-General's Office,
Colombo, December 18, 1911.

Scale of 8 Chains to an Inch.

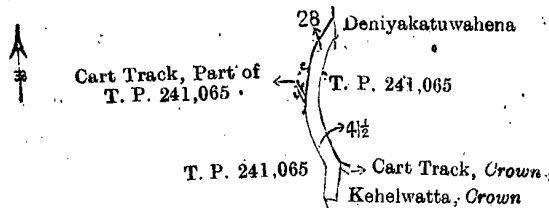
A. H. G. DAWSON,
for Surveyor-General.

VII.—Preliminary plan 461.

Situation : Medadeniya village in East Giruwa pattu of Hambantota District.

Lot.	Name of Land.	Extent, A. R. P.
28	Deniyakatuwehena (road reservation)	0 1 29
41½	Cart track	0 0 2
		0 1 31

and bounded as follows : on the north by a part of T. P. 241,065 ; on the east by Deniyakatuwehena claimed by the Crown, T. P. 241,065, cart track claimed by the Crown, Kehelwatta claimed by the Crown ; on the south by Kehelwatta claimed by the Crown ; on the west by a part of T. P. 241,065, a cart track, part of T. P. 241,065.



Surveyor-General's Office,
Colombo, December 18, 1911.

Scale of 8 Chains to an Inch.

A. H. G. DAWSON,
for Surveyor-General.

Hambantota Notice No. 4,403.

Notice under "The Waste Lands Ordinances of 1897, 1899, 1900, and 1903."

TAKE notice that unless within three months from May 3, 1912, the persons, if any, who claim any interest in the lands hereinafter mentioned or in any one or more of such lands make claim in person or in writing to the said lands or any of them or to some interest therein to C. V. Brayne, Esq., Special Officer appointed under section 28 of "The Waste Lands Ordinances of 1897, 1899, 1900, and 1903," at his office at Fort, Colombo:

Such Special Officer, in pursuance of the powers vested in him by the said Ordinances, will declare by writing under his hand that the said lands or such of them, as to which no claim has been made, are the property of the Crown.

C. V. BRAYNE,
Special Officer.

Description of the Lands referred to.

The following lots situated in the village of Talawa, in the East Giruwa pattu of the Hambantota District, in the Southern Province, as described in the annexed diagrams:—

I.—Preliminary plan 404.

Situation: Talawa village in East Giruwa pattu of Hambantota District.

Lot.	Name of Land.	Extent, A. R. P.	Lot.	Name of Land.	Extent, A. R. P.
3	Damanewewa (tank)	5 0 21	41s	Ambagahakoratuwa	1 2 3
4	Amanagalagepatapotawa	0 1 14	41y	Wedagedera	0 2 26
5	Amanagalawela	0 1 28	41ac	Milagahawatta	1 1 35
6	Kumbukgahapotawa	0 0 36	42	Lolugahakoratuwa	0 2 26
8	Nugahahena, Ketakelagahahena, Galgodahena, Paragawahena, Mahawattehena, Kolongahahena	184 1 5	43	Ketakalagahakoratuwa	0 0 39
8a	Kapurellakandamukalana	12 2 20	44	Lolugahahena	0 2 15
8c	Malgahakoratuwa	0 2 29	45	Do.	62 3 17
9	Alutwewa (tank)	5 3 32	49	Polkoratuwa	2 0 15
15e	Alutwattekella	0 1 0	49a	School garden	1 2 14
15f	Mahawatta	1 0 1	49b	Galagawawatta-aluthena	0 3 33
15g	Do.	0 3 3	49c	Ratmalkoratuwa	0 3 27
15u	Rukattanagahawatta	1 2 20	50	Iskolawatta	0 1 8
15v	Polgahawatta	0 1 37	54	Bogahawatta	0 0 16
15w	Gulugahahena	4 1 7	56	Giruwagegederawatta, Mahapara- gawahena, Pahalabogahagawa- watta, Bogahayaya, Pinhena, Deniyegawahena, Lindagawa- hena, Gurumadittehena, Gala- gawahena, Nugagodellehena, Dangahahena, Karawgahahena, Serugahahena, Serugahahena- kehelkella, Kanda-addarahena, Dangasareyaya, Pinnaketiara- hena, Kahatagahawattehena, Ketakelagahawattehena	534 3 10
15y	Ketakalagahawatta	1 0 30	56b	Degampotagederawatta	1 2 5
17	Rukattanagahakoratuwa	1 0 7	56c	Bogahawatta	3 2 0
18	Helambagahahena, Vendesihena, Ambagahakoratuwa, Pinhena, Dangahahena, Galgodahena, Ketakelagahakoratuwa, Kotigala- gawahena, Kandagodagewatta, Kattadigeruppa, Bastiangehena.	218 3 26	56d	Bogahakoratuwa	1 2 25
18a	Kapurellakandamukalana	1 0 20	56e	Ihalabogahawatta	1 1 21
18b	Rukattanagahakoratuwa	1 0 24	56f	Galagawakoratuwa	1 2 32
18d	Dangahawatta	1 0 25	56g	Polgahakoratuwa	0 1 39
18e	Do.	0 0 23	56h	Do.	0 1 17
18f	Ambagahahena	1 1 3	56i	Kongahawatta	0 1 12
18g	Do.	0 0 26	56j	Serugahawatta	0 1 18
18i	Ischolawatta	1 0 14	56k	Julgahakoratuwa	2 3 16
18j	Bogahawatta	1 2 2	56l	Kahatagahakoratuwa	1 1 39
18l	Galagawakoratuwa	1 2 17	56m	Ambagahawatta	0 1 10
18m	Do.	1 2 30	56n	Udahawatta	1 0 39
18n	Ketakalagahahena	1 1 8	56o	Ambagahawatta	0 1 27
18o	Bogahahena	8 2 11	56p	Ulpathewatta	0 1 17
18p	Kahatagahawatta	0 3 14	56q	Water-hole	0 1 38
19	Mahapotawa (tank)	2 0 20	56r	Do.	0 0 20
21	Gamaralagewewa (tank)	0 3 22	57	Punchigodella, Ulpotegodella	191 0 26
24	Kongahahena	19 0 0	58	Millahena	22 3 4
25	Paragawawala	0 0 39	63	Ulpotawattealutkella	0 3 12
26	Tanayamawatta	0 2 18	64	Wellewattekella	0 3 36
26a	Etawedagederawatta	0 2 39	66	Do.	1 1 26
28	Madamagawawewa (tank)	8 0 36	67	Warakatideniya	0 2 23
31	Ketakalagahahena, Galagawahena, Pinhena, Karambarodehena	78 3 30	68	Wewakadawewa (tank)	0 2 34
32	Pinhenekella	0 1 0	69	Kadegederawattealutkella	1 1 4
33	Bogahahena	13 1 14	71	Kolongahahena	3 3 24
33b	Bogahawatta	0 0 24	72	Polkoratuwealutkella	0 3 27
33c	Do.	0 0 39	73	Gurumadittehenekella	0 2 10
37	Lindagawawattehena	0 1 5	74	Galgodahena, Gurumadittehena	4 3 30
39	Alutwattekoratuwa	0 1 35	75	Alutwatta	0 3 34
41a	Milagahakoratuwa	1 0 3	76	Gurumadittehenekella	0 2 15
41b	Upasakagederawatta	0 3 22	78	Nugahawattewala	0 0 32
41f	Medawatta	1 0 0			
41g	Abewarnagewatta	1 1 33			
41h	Suriyapokunewatta	1 1 9			
41i	Landagawahena	4 2 5			
41j	Rukattanagawawatta	0 2 8			
41r	Gulugahawatta	1 2 32			

1,458 0 2

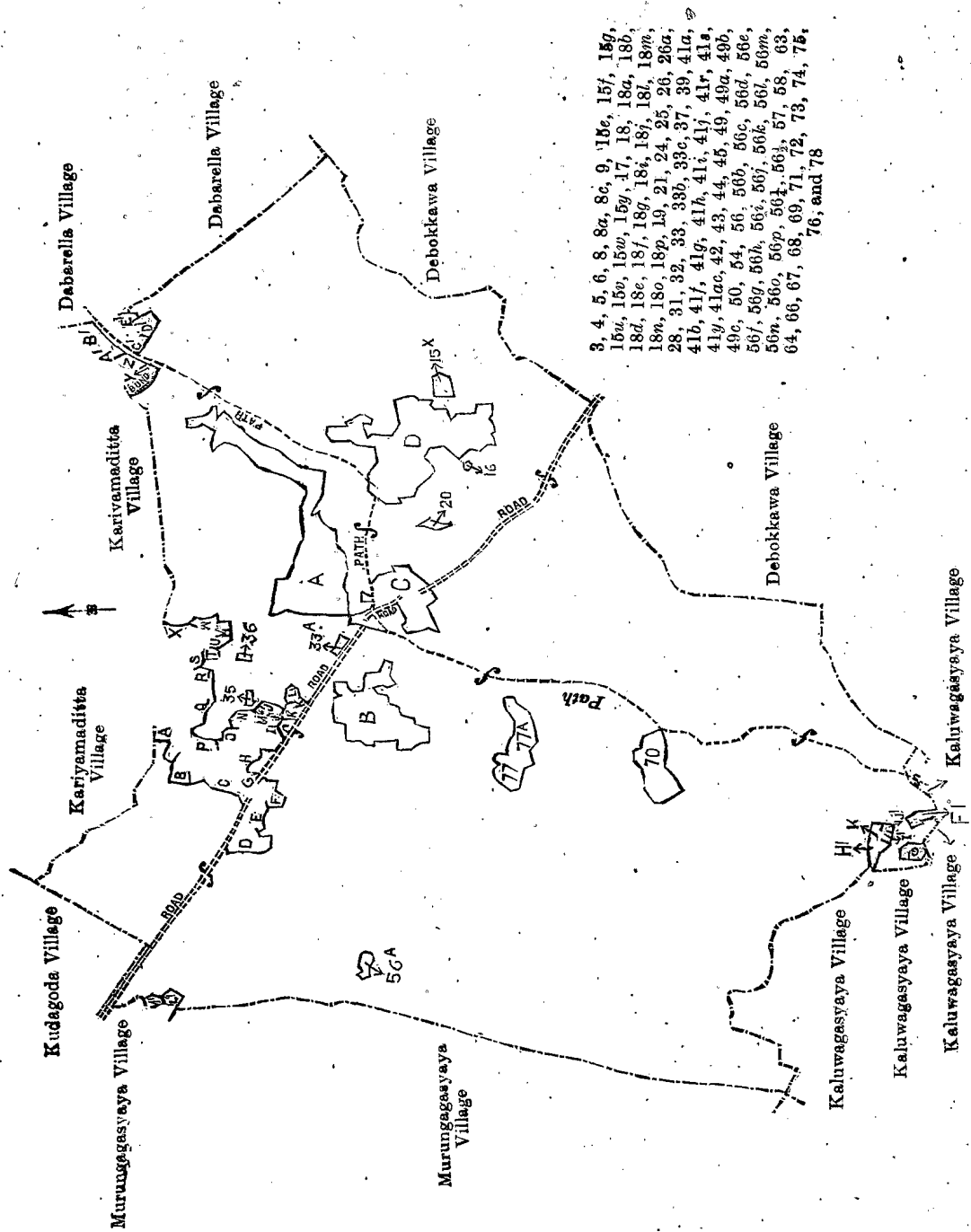
and bounded as follows: on the north by the village limit of Kariyamaditta, Magawatta claimed by A. Isuruhamy and others, Geeganagederawatta claimed by Ratnayakage Davith, Galagawawatta claimed by Kanabediaramage Andiris and others, a road, Degampotagederawatta claimed by Wewalagamage Biappu, Paragawawatta claimed by Abeywarnage Dingi Babun, Pahalabogahawatta claimed by Abeywarnage Appu, Yatigalgederawatta claimed by Abeywarnage Isuruhamy, Galagawawatta claimed by Kanabediaramage Andiris and others, a road, Wedegederawatta claimed by Wannichchigamage Thomishamy, Gulugahawatta claimed by Abeywarnage Thenhamy, Galagawawatta claimed by Kanabediaramage Andiris, a road, Galagawawatta claimed by Kanabediaramage Andiris, Galgawawatta (Crown) applied for by Kanapediaragamage Andiris, Galagawawatta claimed by Kanabediaramage Andiris, Gulugahawatta claimed by Abeywarnage Thenhamy, Gulugahawela claimed by Abeywarnage Thenhamy, Ambagahakoratuwa claimed by Samarasiri Aratchchige Guna Etana, Galagawawatta claimed by Kanabediaramage Andiris and others, Kajugahakoratuwa claimed by Abeyssekara Nunhamy, Magawatta claimed by Isuruhamy and others, Atubodageruppa claimed by Gamage Heen Appu and others, Lindagawawatta claimed by Kankange Babun, Rukattanagawawatta claimed by Warnasiri Aratchchige Heen Appu, Gulugahawatta claimed by Warnasiri Aratchchige Don Juwanis, Bulugahawattekella claimed by Warnasinge Don Juwanis, Gulugahawatta claimed by Warnasiri Aratchchige Don Juwanis, Ambagahawatta claimed by Weerasinge Dingihamy, the village limit of Kariyamaditta, a bund, Patamulana claimed by Gamage Andirishamy and others, Godamulana claimed by ditto, Karagahakumbura claimed by Abesekera Arachchige Madduma Appuhamy and others, Galakumbura claimed by Wannigamage Thomishamy and others; on the east by the village limit of Dabarella, Udahawatta claimed by Karatotagamage Manikhamy, Ketakelagahawatta claimed by Abewarnage Dissan, Ketakelagahawatta claimed by Karatotagamage Heenhamy, the village limit of Dabarella, the village limit of Debokkawa; on the south by the village limit of Kaluwagasyaya, Wellewatttekella claimed by Rubasin Ratnayakage Don Samel, the village limit of Kaluwagasyaya, Ulpotawatta claimed by Warnasinge Andirishamy, the village limit of Kaluwagasyaya, Kahatagahawatta claimed by Warnasinge Babanishamy, Ketakelagahawatta claimed by ditto, Kahatagahawatta claimed by ditto, the village limit of Kaluwagasyaya; on the west by the village limit of Murungagasyaya, Pinhenakella claimed by Jayasekara Don Juwanis, Pinhenawatta claimed by the Talawa Temple, the village limit of Murungagasyaya, the road from Katuwana, the village limit of Kudagoda.

NOTE.—The following lots lying within the above boundaries are excluded from this notice, and their aggregate acreage of 103 acres and 3 perches is not included in the acreage of 1,458 acres and 2 perches given above:—

Preliminary plan 404.

Lot.	Name of Land.	Extent, A. R. P.	Lot.	Name of Land.	Extent, A. R. P.
A 7	Samarasingeode, Atakuruniya, Neraluwamulla, Puhujulekumbura, Alutwatttekumbura, Halmuldeniyagekumbura, Vendesikumbura, Medahayakumbura, Rukattanakumbura, Pinhaya, Samarasingekumbura, Vitanagekumbura, Polgahawattagekumbura, Welikumbura, Medadolaha, Nugagahakumbura, Wewakumbura, Pansalakumbura, Kongahakumbura, Helewalagekumbura	14 0 17	C 22	Abesekaragekoratuwa	0 1 31
A 7a	Abesekaragegalode	0 2 14	C 23	Abesekaragewatta, Talgahawatta, Kirindagewatta	7 2 26
D 10	Kajugahawatta	0 0 9	C 26b	Burutagahakoratuwa	0 1 17
D 11	Alutwatttekella	0 0 19	C 26a1	Do.	0 1 24
D 12	Guruwalageruppa	0 2 18	C 26a2	Etawedagederawatta	0 1 5
D 13	Gamaralagekumbura	1 0 6	A 27	T. Ps. 207,076, 207,077, 207,078, 207,079, 207,080, 207,145, 207,146, 207,147, 207,112, 207,113, 207,114, 207,115, 207,116, 207,020, 207,021, 206,968, 207,302, 207,303, 207,313, 207,314, 207,315, 207,316, and 207,317	11 2 27
D 14	Rupewatta	2 3 32	A 29	Pinkella	0 3 13
D 15	Kaluachchigewatta	3 0 32	A 30	Pansalawatta	2 0 26
D 15a	Dangahakoratuwa	1 3 27	33a	Bogahawatta	1 0 34
D 15b	Welewatta	1 1 20	35	Galagawapotawa	0 1 2
D 15c	Udumalgodagederawatta	0 3 4	36	Lindagawawatta	0 0 20
D 15d	Mulgahawatta	0 3 29	B 48	Kohombagahawatta	1 2 35
D 15h	Rukattanagahawatta	2 0 38	B 48a	Do.	1 0 3
D 15i	Gamaetigewatta	0 3 3	B 48b	Pedigewatta	0 3 6
D 15j	Gamaetigewatttekella	0 2 18	B 49d	Beligahawatta	0 2 34
D 15k	Polgahawatta	0 1 1	B 49e	Giruwagederawatta	0 2 5
D 15l	Bedigamagederawatttekella	0 2 36	B 51	Ranchagodagewatta, Galagawawatta	1 2 37
D 15m	Neralugahawatta	1 0 3	B 18k	Kandubodagewatta, Heraligederawatta	1 2 8
D 15n	Rukattanagahawatta	1 1 21	B 52	Kohombagahawatttekella	0 1 37
D 15o	Polgahawatta	0 1 38	B 53	Medagewatta, Medakoratuwewatta, Polgahawatta	6 2 0
D 15p	Wadiwalawatta	1 0 28	B 55	Kolongahawatta	0 3 36
D 15q	Polgahawatta	1 0 19	56a	Walatalawelakumbura	0 2 10
D 15r	Hettigederawatta	0 3 10	70	Kadegederawatta, Polkoratuwa, Mahawatta, Kanda-addarawatta	6 2 31
D 15s	Rukattanawatta	0 2 38	77	Wagagodagewatta, Nugagahawatta, Kongahawatta, Arewatta	7 1 10
D 15t	Rukattanagahawatta	1 3 4	77a	Kahatagahawatta	0 0 12
D 15x	Gulugahawatta	1 2 35	D 15z	Batalawatta	1 1 22
D 15aa	Batalawatta	1 1 17			
D 16	Ketahalagahawatta	0 0 18			
D 18c	Wadiwellawatta	0 2 13			
C 18m	Ambagahawatta	0 2 9			
20	Punchipotawela	0 1 36			
					103 0 3

[For Diagram see page 357.]



3, 4, 5, 6, 8, 8a, 8c, 9, 15e, 15f, 15g, 15h, 15i, 15j, 15k, 17, 18, 18a, 18b, 18c, 18d, 18e, 18f, 18g, 18h, 18i, 18j, 18k, 18l, 18m, 18n, 18o, 18p, 19, 21, 24, 25, 26, 26a, 28, 31, 32, 33, 38b, 38c, 37, 39, 41a, 41b, 41c, 41d, 41e, 41f, 41g, 41h, 41i, 41j, 41k, 41l, 41m, 41n, 41o, 41p, 41q, 41r, 41s, 41t, 41u, 41v, 41w, 41x, 41y, 41z, 42, 43, 44, 45, 49, 49a, 49b, 49c, 50, 54, 56, 56b, 56c, 56d, 56e, 56f, 56g, 56h, 56i, 56j, 56k, 56l, 56m, 56n, 56o, 56p, 56q, 56r, 56s, 56t, 56u, 56v, 56w, 56x, 56y, 56z, 57, 58, 63, 64, 66, 67, 68, 69, 71, 72, 73, 74, 75, 76, and 78

- | | |
|----|---------------------|
| AI | Karagahakumbura |
| B1 | Galakumbura |
| C1 | Udahawatta |
| D1 | Ketakekolagahawatta |
| E1 | Ketakekolagahawatta |
| F1 | Wellawatekella |
| G1 | Uipotaawatta |
| H1 | Kahatagahawatta |
| I1 | Ketakekolagahawatta |
| J1 | Ketakekolagahawatta |
| K1 | Kahatagahawatta |
| L1 | Pimhenakella |
| M1 | Pimhenawatta |

- | | |
|---|--------------------|
| N | Ambagahakoratuwa |
| O | Galagawawatta |
| P | Kajugahakoratuwa |
| Q | Magawatta |
| R | Atubodageruppa |
| S | Lindagawawatta |
| T | Rukattanagawawatta |
| U | Gulugahawatta |
| V | Bulugahawattekella |
| W | Gulugahawatta |
| X | Ambagahawatta |
| Y | Patamulana |
| Z | Godamulana |

Surveyor-General's Office,
Colombo, March 23, 1912.

Scale of 32 Chains to an Inch.

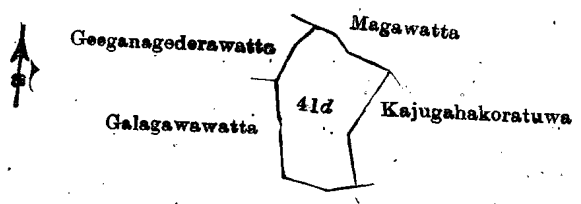
A. H. G. DAWSON,
for Surveyor-General.

II.—Preliminary plan 404.
Situation : Talawa village in East Giruwa pattu of Hambantota District.

Lot.	Name of Land.
41d	Kajugahakoratuwa

Extent, A. R. P.
1 3 30

and bounded as follows : on the north by Magawatta claimed by A. Isurulam and others ; on the east by Kajugahakoratuwa claimed by Abeysekarage Nunhamy ; on the south by Galagawawatta claimed by Kanabediaramage Andiris and others ; on the west by Galagawawatta claimed by Kanabediaramage Andiris and others, Geeganagederawatta claimed by Ratnayakage Davith.



Surveyor-General's Office,
Colombo, March 23, 1912.

Scale of 8 Chains to an Inch.

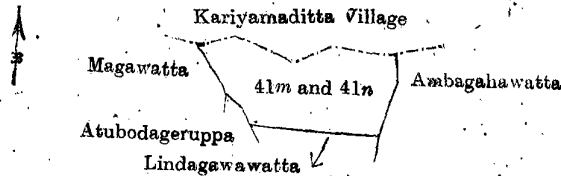
A. H. G. DAWSON,
for Surveyor-General.

III.—Preliminary plan 404.

Situation: Talawa village in East Giruwa pattu of Hambantota District.

Lot.	Name of Land.	Extent, A. R. P.
41m	Kaluagahagekoratuwa	1 0 12
41n	Beeragewatta	1 2 34
		2 3 6

and bounded as follows: on the north by the village limit of Kariyamaditta; on the east by Ambagahawatta claimed by Weerasinge Dingihamy; on the south by Lindagawawatta claimed by Kankanange Babun; on the west by Atubodageruppa claimed by Gamage Heen Appu and others, Magawatta claimed by A. Isuruhamy and others.



Surveyor-General's Office,
Colombo, March 23, 1912.

Scale of 8 Chains to an Inch.

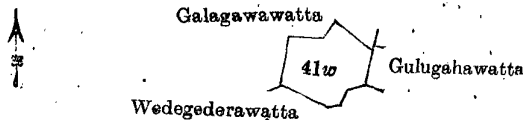
A. H. G. DAWSON,
for Surveyor-General.

IV.—Preliminary plan 404.

Situation: Talawa village in East Giruwa pattu of Hambantota District.

Lot.	Name of Land.	Extent, A. R. P.
41w	Mahawedegederawatta	0 3 29

and bounded as follows: on the north by Galagawawatta claimed by Kanabediagaragama Andiris and others; on the east by Gulugahawatta claimed by Abeywarnage Thenhamy; on the south by Wedegederawatta claimed by Wanniachchigamage Thomishamy; on the west by Galagawawatta claimed by Kanabediagaragama Andiris and others.



Surveyor-General's Office,
Colombo, March 23, 1912.

Scale of 8 Chains to an Inch.

A. H. G. DAWSON,
for Surveyor-General.

Hambantota S. O. 22—1912.

FINAL ORDERS.

Galle S. O. No. 233.

**Order under Section 4, Sub-section (1), of "The Waste Lands Ordinances of 1897, 1899, 1900, and 1903,"
declaring Land to be Crown Property.**

In the matter of the land commonly called or known as Pahalabatahena, situate in the village of Godapitagama, in the Hinidum pattu of the Galle District, in the Southern Province, and of "The Waste Lands Ordinances of 1897, 1899, 1900, and 1903."

WHEREAS in pursuance of section 1 of the said Ordinances it was duly notified on September 18, 1908, that if no claim to the land commonly called or known as Pahalabatahena, situate in the village of Godapitagama, in the Hinidum pattu of Galle District, in the Southern Province, containing in extent 27 acres 2 roods and 3 perches, and shown as lot 22 in preliminary plan 477, and in the annexed diagram, was made to Norman Albert Hampton, Special Officer appointed under section 28 of the said Ordinances, within the period of three months from the date specified in such notice, such land would be declared the property of the Crown, and dealt with on account of the Crown (*vide* Notice No. 3,188):

And whereas (1) Robert de Silva Wijewanta, (2) Kariyawasangodage Arnolis de Silva, (3) ditto Andreas de Silva, (4) Don Samel Rubasin Gunawardena, (5) Senanayaka Dasilige Andreas, (6) ditto Dines de Silva, (7) Mawanana Senanayaka Dasilige Sinno Appu *alias* Siman, (8) ditto Elias, (9) Senanayaka Dasilige Carohamy, (10) ditto Jamis, (11) ditto Cornelis, (12) ditto Rhino, (13) ditto Sinno Appu, (14) Hettige Endoris, (15) Fanangala Liyanage Balahamy as guardian of Senanayaka Dasilige Mendris made claim thereto, and whereas the said claimants have withdrawn their claims to the said land, I, Norman Albert Hampton, Special Officer appointed under section 28 of the said Ordinances, under and by virtue of the powers vested in me in that behalf by section 4 of the said Ordinances, do hereby, on February 29, 1912, order and declare under section 4, sub-section (1), of the said Ordinances, that the said land, as more fully described herein below, is the property of the Crown.

Description of the Land referred to.

The following lot situated in the village of Godapitagama, in the Hinidum pattu of the Galle District, in the Southern Province, as described in the annexed diagram:—

Preliminary plan 477. Field sheets O/9/33-41 and O/9/34-42.
Situation: Godapitagama village in Hinidum pattu of Galle District.

Lot.	Name of Land.	Extent, A. R. P.
22	Pahalabatahena	27 2 3

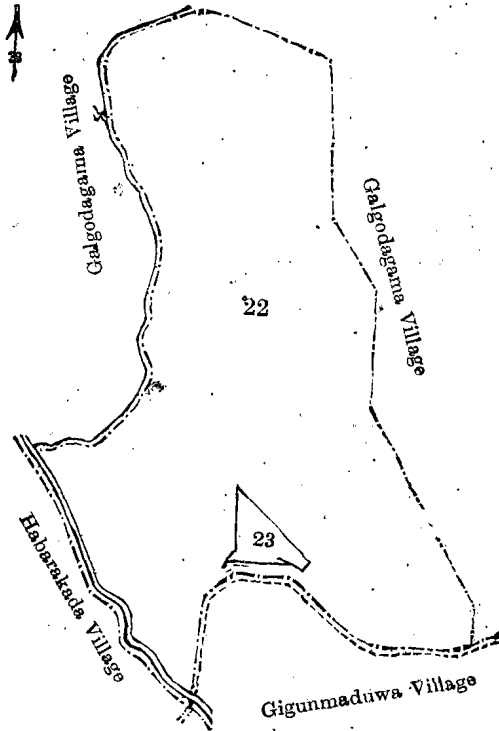
and bounded as follows: on the north and east by the village limit of Galgodagama; on the south by the village limit of Gigungmaduwa; on the west by the village limit of Habarakada, the village limit of Galgodagama.

NOTE.—The following lot lying within the above boundaries is excluded from this order, and its extent of 2 roods and 1 perch is not included in the acreage of 27 acres 2 roods and 3 perches given above :—

Lot.	Name of Land.	Preliminary plan 477.	Extent, A. R. P.
23	Pahalabatahenedeniya		0 2 1

February 29, 1912.

N. A. HAMPTON,
Special Officer.



Surveyor-General's Office,
Colombo, August 4, 1908.

Scale of 8 Chains to an Inch.

J. B. M. RIDOUT,
for Acting Surveyor-General.

Matara S. O. No. 1,582.

**Order under Section 2 of "The Waste Lands Ordinances of 1897, 1899, 1900, and 1903,"
declaring Lands to be Crown Property.**

In the matter of the lands commonly called or known as Deniyagodahena (road reservation) and Wannigoda (road reservation), situate in the village of Poramba, in the Weligam korale of the Matara District, in the Southern Province, and of "The Waste Lands Ordinances of 1897, 1899, 1900, and 1903."

THE notice required by section 1 of "The Waste Lands Ordinances of 1897, 1899, 1900, and 1903," having been duly published in manner prescribed by that section in respect of the above-named lands (*vide* Notice No. 4,285), and no claim having been made to the said lands or to any interest therein within the period of three months from the date specified in the said notice, I, Frederick Lewis, Special Officer appointed under section 28 of the said Ordinances, under and by virtue of the powers vested in me in that behalf by section 2 of the said Ordinances, do hereby, on February 26, 1912, order and declare that the said lands, as more fully described herein below, situate in the village of Poramba, in the Weligam korale of the Matara District, in the Southern Province, and shown as lots 16a, 50a in preliminary plan 540, and in the annexed diagrams, and containing in extent 1 rood and 13 perches, are the property of the Crown.

Description of the Lands referred to.

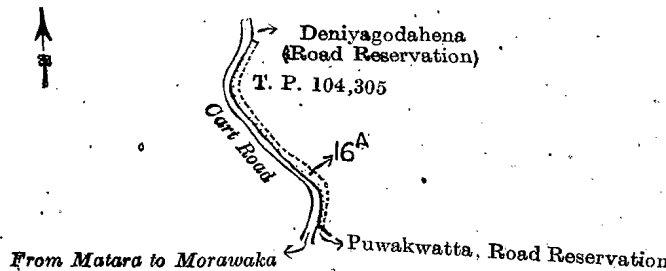
The following lots situated in the village of Poramba, in the Weligam korale of the Matara District, in the Southern Province, as described in the annexed diagrams :—

I.—Preliminary plan 540. Field sheet O/19/39-47.

Situation : Poramba village in Weligam korale of Matara District.

Lot.	Name of Land.	Extent, A. R. P.
16a	Deniyagodahena (road reservation)	0 1 5

and bounded as follows : on the north by Deniyagodahena (road reservation) ; on the east by T. P. 104,305 ; on the south by Puwakwatta (road reservation) ; on the west by the cart road from Matara to Morawaka.



Surveyor-General's Office,
Colombo, September 19, 1911.

Scale of 8 Chains to an Inch.

A. H. G. DAWSON,
for Surveyor-General.

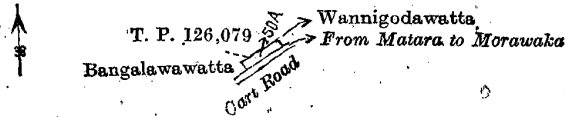
II.—Preliminary plan 540. Field sheet O/19/23-31.
 Situation: Poramba village in Weligam korale of Matara District.

Lot.	Name of Land.	Extent, A. R. P.
50a	Wannigoda (road reservation)	0 0 8

and bounded as follows: on the north by T. P. 126,079; on the east by Wannigodawatta claimed by J. A. Wickramaratne, the cart road from Morawaka to Matara; or the south by the cart road from Morewaka to Matara, Bangalawewatta claimed by J. A. Wickramaratne; on the west by Bangalawewatta claimed by J. A. Wickramaratne, T. P. 126,079.

February 26, 1912.

FREDERICK LEWIS,
 Special Officer.



Surveyor-General's Office,
 Colombo, September 19, 1911.

Scale of 8 Chains to an Inch.

A. H. G. DAWSON,
 for Surveyor-General.

Hambantota S. O. No. 694.

Order under Section 2 of "The Waste Lands Ordinances of 1897, 1899, 1900, and 1903," declaring Lands to be Crown Property.

In the matter of the lands commonly called or known as Alutwattakella, Hathbalagahagawakoratuwa, Tittelhena, situate in the village of Talapatkanda, in the West Giruwa pattu of the Hambantota District, in the Southern Province, and of "The Waste Lands Ordinances of 1897, 1899, 1900, and 1903."

THE notice required by section 1 of "The Waste Lands Ordinances of 1897, 1899, 1900, and 1903," having been duly published in manner prescribed by that section in respect of the above-named lands (*vide* Notice No. 4,288), and no claim having been made to the said lands or to any interest therein within the period of three months from the date specified in the said notice, I, Walter Ernest Wait, Special Officer appointed under section 28 of the said Ordinances, under and by virtue of the powers vested in me in that behalf by section 2 of the said Ordinances, do hereby on February 26, 1912, order and declare that the said lands, as more fully described herein below, situate in the village of Talapatkanda, in the West Giruwa pattu of the Hambantota District, in the Southern Province, and shown as lots 15g, 20f, 20t in preliminary plan 219, and in the annexed diagrams, and containing in extent 2 acres 2 roods and 23 perches, are the property of the Crown.

Description of the Lands referred to.

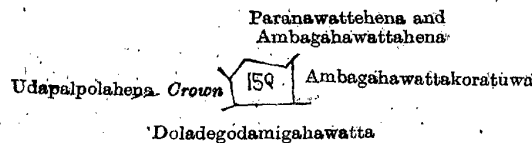
The following lots situated in the village of Talapatkanda, in the West Giruwa pattu of the Hambantota District, in the Southern Province, as described in the annexed diagrams:—

I.—Preliminary plan 219.

Situation: Talapatkanda village in West Giruwa pattu of Hambantota District.

Lot.	Name of Land.	Extent, A. R. P.
15g	Alutwattakella	0 1 33

and bounded as follows: on the north by Paranawattahena claimed by Maddumage Appu and others, Ambagahawattahena claimed by Maddumage Davithamy; on the east by Ambagahawattakoratuwa claimed by Maduwellege Davithamy; on the south by Doladegodameegahawatta claimed by Maddumage Sami Appu and others; on the west by Udapalpolahena claimed by the Crown.



Surveyor-General's Office,
 Colombo, October 9, 1911.

Scale of 8 Chains to an Inch.

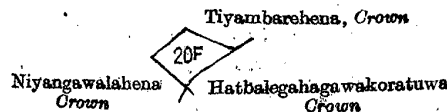
A. H. G. DAWSON,
 for Surveyor-General.

II.—Preliminary plan 219.

Situation: Talapatkanda village in West Giruwa pattu of Hambantota District.

Lot.	Name of Land.	Extent, A. R. P.
20f	Hathbalagahagawakoratuwa	0 1 35

and bounded as follows: on the north by Tiyambarahena claimed by the Crown; on the east by Hathbalagahagawakoratuwa claimed by the Crown; on the south and west by Niyangawalahena claimed by the Crown.



Surveyor-General's Office,
 Colombo, October 9, 1911.

Scale of 8 Chains to an Inch.

A. H. G. DAWSON,
 for Surveyor-General.

III.—Preliminary plan 219.

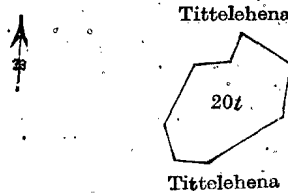
Situation: Talapatkanda village in West Giruwa pattu of Hambantota District.

Lot.	Name of Land.	Extent, A. R. P.
20t	Tittelhena	1 2 35

and bounded as follows: on the north, east, south, and west by Tittellehena declared Crown property under the Waste Lands Ordinances.

February 26, 1912.

W. E. WAIT,
Special Officer.



Surveyor-General's Office,
Colombo, October 9, 1911.

Scale of 8 Chains to an Inch.

A. H. G. DAWSON,
for Surveyor-General.

Kurunegala S. O. No. 420.

Order under Section 4, Sub-section (1), of "The Waste Lands Ordinances of 1897, 1899, 1900, and 1903," declaring Lands to be Crown Property.

In the matter of the lands commonly called or known as Ehetugahawewa (tank), Kongahahenyaya, Katukele, roads, situate in the village of Siyambalawewa, in the Kinyama korale of the Katugampola hatpattu of the Kurunegala District, in the North-Western Province, and of "The Waste Lands Ordinances of 1897, 1899, 1900, and 1903."

WHEREAS in pursuance of section 1 of the said Ordinances it was duly notified on September 1, 1911, that if no claim to the lands commonly called or known as Ehetugahawewa (tank), Kongahahenyaya, Katukele, roads, situate in the village of Siyambalawewa, in the Kinyama korale of the Katugampola hatpattu of the Kurunegala District of the North-Western Province, containing in extent 127 acres 3 roods and 27 perches, and shown as lots 2, 3, 4, and roads in preliminary plan 1,412, and in the annexed diagram, was made to Norman Albert Hampton, Special Officer appointed under section 28 of the said Ordinances, within the period of three months from the date specified in such notice, such lands would be declared the property of the Crown, and dealt with on account of the Crown (*vide* Notice No. 4,191):

And whereas (1) Herat Mudiyansele Kombi Hamy, (2) Herat Mudiyansele Mudali Hamy, (3) Herat Mudiyansele Herat Hamy, (4) Herat Mudiyansele Punchirala made claim thereto, and whereas the said claimants have withdrawn their claims to the said lands, I, Norman Albert Hampton, Special Officer appointed under section 28 of the said Ordinances, under and by virtue of the powers vested in me in that behalf by section 4 of the said Ordinances, do hereby, on March 5, 1912, order and declare under section 4, sub-section (1), of the said Ordinances, that the said lands as more fully described herein below, are the property of the Crown.

Description of the Lands referred to.

The following lots situated in the village of Siyambalawewa, in the Kinyama korale of the Katugampola hatpattu of the Kurunegala District, in the North-Western Province, as described in the annexed diagram:—

Preliminary plan 1,412.

Situation: Siyambalawewa village in Kinyama korale of Kurunegala District.

Lot.	Name of Land.	Extent, A. R. P.	Lot.	Name of Land.	Extent, A. R. P.
2	Ehetugahawewa (tank)	8 2 37	—	Roads	1 2 29
3	Kongahahenyaya	62 2 13			
4	Katukele	54 3 28			
					127 3 27

and bounded as follows: on the north by the village limit of Getulewa; on the east by the village limit of Getulewa; the village limit of Karandapotana; on the south by the village limit of Diyakeliyawa; the village limit of Koshenegama-agare, the village limit of Pahalarambepitiya; on the west by the village limit of Pahalarambepitiya.

NOTE.—The following lots lying within the above boundaries are excluded from this Final Order, and no part of their aggregate acreage of 143 acres 2 roods and 20 perches is included in the acreage of 127 acres 3 roods and 27 perches given above:—

Lot.	Name of Land.	Preliminary plan 1,412.	Extent, A. R. P.
1	Siyambalawewa estate		139 3 17
5	Kumbukgahakumbura, Helambagahakumbura		3 3 3
			143 2 20

March 5, 1912.

N. A. HAMPTON,
Special Officer.

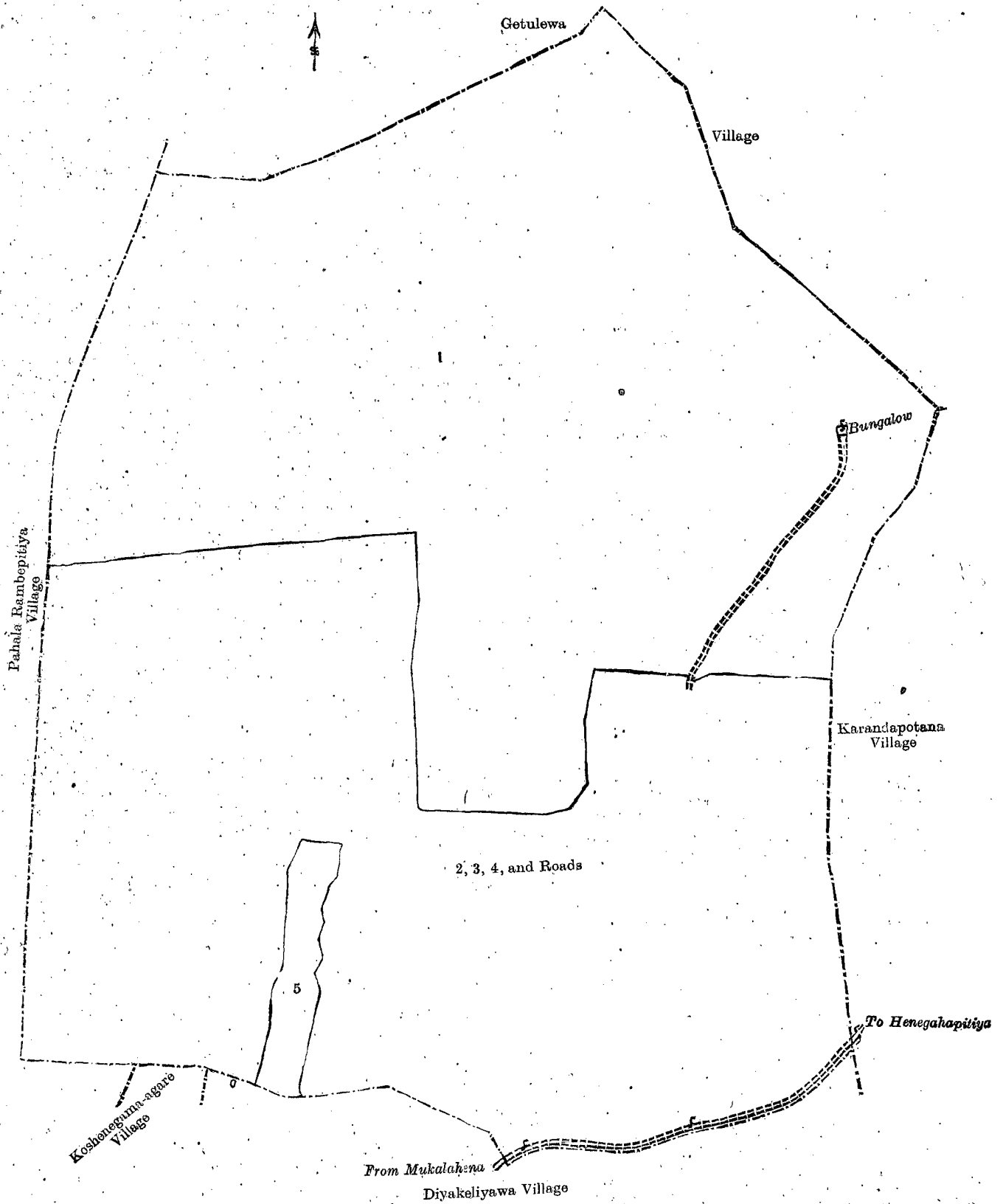
[For Diagram see page 362.]

Anuradhapura S. O. No. 699.

Order under Section 2 of "The Waste Lands Ordinances of 1897, 1899, 1900, and 1903," declaring Lands to be Crown Property.

In the matter of the lands commonly called or known as Viyadikulattukadu, Viyadikulattukadu (stream reservation), situate in the village of Viyadikulam, in the Willachchiya korale of the Nuwaragam palata, in the North-Central Province, and of "The Waste Lands Ordinances of 1897, 1899, 1900, and 1903."

THE notice required by section 1 of "The Waste Lands Ordinances of 1897, 1899, 1900, and 1903," having been duly published in manner prescribed by that section in respect of the above-named lands (*vide* Notice No. 4,254), and no claim having been made to the said lands or to any interest therein within the period of three months from the date specified in the said notice, I, Walter Ernest Wait, Special Officer appointed under section 28 of the said Ordinances, under and by virtue of the powers vested in me in that behalf by section 2 of the said Ordinances, do hereby, on February 23, 1912, order and declare that the said lands, as more fully described herein below, situate in the village of Viyadikulam, in the Willachchiya korale of the Nuwaragam palata, in the North-Central Province, and shown as lots 25 and 25a in topographic plan 2, and in the annexed diagram, and containing in extent 2 roods and 37 perches, are the property of the Crown.



Surveyor-General's Office,
Colombo, January 6, 1911.

Scale of 8 Chains to an Inch.

A. H. G. DAWSON,
for Surveyor-General.

Description of the Lands referred to.

The following lots situated in the village of Viyadikulam, in the Willachchiya korale of the Nuwaragam palata, in the North-Central Province, as described in the annexed diagram:—

Topo plan 2. Field sheet C/18/10-11.

Situation: Viyadikulam village in Willachchiya korale of Nuwaragam palata.

Lot.	Name of Land.	Extent, A. R. P.
25	Viyadikulattukadu	0 2 2
25a	Do. (stream reservation)	0 0 35
		0 2 37

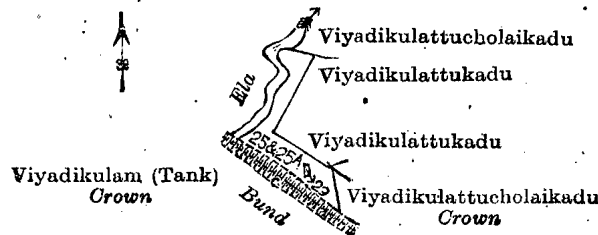
and bounded as follows: on the north by Viyadikulattucholaikadu declared to be Crown property under the Waste Lands Ordinances; on the east by Viyadikulattukadu sold by the Crown, Viyadikulattucholaikadu declared to be Crown property under the Waste Lands Ordinances; on the south by Viyadikulam (tank) declared to be Crown property under the Waste Lands Ordinances; on the west by an ela.

NOTE.—The following lot lying within the above boundaries is excluded from this order, and its area of 1 perch is not included in the acreage of 2 roods and 37 perches given above:—

Lot.	Name of Land.	Topo plan 2.	Extent, A. R. P.
29	Viyadikulattuadupiddi		0 0 1

W. E. WAIT,
Special Officer.

February 23, 1912.



Surveyor-General's Office,
Colombo, August 22, 1911.

Scale of 8 Chains to an Inch.

A. H. G. DAWSON,
for Surveyor-General.

Anuradhapura S. O. No. 700.

Order under Section 2 of "The Waste Lands Ordinances of 1897, 1899, 1900, and 1903," declaring Lands to be Crown Property.

In the matter of the lands commonly called or known as Kallanchiyahompola (cemetery), Galseregahahena, &c., situate in the village of Kallanchiya, in the Ihala Kende tulana of the Kende korale of the Nuwaragam palata, in the North-Central Province, and of "The Waste Lands Ordinances of 1897, 1899, 1900, and 1903."

THE notice required by section 1 of "The Waste Lands Ordinances of 1897, 1899, 1900, and 1903," having been duly published in manner prescribed by that section in respect of the above-named lands (*vide* Notice No. 4,231), and no claim having been made to the said lands or to any interest therein within the period of three months from the date specified in the said notice, I, Walter Ernest Wait, Special Officer appointed under section 28 of the said Ordinances, under and by virtue of the powers vested in me in that behalf by section 2 of the said Ordinances, do hereby on February 16, 1912, order and declare that the said lands, as more fully described herein below, situate in the village of Kallanchiya, in the Ihala Kende tulana of the Kende korale of the Nuwaragam palata, in the North-Central Province, and shown as lots 1, 2, 2a, 3, 4, 5, 7, 8, 9, 9a, 9e, 9j, 9k, 10, 11, 12, 18, 19, 19a, 27, 27b, 39, 40, 43, 43j, 43k, 44, 45, 47, 60, 61, 62, 63, 66, 66b, 70, 70a, 72, 81, 86, 88, 88a, 90, 90b, 90d, 90e, 91, 91a, 91b, 96, 98, roads, streams, 13½, 24a, 38, 43c, 54, 55, 57, 90a, 12e, 27a, 27g, 53, and 85 in preliminary plan 539, and in the annexed diagrams, and containing in extent 1,962 acres 1 rood and 14 perches, are the property of the Crown.

Description of the Lands referred to.

The following lots situated in the village of Kallanchiya, in the Ihala Kende tulana of the Kende korale of the Nuwaragam palata, in the North-Central Province, as described in the annexed diagrams:—

I.—Preliminary plan 539.

Situation: Kallanchiya village in Kende korale of Nuwarakalawiya District.

Lot.	Name of Land.	Extent, A. R. P.	Lot.	Name of Land.	Extent, A. R. P.
1	Kallanchiyahompola (cemetery)	0 1 23	19	Wekanda-addarabima	12 3 34
2	Galseregahahena, Uralagamawehena, Dambuhena	277 2 8	19a	Do.	0 2 16
2a	Galseregahahena	213 3 8	27	Kallanchiyatisbamba	1 1 15
3	Wiragahamukalana	2 1 36	27b	Kallanchiyatisbamba (reservation for path)	0 1 24
4	Uralagawawewa	8 3 28	39	Kanattehena	0 0 8
5	Wekandabeddaramukalana	12 1 0	40	Kanattehena (ela reservation)	0 1 29
7	Nirawiyapokuna	0 3 20	43	Erunduelahena	141 1 8
8	Kallanchiyawewa	370 0 39	43j	Erunduelahena (road reservation)	0 2 10
9	Illakamamukalana Atamoragahamukalana	175 1 9	43k	Erunduelahena	84 1 3
9a	Kallanchiyakele (reservation for stream)	0 3 27	44	Beema-ela (pond)	0 2 38
9e	Kallanchiyakele (path reservation)	0 1 5	45	Galgodamukalana	9 0 2
9j	Atamoragahamukalana (part of cemetery reservation)	0 2 10	47	Illakamawewa	11 0 20
9k	Atamoragahamukalana	21 3 30	60	Akkarahena (ela reservation)	5 2 7
10	Ulugalahenyaya	42 2 35	61	Akkarahena	1 2 28
11	Kudumilahenyaya	23 1 33	62	Akkarahena	2 0 3
12	Parusangahahena, Kandehena	90 1 17	63	Palugahahena	30 0 30
18	Wekanda-addarahena (bund reservation)	0 3 1	66	Palugahamukalana	82 3 20
			66b	Palugahamukalana (road reservation)	0 3 0
			70	Meegahakele	0 0 25
			70a	Meegahakele (road reservation)	0 0 5

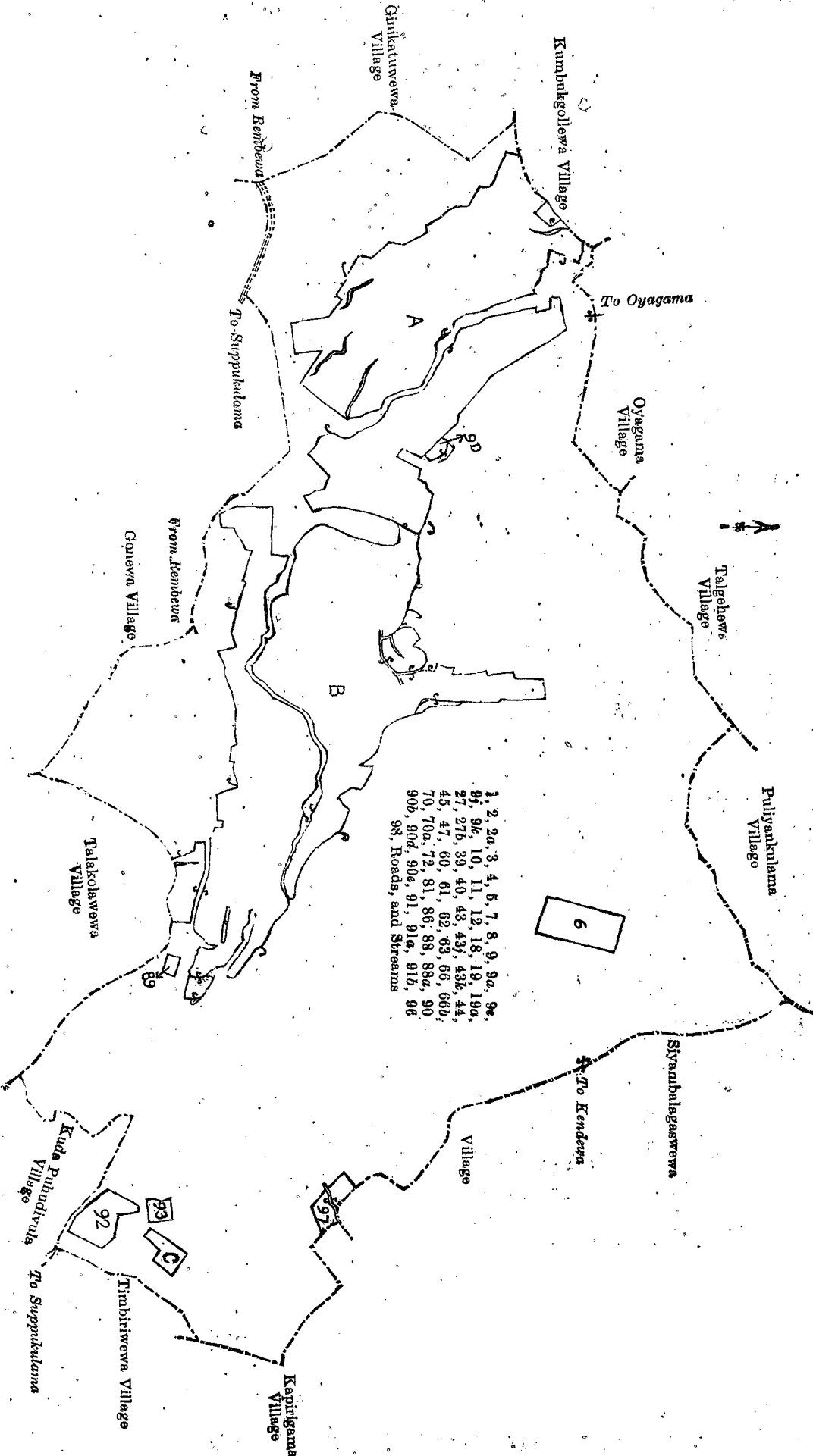
Lot.	Name of Land.	Extent, A. R. P.	Lot.	Name of Land.	Extent, A. R. P.
72	Meegahakele	1 3 1	91	Polagawilamukalana	23 3 23
81	Kumbukgahawatta	0 0 34	91a	Polagawilamukalana (cemetery reservation and path)	1 0 23
86	Akkarawela	0 1 12	91b	Polagawilamukalana (road reservation)	0 1 17
88	Kallanchiyatisbamba	5 1 4	96	Palugahamukalana	2 2 20
88a	Kallanchiyatisbamba (road reservation)	0 2 8	98	Wewa-addarabima	1 0 7
90	Ambagahahena, Galketamullehenyaya	204 3 9	—	Roads	5 2 29
90b	Galkatamulahena (road reservation)	2 2 32	—	Streams	22 1 35
90d	Galkatamulahena	54 3 20			
90e	Galkatamulahena (road reservation)	0 3 6			1,957 1 14

and bounded as follows : on the north by the village limit of Kumbukgollewa, the village limit of Oyagama, the village limit of Talgehewa, the village limit of Puliyankulama ; on the east by the village limit of Siyambalagahawatta, the village limit of Kapirigama, the village limit of Timbiriwewa ; on the south by the village limit of Kudapuhudivula, the village limit of Talakolawewa, the village limit of Gonewa ; on the west by the village limit of Ginikatuwewa.

NOTE.—The following lots lying within the above boundaries are excluded from this part of the order, and their aggregate acreage of 633 acres 1 rood and 34 perches is not included in the acreage of 1,957 acres 1 rood and 14 perches given above :—

Preliminary plan 539.

Lot.	Name of Land.	Extent, A. R. P.	Lot.	Name of Land.	Extent, A. R. P.
A 9b	Kallanchiyakele (T. P. 269,560)	0 1 38	B 27a	Kallanchiyatisbamba (reservation for path)	1 0 33
A 9c	Kallanchiyakele	3 0 5	B 27c	Kallanchiyatisbamba	1 2 38
A 9f	Atamoragahamukalana	3 1 31	B 27d	Do.	0 2 38
A 9g	Do.	2 2 18	B 27e	Do.	0 0 33
A 9h	Do.	1 1 6	B 27f	Do.	0 2 17
A 9i	Do.	2 0 28	B 27g	Do.	0 1 14
A 43a	Kallanchiyakele	3 3 24	B 27h	Kallanchiyatisbamba (Part of T. P. 258,528)	0 3 9
A 43b	Do.	5 2 15	B 28	Siyambalagahawatta	3 0 1
A 43d	Do.	2 0 2	B 29	Ehetugahawatta	0 3 8
A 43e	Kurunduelahena	2 3 26	B 30	Weleaddarahena	0 0 4
A 43f	Kurunduelahena (reservation for ela)	1 2 4	B 31	Kongahakumbura, &c. (T. Ps. 228,154, &c.)	88 3 5
A 43g	Kurunduelahena	2 0 27	B 32	Palugahawatta	0 0 25
A 43h	Do.	2 3 37	B 33	Siyambalagahakumbura	0 0 27
A 43i	Kurunduelahena (road reservation)	1 0 15	B 34	Do.	0 0 3
A 44a	Beema-ebbe	0 3 12	B 35	Bimaalakumbura	0 0 11
A 45a	Galgodamukalana	0 1 25	B 36	Do.	0 0 1
A 46	Illakamawewa	9 3 27	B 37	Akkarawela	0 0 5
A 48	Kohombagahakumbura (T. P. 186,862, &c.)	179 1 23	B 38	Migahakumbura	0 2 1
A 48f	Kohombagaha-akarekumbura	0 3 31	B 73	Migahakele (T. P. 205,247)	1 0 0
A 49	Bimaebbekumbura	0 0 6	B 74	Kumbura-addarakele	0 0 4
A 50	Bimaebbegawawela	0 0 8	B 75	Do.	0 0 1
A 51	Do.	0 0 8	B 76	Do.	0 0 1
A 52	Do.	0 1 13	B 41	Kallanchiyakele	1 2 28
A 53	Kongahakumbura	0 0 26	B 42	Do.	7 1 38
A 54	Kohombagahakumbura	0 0 6	B 43c	Do.	0 3 5
A 55	Do.	0 1 0	B 68	Akkarahena (T. P. 225,372)	0 2 25
A 56	Akkarakumbura	0 0 9	B 69	Akkarabima (T. Ps. 202,174 and 230,765)	3 3 24
A 57	Do.	0 0 15	B 71	Godawala (pond)	0 3 9
A 58	Kurunduelakumbura	0 0 7	B 77	Palugahakumbura, &c. (T. Ps. 197,149, &c.)	52 1 34
A 59	Do.	0 0 3	B 78	Akkarakumbura	0 0 21
A 61a	Kallanchiyakele (T. P. 269,516)	2 0 25	B 79	Kumbukgahawatta	0 2 7
A 63a	Kallanchiyakele	2 1 31	B 80	Elagawawatta	0 0 14
A 63b	Do.	1 0 38	B 82	Palugahakumbura	0 0 25
A 63c	Palugahahena	5 1 30	B 83	Akkarawela	0 0 6
A 64	Akkarahena	2 3 13	B 84	Do.	0 0 3
A 65	Akkarakumbura	1 3 23	B 85	Do.	0 0 17
A 66a	Kallanchiyakele	0 1 9	B 85a	Do.	0 0 35
A 67	Akkarakumbura	12 0 18	B 87	Kadurugahawatta	7 2 13
B 12a	Parasangahahena, Kandehena	0 0 37	B 88b	Kallanchiyatisbamba	0 2 33
B 12b	Parasangahahena	0 2 30	B 90a	Galkatamulahena	0 3 0
B 12c	Parasangahahena (Part of T. P. 258,528)	0 0 39	B 90c	Do.	0 3 22
B 12d	Parasangahahena	0 0 4	B 90g	Do.	0 3 22
B 12e	Do.	0 0 22	B 99	Ehetugahawatta	0 0 37
B 13	Akkarawatta (T. Ps. 205,514, &c.)	14 1 29	B 100	Akkarakumbura (P. P. 2,441/7,601)	0 2 30
B 13f	Akkarawatta (ela reservation)	0 0 39	B 101	Wela-addarahena	0 0 5
B 14	Akkarawatta	0 0 5	C 90f	Galkatamulahena	1 0 16
B 14a	Do.	0 0 2	C 94	Akkarakumbura (T. P. 229,282)	3 0 26
B 15	Do.	0 0 13	C 95	Akkarakumbura	0 0 1
B 16	Do.	0 1 24	6	Dambagahahena (T. P. 182,624)	15 1 31
B 17	Wanelahena	0 0 33	9d	Kallanchiyakele	1 1 33
B 19b	Wekanda-addarabima	2 0 11	89	Akkarahena (T. P. 233,012)	1 1 0
B 20	Pansalawatta	3 3 12	92	Akkarahena (T. Ps. 224,782 and 194,181)	11 2 32
B 21	Akkarawatta (T. P. 162,484)	0 3 8	93	Akkarahena (T. Ps. 224,782, &c.)	3 0 11
B 22	Akkarawatta	0 1 21	97	Akkarahena (T. Ps. 235,724, &c.)	5 0 11
B 23	Mahawela	0 0 2			
B 24	Mahawela, Ihlawela	128 0 20			
B 24a	Mahawelagodabima	0 1 22			
B 25	Akkarawatta	0 0 1			
B 26	Akkarabima (T. P. 191,923)	1 2 5			



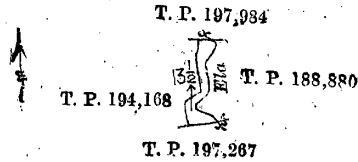
Surveyor-General's Office,
Colombo, April 5, 1911.

Scale of 32 Chains to an Inch.

A. H. G. DAWSON,
for Surveyor-General.

II.—Preliminary plan 539.

Situation : Kallanchiya village in Kende korale of Nuwarakalawiya District.
 Lot. Name of Land. Extent, A. R. P.
 13½ Akkarawatta (elá reservation) 0 0 39
 and bounded as follows : on the north by T. P. 197,984 ; on the east by T. P. 188,880 ; on the south by T.P. 197,267 ; on the west by T. P. 194,168.



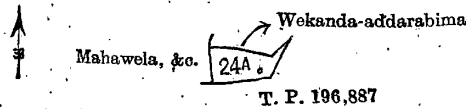
Surveyor-General's Office,
Colombo, May 8, 1911.

Scale of 8 Chains to an Inch.

A. H. G. DAWSON,
for Surveyor-General.

III.—Preliminary plan 539.

Situation : Kallanchiya village in Kende korale of Nuwarakalawiya District.
 Lot. Name of Land. Extent, A. R. P.
 24a Mahawelagodabima 0 1 22
 and bounded as follows : on the north by Wekanda-addarabima sold by the Crown ; on the east and south by T. P. 196,887 ; on the west by Mahawela, &c. (private).



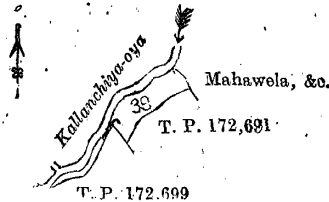
Surveyor-General's Office,
Colombo, May 8, 1911.

Scale of 8 Chains to an Inch.

A. H. G. DAWSON,
for Surveyor-General.

IV.—Preliminary plan 539.

Situation : Kallanchiya village in Kende korale of Nuwarakalawiya District.
 Lot. Name of Land. Extent, A. R. P.
 38 Migahákumbura 0 2 1
 and bounded as follows : on the north by the Kallanchiya-oya, Mahawela, &c. (private) ; on the east by T. P. 172,691 on the south by T. P. 172,699 ; on the west by the Kallanchiya-oya.



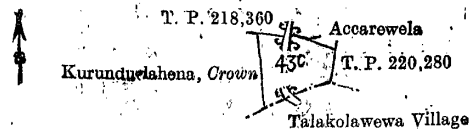
Surveyor-General's Office,
Colombo, May 8, 1911.

Scale of 8 Chains to an Inch.

A. H. G. DAWSON,
for Surveyor-General.

V.—Preliminary plan 539.

Situation : Kallanchiya village in Kende korale of Nuwarakalawiya District.
 Lot. Name of Land. Extent, A. R. P.
 43c Kallanchiyakele 0 3 5
 and bounded as follows : on the north by T. P. 218,360, Accarewela (private) ; on the east by T. P. 220,280 ; on the south by the village limit of Talakolawewa ; on the west by Kurunduolahena claimed by the Crown.




Surveyor-General's Office,
Colombo, May 8, 1911.

Scale of 8 Chains to an Inch.

A. H. G. DAWSON,
for Surveyor-General.

VI.—Preliminary plan 539.

Situation : Kallanchiya village in Kende korale of Nuwarakalawiya District.
 Lot. Name of Land. Extent, A. R. P.
 54 Kohombagahakumbura 0 0 6
 and bounded as follows : on the north and east by a stream reservation claimed by the Crown ; on the south by T. P. 169,622 ; on the west by a stream reservation claimed by the Crown.



Surveyor-General's Office,
Colombo, May 8, 1911.

Scale of 8 Chains to an Inch.

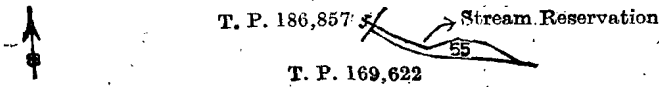
A. H. G. DAWSON,
for Surveyor-General.

VII.—Preliminary plan 539.

Situation : Kallanchiya village in Kende korale of Nuwarakalawiya District.

Lot.	Name of Land.	Extent, A. R. P.
55	Kohombagahakumbura	0 1 0

and bounded as follows : on the north and east by a stream reservation claimed by the Crown ; on the south by T. P. 169,622 ; on the west by T. P. 186,857.



Surveyor-General's Office,
Colombo, May 8, 1911.

Scale of 8 Chains to an Inch.

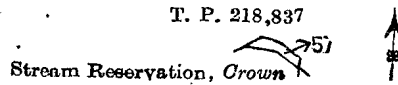
A. H. G. DAWSON,
for Surveyor-General.

VIII.—Preliminary plan 539.

Situation : Kallanchiya village in Kende korale of Nuwarakalawiya District.

Lot.	Name of Land.	Extent, A. R. P.
57	Akkarakumbura	0 0 15

and bounded as follows : on the north and east by T.P. 218,837 ; on the south by a stream reservation claimed by the Crown ; on the west by T. P. 218,837.



Surveyor-General's Office,
Colombo, May 8, 1911.

Scale of 8 Chains to an Inch.

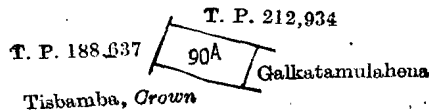
A. H. G. DAWSON,
for Surveyor-General.

IX.—Preliminary plan 539.

Situation : Kallanchiya village in Kende korale of Nuwarakalawiya District.

Lot.	Name of Land.	Extent, A. R. P.
90a	Galkatamulahena	0 3 0

and bounded as follows : on the north by T. P. 212,934 ; on the east by Galkatamulahena sold by the Crown ; on the south by Tisbamba claimed by the Crown ; on the west by T. P. 188,637.



Surveyor-General's Office,
Colombo, May 8, 1911.

Scale of 8 Chains to an Inch.

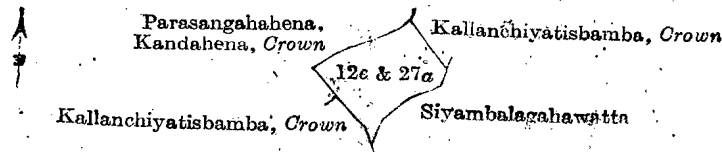
A. H. G. DAWSON,
for Surveyor-General.

X.—Preliminary plan 539.

Situation : Kallanchiya village in Kende korale of Nuwarakalawiya District.

Lot.	Name of Land.	Extent, A. R. P.
12e	Parasangahahena, Kandahena	0 0 22
27a	Kallanchiyatisbamba	1 0 33
		1 1 15

and bounded as follows : on the north by Parasangahahena, Kandahena claimed by the Crown ; on the east by Kallanchiyatisbamba claimed by the Crown ; on the south by Siyambalagahawatta claimed by Ukku Gamarala and others ; on the west by Kallanchiyatisbamba claimed by the Crown, Parasangahahena, Kandahena claimed by the Crown.



Surveyor-General's Office,
Colombo, August 21, 1911.

Scale of 8 Chains to an Inch.

A. H. G. DAWSON,
for Surveyor-General.

XI.—Preliminary plan 539.

Situation : Kallanchiya village in Kende korale of Nuwarakalawiya District.

Lot.	Name of Land.	Extent, A. R. P.
27g	Kallanchiyatisbamba	0 1 14

and bounded as follows : on the north by Kallanchiyatisbamba claimed by Appuhamy, Vel-Vidane of Pluiyankulama (part of T. P. 258,528) ; on the east by Pansalawatta claimed by Kallanchiya Pansala ; on the south by Pansalawatta claimed by Kallanchiya Pansala ; Kallanchiyatisbamba claimed by the Crown ; on the west by Parasangahahena and Kandahena claimed by the Crown.



Surveyor-General's Office,
Colombo, August 21, 1911.

Scale of 8 Chains to an Inch.


A. H. G. DAWSON,
for Surveyor-General.

XII.—Preliminary plan 539.

Situation : Kallanchiya village in Kende korale of Nuwarakalawiya District.

Lot.	Name of Land.	Extent, A. R. P.
53	Part of Kongahakumbura (abandoned paddy field)	0 0 26

and bounded as follows : on the north by T. P. 201,442 ; on the east, south, and west by Bimaebbekete claimed by the Crown.



Scale of 8 Chains to an Inch.

Surveyor-General's Office,
Colombo, August 21, 1911.A. H. G. DAWSON,
for Surveyor-General.

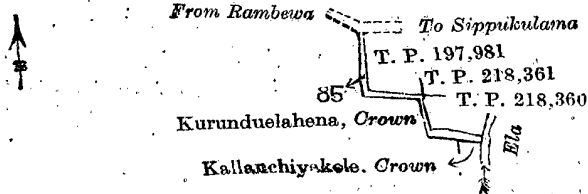
XIII.—Preliminary plan 539.

Situation : Kallanchiya village in Kende korale of Nuwarakalawiya District.

Lot.	Name of Land.	Extent, A. R. P.
85	Part of Akkarawela (abandoned paddy field)	0 0 17

and bounded as follows : on the north by the road from Rambewa to Sippukulama; T. Ps. 197,981, 218,361, and 218,360 ; on the east by an ela ; on the south by Kallanchiyakete claimed by the Crown, Kurunduelahena claimed by the Crown ; on the west by Kurunduelahena claimed by the Crown.

February 16, 1912.

W. E. WAIT,
Special Officer.

Scale of 8 Chains to an Inch.

Surveyor-General's Office,
Colombo, August 21, 1911.A. H. G. DAWSON,
for Surveyor-General.

Anuradhapura S. O. No. 701.

Order under Section 2 of "The Waste Lands Ordinances of 1897, 1899, 1900, and 1903,"
declaring Land to be Crown Property.

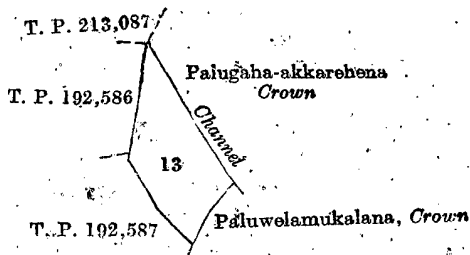
In the matter of the land commonly called or known as Paluwatta (chena), situate in the village of Turuwila, in the Ihala Medagandahe tulana of the Nuwaragam korale of the Nuwaragam palata, in the North-Central Province, and of "The Waste Lands Ordinances of 1897, 1899, 1900, and 1903."

THE notice required by section 1 of "The Waste Lands Ordinances of 1897, 1899, 1900, and 1903," having been duly published in manner prescribed by that section in respect of the above-named land (*vide* Notice No. 4,274), and no claim having been made to the said land or to any interest therein within the period of three months from the date specified in the said notice; I, Walter Ernest Wait, Special Officer appointed under section 28 of the said Ordinances, under and by virtue of the powers vested in me in that behalf by section 2 of the said Ordinances, do hereby, on February 23, 1912, order and declare that the said land, as more fully described herein below, situate in the village of Turuwila, in the Ihala Medagandahe tulana of the Nuwaragam korale of the Nuwaragam palata, in the North-Central Province, and shown as lot 13 in preliminary plan 521, and in the annexed diagram, and containing in extent 2 acres and 8 perches, is the property of the Crown.

Description of the Land referred to.

The land commonly called or known as Paluwatta (chena), situated in the village of Turuwila, in the Ihala Medagandahe tulana of the Nuwaragam korale of the Nuwaragam palata, in the North-Central Province, containing in extent 2 acres and 8 perches, shown as lot 13 in preliminary plan 521, and in the annexed diagram, and bounded as follows : on the north by T. P. 213,087 ; on the east by a channel (Palugaha-akkarehena declared to be Crown property under the Waste Lands Ordinances) ; on the south by Paluwelamukalana declared to be Crown property under the Waste Lands Ordinances, T. P. 192,587 ; on the west by T. P. 192,586.

February 23, 1912.

W. E. WAIT,
Special Officer.

Scale of 8 Chains to an Inch.

Surveyor-General's Office,
Colombo, September 19, 1911.A. H. G. DAWSON,
for Surveyor-General.