

Ceylon Government Gazette

Published by Authority.

No. 6,502 — FRIDAY, MAY 10, 1912.

PART I.—General: Minutes, Proclamations, Appointments,
and General Government Notifications.

PART II.—Legal and Judicial.

PART III.—Provincial Administration.

PART IV.—Land Settlement.

PART V.—Mercantile, Marine, Municipal, Local, &c.

Separate paging is given to each Part in order that it may be filed separately.

Part IV.—Land Settlement.

	PAGE		PAGE
Preliminary Notices	369	Final Orders	386

PRELIMINARY NOTICES.

Hambantota Notice No. 4,404.

Notice under "The Waste Lands Ordinances of 1897, 1899, 1900, and 1903."

TAKE notice that unless within three months from May 10, 1912, the persons, if any, who claim any interest in the lands hereinafter mentioned or in any one or more of such lands or to some interest therein make claim in person or in writing to the said lands or any of them or to some interest therein to W. E. Wait, Esq., Special Officer appointed under section 28 of "The Waste Lands Ordinances of 1897, 1899, 1900, and 1903," at his office at Fort, Colombo:

Such Special Officer, in pursuance of the powers vested in him by the said Ordinances, will declare by writing under his hand that the said lands or such of them, as to which no claim has been made, are the property of the Crown.

W. E. WAIT,
Special Officer.

Description of the Lands referred to.

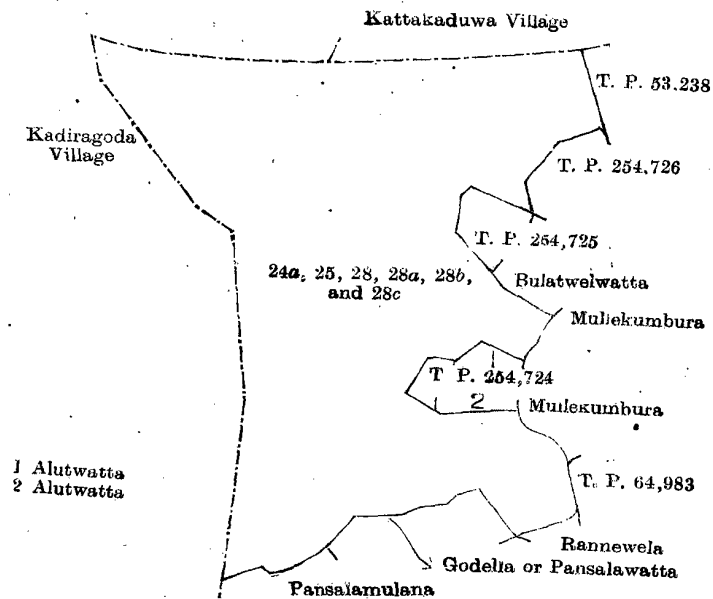
The following lots situated in the village of Ranna, in the West Giruwa pattu of the Hambantota District, in the Southern Province, as described in the annexed diagrams:—

I.—Preliminary plan 328.

Situation: Ranna village in West Giruwa pattu of Hambantota District.

Lot.	Name of Land.	Extent, A. R. P.	Lot.	Name of Land.	Extent, A. R. P.
24a ..	Godella or Pansalawatta	1 0 9	28b ..	Pitaparawatta <i>alias</i> Beligahakoratuwa	0 3 25
25 ..	Godellewatta	1 1 24	28c ..	Bodalwatta	0 3 6
28 ..	Galgodayaya, Inginiyangahahena	25 1 22			
28a ..	Ketangahawatta	0 3 6			30 1 12

and bounded as follow: : on the north by the village limit of Kadiragoda, the village limit of Kattakaduwa; on the east by T. Ps. 53,238, 254,726, and 254,725, Bulatwelwatta claimed by Goigodagamage Don Bastian, Mullekumbura claimed by Don Louis Siriwardana Dissanayaka, Alutwatta claimed by Don Andrayas Hettikapuge, T. P. 254,724, Alutwatta claimed by Don Andrayas Hettikapuge, Mullekumbura claimed by Don Louis Siriwardana Dissanayaka, T. P. 64,983; on the south by Rannewela (private), Godella or Pansalawatta (private), Pansalamulana claimed by Kottegoda Arachchi and others; on the west by the village limit of Kadiragoda.



Surveyor-General's Office,
Colombo, September 11, 1911.

Scale of 8 Chains to an Inch.

A. H. G. DAWSON,
for Surveyor-General.

II.—Preliminary plan 328.

Situation : Ranna village in West Giruwa pattu of Hambantota District.

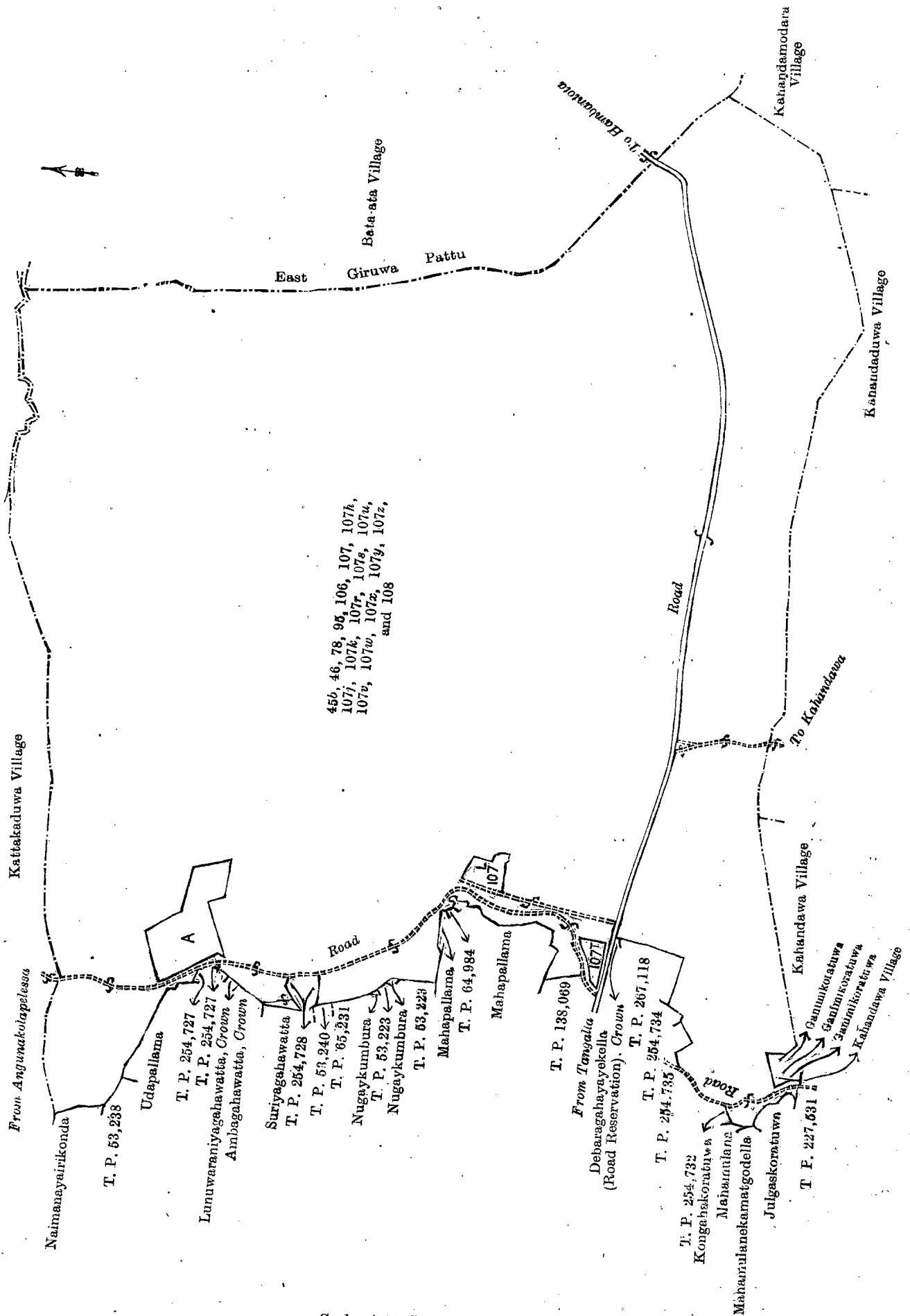
Lot.	Name of Land.	Extent, A. R. P.	Lot.	Name of Land.	Extent, A. R. P.
45b	Palugaswalakoratuwa (road reservation)	0 0 10	107j	Diulgahakoratuwa	1 0 33
46	Ketangahahena	2 2 15	107k	Diulgahakoratuwa (road reservation)	0 0 9
78	Pallameatmaga	2 2 27	107r	Ganimekoratuwa (road reservation)	0 0 12
95	Ganimekoratuwa (road reservation)	0 0 3	107s	Millagahahena (do.)	0 0 34
106	Korakahawala	1 1 25	107u	Do.	0 3 23
107	Millagahahena, Inginiyangahayaya, Wekadayaya, Aligalayaya, Julgahawatta, Palugahahena, Julgahayaya, Palamullewatta, Kongahakoratuwekella, Julmulleatmaga, Palameatmagakella, Palamulleyaya, Korakahawalahenyaya, Kiulareyaya	659 2 28	107v	Do.	0 1 24
107h	Wakadelolugahakoratuwa (road reservation)	0 0 25	107w	Do.	0 2 28
			107x	Do.	1 0 23
			107y	Millagahahena (road reservation)	0 1 2
			107z	Millagahakoratuwa	1 1 18
			108	Rannemukalana	146 0 2
					818 3 21

and bounded as follows : on the north by the village limit of Kattakaduwa ; on the east by the boundary limit of the East Giruwa pattu (the village limit of Bata-ata), the village limit of Kahandamodara ; on the south by the village limit of Kahandamodara, the village limit of Kahandaduwa, the village limit of Kahandawa, Ganimekoratuwa sold by the Crown, the village limit of Kahandawa, a road, T. P. 227,531 ; on the west by Julgaskoratuwa claimed by Bulamanage Nonnohamy, Mahamulanekamatgodella claimed by Don Siyadoris Gunawardana, Mahamulana claimed by ditto and others, Kongahakoratuwa sold by the Crown (T. P. 254,732), a road, T. Ps. 254,735, 254,734, and 267,118, Debaragahayayekella (road reservation) declared to be Crown property under the Waste Lands Ordinances, the road from Tangalla to Angunukolapelessa, T. P. 138,069, Mahapallama claimed by G. T. Duming's estate, T. P. 64,984, Mahapallama claimed by G. T. Duming's estate, T. P. 53,233, Nugekumbura claimed by A. S. Wickramasinhe, T. P. 53,233, Nugekumbura claimed by A. S. Wickramasinhe, T. Ps. 65,231, 53,240, and 254,728, Suriyagahawatta claimed by Galleannakage Allis Appu, Ambagahawatta claimed by the Crown, Lunuwerañiyagahawatta claimed by the Crown, T. P. 254,727, T. P. 254,727, Udapallama claimed by Don Louis Siriwardana Dissanayaka and others, T. P. 53,238, Naimanayairikonda claimed by Don Carolis Talpawala Vidane Kankanage and others.

NOTE.—The following lots lying within the above boundaries are excluded from this notice, and their aggregate acreage of 10 acres and 32 perches is not included in the acreage of 818 acres 3 roods and 21 perches given above :—

Preliminary plan 328.

Lot.	Name of Land.	Extent, A. R. P.	Lot.	Name of Land.	Extent, A. R. P.
A 45	T. P. 258,024	0 0 24	A 107g	T. P. 258,008	1 0 21
A 45a	Do.	0 0 10	A 107i	T. P. 254,738	2 0 16
A 107c	Wakadelolugahakoratuwa	0 3 32	107l	Lolugahawatta	1 2 20
A 107d	T. P. 254,736	1 0 8	107k	Kammalawatta	1 0 15
A 107e	T. P. 254,737	1 0 16			
A 107f	T. P. 258,048	0 3 30			10 0 32



Surveyor-General's Office,
Colombo, September 11, 1911.

Scale of 16 Chains to an Inch.

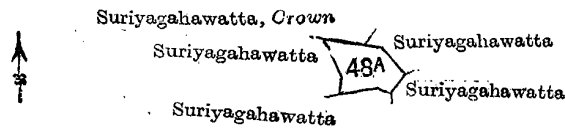
A. H. G. DAWSON,
for Surveyor-General.

III.—Preliminary plan 328.

Situation : Ranna village in West Giruwa pattu of Hambantota District.

Lot.	Name of Land.	Extent, A. R. P.
48a	Inginiyangahawatta	0 1 35

and bounded as follows : on the north by Suriyagahawatta claimed by the Crown, Suriyagahawatta claimed by Hewa Suduhakuruge Don Hamy, Vel-Vidane ; on the east by Suriyagahawatta claimed by Galleannakkage Allis Appu ; on the south by Suriyagahawatta claimed by Galleannakkage Samuel Appu ; on the west by Suriyagahawatta claimed by Ranna Padingi Patinige Appu.



Scale of 8 Chains to an Inch.

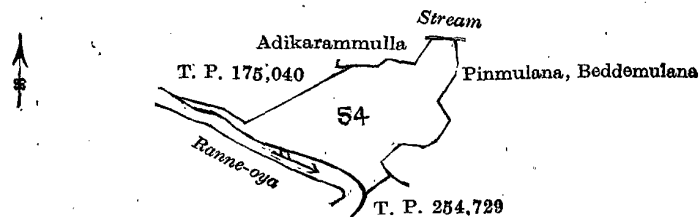
Surveyor-General's Office,
Colombo, September 11, 1911.A. H. G. DAWSON,
for Surveyor-General.

IV.—Preliminary plan 328.

Situation : Ranna village in West Giruwa pattu of Hambantota District.

Lot.	Name of Land.	Extent, A. R. P.
54	Pinmulanehena and Beddemulanehena	3 1 38

and bounded as follows : on the north by T. P. 175,040, Adikarammulla claimed by the Vidane Arachchi of Tangalla, a stream ; on the east by Pinmulana, Beddemulana claimed by Kahandawa Pansala and others ; on the south by T. P. 254,729, the Ranne-oya ; on the west by the Ranne-oya.



Scale of 8 Chains to an Inch.

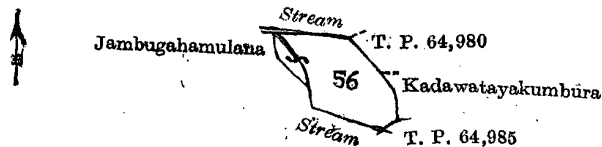
Surveyor-General's Office,
Colombo, September 11, 1911.A. H. G. DAWSON,
for Surveyor-General.

V.—Preliminary plan 328.

Situation : Ranna village in West Giruwa pattu of Hambantota District.

Lot.	Name of Land.	Extent, A. R. P.
56	Mullegahagodella	1 1 32

and bounded as follows : on the north by a stream ; on the east by T. P. 64,980, Kadawatayakumbura claimed by Don Carolis Kumarapperuma and others ; on the south by T. P. 64,985, a stream ; on the west by Jambugahamulana claimed by Andrayas Wickramasinhe and others.



Scale of 8 Chains to an Inch.

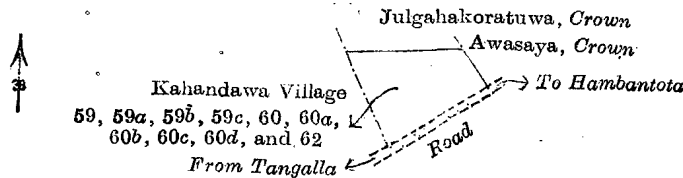
Surveyor-General's Office,
Colombo, September 11, 1911.A. H. G. DAWSON,
for Surveyor-General.

VI.—Preliminary plan 328.

Situation : Ranna village in West Giruwa pattu of Hambantota District.

Lot.	Name of Land.	Extent, A. R. P.	Lot.	Name of Land.	Extent, A. R. P.
59	Ketangahawatta	0 0 31	60b	Siyambalagahawatta	0 0 3
59a	Siyambalagahawatta	0 0 32	60c	Ketangahawatta	0 0 8
59b	Do.	0 0 38	60d	Julghakoratuwa	0 0 11
59c	Do.	0 1 13	62	Do.	0 0 35
60	Do.	0 0 1			
60a	Do.	0 0 14			1 1 26

and bounded as follows : on the north by Julghakoratuwa declared to be Crown property under the Waste Lands Ordinances ; on the east by Awasaya declared to be Crown property under the Waste Lands Ordinances ; on the south by the road from Hambantota to Tangalla ; on the west by the village limit of Kahandawa.



Surveyor-General's Office,
Colombo, September 11, 1911.

Scale of 8 Chains to an Inch.

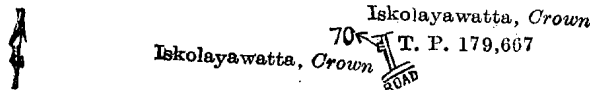
A. H. G. DAWSON,
for Surveyor-General.

VII.—Preliminary plan 328.

Situation : Ranna village in West Giruwa pattu of Hambantota District.

Lot.	Name of Land.	Extent, A. R. P.
70	Right of way (reservation)	0 0 6

and bounded as follows : on the north by Iskolewatta declared to be Crown property under the Waste Lands Ordinances ; on the east by T. P. 179,667 ; on the south by a road ; on the west by Iskolewatta declared to be Crown property under the Waste Lands Ordinances.



Surveyor-General's Office,
Colombo, September 11, 1911.

Scale of 8 Chains to an Inch.

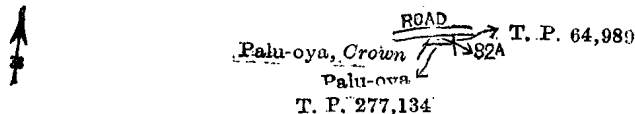
A. H. G. DAWSON,
for Surveyor-General.

VIII.—Preliminary plan 328.

Situation : Ranna village in West Giruwa pattu of Hambantota District.

Lot.	Name of Land.	Extent, A. R. P.
82a	Palu-oya	0 0 5

and bounded as follows : on the north by a road ; on the east by T. P. 64,989 ; on the south by Palu-oya sold by the Crown (T. P. 277,134) ; on the west by the Palu-oya claimed by the Crown.



Surveyor-General's Office,
Colombo, September 11, 1911.

Scale of 8 Chains to an Inch.

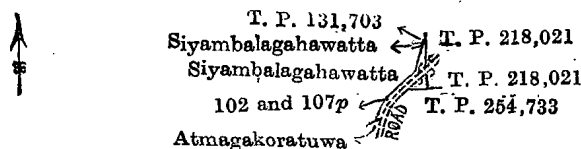
A. H. G. DAWSON,
for Surveyor-General.

IX.—Preliminary plan 328.

Situation : Ranna village in West Giruwa pattu of Hambantota District.

Lot.	Name of Land.	Extent, A. R. P.
102	Malittangahahena	0 0 12
107p	Siyambalagahawatta (road reservation)	0 0 12
		0 0 24

and bounded as follows : on the north by Siyambalagahawatta sold by the Crown (T. P. 131,703), T. P. 218,021 ; on the east by T. Ps. 218,021, 254,733, a road ; on the south by Atmagakoratuwa sold by the Crown ; on the west by Siyambalagahawatta sold by the Crown.



Surveyor-General's Office,
Colombo, September 11, 1911.

Scale of 8 Chains to an Inch.


A. H. G. DAWSON,
for Surveyor-General.

X.—Preliminary plan 328.

Situation : Ranna village in West Giruwa pattu of Hambantota District.

Lot.	Name of Land.	Extent, A. R. P.
39d	Debaragahawatta	0 1 33
39e	Polgahawatta	0 0 39
		0 2 32

and bounded as follows : on the north by Wadiyegodawatta claimed by Getamanaheengalage Jayasin Appu ; on the east by Suriyagahawatta claimed by the Crown ; on the south by Kongahawatta sold by the Crown, Polgahawattakella claimed by the Crown ; on the west by Pattiyekumburekella claimed by Andreas Wickremasingha, Pattiyekumbura claimed by Bastian Wickremasinghe.



Scale of 8 Chains to an Inch.

Surveyor-General's Office,
Colombo, February 26, 1912.

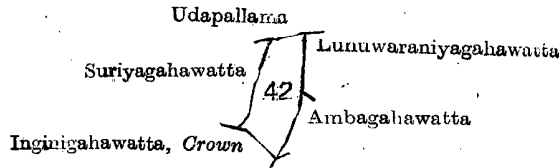
A. H. G. DAWSON,
for Surveyor-General

XI.—Preliminary plan 328.

Situation: Ranna village in West Giruwa pattu of Hambantota District.

Lot.	Name of Land.	Extent, A. R. P.
42	Suriyagahawatta	0 3 27

and bounded as follows: on the north by Udapallama claimed by Don Lewis Siriwardena Dissanayaka and others; on the east by Lunuwaraniyagahawatta sold by the Crown, Ambagahawatta sold by the Crown; on the south by Iniginigahawatta claimed by the Crown; on the west by Suriyagahawatta sold by the Crown.



Scale of 8 Chains to an Inch.

Surveyor-General's Office,
Colombo, February 26, 1912.

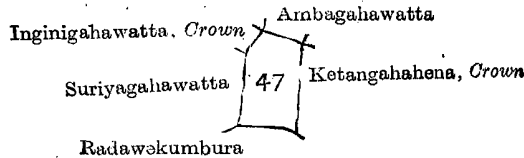
A. H. G. DAWSON,
for Surveyor-General.

XII.—Preliminary plan 328.

Situation: Ranna village in West Giruwa pattu of Hambantota District.

Lot.	Name of Land.	Extent, A. R. P.
47	Suriyagahawatta	0 3 24

and bounded as follows: on the north by Iniginigahawatta claimed by the Crown, Ambagahawatta sold by the Crown; on the east by Ketangahahena claimed by the Crown; on the south by Radawekumbura claimed by M. A. Wickramasinghe; on the west by Suriyagahawatta sold by the Crown.



Scale of 8 Chains to an Inch.

Surveyor-General's Office,
Colombo, February 26, 1912.

A. H. G. DAWSON,
for Surveyor-General.

Kurunegala Notice No. 4,405.

Notice under "The Waste Lands Ordinances of 1897, 1899, 1900, and 1903."

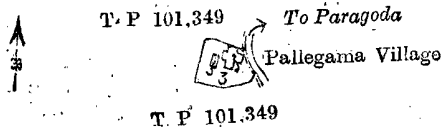
TAKE notice that unless within three months from May 10, 1912, the persons, if any, who claim any interest in the land hereinafter mentioned make claim in person or in writing to the said land or to some interest therein to J. M. Davies, Esq., Special Officer appointed under section 28 of "The Waste Lands Ordinances of 1897, 1899, 1900, and 1903," at his office at Fort, Colombo:

Such Special Officer, in pursuance of the powers vested in him by the said Ordinances, will declare by writing under his hand that the land, to which no claim has been made, is the property of the Crown.

J. M. DAVIES,
Special Officer.

Description of the Land referred to.

The land commonly called or known as Weuda Resthouse and premises, situated in the village of Yatiwilla, in the Weuda korale of the Weudawili hatpattu of the Kurunegala District, in the North-Western Province, containing in extent 1 rood and 25 perches, and shown as lot 3 in preliminary plan I,102, and in the annexed diagram, and bounded as follows: on the north by T. P. 101,349; on the east by the road from Paragoda, the village limit of Pallegama; on the south and west by T. P. 101,349.



Scale of 8 Chains to an Inch.

Surveyor-General's Office,
Colombo, April 11, 1912.

A. H. G. DAWSON,
for Surveyor-General.

Kurunegala S. O. 17—1912.

Kurunegala Notice No. 4,406.

Notice under "The Waste Lands Ordinances of 1897, 1899, 1900, and 1903."

TAKE notice that unless within three months from May 10, 1912, the persons, if any, who claim any interest in the lands hereinafter mentioned or in any one or more of such lands or to some interest therein make claim in person or in writing to the said lands or any of them or to some interest therein to J. M. Davies, Esq., Special Officer appointed under section 28 of "The Waste Lands Ordinances of 1897, 1899, 1900, and 1903," at his office at Fort, Colombo :

Such Special Officer, in pursuance of the powers vested in him by the said Ordinances, will declare by writing under his hand that the said lands or such of them, as to which no claim has been made, are the property of the Crown.

J. M. DAVIES,
Special Officer.

Description of the Lands referred to.

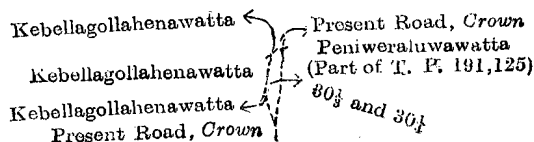
The following lots situated in the village of Wewelwala, in the Meda Pattu Korale East of the Katugampola hatpattu of the Kurunegala District, in the North-Western Province, as described in the annexed diagrams :—

I.—Preliminary plan 363.

Situation : Wewelwala village in Meda Pattu Korale East of Katugampola hatpattu of Kurunegala District.

Lot.	Name of Land.	Extent, A. R. P.
30 $\frac{1}{2}$	Peniweraluwawatta (reservation for present road) (part of T. P. 191,125)	0 0 3
30 $\frac{1}{2}$	Present road (part of T. P. 191,125)	0 0 17
		0 0 20

and bounded as follows : on the north by Kebellagollahenewatta sold by the Crown, present road claimed by the Crown ; on the east and south by Peniweraluwawatta claimed by Don Constantinu (part of T. P. 191,125) ; on the west by present road claimed by the Crown, Kebellagollahenawatta sold by the Crown.



Surveyor-General's Office,
Colombo, February 28, 1912.

Scale of 8 Chains to an Inch.

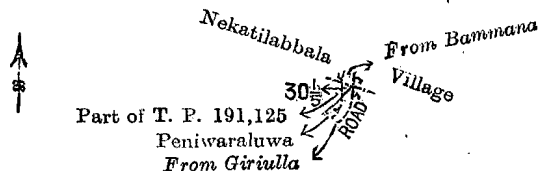
A. H. G. DAWSON,
for Surveyor-General.

II.—Preliminary plan 363.

Situation : Wewelwala village in Meda Pattu Korale East of Katugampola hatpattu of Kurunegala District.

Lot.	Name of Land.	Extent, A. R. P.
30 $\frac{1}{2}$	Present road (part of T. P. 191,125)	0 0 1

and bounded as follows : on the north by the village limit of Nekatilabbala ; on the east and south by the road from Giriulla to Bammana ; on the west by Peniweraluwa claimed by Don Constantinu Appuhamy, part of T. P. 191,125.



Surveyor-General's Office,
Colombo, February 28, 1912.

Scale of 8 Chains to an Inch.

A. H. G. DAWSON,
for Surveyor-General.

III.—Preliminary plan 363.

Situation : Wewelwala village in Meda Pattu Korale East of Katugampola hatpattu of Kurunegala District.

Lot.	Name of Land.	Extent, A. R. P.
31d	Present road	0 0 6

and bounded as follows : on the north by Talgahakanatehena claimed by the Crown ; on the east, south, and west by the road from Bammana to Giriulla.



Surveyor-General's Office,
Colombo, February 28, 1912.

Scale of 8 Chains to an Inch.

A. H. G. DAWSON,
for Surveyor-General.

IV.—Preliminary plan 363.

Situation : Wewelwala village in Meda Pattu Korale East of Katugampola hatpattu of Kurunegala District.

Lot.	Name of Land.	Extent, A. R. P.
32b	Present road	0 0 3

and bounded as follows : on the north and east by Peniweraluwawatta claimed by Don Constantinu (part of T. P. 191,125) ; on the south by present road claimed by the Crown, Peniweraluwawatta claimed by Don Constantinu ; on the west by Kebellagollahenewatta alias Peniweraluwa sold by the Crown.

Surveyor-General's Office,
Colombo, February 28, 1912.

Scale of 8 Chains to an Inch.

A. H. G. DAWSON,
for Surveyor-General.

V.—Preliminary plan 363.

Situation : Wewelwala village in Meda Pattu Korale East of Katugampola hatpattu of Kurunegala District.

Lot.	Name of Land.	Extent, A. R. P.
32d	Present road	0 0 26
46a	Halgaha-agaredeniyahena (road reservation)	0 0 4
		0 0 30

and bounded as follows : on the north by present road claimed by the Crown (part of T. P. 191,125) ; on the east by Peniweraluwatta claimed by Don Constantinu (part of T. P. 191,125), Peniweraluwa claimed by J. A. D. Constantinu Appuhamy ; on the south by Kahatagahamulapillewa sold by the Crown ; on the west by Halgaha-agaredeniyahena sold by the Crown Kebellagollahenawatta sold by the Crown.

Surveyor-General's Office,
Colombo, February 28, 1912.

Scale of 8 Chains to an Inch.

A. H. G. DAWSON,
for Surveyor-General.

VI.—Preliminary plan 363.

Situation : Wewelwala village in Meda Pattu Korale East of Katugampola hatpattu of Kurunegala District.

Lot.	Name of Land.	Extent, A. R. P.
44c	Kahatagahamulapillewa (reservation for road)	0 0 3
45d	Present road	0 0 9
		0 0 12

and bounded as follows : on the north and east by a road ; on the south by Kahatagahamulapillewa sold by the Crown ; on the west by Kahatagahamulapillewa sold by the Crown.

Surveyor-General's Office,
Colombo, February 28, 1912.

Scale of 8 Chains to an Inch.

A. H. G. DAWSON,
for Surveyor-General.

VII.—Preliminary plan 363.

Situation : Wewelwala village in Meda Pattu Korale East of Katugampola hatpattu of Kurunegala District.

Lot.	Name of Land.	Extent, A. R. P.
48a	Bammekumbura (road reservation)	0 0 3

and bounded as follows : on the north by Peniweraluwa (old road) claimed by J. A. D. Constantinu Appuhamy ; on the east and south by Bammekumbura claimed by Perumbuli Mudiyanselage Mudalihamy ; on the west by the road from Giriulla to Bammana.

Surveyor-General's Office,
Colombo, February 28, 1912.

Scale of 8 Chains to an Inch.

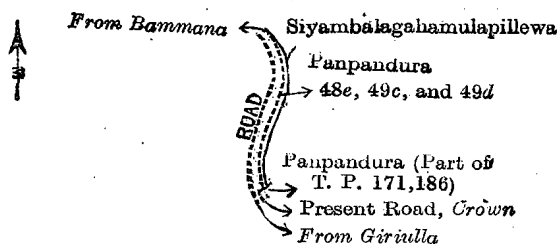
A. H. G. DAWSON,
for Surveyor-General.

VIII.—Preliminary plan 363.

Situation : Wewelwala village in Meda Pattu Korale East of Katugampola hatpattu of Kurunegala District.

Lot	Name of Land.	Extent, A. R. P.
48c	Siyambalagahamulapillewa (reservation for road)	0 0 4
49c	Present road	0 0 6
49d	Panpandura (road)	0 0 10
		0 0 20

and bounded as follows : on the north by Siyambalagahamulapillewa sold by the Crown, Panpandura sold by the Crown ; on the east by Panpandura sold by the Crown ; on the south by Panpandurahena (part of T. P. 171,186) ; on the west by the road from Giriulla to Bammana.



Surveyor-General's Office,
Colombo, February 28, 1912.

Scale of 8 Chains to an Inch.

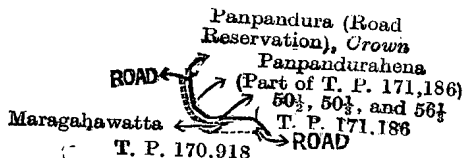
A. H. G. DAWSON,
for Surveyor-General.

IX.—Preliminary plan 363.

Situation : Wewelwala village in Meda Pattu Korale East of Katugampola hatpattu of Kurunegala District.

Lot.	Name of Land.	Extent, A. R. P.
50½	Panpandurahena (old road) (part of T. P. 171,186)	0 0 8
50½	Present road (part of T. P. 171,186)	0 0 7
56½	Road (part of T. P. 170,918)	0 0 10
		0 0 25

and bounded as follows : on the north by Panpandura (road reservation) claimed by the Crown ; on the east by Panpandurahena (part of T. P. 171,186), T. P. 171,186 ; on the south by T. P. 170,918 ; on the west by Maragahawatta sold by the Crown.



Surveyor-General's Office,
Colombo, February 28, 1912.

Scale of 8 Chains to an Inch.


A. H. G. DAWSON,
for Surveyor-General.

X.—Preliminary plan 363.

Situation : Wewelwala village in Meda Pattu Korale East of Katugampola hatpattu of Kurunegala District.

Lot.	Name of Land.	Extent, A. R. P.
56½	Road (part of T. P. 171,186)	0 0 3

and bounded as follows : on the north and east by T. P. 171,186 ; on the south and west by a road.



Surveyor-General's Office,
Colombo, February 28, 1912.

Scale of 8 Chains to an Inch.

A. H. G. DAWSON,
for Surveyor-General.

XI.—Preliminary plan 363.

Situation : Wewelwala village in Meda Pattu Korale East of Katugampola hatpattu of Kurunegala District.

Lot.	Name of Land.	Extent, A. R. P.
58c	Kahatagahamulahena (road reservation)	0 0 6

and bounded as follows : on the north by the road from Bammana to Negombo-Giriulla road, Kahatagahamulahena sold by the Crown, Kahatagahamulahena claimed by Perumboda Mudiyansele Appuhamy and others ; on the east by the village limit of Bopitiya ; on the south and west by the road from Giriulla to Negombo.



Surveyor-General's Office,
Colombo, February 28, 1912.

Scale of 8 Chains to an Inch.

A. H. G. DAWSON,
for Surveyor-General.

XII.—Preliminary plan 363.

Situation : Wewelwala village in Meda Pattu Korale East of Katugampola hatpattu of Kurunegala District.

Lot.	Name of Land.	Extent, A. R. P.
82a	Present road	0 0 7

and bounded as follows : on the north and east by Kebellagollahena alias Peniweraluwa (old road) claimed by J. A. D. Constantinu Appuhamy ; on the south by Peniweraluwa claimed by Don Constantinu Appuhamy (part of T. P. 191,125) ; on the west by Peniweraluwawatta claimed by Don Constantinu (part of T. P. 191,125).



Surveyor-General's Office,
Colombo, February 28, 1912.

Scale of 8 Chains to an Inch.

Kurunegala S. O. 18—1912.

A. H. G. DAWSON,
for Surveyor-General

Kurunegala Notice No. 4,407.

Notice under "The Waste Lands Ordinances of 1897, 1899, 1900, and 1903."

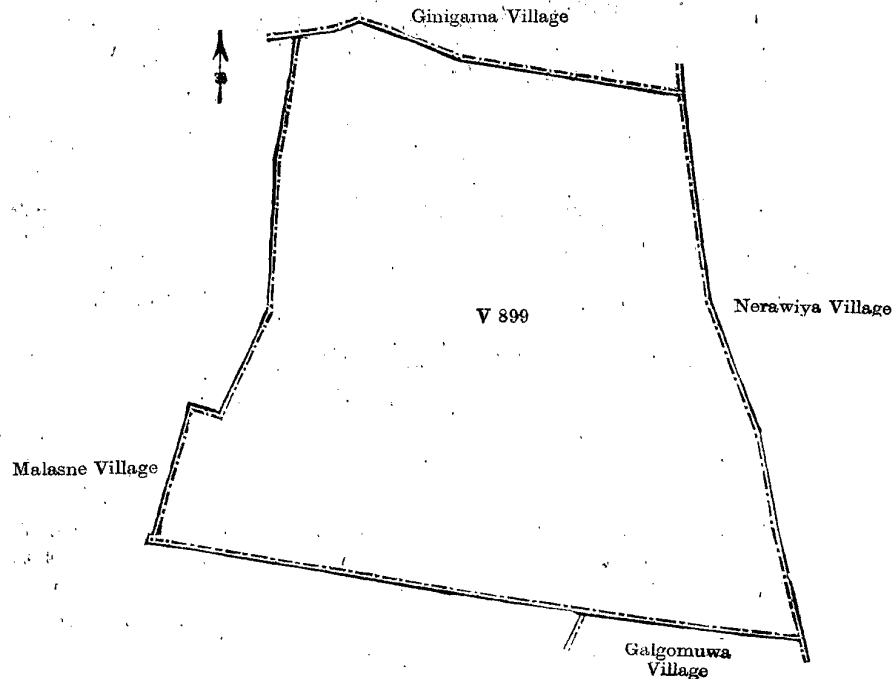
TAKE notice that unless within three months from May 10, 1912, the persons, if any, who claim any interest in the land hereinafter mentioned make claim in person or in writing to the said land or to some interest therein to J. M. Davies, Esq., Special Officer appointed under section 28 of "The Waste Lands Ordinances of 1897, 1899, 1900, and 1903," at his office at Fort, Colombo :

Such Special Officer, in pursuance of the powers vested in him by the said Ordinances, will declare by writing under his hand that the land, to which no claim has been made, is the property of the Crown.

J. M. DAVIES,
Special Officer.

Description of the Land referred to.

The land commonly called or known as Kurikotuwakele, situated in the village of Kuriikotuwa, in the Tittaweligandaha korale of the Hiriyala hatpattu of the Kurunegala District, in the North-Western Province, containing in extent 13 acres 3 roods and 6 perches, shown as lot V 899 in preliminary plan 1,943, and in the annexed diargam, and bounded as follows : on the north by the village limit of Ginigama ; on the east by the village limit of Nerawiya ; on the south by the village limit of Galgomuwa, the village limit of Malasne ; on the west by the village limit of Malasne.



Surveyor-General's Office,
Colombo, March 27, 1912.

Scale of 4 Chains to an Inch.

Kurunegala S. O. 19—1912.

A. J. WICKWAR,
for Surveyor-General.

Kurunegala Notice No. 4,408.

Notice under "The Waste Lands Ordinances of 1897, 1899, 1900, and 1903."

TAKE notice that unless within three months from May 10, 1912, the persons, if any, who claim any interest in the lands hereinafter mentioned or in any one or more of such lands make claim in person or in writing to the said lands or any of them or to some interest therein to J. M. Davies, Esq., Special Officer appointed under section 28 of "The Waste Lands Ordinances of 1897, 1899, 1900, and 1903," at his office at Fort, Colombo :

Such Special Officer, in pursuance of the powers vested in him by the said Ordinances, will declare by writing under his hand that the said lands or such of them, as to which no claim has been made, are the property of the Crown.

J. M. DAVIES,
Special Officer.

Description of the Lands referred to.

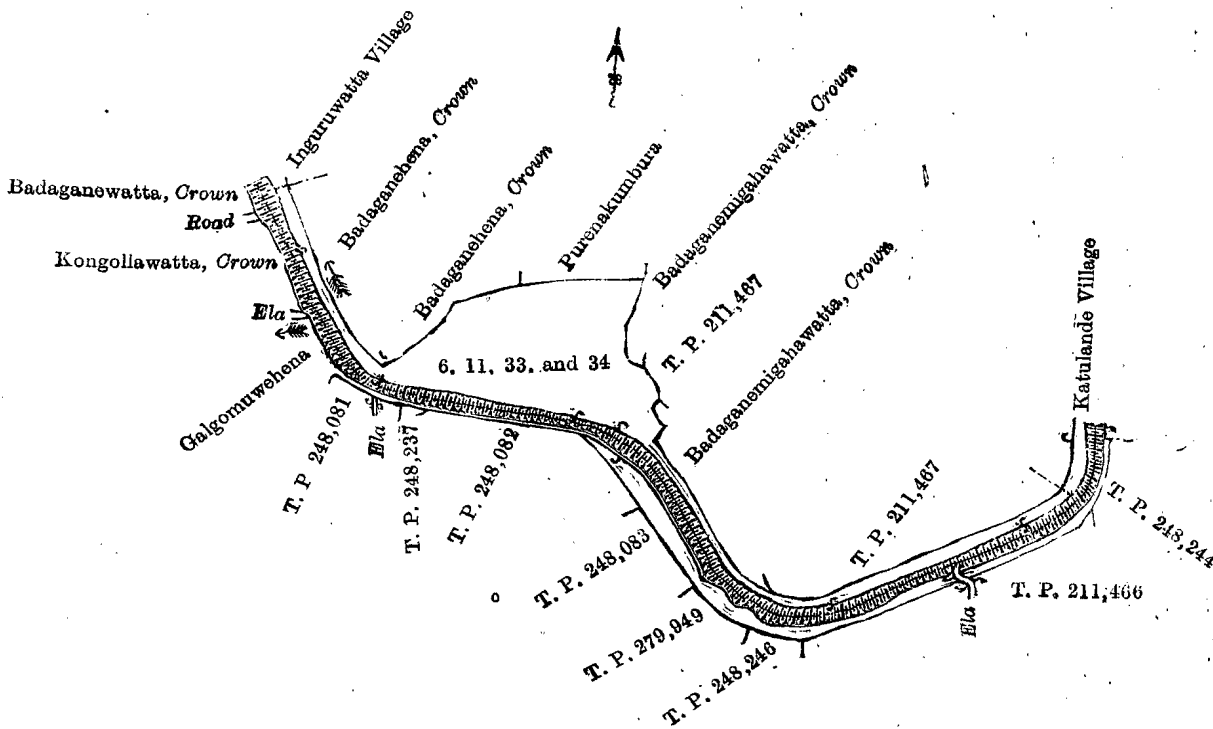
The following lots situated in the village of Badagane, in the Ihalawisideke korale of the Hiriyala hatpattu of the Kurunegala District, in the North-Western Province, as described in the annexed diagram:—

Preliminary plan 1,184.

Situation: Badagane village in Ihalawisideke korale of Kurunegala District.

Lot.	Name of Land.	Extent, A. A. P.
6	Badaganewewa (tank)	4 1 39
11	Elakanda (bund and channel)	5 0 12
33	Elakanda (bund and stream) (parts of T. P. 248,082 and T. P. 248,237)	0 0 26
34	Kanuketiyahena	1 1 25
		11 0 22

and bounded as follows: on the north by the village limit of Inguruwatta, Badaganehena claimed by the Crown, Purenakumbura (private); on the east by Badaganemigahawatta claimed by the Crown, T. P. 211,467, Badanemigahawatta claimed by the Crown, T. P. 211,467, the village limit of Katulanda; on the south by T. Ps. 248,244, 211,466, an ela, T. Ps. 248,246, 279,949, 248,083, 248,082, 248,237, an ela; on the west by T. P. 248,081, Galgomuwahena (private), an ela, Kongollawatta claimed by the Crown, a road, Badaganewatta claimed by the Crown.



Surveyor-General's Office,
Colombo, March 29, 1912.

Scale of 8 Chains to an Inch.
Kurunegala S. O. 20—1912.

A. H. G. DAWSON,
for Surveyor-General.

Ratnapura Notice No. 4,409.

Notice under "The Waste Lands Ordinances of 1897, 1899, 1900, and 1903."

TAKE notice that unless within three months from May 10, 1912, the persons, if any, who claim any interest in the lands hereinafter mentioned or in any one or more of such lands or to some interest therein make claim in person or in writing to the said lands or any of them or to some interest therein to H. O. Fox, Esq., Special Officer appointed under section 28 of "The Waste Lands Ordinances of 1897, 1899, 1900, and 1903," at his office at Fort, Colombo:

Such Special Officer, in pursuance of the powers vested in him by the said Ordinances, will declare by writing under his hand that the said lands or such of them, as to which no claim has been made, are the property of the Crown.

H. O. Fox,
Special Officer.

Description of the Lands referred to.

The following lots situated in the village of Bungiriya, in the Atakalan korale of the Ratnapura District, in the Province of Sabaragamuwa, as described in the annexed diagrams:—

I.—Preliminary plan 11.

Situation: Bungiriya village in Atakalan korale of Ratnapura District.

Lot.	Name of Land.	Extent, A. R. P.
1	Samarappuligulana Daluggalamukalana	91 3 16
14	Kaluawattahena, Pussagalahena, Manana	2 0 8
		93 3 24

and bounded as follows : on the north by the village limit of Yainna ; on the east by Niyangamalahena claimed by Liyana Patiranage Ratranhamy, Ridiwitagederawatta claimed by ditto, Kanattegederawatta claimed by Weerasuri Muhandiranlage Siribohamy and others, Udahawatta claimed by Henaka Arachchilage Mohottihamy, Atayewatta claimed by ditto, Nawalagederawatta claimed by B. M. PUNCHIMAHATMAYA, Andiyawatta claimed by ditto, Mananalagewatta claimed by ditto, Baiyaladeniya claimed by Kirianchiya and others, a water-course, Narangastennehena claimed by M. Kirianchiya and others, Delgahahena claimed by M. Kirianchiya, Welkanayamananalagewatta claimed by ditto and others, Badapissagewattaepitagulana claimed by K. Prancina and others, Epitagulanawatta claimed by ditto, Tippolawatta (private) ; on the south by the village limit of Nambuluwa ; on the west by the village limit of Howpe, the village limit of Yainna.

[For Diagram see page 381.]

II.—Preliminary plan 11.

Situation : Bungiriya village in Atakalan korale of Ratnapura District.

Lot.	Name of Land.	Extent, A. R. P.
7	Amunekirihena, Mahagalewatta, Kohuambehena, Kekillapitihena, Kekillapitipanguwa, Hallindehena, Iluktennehena, Karanekgepanguwa, Pinnatenna, Niyangamalahena, Kospeladeniyehena, Gerandiwehena, Pansalawattihena, Henakappanguwa, Kandakuttiahena, Henakarechillipanguwa, Kadewatta, Hewandeniyehehena, Nawalagepanguwa, Battigedeniyehena, Mananapanguwa, Kekagodadeniyegulana	64 0 26
18f	Kokkandeniya godawatta	0 3 25
19d	Nawalagehena	2 2 12
		67 2 23

and bounded as follows : on the north by the village limit of Yainna, the village limit of Nugawela ; on the east by the village limit of Wellandura, a path, Morapolawatta claimed by Liyana Patiranage Ratranhamy, Morapolawattedeniya claimed by ditto and others, Morapolawatta claimed by L. P. Ratranhamy, a path, the village limit of Wellandura, Mahagalawatta claimed by I. W. Kirihatana, Kadewatta claimed by ditto, a path ; on the south by Battigedeniyagoda-hena claimed by M. Babanchiya, the Egodadola, Battigedeniya claimed by Mr. Ellawala, Ratemahatmaya, Alutwatta claimed by M. Babanchiya ; on the west by Andiyawatta claimed by B. M. PUNCHIMAHATMAYA, Nawalagederawatta claimed by ditto, Hawandeniya claimed by Nawalage Mohottihamy and others, Pahalawatta claimed by H. Arachchilage Mohottihamy, Wagura, &c., claimed by H. Arachchilage Dingirihamy and others, Unagaswatta claimed by H. Arachchilage Ratranhamy, Wagura, &c., claimed by H. Arachchilage Dingirihamy and others, Ridiwitagewatta, &c., claimed by Liyana Patiranage Ratranhamy, Gerandiwehena claimed by Walumpurage Kiri Bancha and others, Gerandiyawelawatta claimed by I. W. Kiribancha, Ridiwitagewatta, &c., claimed by Liyana Patiranage Ratranhamy and others, Samarap-puligulana, &c., claimed by the Crown, the village limit of Yainna.

NOTE.—The following lots lying within the above boundaries are excluded from this notice, and their aggregate acreage of 2 roods and 36 perches is not included in the acreage of 67 acres 2 roods and 23 perches given above :—

Preliminary plan 11.

Lot.	Name of Land.	Extent, A. R. P.
13	Andiyawattadeniya	0 0 6
8	Iluktennewatta	0 2 30
		0 2 36

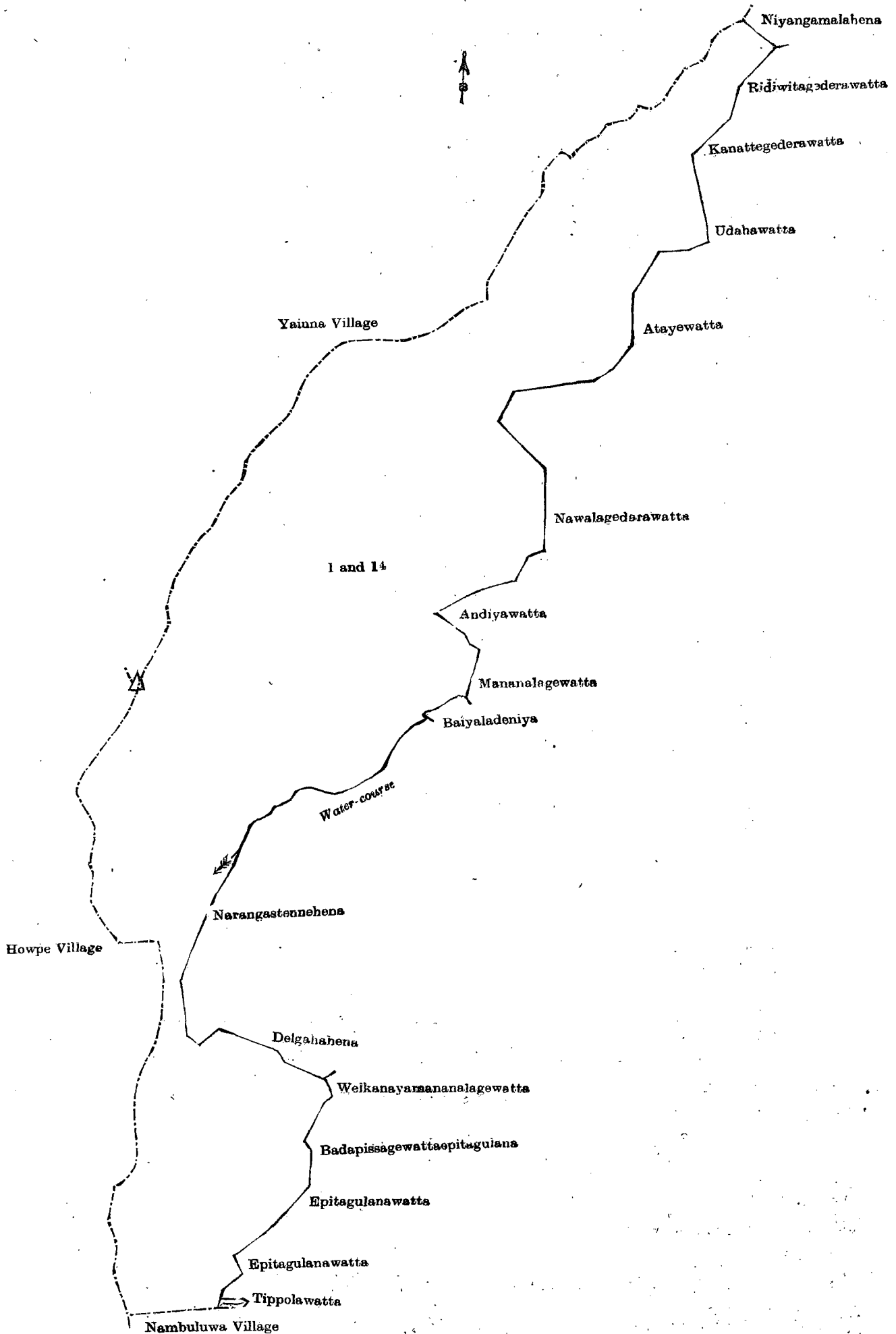
[For Diagram see page 382.]

III.—Preliminary plan 11.

Situation : Bungiriya village in Atakalan korale of Ratnapura District.

Lot.	Name of Land.	Extent, A. R. P.
18	Nindehenyaya, Malgallehena, Egodawatta, Pitadeniyahenyaya, Nagahagawahena, Moragahadolehena, Galpottihena, Ambagahahena, Battigedeniyegodahena, Alutwatta, Deniyagodahena, Delgahahena, Rukmalahena, Kattandiatalayawatta, Narangastennehena, Ranakeeriyahena, Tippoleadeniya, Tippolehena, Gallendehenyaya, Amunukarehena, Kekillapitipanguwa	181 2 29
18a	Nindehenyaya, Malgallehena (reservation for dola)	2 3 20
18b	Nindehenyaya, Gallendehena (do.)	2 3 10
18c	Nindehenyaya (do.)	3 2 20
18d	Do. (do.)	4 3 20
18h	Tippoladeniya	0 2 27
26	Kiriukkuwadeniya	0 1 3
		196 3 9

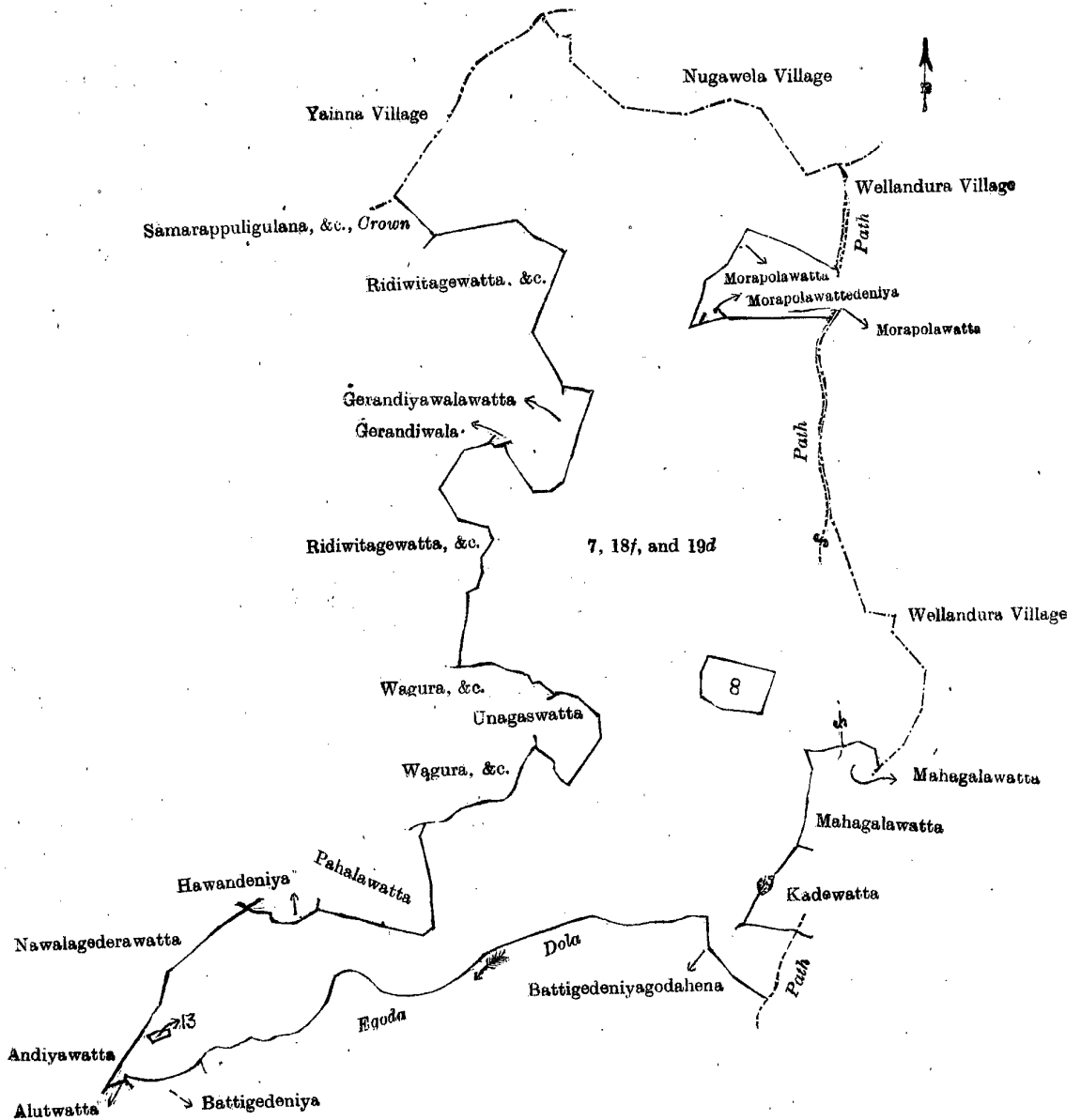
and bounded as follows : on the north by the Egodadola ; on the east by Kokkandeniya godawatta claimed by I. W. Kiri Hatane, a footpath, Nagahagawahena claimed by P. M. Siriwardanahamy, a path, Ambralinmukalana claimed by P. M. Siriwardanahamy, the Iriyaketiya-dola, Ambralinmukalana claimed by Suriya Arachchilage Dingiri Etana, Udahawalawwatta claimed by R. A. Mohottihamy and others, Udahawalawwatta (private), the Peela-dola, Radagewatta (private), Radageudahawatta claimed by Radage Alensuwahenaya, (Pettera-dola), Radagewatta (private), Deniyagodatekkawatta claimed by Radage Nandshenaya and others, Egodawatta claimed by Radage Alensuwa, Deniyagodatekkawatta claimed



Surveyor-General's Office,
Colombo, September 15, 1911.

Scale of 8 Chains to an Inch.

A. H. G. Dawson,
for Surveyor-General.



Scale of 8 Chains to an Inch.

Surveyor-General's Office,
Colombo, September 15, 1911.

A. H. G. DAWSON,
for Surveyor-General.

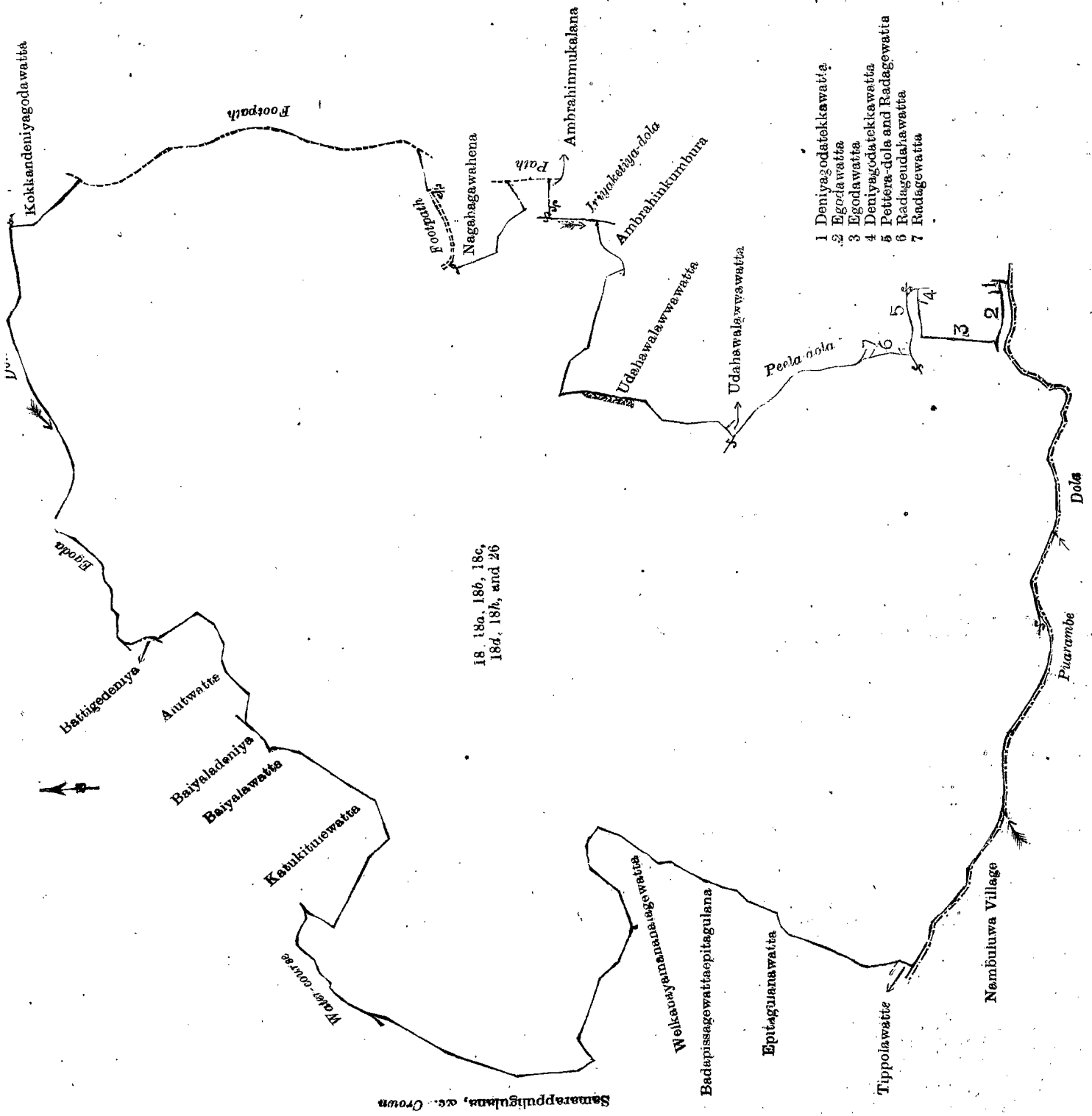
by Radage Nandahenaya and others; on the south by the Puarambe-dola; on the west by Tippolawatta (private), Epitaganawatta claimed by K. Francina and others, Badapissagewattaepitagulana claimed by ditto, Welkanayamananalagewatta claimed by M. Kirianchiya and others, Samarappuligulana, &c., claimed by the Crown, a water-course, Katukitulewatta claimed by B. M. Punchimahatmaya, Byalawatta claimed by M. Kirianchiya, Baiyaladeniya claimed by Kirianchiya and others, Alutwatta claimed by M. Babanchiya, Battigedeniya claimed by Mr. Ellawala, Ratemahatmaya.

[For Diagram see page 383.]

IV.—Preliminary plan II.

Situation: Bungiriya village in Atakalan korale of Ratnapura District.

Lot.	Name of Land.	Extent, A. R. P.
19	Nawalagehena, Amunekirihena, Tenehena, Ambagahahena, Karanakgepanguwa, Amunukarehena, Kekillapitipanguwa, Nawalagepanguwa, Kohuambehehena, Kekillapitihena, Iluktennehena	6 0 25
21	Labugamadeniya	0 0 30
22	Hiriliyaddadeniya	0 0 34
23	Tennapitahenyaya, Tippolahena, Ambarahinpanguwa, Karanekgewatta, Hewapanguwa, Hiriliyaddehena, Yakahaludenyehena, Nagahagawahena, Amerehinpanguwa, Moragahadolehena, Mananapanguwa, Labugamayadeniyehena	15 1 26
23a	Nagahagawahena	1 0 35
23b	Hiriliyaddehena	2 0 39
		25 1 29



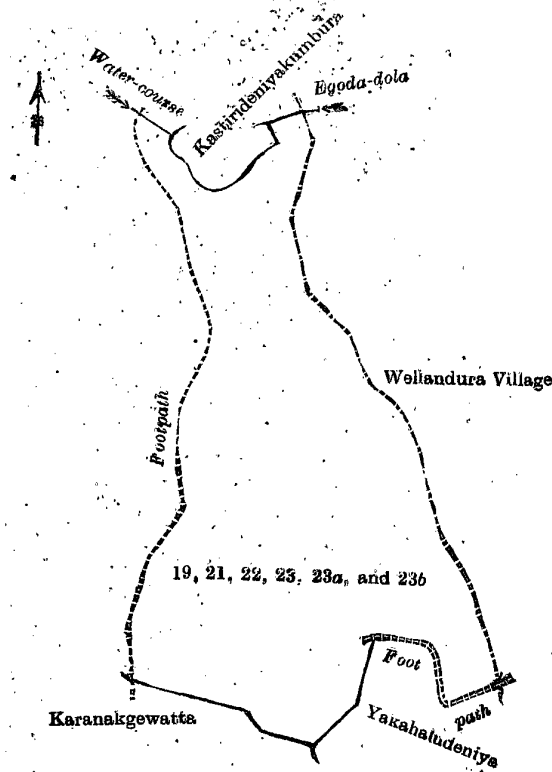
18, 18a, 18b, 18c,
18d, 18h, and 26

Scale of 8 Chains to an Inch.

Surveyor-General's Office,
Colombo, September 15, 1911.

A. H. G. DAWSON,
for Surveyor-General.

and bounded as follows: on the north by a water-course, Kastirideniyakumbura claimed by B. M. Punchimahatmaya, the Egoda-dola; on the east by the village limit of Wellandura; on the south by a footpath, Yakahaludeniyahena claimed by P. M. Siriwardanahamy, Karanagewatta claimed by K. Appuhamy; on the west by a footpath.



Surveyor-General's Office,
Colombo, September 15, 1911.

Scale of 8 Chains to an Inch.

A. H. G. DAWSON,
for Surveyor-General.

V.—Preliminary plan II.

Situation: Bungiriya village in Atakalan korale of Ratnapura District.

Lot.	Name of Land.	Extent, A. R. P.
23e	Yakahaludeniyahena	17 3 27
23f	Amumandiya	3 3 34
24	Ambrahimukalana	1 3 25
24½	Do.	0 1 22
31	Bandiyamulleatura, Tennapita-atura, Baddagehenamukalana, Karandeniyamukalana	15 3 22
32	Udahakotuwahenyaya, Pinkumburegodahena, Bogadahena, Indurawewa, Bandiyamullehena, Lindagawahena, Adanhamigepanguwa, Tiruwanagalgodahena, Moragodawatta, Moragadahena, Lindagawamandiya, Baddagewatta, Radagekumburagodamandiya, Tippolehena, Ambarahinpanguwa	38 0 38
32a	Tippolahena, Bogahakumburagodamandiya	0 1 30
32b	Baddagewatta	0 1 10
32c	Pinkumburagodahena	0 3 16
		<hr/> 79 3 24

and bounded as follows: on the north by Malgallehena claimed by Palansuri Mohottalage Siriwardanahamy, a path Karanakgewatta claimed by K. Appuhamy, Hiriliyeddehena claimed by P. M. Siriwardenahamy, a footpath, the village limit of Wellandura; on the east by the village limit of Wellandura, Bandiyamulladeniya claimed by P. Rattaranhamy, Bandiyamullepahalakella claimed by K. Appuhamy and others, Bandiyamullewatta claimed by ditto, Galwetakoratuwa claimed by K. A. Appuhamy and others, Adanhamigewatta claimed by W. M. Mohottihamy, Pahalawalawwawatta claimed by P. M. Punchimahatmaya, Asweddumawatta claimed by P. M. Charlis Appuhamy, Getana claimed by P. M. Punchimahatmaya and others, Gatengodawatta claimed by A. M. Bandulahamy, Udamuttettuwagodawatta *alias* Daulgodellawatta, claimed by L. P. Rattaranhamy and another, a dola; on the west by Pinkumbura claimed by Kapage Mohottihamy and others, the Iriyaketi-dola, Radagekumbura claimed by R. Alensuhenaya, the Iriyaketiya-dola.

NOTE.—The following lots lying within the above boundaries are excluded from this notice, and their aggregate acreage of 3 acres and 26 perches is not included in the acreage of 79 acres 3 roods and 24 perches given above:—

Lot.	Name of Land.	Extent, A. R. P.
32d	Upasakagewatta	1 2 34
32e	Moragodawatta	1 1 32
		<hr/> 3 0 26

Preliminary plan II.

Ratnapura Notice No. 4,410.

Notice under "The Waste Lands Ordinances of 1897, 1899, 1900, and 1903."

TAKE notice that unless within three months from May 10, 1912, the persons, if any, who claim any interest in the lands hereinafter mentioned or in any one or more of such lands or to some interest therein make claim in person or in writing to the said lands or any of them or to some interest therein to H. O. Fox, Esq., Special Officer appointed under section 28 of "The Waste Lands Ordinances of 1897, 1899, 1900, and 1903," at his office at Fort, Colombo :

Such Special Officer, in pursuance of the powers vested in him by the said Ordinances, will declare by writing under his hand that the said lands or such of them, as to which no claim has been made, are the property of the Crown.

H. O. Fox,
Special Officer.

Description of the Lands referred to.

The following lots situated in the village of Yatimalkaduwa Pahalagama, in the Helapallepalata Meda korale of the Ratnapura District, in the Province of Sabaragamuwa, as described in the annexed diagram :—

Preliminary plan 47. Field sheet M/21/50-58 and M/21/51-59.

Situation : Yatimalkaduwa Pahalagama village in Helapallepalata Meda korale of Ratnapura District.

Lot.	Name of Land.	Extent.	A.	R.	P.
1	Bewilelanda, Pattiyawatta, Haliyawatta, Karametiye godahenyaya, Konihawahena	..	113	1	21
3	Bebilamukalana	..	21	1	30
5	Galegodamukalana, Karametiye godamukalana	..	10	3	26
			145	2	37

and bounded as follows : on the north by the village limit of Owatura, the Katupat-oya ; on the east by the Katupat-oya, the Galaira-ara ; on the south by the village limit of Yatipasgamuwa ; on the west by the village limit of Yatimalkaduwa Udahagama, the Wewelkandure-ara, the village limit of Yatimalkaduwa Udahagama, Bogahayalakamateowita claimed by Maduwanwala Ratemahatmaya and another, Bandara-atuwewatta claimed by ditto, Dawake claimed by ditto, Karawahaira claimed by ditto, Karametiya claimed by ditto, Hatyala claimed by ditto, Diulgagoda claimed by ditto, Kongahakumbura claimed by ditto, the Katupat-oya, Bewilekumbura claimed by Maduwanwala Ratemahatmaya and another, the Katupat-oya, Galanekumbura claimed by Maduwanwala Ratemahatmaya and Mahawalattenna Ratemahatmaya the village limit of Yatimalkaduwa Udahagama, the village limit of Belimaliyadda, the village limit of Owatura.

[For Diagram see page 387.]

FINAL ORDERS.

Galle S. O. No. 234.

Order under Section 2 of "The Waste Lands Ordinances of 1897, 1899, 1900, and 1903,"
declaring Land to be Crown Property.

In the matter of the land commonly called or known as Boralanwela, situate in the village of Panangala, in the Hinidum pattu of the Galle District, in the Southern Province, and of "The Waste Lands Ordinances of 1897, 1899, 1900, and 1903."

THE notice required by section 1 of "The Waste Lands Ordinances of 1897, 1899, 1900, and 1903," having been duly published in manner prescribed by that section in respect of the above-named land (*vide* Notice No. 4,301), and no claim having been made to the said land or to any interest therein within the period of three months from the date specified in the said notice, I, Harry Chambers Toller, Special Officer appointed under section 28 of the said Ordinances, under and by virtue of the powers vested in me in that behalf by section 2 of the said Ordinances, do hereby, on March 9, 1912, order and declare that the said land, as more fully described herein below, situate in the village of Panangala, in the Hinidum pattu of the Galle District, in the Southern Province, and shown as lot 106a in preliminary plan 488 and in the annexed diagram, and containing in extent 1 rood and 1 perch, is the property of the Crown.

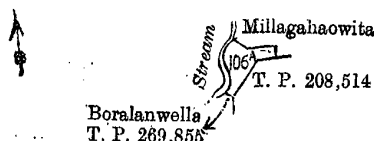
Description of the Land referred to.

The land commonly called or known as Boralanwela, situated in the village of Panangala, in the Hinidum pattu of the Galle District, in the Southern Province, containing in extent 1 rood and 1 perch, shown as lot 106a in preliminary plan 488, and in the annexed diagram, and bounded as follows : on the north by Millagahaowita claimed by Wanniachchige Pediris and others ; on the east by T. P. 208,514 ; on the south by Boralanwela sold by the Crown (T. P. 269,855) ; on the west by a stream.

Marh 9, 1912.

Field sheet O/13/8-16.

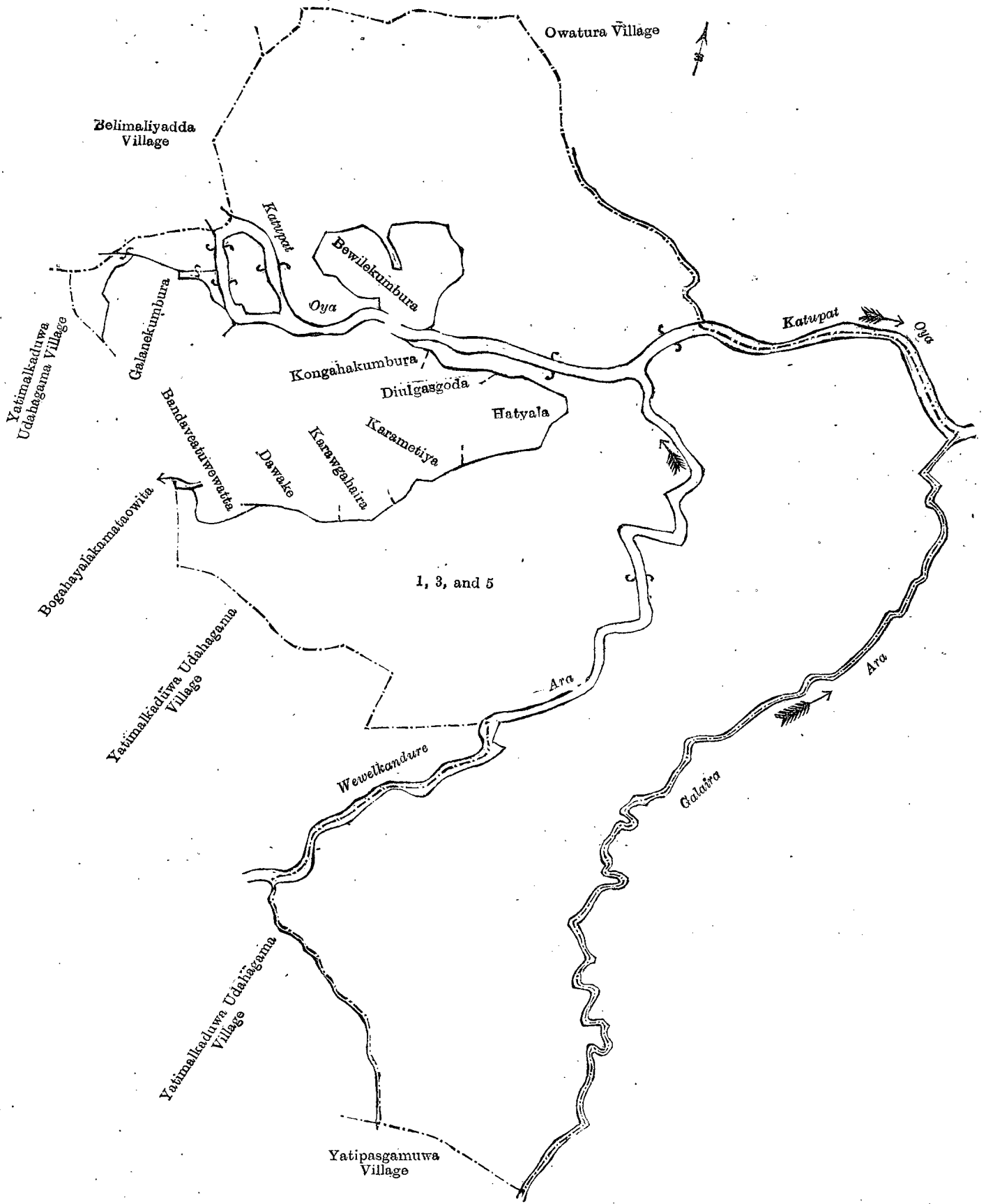
H. C. TOLLER,
Special Officer.



Surveyor-General's Office,
Colombo, October 30, 1911.

Scale of 8 Chains to an Inch.

A. H. G. DAWSON,
for Surveyor-General.



Scale of 8 Chains to an Inch.

Surveyor-General's Office,
Colombo, June 12, 1909.

Ratnapura S. O. 8—1912.

J. B. M. RIDOUT,
for Surveyor-General.

Matara S. O. No. 1,583.

Order under Section 2 of "The Waste Lands Ordinances of 1897, 1899, 1900, and 1903,"
declaring Land to be Crown Property.

In the matter of the land commonly called or known as Migahadeniyehena (path reservation), situate in the village of Diyalape, in the Weligam korale of the Matara District, in the Southern Province, and of "The Waste Lands Ordinances of 1897, 1899, 1900, and 1903."

THE notice required by section 1 of "The Waste Lands Ordinances of 1897, 1899, 1900, and 1903," having been duly published in manner prescribed by that section in respect of the above-named land (*vide* Notice No. 4,303), and no claim having been made to the said land or to any interest therein within the period of three months from the date specified in the said notice, I, Frederick Lewis, Special Officer appointed under section 28 of the said Ordinances, under and by virtue of the powers vested in me in that behalf by section 2 of the said Ordinances, do hereby, on March 9, 1912, order and declare that the said land, as more fully described herein below, situate in the village of Diyalape, in the Weligam korale of the Matara District, in the Southern Province, and shown as lot 66a in preliminary plan 545 and in the annexed diagram, and containing in extent 11 perches, is the property of the Crown.

Description of the Land referred to.

The following lot situated in the village of Diyalape, in the Weligam korale of the Matara District, in the Southern Province, as described in the annexed diagram:—

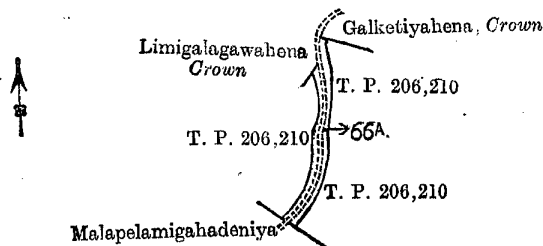
Preliminary plan 545. Field sheet O/19/22-30.
Situation: Diyalape village in Weligam korale of Matara District.

Lot.	Name of Land.	Extent, A. R. P.
66a	Migahadeniyehena (path reservation)	0 0 11

and bounded as follows: on the north by Galketiyehena declared to be the property of the Crown under the Waste Lands Ordinances; on the east by T. P. 206,210; on the south by Malapelamigahadeniya claimed by K. G. Babunhamy; on the west by T. P. 206,210, Linigalagawahena declared to be the property of the Crown under the Waste Lands Ordinances.

March 9, 1912.

FREDERICK LEWIS,
Special Officer.



Surveyor-General's Office,
Colombo, October 16, 1911.

Scale of 4 Chains to an Inch.

A. H. G. DAWSON,
for Surveyor-General.

Kurunegala S. O. No. 421.

Order under Section 2 of "The Waste Lands Ordinances of 1897, 1899, 1900, and 1903,"
declaring Land to be Crown Property.

In the matter of the land commonly called or known as Medapuraneppillewa, situate in the village of Mummana, in the Meda pattu korale of the Katugampola hatpattu of the Kurunegala District, in the North-Western Province, and of "The Waste Lands Ordinances of 1897, 1899, 1900, and 1903."

THE notice required by section 1 of "The Waste Lands Ordinances of 1897, 1899, 1900, and 1903," having been duly published in manner prescribed by that section in respect of the above-named land (*vide* Notice No. 4,264), and no claim having been made to the said land or to any interest therein within the period of three months from the date specified in the said notice, I, Norman Albert Hampton, Special Officer appointed under section 28 of the said Ordinances, under and by virtue of the powers vested in me in that behalf by section 2 of the said Ordinances, do hereby, on March 7, 1912, order and declare that the said land, as more fully described herein below, situate in the village of Mummana, in the Meda pattu korale of the Katugampola hatpattu of the Kurunegala District, in the North-Western Province, and shown as lot 10z in preliminary plan 233, and in the annexed diagram, and containing in extent 3 roods and 37 perches, is the property of the Crown.

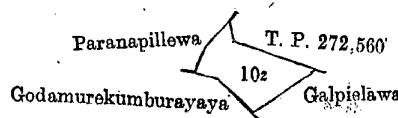
Description of the Land referred to.

The land commonly called or known as Medapuraneppillewa, situated in the village of Mummana, in the Meda pattu korale of the Katugampola hatpattu of the Kurunegala District, in the North-Western Province, containing in extent 3 roods and 37 perches, shown as lot 10z in preliminary plan 233, and in the annexed diagram, and bounded as follows: on the north by T. P. 272,560; on the east by Gampillewa sold by the Crown; on the south by Godamurekumbureyaya claimed by Manamperuma Mudiyansele Kirihamy; on the west by Paranapillewa sold by the Crown to Manamperuma Mudiyansele Kiri Banda of Mummana.

March 7, 1912.

Field sheet I/18/17-25.

N. A. HAMPTON,
Special Officer.



Surveyor-General's Office,
Colombo, September 6, 1911.

Scale of 8 Chains to an Inch.

A. H. G. DAWSON,
for Surveyor-General.

Kurunegala S. O. No. 422.

**Order under Section 2 of "The Waste Lands Ordinances of 1897, 1899, 1900, and 1903,"
declaring Lands to be Crown Property.**

In the matter of the lands commonly called or known as Gansabhawa road, Gangodahenyaya (Gansabhawa road), &c., situate in the village of Yatattawala, in the Meda Pattu Korale West of the Katugampola hatpattu of the Kurunegala District, in the North-Western Province, and of "The Waste Lands Ordinances of 1897, 1899, 1900, and 1903."

THE notice required by section 1 of "The Waste Lands Ordinances of 1897, 1899, 1900, and 1903," having been duly published in manner prescribed by that section in respect of the above-named lands (*vide* Notice No. 4,262), and no claim having been made to the said lands or to any interest therein within the period of three months from the date specified in the said notice, I, Norman Albert Hampton, Special Officer appointed under section 28 of the said Ordinances, under and by virtue of the powers vested me in that behalf by section 2 of the said Ordinances, do hereby, on February 15, 1912, order and declare that the said lands, as more fully described herein below, situate in the village of Yatattawala, in the Meda Pattu Korale West of the Katugampola hatpattu of the Kurunegala District, in the North-Western Province, and shown as lots 13b, 13c, 13aj, 13ak, 13al, 13am, 13an, 13ao, 13ap, 21d, and 29 in preliminary plan 330, and in the annexed diagrams, and containing in extent 75 acres and 17 perches, are the property of the Crown.

Description of the Lands referred to.

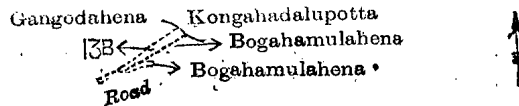
The following lots situated in the village of Yatattawala, in the Meda Pattu Korale West of the Katugampola hatpattu of the Kurunegala District, in the North-Western Province, as described in the annexed diagrams:—

I.—Preliminary plan 330.

Situation : Yatattawala village in Meda Pattu Korale West of Kurunegala District.

Lot.	Name of Land.	Extent, A. R. P.
13b	Gansabhawa road	0 0 14

and bounded as follows : on the north by Kongahadalupota claimed by R. M. Wimalahamy Arachchi ; on the east by Bogahamulahena sold by the Crown ; on the south by a road ; on the west by Gangodahena sold by the Crown.



Surveyor-General's Office,
Colombo, September 7, 1911.

Scale of 8 Chains to an Inch.

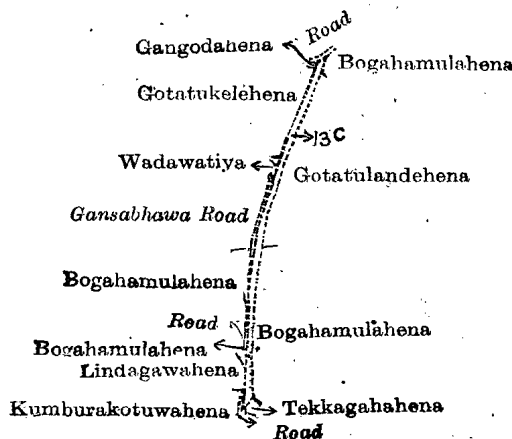
A. H. G. DAWSON,
for Surveyor-General.

II.—Preliminary plan 330.

Situation : Yatattawala village in Meda Pattu Korale West of Kurunegala District.

Lot.	Name of Land.	Extent, A. R. P.
13c	Gansabhawa road	0 1 20

and bounded as follows : on the north by a road ; on the east by Bogahamulahena sold by the Crown, Gotatulandehena sold by the Crown, Bogahamulahena sold by the Crown ; on the south by Tekkagahahena sold by the Crown, a road ; on the west by Kumburakotuwehena sold by the Crown, Lindagawahena sold by the Crown, Bogahamulahena sold by the Crown, a road, Bogahamulahena sold by the Crown, a Gansabhawa road, Wadawatiya sold by the Crown, Gotatukeléhena sold by the Crown, Gangodahena sold by the Crown.



Surveyor-General's Office,
Colombo, September 7, 1911.

Scale of 8 Chains to an Inch.

A. H. G. DAWSON,
for Surveyor-General.

III.—Preliminary plan 330.

Situation : Yatattawala village in Meda Pattu Korale West of Kurunegala District.

Lot.	Name of Land.	Extent, A. R. P.
13aj	Gangodahenyaya (Gansabhawa road)	0 0 1

and bounded as follows : on the north by Gangodahena sold by the Crown ; on the east and south by a Gansabhawa road ; on the west by Gangodahena sold by the Crown.



Surveyor-General's Office,
Colombo, September 7, 1911.

Scale of 8 Chains to an Inch.

A. H. G. DAWSON,
for Surveyor-General.

IV.—Preliminary plan 330.

Situation : Yatattawala village in Meda Pattu Korale West of Kurunegala District.

Lot.	Name of Land.	Extent, A. R. P.
13ak	Bogahamulahena (road)	0 0 3

and bounded as follows : on the north by a Gansabhawa road ; on the east and south by Bogahamulahena sold by the Crown ; on the west by a Gansabhawa road.



Surveyor-General's Office,
Colombo, September 7, 1911.

Scale of 8 Chains to an Inch.

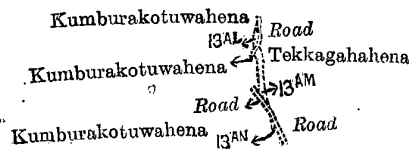
A. H. G. DAWSON,
for Surveyor-General.

V.—Preliminary plan 330.

Situation : Yatattawala village in Meda Pattu Korale West of Kurunegala District.

Lot.	Name of Land.	Extent, A. R. P.
13al	Kumburakotuwehena (Gansabhawa road)	0 0 2
13am	Tekkagahahena (do.)	0 0 11
13an	Kumburakotuwehena (do.)	0 0 3
		0 0 16

and bounded as follows : on the north by Kumburakotuwehena sold by the Crown, a road ; on the east by Tekkagahahena sold by the Crown, a road ; on the south by Kumburakotuwehena sold by the Crown, a road ; on the west by Kumburakotuwehena sold by the Crown.



Surveyor-General's Office,
Colombo, September 7, 1911.

Scale of 8 Chains to an Inch.

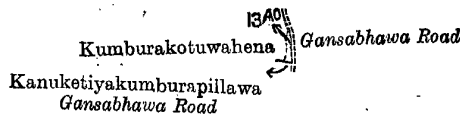
A. H. G. DAWSON,
for Surveyor-General.

VI.—Preliminary plan 330.

Situation : Yatattawala village in Meda Pattu Korale West of Kurunegala District.

Lot.	Name of Land.	Extent, A. R. P.
13ao	Kumburakotuwehena (road)	0 0 6

and bounded as follows : on the north and east by a Gansabhawa road ; on the south by Kanuketiyakumburepillewa (Gansabhawa road) ; on the west by Kumburakotuwehena sold by the Crown.



Surveyor-General's Office,
Colombo, September 7, 1911.

Scale of 8 Chains to an Inch.

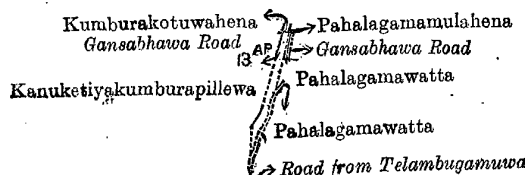
A. H. G. DAWSON,
for Surveyor-General.

VII.—Preliminary plan 330.

Situation : Yatattawala village in Meda Pattu Korale West of Kurunegala District.

Lot.	Name of Land.	Extent, A. R. P.
13ap	Kanuketiyakumburepillewa (Gansabhawa road)	0 0 27

and bounded as follows : on the north by Kumburakotuwehena (Gansabhawa road) ; on the east by Pahalamamulahena sold by the Crown, a Gansabhawa road, Pahalamawatta sold by the Crown, a Gansabhawa road ; on the south by a Gansabhawa road ; on the west by Kanuketiyakumburepillewa sold by the Crown.



Surveyor-General's Office,
Colombo, September 7, 1911.

Scale of 8 Chains to an Inch.

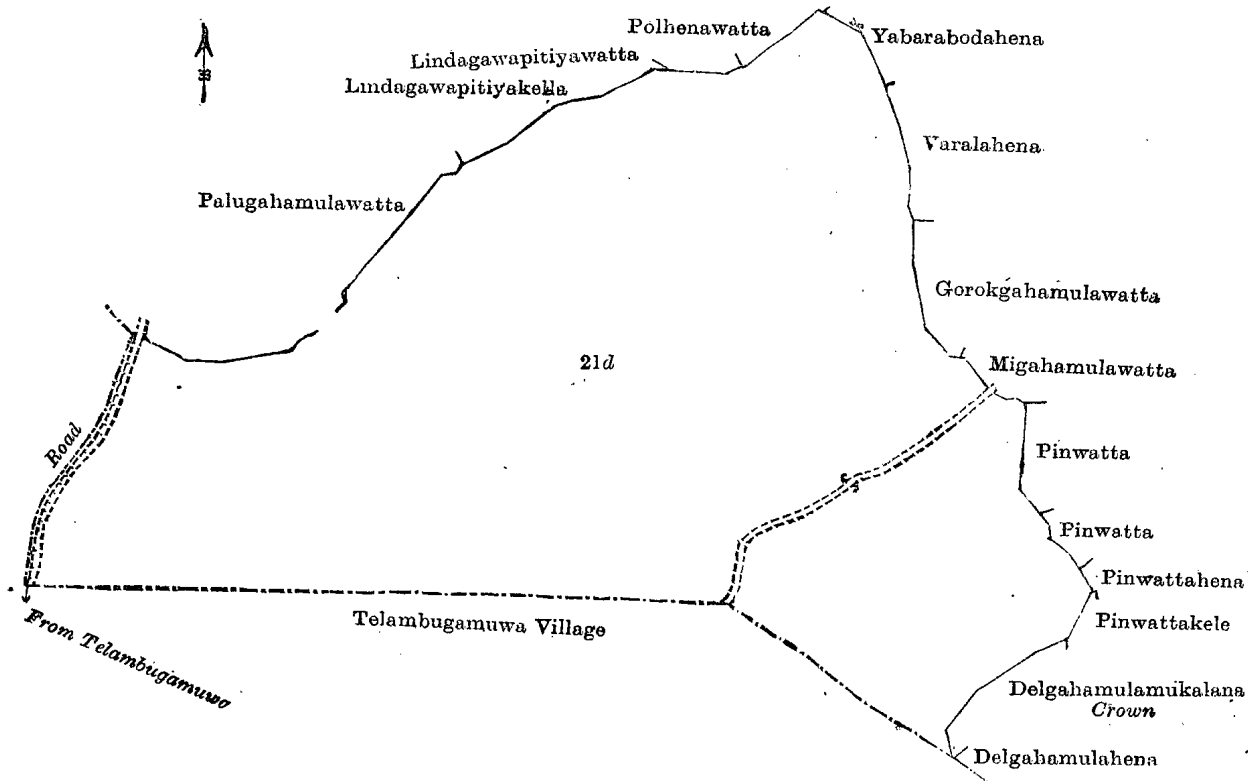
A. H. G. DAWSON,
for Surveyor-General.

VIII.—Preliminary plan 330.

Situation : Yatattawala village in Meda Pattu Korale West of Kurunegala District.

Lot.	Name of Land.	Extent, A. R. P.
21d	Kunmetiyamukalana	69 0 35

and bounded as follows : on the north by Palugahamulawatta sold by the Crown, Lindagawapitiyekella sold by the Crown, Lindagawapitiyawatta sold by the Crown, Polhenawatta sold by the Crown, Yabarabodahena sold by the Crown ; on the east by Yabarabodahena sold by the Crown, Varalahena sold by the Crown, Gorakgahamulawatta sold by the Crown, Migahamulawatta sold by the Crown, Pinwatta sold by the Crown, Pinwattakele sold by the Crown, Delgahamulamukalana claimed by the Crown, Delgahamulahena claimed by Jayasundara Mudiyansele Anigehany and others ; on the south by the village limit of Telambugamuwa ; on the west by a road.



Surveyor-General's Office,
Colombo, September 7, 1911.

Scale of 8 Chains to an Inch.

A. H. G. DAWSON,
for Surveyor-General.

IX.—Preliminary plan 330.

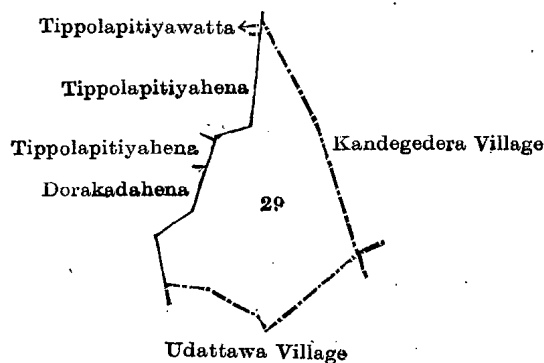
Situation : Yatattawala village in Meda Pattu Korale West of Kurunegala District.

Lot.	Name of Land.	Extent, A. R. P.
29	Yatatawelamukalana	5 0 15

and bounded as follows : on the north and east by the village limit of Kandegedara ; on the south by the village limit of Udattawa ; on the west by Dorakadahena sold by the Crown, Tippolapitiyahena sold by the Crown, Tippolapitiyawatta sold by the Crown.

February 15, 1912.

N. A. HAMPTON,
Special Officer.



Surveyor-General's Office,
Colombo, September 7, 1911.

Scale of 8 Chains to an Inch.

A. H. G. DAWSON,
for Surveyor-General.