

# Ceylon Government Gazette

Published by Authority.

No. 6,503 — FRIDAY, MAY 17, 1912.

PART I.—General: Minutes, Proclamations, Appointments,  
and General Government Notifications.

PART II.—Legal and Judicial.

PART III.—Provincial Administration.

PART IV.—Land Settlement.

PART V.—Mercantile, Marine, Municipal, Local, &c.

*Separate paging is given to each Part in order that it may be filed separately.*

## Part IV.—Land Settlement.

	PAGE	PAGE	
Preliminary Notices .. .. .	393	Final Orders .. .. .	396

### PRELIMINARY NOTICES.

#### Kurunegala Notice No. 4,411.

#### Notice under "The Waste Lands Ordinances of 1897, 1899, 1900, and 1903."

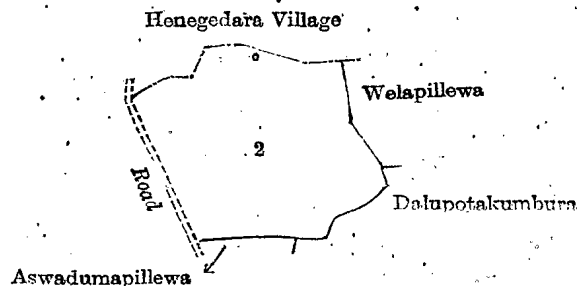
TAKE notice that unless within three months from May 17, 1912, the persons, if any, who claim any interest in the land hereinafter mentioned make claim in person or in writing to the said land or to some interest therein to J. M. Davies, Esq., Special Officer appointed under section 28 of "The Waste Lands Ordinances of 1897, 1899, 1900, and 1903," at his office at Fort, Colombo:

Such Special Officer, in pursuance of the powers vested in him by the said Ordinances, will declare by writing under his hand that the land, to which no claim has been made, is the property of the Crown.

J. M. DAVIES,  
Special Officer.

#### *Description of the Land referred to.*

The land commonly called or known as Paragahakotuwwewa, situated in the village of Nebilikumbura, in the Ihawalawisideke korale of the Hiriyala hatpattu of the Kurunegala District, in the North-Western Province, containing in extent 6 acres and 37 perches, and shown as lot 2 in preliminary plan 240, and in the annexed diagram, and bounded as follows: on the north by the village limit of Henegedara; on the east by Welapillewa claimed by Koswatta Rala, Dalupotakumbura claimed by Tikiri Banda Delwita; on the south by Dalupotakumbura claimed by Tikiri Banda Delwita, Aswadumapillewa claimed by Ukkuhamy and others; on the west by a road.



Surveyor-General's Office.  
Colombo, April 1, 1912.

Scale of 8 Chains to an Inch.

Kurunegala S. O. 21—1912.

A. H. G. DAWSON,  
for Surveyor-General.

**Kurunegala Notice No. 4,412.****Notice under "The Waste Lands Ordinances of 1897, 1899, 1900, and 1903."**

TAKE notice that unless within three months from May 17, 1912, the persons, if any, who claim any interest in the lands hereinafter mentioned or in any one or more of such lands make claim in person or in writing to the said lands or any of them or to some interest therein to J. M. Davies, Esq., Special Officer appointed under section 28 of "The Waste Lands Ordinances of 1897, 1899, 1900, and 1903," at his office at Fort, Colombo:

Such Special Officer, in pursuance of the powers vested in him by the said Ordinances, will declare by writing under his hand that the said lands or such of them, as to which no claim has been made, are the property of the Crown.

J. M. DAVIES,  
Special Officer.

*Description of the Lands referred to.*

The following lots situated in the village of Galgomagama, in the Tittaweligandahe korale of the Hiriyala hatpattu of the Kurunegala District, in the North-Western Province, as described in the annexed diagram:—

## Preliminary plan 1,943.

Situation: Galgomagama village in Tittaweligandahe korale of Kurunegala District.

Lot.	Name of Land.	Extent, A. R. P.
W 899	Amuneyaya	17 1 6
D 900	Galgamagamaela	0 0 17
F 901	Migahakumbura	0 3 6
O 901	Do.	1 3 36
P 901	Galpottayaya, Helambagahamulahena, Kongahamulagala, Welabodayaya, Kahatagahamula-alutaswedduma, Madagalladalupotehena	80 0 36
P 901a	Galpottayaya (road reservation)	0 0 24
U 901	Kongahamulahenakebella	1 0 9
		101 2 14

and bounded as follows: on the north by the village limit of Kurivikotuwa, the village limit of Nerawiya; on the east by the village limit of Tittawelgala (Ambagahayaya-ela); on the south by the road from Kumbuketiya to Nikadalupota, the village limit of Dodanwatawana, the village limit of Dangolla, the boundary of Mahagalboda Egoda korale, Getakulawa village; on the west by the boundary of Mahagalboda Egoda korale, the village limit of Getakulawa, the village limit of Malasne.

NOTE.—The following lots lying within the above boundaries are excluded from this notice, and their aggregate acreage of 2 acres 3 roods and 1 perch is not included in the acreage of 101 acres 2 roods and 14 perches given above:—

Lot.	Name of Land.	Preliminary plan 1,943.	Extent, A. R. P.
B 900	Amunekumbura	.. ..	0 3 7
C 900	Kongahakumbura	.. ..	1 3 34
			2 3 1

[For Diagram see page 395.]

**Kurunegala Notice No. 4,413.****Notice under "The Waste Lands Ordinances of 1897, 1899, 1900, and 1903."**

TAKE notice that unless within three months from May 17, 1912, the persons, if any, who claim any interest in the lands hereinafter mentioned or in any one or more of such lands make claim in person or in writing to the said lands or any of them or to some interest therein to J. M. Davies, Esq., Special Officer appointed under section 28 of "The Waste Lands Ordinances of 1897, 1899, 1900, and 1903," at his office at Fort, Colombo:

Such Special Officer, in pursuance of the powers vested in him by the said Ordinances, will declare by writing under his hand that the said lands or such of them, as to which no claim has been made, are the property of the Crown.

J. M. DAVIES,  
Special Officer.

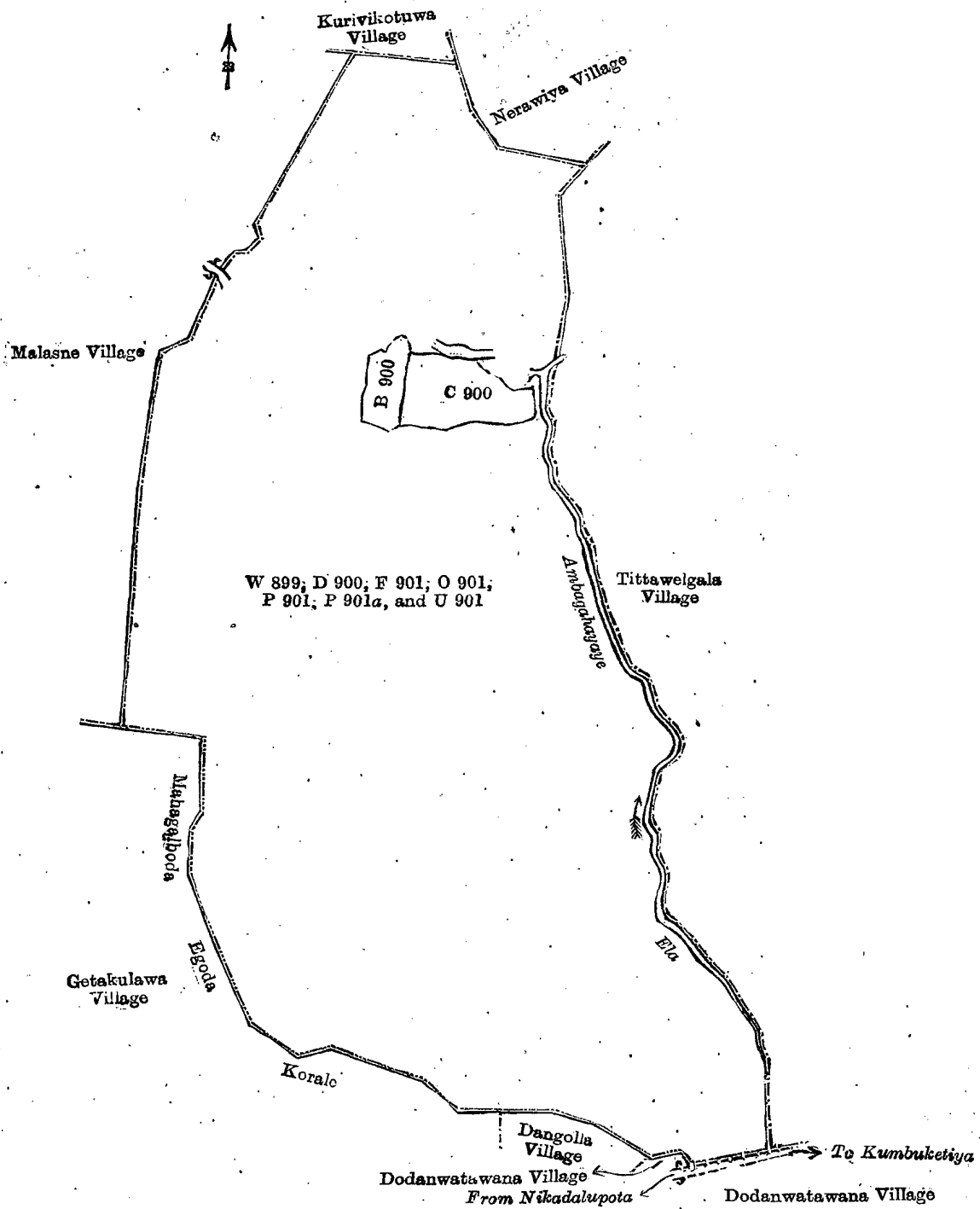
*Description of the Lands referred to.*

The following lots situated in the village of Maha Kiwula, in the Tittaweligandahe korale of the Hiriyala hatpattu of the Kurunegala District, in the North-Western Province, as described in the annexed diagram:—

## Preliminary plan 1,943.

Situation: Maha Kiwula village in Tittaweligandahe korale of Kurunegala District.

Lot.	Name of Land.	Extent, A. R. P.
9861	Tuduwa	0 2 35
9862	Demodaramukalana	5 2 30
O 899	Galakumbura	8 1 6
P 899	Migahamulahena	46 0 0
Q 899	Bakmigahamulahena	1 0 24
		61 3 15



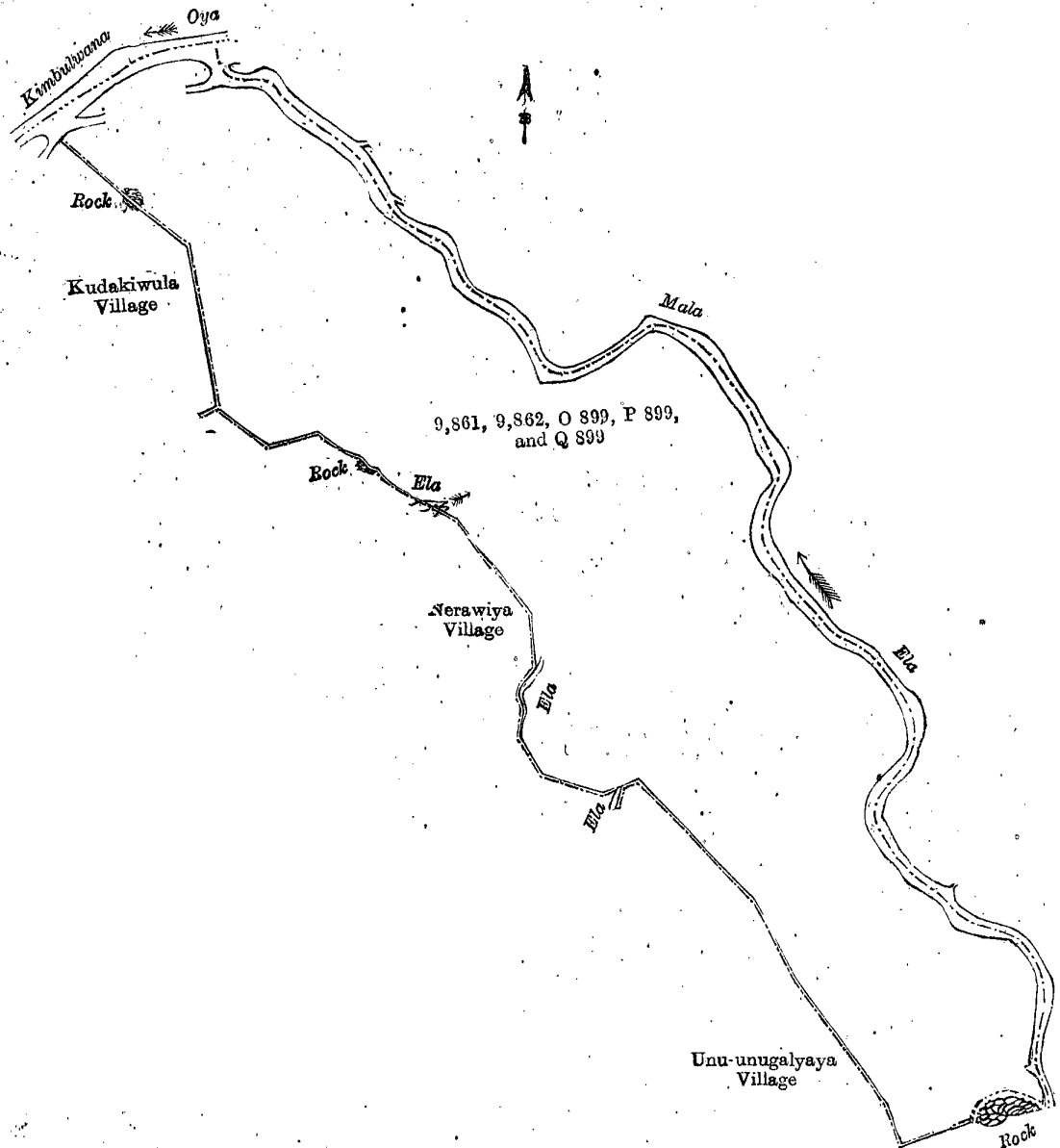
Surveyor-General's Office,  
Colombo, April 2, 1912.

Scale of 8 Chains to an Inch.

A. J. WICKWAR,  
for Surveyor-General.

Kurunegala S. O. 22—1912.

and bounded as follows : on the north by the Kimbulwana-oya, the Mala-ela ; on the east by the Mala-ela ; on the south by a rock, the village limit of Unu-unugalyaya ; on the west by the village limit of Unu-unugalyaya, ara ela, the village limit of Nerawiya, the village limit of Kuda Kiwula.



Surveyor-General's Office,  
Colombó, April 2, 1912.

Scale of 8 Chains to an Inch.

Kurunegala S. O. 23—1912.

A. J. WICKWAR,  
for Surveyor-General.

## FINAL ORDERS.

Matara S. O. No. 1,584.

Order under Section 4, Sub-section (1), of "The Waste Lands Ordinances of 1897, 1899 1900, and 1903,"  
declaring Land to be Crown Property.

In the matter of the land commonly called or known as Bogahaowita, situate in the village of Akuressa, in the Weligam korale of the Matara District, in the Southern Province, and of "The Waste Lands Ordinances of 1897, 1899, 1900, and 1903."

WHEREAS in pursuance of section 1 of the said Ordinances it was duly notified on March 5, 1909, that if no claim to the land commonly called or known as Bogahaowita, situate in the village of Akuressa, in the Weligam korale in the Matara District, in the Southern Province, containing in extent 2 roods and 35 perches, and shown as lot 32 in preliminary plan 179, and in the annexed diagram, was made to Frederick Lewis, Special Officer appointed under section 28 of the said Ordinances, within the period of three months from the date specified in such notice, such land would be declared the property of the Crown, and dealt with on account of the Crown (*vide* Notice No. 3,352):

And whereas Kodagoda Liyanage Balahamy of Akuressa made claim thereto, and whereas the said claimant has withdrawn her claim to the said land, I, Frederick Lewis, Special Officer appointed under section 28 of the said Ordinances, under and by virtue of the powers vested in me in that behalf by section 4 of the said Ordinances, do hereby, on March 9, 1912, order and declare under section 4, sub-section (1), of the said Ordinances, that the said land, as more fully described herein below, is the property of the Crown.

*Description of the Land referred to.*

The following lot situated in the village of Akuressa, in the Weligam korale of the Matara District, in the Southern Province, as described in the annexed diagram:—

Preliminary plan 179. Field sheet O/19/39-47.

Situation: Akuressa village in Weligam korale of Matara District.

Lot.	Name of Land.	Extent, A. R. P.
32	Bogahaowita	0 2 35

and bounded as follows: on the north by the road from Maliduwa to Matara-Deniyaya road, Kapiyangodawatta belonging to the Crown; on the east by Alutowitawatta claimed by K. K. Don Davith; on the south by Netulgahawagura claimed by Hewakatuwandeniyage Don Davith; on the west by Netulgahawagura claimed by Hewakatuwandeniyage Don Davith, Kebellagahaowita declared to be the property of Kodagoda Liyanage Balahamy under the Waste Lands Ordinances.

March 9, 1912.

FREDERICK LEWIS,  
Special Officer.



Surveyor-General's Office,  
Colombo, February 6, 1912.

Scale of 8 Chains to an Inch.

A. H. G. DAWSON,  
for Surveyor-General.

**Matara S. O. No. 1,585.**

Order under Section 4, Sub-section (1), of "The Waste Lands Ordinances of 1897, 1899, 1900, and 1903," admitting Lands to be Private Property.

In the matter of the lands commonly called or known as Hinedumage-owita, Kabellagaha-owita, situate in the village of Akuressa, in the Weligam korale of the Matara District, in the Southern Province, and of "The Waste Lands Ordinances of 1897, 1899, 1900, and 1903."

WHEREAS in pursuance of section 1 of the said Ordinances it was duly notified on March 5, 1909, that if no claim to the lands commonly called or known as Hinedumage-owita, Kabellagaha-owita, situate in the village of Akuressa, in the Weligam korale of the Matara District, in the Southern Province, containing in extent 1 acre and 34 perches, and shown as lots 32a and 32b in preliminary plan 179, and in the annexed diagram, was made to Frederick Lewis, Special Officer appointed under section 28 of the said Ordinances, within the period of three months from the date specified in such notice, such lands would be declared the property of Crown, and dealt with on account of the Crown (*vide* Notice No. 3,352):

And whereas Kodagoda Liyanage Balahamy of Akuressa made claim thereto, and I, Frederick Lewis, Special Officer appointed under section 28 of the said Ordinances, made due inquiry into such claim, I do hereby admit the claim of the said claimant to the said lands, as more fully described herein below, under section 4, sub-section (1), of the said Ordinances.

*Description of the Lands referred to.*

The following lots situated in the village of Akuressa, in the Weligam korale of the Matara District, in the Southern Province, as described in the annexed diagram:—

Preliminary plan 179. Field sheet O/19/39-47.

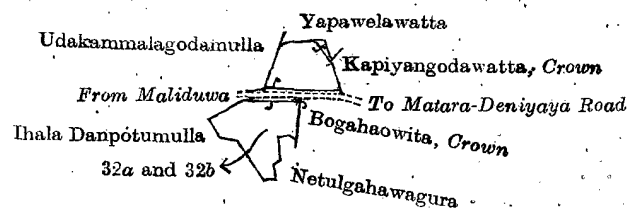
Situation: Akuressa village in Weligam korale of Matara District.

Lot.	Name of Land.	Extent, A. R. P.
32a	Hinedumage-owita	0 2 5
32b	Kabellagaha-owita	0 2 29
		1 0 34

and bounded as follows: on the north by Yapawelawatta claimed by A. D. Don Mathes and others; on the east by Yapawelawatta claimed by A. D. Don Mathes and others, Kapiyangodawatta belonging to the Crown, the road from Maleduwa to Matara-Deniyaya road, Bogahaowita declared to be the property of the Crown under the Waste Lands Ordinances; on the south by Netulgahawagura claimed by Hewakatuwandeniyage Don Davith; on the west by Netulgahawagura claimed by Hewakatuwandeniyage Don Davith, Ihala danpotumulla claimed by Don Dines de Silva Ratnayaka, Udakammalagodamulla claimed by Kankanan Patiranage Don Andris.

March 9, 1912.

FREDERICK LEWIS,  
Special Officer.



Surveyor-General's Office,  
Colombo, February 6, 1912.

Scale of 8 Chains to an Inch.

A. H. G. DAWSON,  
for Surveyor-General.

**Matara S. O. No. 1,586.**

**Order under Section 2 of "The Waste Lands Ordinances of 1897, 1899, 1900, and 1903,"  
declaring Land to be Crown Property.**

In the matter of the land commonly called or known as Balagalahena, situate in the village of Balapata, in the Weligam korale of the Matara District, in the Southern Province, and of "The Waste Lands Ordinances of 1897, 1899, 1900, and 1903."

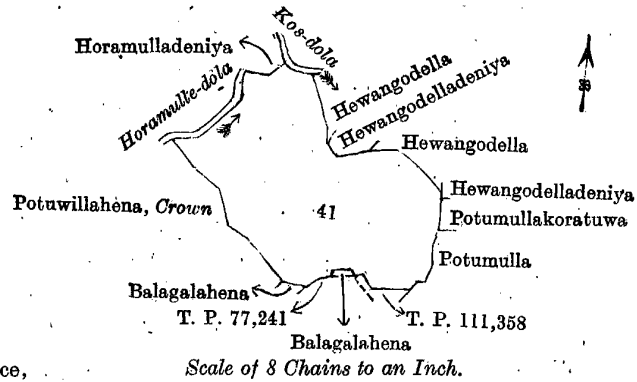
THE notice required by section 1 of "The Waste Lands Ordinances of 1897, 1899, 1900, and 1903," having been duly published in manner prescribed by that section in respect of the above-named land (*vide* Notice No. 4,246), and no claim having been made to the said land or to any interest therein within the period of three months from the date specified in the said notice, I, Frederick Lewis, Special Officer appointed under section 28 of the said Ordinances, under and by virtue of the powers vested in me in that behalf by section 2 of the said Ordinances, do hereby, on February 5, 1912, order and declare that the said land, as more fully described herein below, situate in the village of Balapata, in the Weligam korale of the Matara District, in the Southern Province, and shown as lot 41 in preliminary plan 556, and in the annexed diagram, and containing in extent 6 acres 3 roods and 14 perches, is the property of the Crown.

*Description of the Land referred to.*

The land commonly called or known as Balagalahena, situated in the village of Balapata, in the Weligam korale of the Matara District, in the Southern Province, containing in extent 6 acres 3 roods and 14 perches, shown as lot 41 in preliminary plan 556, and in the annexed diagram, and bounded as follows: on the north by the Horamulladola, Horamulladeniya claimed by Don Carolis Wickramasingha Jayasekera, the Kosdola, Hewangodella sold by the Crown, Hewangodelledeniya sold by the Crown, Hewangodella sold by the Crown; on the east by Hewangodelledeniya (private), Potumullekoratuwa (private), Potumulla claimed by Vidanagamachchige Don Bastian (private); on the south by T. P. 111,358, Balagalahena (private), T. P. 77,241, Balagalahena (private); on the west by Potuwilahena declared to be Crown property under the Waste Lands Ordinances.

February 5, 1912.

FREDERICK LEWIS,  
Special Officer.



Surveyor-General's Office,  
Colombo, July 19, 1911.

A. H. G. DAWSON,  
for Surveyor-General.

**Hambantota S. O. No. 695.**

**Order under Section 2 of "The Waste Lands Ordinances of 1897, 1899, 1900, and 1903,"  
declaring Lands to be Crown Property.**

In the matter of the lands commonly called or known as Millagahawatta and Howanewatta, situate in the village of Netalaporuwa, in the West Giruwa pattu of the Hambantota District, in the Southern Province, and of "The Waste Lands Ordinances of 1897, 1899, 1900, and 1903."

THE notice required by section 1 of "The Waste Lands Ordinances of 1897, 1899, 1900, and 1903," having been duly published in manner prescribed by that section in respect of the above-named lands (*vide* Notice No. 4,286), and no claim having been made to the said lands or to any interest therein within the period of three months from the date specified in the said notice, I, Howard Orme Fox, Special Officer appointed under section 28 of the said Ordinances, under and by virtue of the powers vested in me in that behalf by section 2 of the said Ordinances, do hereby, on March 21, 1912, order and declare that the said lands, as more fully described herein below, situate in the village of Netalaporuwa, in the West Giruwa pattu of the Hambantota District, in the Southern Province, and shown as lots 2g and 38 in preliminary plan 253, and in the annexed diagrams, and containing in extent 3 acres and 36 perches, are the property of the Crown.

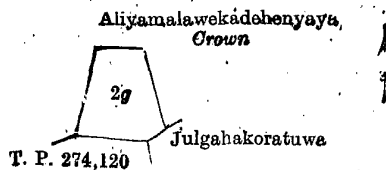
*Description of the Lands referred to.*

The following lots situated in the village of Netalaporuwa, in the West Giruwa pattu of the Hambantota District, in the Southern Province, as described in the annexed diagrams:—

I.—Preliminary plan 253.

Lot.	Situation: Netalaporuwa village in West Giruwa pattu of Hambantota District.	Name of Land.	Extent, A. R. P.
2g	—	Millagahawatta	1 1 10

and bounded as follows: on the north and east by Aliyamalawekadehenyaya declared to be Crown property under the Waste Lands Ordinances; on the south by Julgahakoratuwa sold by the Crown, T. P. 274,120; on the west by Aliyamalawekadehenyaya declared to be Crown property under the Waste Lands Ordinances.



Surveyor-General's Office,  
Colombo, July 24, 1911.

Scale of 8 Chains to an Inch.

A. H. G. DAWSON,  
for Surveyor-General.

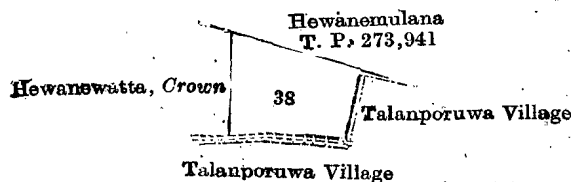
## II.—Preliminary plan 253.

Situation : Netalaporuwa village in West Giruwa pattu of Hambantota District.

Lot.	Name of Land.	Extent, A. R. P.
38	Hewanewatta	1 3 26

and bounded as follows : on the north by Hewanemulana sold by the Crown (T. P. 273,941); on the east and south by the village limit of Talanporuwa ; on the west by Hewanewatta sold by the Crown.

March 21, 1912.

H. O. Fox,  
Special Officer.Surveyor-General's Office,  
Colombo, September 26, 1911.

Scale of 8 Chains to an Inch.

A. H. G. DAWSON,  
for Surveyor-General.

## Hambantota S. O. No. 696.

Order under Section 2 of "The Waste Lands Ordinances of 1897, 1899, 1900, and 1903,"  
declaring Land to be Crown Property.

In the matter of the land commonly called or known as Ambagaharalagedeniyagawawatta (abandoned garden), situate in the village of Kekiriobada, in the West Giruwa pattu of the Hambantota District, in the Southern Province, and of "The Waste Lands Ordinances of 1897, 1899, 1900, and 1903."

The notice required by section 1 of "The Waste Lands Ordinances of 1897, 1899, 1900, and 1903," having been duly published in manner prescribed by that section in respect of the above-named land (*vide* Notice No. 3,465), and no claim having been made to the said land or to any interest therein within the period of three months from the date specified in the said notice, I, Howard Orme Fox, Special Officer appointed under section 28 of the said Ordinances, under and by virtue of the powers vested in me in that behalf by section 2 of the said Ordinances, do hereby, on March 9, 1912, order and declare that the said land, as more fully described herein below, situate in the village of Kekiriobada, in the West Giruwa pattu of the Hambantota District, in the Southern Province, and shown as lot 18 in preliminary plan 224 and in the annexed diagram, and containing in extent 2 roods and 20 perches, is the property of the Crown.

*Description of the Land referred to.*

The following lot situated in the village of Kekiriobada, in the West Giruwa pattu of the Hambantota District, in the Southern Province, as described in the annexed diagram :—

## Preliminary plan 224.

Situation : Kekiriobada village in West Giruwa pattu of Hambantota District.

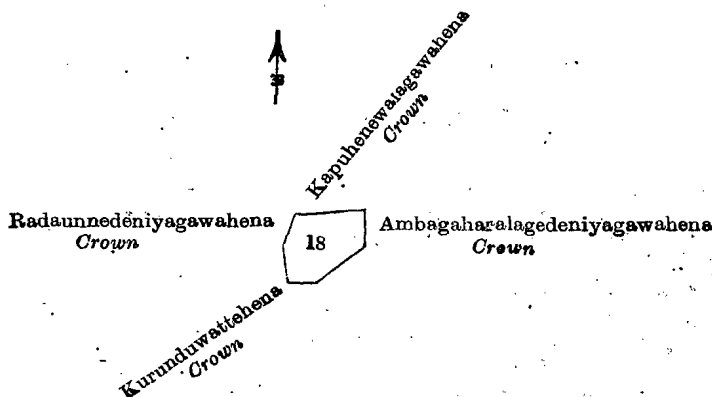
Lot.	Name of Land.	Extent, A. R. P.
18	Ambagaharalagedeniyagawawatta (abandoned garden)	0 2 20

and bounded as follows : on the north by Kapuhenewalagawahena declared to be the property of the Crown under the Waste Lands Ordinances ; on the east by Ambagaharalagedeniyagawahena declared to be the property of the Crown under the Waste Lands Ordinances ; on the south by Kurunduwattahena declared to be the property of the Crown under the Waste Lands Ordinances ; on the west by Radaunnedeniyagawahena declared to be the property of the Crown under the Waste Lands Ordinances.

March 9, 1912.

H. O. Fox,  
Special Officer.

O/15/53-54 and.61-62.

Surveyor-General's Office,  
Colombo, May 14, 1909.

Scale of 8 Chains to an Inch.

J. B. M. RIDOUT,  
for Acting Surveyor-General.

## Hambantota, S. O. No. 697.

Order under Section 4, Sub-section (1), of "The Waste Lands Ordinances of 1897, 1899, 1900, and 1903,"  
declaring Land to be Crown Property.

In the matter of the land commonly called or known as Katupillahena, situate in the village of Udugalmote, in the West Giruwa pattu of the Hambantota District, in the Southern Province, and of "The Waste Lands Ordinances of 1897, 1899, 1900, and 1903."

WHEREAS in pursuance of section 1 of the said Ordinances it was duly notified on June 18, 1909, that if no claim to the land commonly called or known as Katupillahena, situate in the village of Udugalmote, in the West Giruwa pattu in the Hambantota District, in the Southern Province, containing in extent 3 acres and 36 perches, and shown as lot 35 in preliminary plan 274, and in the annexed diagram, was made to Norman Albert Hampton, Special Officer appointed under section 28 of the said Ordinances, within the period of three months from the date specified in such notice, such land would be deemed the property of the Crown, and dealt with on account of the Crown (*vide* Notice No. 3,475):

And whereas Liyanage Appu of Udugalmote made claim thereto, and whereas the said claimant has withdrawn his claim to the said land, I, Norman Albert Hampton, Special Officer appointed under section 28 of the said Ordinances, under and by virtue of the powers vested in me in that behalf by section 4 of the said Ordinance, do hereby, on February 27, 1912, order and declare under section 4, sub-section (1), of the said Ordinances, that the said land, as more fully described herein below, is the property of the Crown.

*Description of the Land referred to.*

The following lot situated in the village of Udugalmote, in the West Giruwa pattu of the Hambantota District, in the Southern Province, as described in the annexed diagram:—

Preliminary plan 274.

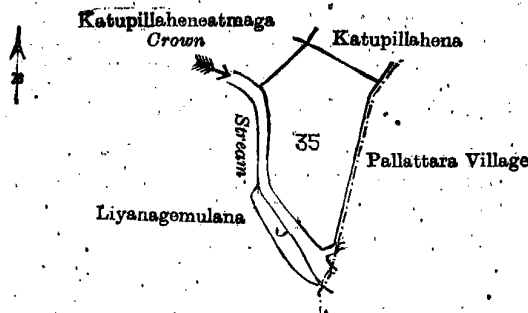
Situation: Udugalmote village in West Giruwa pattu of Hambantota District.

Lot.	Name of Land.	Extent, A. R. P.
35	Katupillahena..	3 0 36

and bounded as follows: on the north by Katupillahena-atnaga declared to be the property of the Crown under the Waste Lands Ordinances, Katupillahena sold to Liyanage Appu and another under the Waste Lands Ordinances; on the east by the village limit of Pallattara; on the south by Liyanagemulana claimed by Singappulitanti-rige Carolis; on the west by Liyanagemulana claimed by Singappulitanti-rige Carolis, a stream.

N. A. HAMPTON,  
Special Officer.

February 27, 1912.



Surveyor-General's Office,  
Colombo, February 12, 1912.

Scale of 8 Chains to an Inch.

A. H. G. DAWSON,  
for Surveyor-General.

## Hambantota S. O. No. 698.

## Order under Section 4, Sub-section (1), of "The Waste Lands Ordinances of 1897, 1899, 1900, and 1903."

In the matter of the lands commonly called or known as Kongahakoratuwa, Muttettuhena, and Katupillahena, situate in the village of Udugalmote, in the West Giruwa pattu of the Hambantota District, in the Southern Province, and of "The Waste Lands Ordinances of 1897, 1899, 1900, and 1903."

WHEREAS in pursuance of section 1 of the said Ordinances it was duly declared and notified on June 18, 1909, that if no claim to the lands commonly called or known as Kongahakoratuwa, Muttettuhena, and Katupillahena, situate in the village of Udugalmote, in the West Giruwa pattu of the Hambantota District, in the Southern Province, containing in extent 3 acres and 12 perches, and shown as lots 34 and 35 in preliminary plan 274, and in the annexed diagram, was made to Norman Albert Hampton, Special Officer appointed under section 28 of the said Ordinances, within the period of three months from the date specified in the said notice, such land would be declared the property of the Crown, and dealt with on account of the Crown (*vide* Notice No. 3,475):

And whereas Liyanage Appu of Udugalmote made claim thereto, and I, Norman Albert Hampton, Special Officer appointed under section 28 of the said Ordinances, made due inquiry into such claim, and whereas the said claimant and I, came to an agreement in writing dated May 3, 1910, concerning the said lands under section 4, sub-section (1), of the said Ordinances, whereby it was agreed that the said claimant together with Wannigamage Don Dines de Silva should be declared the purchasers of the said land upon payment on or before August 3, 1910, to the Assistant Government Agent of Hambantota of a sum of Twenty-two Rupees and Fifty Cents (Rs. 22.50) only, as the purchase amount of the said lands, and whereas the said amount has been duly paid, the said Liyanage Appu and Wannigamage Don Dines de Silva are hereby, in pursuance of the agreement afore-mentioned, declared to be the purchasers of the said lands, as more fully described herein below.



*Description of the Lands referred to.*

The following lots situated in the village of Udugalmote, in the West Giruwa pattu of the Hambantota District, in the Southern Province, as described in the annexed diagram :—

Preliminary plan 274.

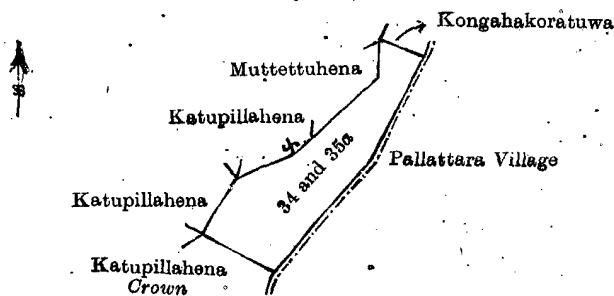
Situation : Udugalmote village in West Giruwa pattu of Hambantota District.

Lot.	Name of Land.	Extent, A. R. P.
34	Kongahakoratuwa, Muttettuhena	1 2 37
35a	Katupillahena	1 1 15
		3 0 12

and bounded as follows : on the north by Kongahakoratuwa claimed by Hewa-alutge Don Nicholas and others ; on the east by the village limit of Pallattara ; on the south by Katupillahena declared to be the property of the Crown under the Waste Lands Ordinances ; on the west by Katupillahena claimed by Liyanage Babunhamy, Katupillahena claimed by Liyanage Appu and others and Muttettuhena claimed by ditto.

February 27, 1912.

N. A. HAMPTON,  
Special Officer.



Surveyor-General's Office,  
Colombo, February 12, 1912.

Scale of 8 Chains to an Inch.

A. H. G. DAWSON,  
for Surveyor-General.

**Kurunegala S. O. No. 423.**

**Order under Section 2 of "The Waste Lands Ordinances of 1897, 1899, 1900, and 1903," declaring Land to be Crown Property.**

In the matter of the land commonly called or known as Road, situate in the village of Pahalainguruwatta, in the Mayurawati korale of the Dambadeni hatpattu of the Kurunegala District, in the North-Western Province, and of "The Waste Lands Ordinances of 1897, 1899, 1900, and 1903."

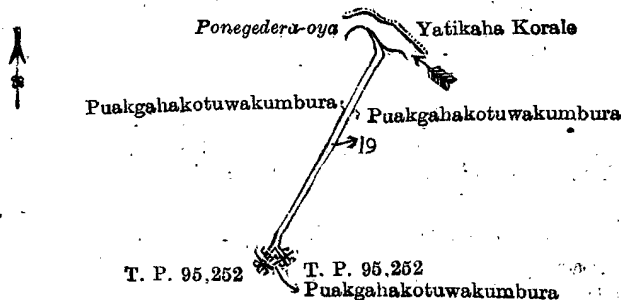
THE notice required by section 1 of "The Waste Lands Ordinances of 1897, 1899, 1900, and 1903," having been duly published in manner prescribed by that section in respect of the above-named land (*vide* Notice No. 4,307), and no claim having been made to the said land or to any interest therein within the period of three months from the date specified in the said notice, I, Norman Albert Hampton, Special Officer appointed under section 28 of the said Ordinances, under and by virtue of the powers vested in me in that behalf by section 2 of the said Ordinances, do hereby, on March 19, 1912, order and declare that the said land, as more fully described herein below, situate in the village of Pahalainguruwatta, in the Mayurawati korale of the Dambadeni hatpattu of the Kurunegala District, in the North-Western Province, and shown as lot 19 in preliminary plan 930, and in the annexed diagram, and containing in extent 31 perches, is the property of the Crown.

*Description of the Land referred to.*

The land commonly called or known as road, situated in the village of Pahalainguruwatta, in the Mayurawati korale of the Dambadeni hatpattu of the Kurunegala District, in the North-Western Province, containing in extent 31 perches, shown as lot 19 in preliminary plan 930, and in the annexed diagram, and bounded as follows : on the north by the Ponagedara-oya ; on the east by Puwakgahakotuwekumbura claimed by W. M. Punchi Appu Naide and others ; on the south by T. P. 95,252, Puwakgahakotuwekumbura claimed by W. M. Punchi Appu Naide and others, T. P. 95,252 ; on the west by Puwakgahakotuwekumbura claimed by W. M. Punchi Appu Naide and others.

March 19, 1912.

N. A. HAMPTON,  
Special Officer.



Surveyor-General's Office,  
Colombo, October 31, 1911.

Scale of 8 Chains to an Inch.

A. H. G. DAWSON,  
for Surveyor-General.

## Kurunegala S. O. No. 424.

Order under Section 2 of "The Waste Lands Ordinances of 1897, 1899, 1900, and 1903,"  
declaring Lands to be Crown Property.

In the matter of the lands commonly called or known as Asweddumehena, Aswedduma, situate in the village of Pugalla, in the Dewamedu Udukaha korale of the Dewamedu hatpattu of the Kurunegala District, in the North-Western Province, and of "The Waste Lands Ordinances of 1897, 1899, 1900, and 1903."

THE notice required by section 1 of "The Waste Lands Ordinances of 1897, 1899, 1900, and 1903," having been duly published in manner prescribed by that section in respect of the above-named lands (*vide* Notice No. 4,298), and no claim having been made to the said lands or to any interest therein within the period of three months from the date specified in the said notice, I, Norman Albert Hampton, Special Officer appointed under section 28 of the said Ordinances, under and by virtue of the powers vested in me in that behalf by section 2 of the said Ordinances, do hereby, on March 9, 1912, order and declare that the said lands as more fully described herein below, situate in the village of Pugalla, in the Dewamedu Udukaha korale of the Dewamedu hatpattu of the Kurunegala District, in the North-Western Province, and shown as lots 20e and 20e1 in preliminary plan 406, and in the annexed diagram, and containing in extent 1 acre 3 roods and 30 perches, are the property of the Crown.

*Description of the Lands referred to.*

The following lots situated in the village of Pugalla, in the Dewamedu Udukaha korale of the Dewamedu hatpattu of the Kurunegala District, in the North-Western Province, as described in the annexed diagram:—

## Preliminary plan 406.

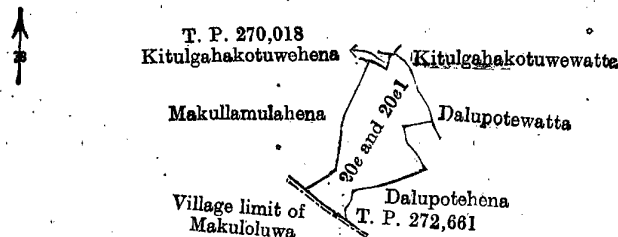
Situation: Pugalla village in Dewamedu Udukaha korale of Kurunegala District.

Lot.	Name of Land.	Extent, A. R. P.
20e	Asweddumehena	1 2 6
20e1	Aswedduma	0 1 24
		1 3 30

and bounded as follows: on the north by Kitulgahakotuwehena sold by the Crown to Serasinhe Mudiyansele Mudalihamy, T. P. 270,018; on the east by Kitulgahakotuwehena claimed by Serasinhe Mudiyansele Mudalihamy, Dalupotewatta claimed by Ratnayaka Mudiyansele Menikrala, Dalupotehena sold by the Crown to Ratnayaka Mudiyansele Appuhamy and another (T. P. 272,661); on the south by Dalupotehena sold by the Crown to Ratnayaka Mudiyansele Appuhamy and another (T. P. 272,661), the village limit of Makuloluwa; on the west by Makulamulahena sold by the Crown to Serasinhe Mudiyansele Mudalihamy and another.

March 9, 1912.

N. A. HAMPTON,  
Special Officer.



Surveyor-General's Office,  
Colombo, October 23, 1911.

Scale of 8 Chains to an Inch.

A. H. G. DAWSON,  
for Surveyor-General.

## Kurunegala S. O. No. 425.

Order under Section 2 of "The Waste Lands Ordinances of 1897, 1899, 1900, and 1903,"  
declaring Lands to be Crown Property.

In the matter of the lands commonly called or known as Delgahahena (reservation for minor road), Delgahawatta (reservation for minor road), Kahatagahapitiya (reservation for minor road), &c., situate in the village of Uturawala, in the Meda Pattu Korale West of the Katugampola hatpattu of the Kurunegala District, in the North-Western Province, and of "The Waste Lands Ordinances of 1897, 1899, 1900, and 1903."

THE notice required by section 1 of "The Waste Lands Ordinances of 1897, 1899, 1900, and 1903," having been duly published in manner prescribed by that section in respect of the above-named lands (*vide* Notice No. 4,074), and no claim having been made to the said lands or to any interest therein within the period of three months from the date specified in the said notice, I, Norman Albert Hampton, Special Officer appointed under section 28 of the said Ordinances, under and by virtue of the powers vested in me in that behalf by section 2 of the said Ordinances, do hereby, on February 8, 1912, order and declare that the said lands as more fully described herein below, situate in the village of Uturawala, in the Meda Pattu Korale West of the Katugampola hatpattu of the Kurunegala District, in the North-Western Province, and shown as lots 6b, 6c, 8g, 8f, 12c, 12d, 12f, 12g in preliminary plan 290, and in the annexed diagrams, and containing in extent 3 roods and 18 perches, are the property of the Crown.

*Description of the Lands referred to.*

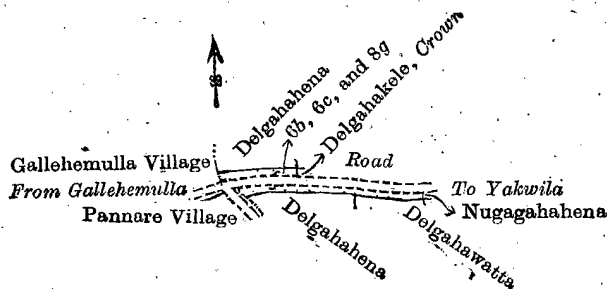
The following lots situated in the village of Uturawala, in the Meda Pattu Korale West of the Katugampola hatpattu of the Kurunegala District, in the North-Western Province, as described in the annexed diagrams:—

## I.—Preliminary plan 290.

Situation: Uturawala village in Meda Pattu Korale West of Kurunegala District.

Lot.	Name of Land.	Extent, A. R. P.
6b	Delgahahena (reservation for minor road)	0 0 15
6c	Do.	0 0 24
8g	Delgahawatta (reservation for minor road)	0 0 14
		0 1 13

and bounded as follows : on the north by Delgahahena sold by the Crown, Delgahakele declared to be Crown property under the Waste Lands Ordinances, the road from Gallehemulla to Yakwila ; on the east by Nugagahahena claimed by Bamunu Mudiyansele Rammal Etana and others ; on the south by Delgahahena sold by the Crown, Delgahawatta sold by the Crown ; on the west by the village limit of Pannare, the village limit of Gallehemulla.



Surveyor-General's Office,  
Colombo, February 27, 1911.

Scale of 8 Chains to an Inch.


A. H. G. DAWSON,  
for Surveyor-General.

II.—Preliminary plan 290.

Situation : Uturawala village in Meda Pattu Korale West of Kurunegala District.

Lot.	Name of Land.	Extent, A. R. P.
8f	Delgahahena (minor road reservation)	0 0 36

and bounded as follows : on the north by Delgahahena sold by the Crown ; on the east by Ambagahawatta sold by the Crown ; on the south by the road from Yakwila to Gallehemulla ; on the west by Delgahakele declared to be Crown property under the Waste Lands Ordinances.



Surveyor-General's Office,  
Colombo, February 27, 1911.

Scale of 8 Chains to an Inch.

A. H. G. DAWSON,  
for Surveyor-General.

III.—Preliminary plan 290.

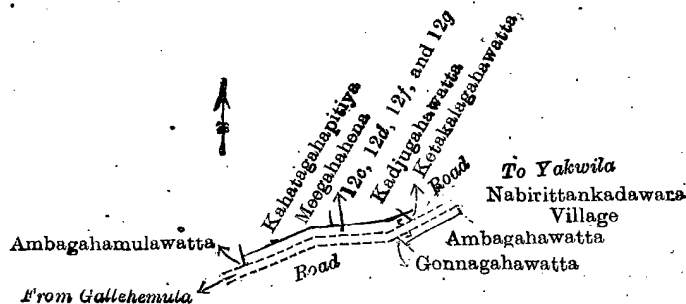
Situation : Uturawala village in Meda Pattu Korale West of Kurunegala District.

Lot.	Name of Land.	Extent, A. R. P.
12c	Kahatagahapitiya (reservation for minor road)	0 0 8
12d	Meegahahena (reservation for minor road)	0 0 12
12f	Kajugahawatta (reservation for minor road)	0 0 16
12g	Ambagahawatta (reservation for minor road)	0 0 13
		0 1 9

and bounded as follows : on the north by Kahatagahapitiya sold by the Crown, Meegahahena sold by the Crown, Kajugahawatta sold by the Crown, Ketakelagahawatta sold by the Crown, the road from Yakwila to Gallehemulla ; on the east by the village limit of Nabirittankadawara ; on the south by Ambagahawatta sold by the Crown, Gonnagahawatta claimed by Bamunu Mudiyanse Hitihamy and others, the road from Yakwila to Gallehemulla ; on the west by Ambagahamulawatta sold by the Crown.

February 8, 1912.

N. A. HAMPTON,  
Special Officer.



Surveyor-General's Office,  
Colombo, February 27, 1911.

Scale of 8 Chains to an Inch.

A. H. G. DAWSON,  
for Surveyor-General.

## Kurunegala S. O. No. 426.

Order under Section 2 of "The Waste Lands Ordinances of 1897, 1899, 1900, and 1903,"  
declaring Lands to be Crown Property.

In the matter of the lands commonly called or known as Mala-ela (dry stream), Titpolahenakerakoppuwa (cemetery), Pinhena, situate in the village of Hamangalla, in the Meda Pattu Korale East of the Katugampola hatpattu of the Kurunegala District, in the North-Western Province, and of "The Waste Lands Ordinances of 1897, 1899, 1900, and 1903."

THE notice required by section 1 of "The Waste Lands Ordinances of 1897, 1899, 1900, and 1903," having been duly published in manner prescribed by that section in respect of the above-named lands (*vide* Notice No. 4,310), and no claim having been made to the said lands or to any interest therein within the period of three months from the date specified in the said notice, I, Norman Albert Hampton, Special Officer appointed under section 28 of the said Ordinances, under and by virtue of the powers vested in me in that behalf by section 2 of the said Ordinances, do hereby, on March 27, 1912, order and declare that the said lands as more fully described herein below, situate in the village of Hamangalla, in the Meda Pattu Korale East of the Katugampola hatpattu of the Kurunegala District, in the North-Western Province, and shown as lots 26b, 27b, 28 in preliminary plan 388, and in the annexed diagrams, and containing in extent 1 acre 3 roods and 30 perches, are the property of the Crown.

*Description of the Lands referred to.*

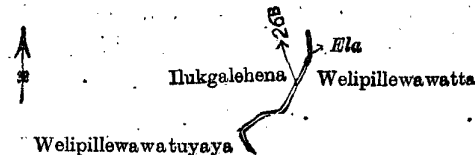
The following lots situated in the village of Hamangalla, in the Meda Pattu Korale East of the Katugampola hatpattu of the Kurunegala District, in the North-Western Province, as described in the annexed diagrams:—

## I.—Preliminary plan 388.

Situation: Hamangalla village in Meda Pattu Korale East of Kurunegala District.

Lot.	Name of Land.	Extent, A. R. P.
26b	Mala-ela (dry stream)	0 0 11

and bounded as follows: on the north by Ilukgalehena claimed by Kaluappu Kankanange Jues Silva and others, an ela; on the east and south by Welipillewawatta claimed by Herat Mudiyansele Banda; on the west by Welipillewawattuyaya claimed by Kasturi Mudiyansele Punchappu and others.



Surveyor-General's Office,  
Colombo, November 14, 1911.

Scale of 8 Chains to an Inch.

A. H. G. DAWSON,  
for Surveyor-General.

## II.—Preliminary plan 388.

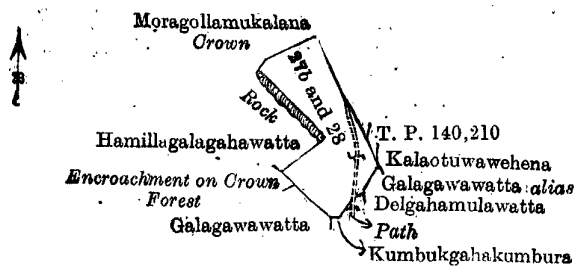
Situation: Hamangalla village in Meda Pattu Korale East of Kurunegala District.

Lot.	Name of Land.	Extent, A. R. P.
27b	Titpolehenekerakoppuwa (cemetery)	0 3 33
28	Pinhena	0 3 26
		1 3 19

and bounded as follows: on the north by Moragollemukalana claimed by the Crown; on the east by T. P. 140,210, Kalaotuwawehena claimed by Kasturi Mudiyansele Punchappuhamy, Galagawawatta *alias* Delgahamulawatta claimed by Patirannehelage Appuhamy and others; on the south by Kumbukgahakumbura claimed by P. Kirimenika and others, Galagawawatta claimed by P. Punchappuhamy and others, an encroachment on Crown forest; on the west by Hamillagalagawatta claimed by P. Punchappuhamy and others, a rock.

March 27, 1912.

N. A. HAMPTON,  
Special Officer.



Surveyor-General's Office,  
Colombo, November 14, 1911.

Scale of 8 Chains to an Inch.

A. H. G. DAWSON,  
for Surveyor-General.

## Kurunegala S. O. No. 427.

Order under Section 2 of "The Waste Lands Ordinances of 1897, 1899, 1900, and 1903,"  
declaring Lands to be Crown Property.

In the matter of the lands commonly called or known as Paranagedaragawawatta, Maruththawekanda, and Ginigalgodamukalana, situate in the village of Dalupotawatta, in the Meda Pattu Korale East of the Katugampola hatpattu of the Kurunegala District, in the North-Western Province, and of "The Waste Lands Ordinances of 1897, 1899, 1900, and 1903."

THE notice required by section 1 of "The Waste Lands Ordinances of 1897, 1899, 1900, and 1903," having been duly published in manner prescribed by that section in respect of the above-named lands (*vide* Notice No. 4,309), and no claim having been made to the said lands or to any interest therein within the period of three months from the date specified in the

said notice, I, Norman Albert Hampton, Special Officer appointed under section 28 of the said Ordinances, under and by virtue of the powers vested in me in that behalf by section 2 of the said Ordinances, do hereby, on March 23, 1912, order and declare that the said lands, as more fully described herein below, situate in the village of Dalupotawatta, in the Meda Pattu Korale East of the Katugampola hatpattu of the Kurunegala District, in the North-Western Province, and shown as lots 8, 9, and 38 in preliminary plan 373, and in the annexed diagrams, and containing in extent 4 acres 1 rood and 5 perches, are the property of the Crown.

*Description of the Lands referred to.*

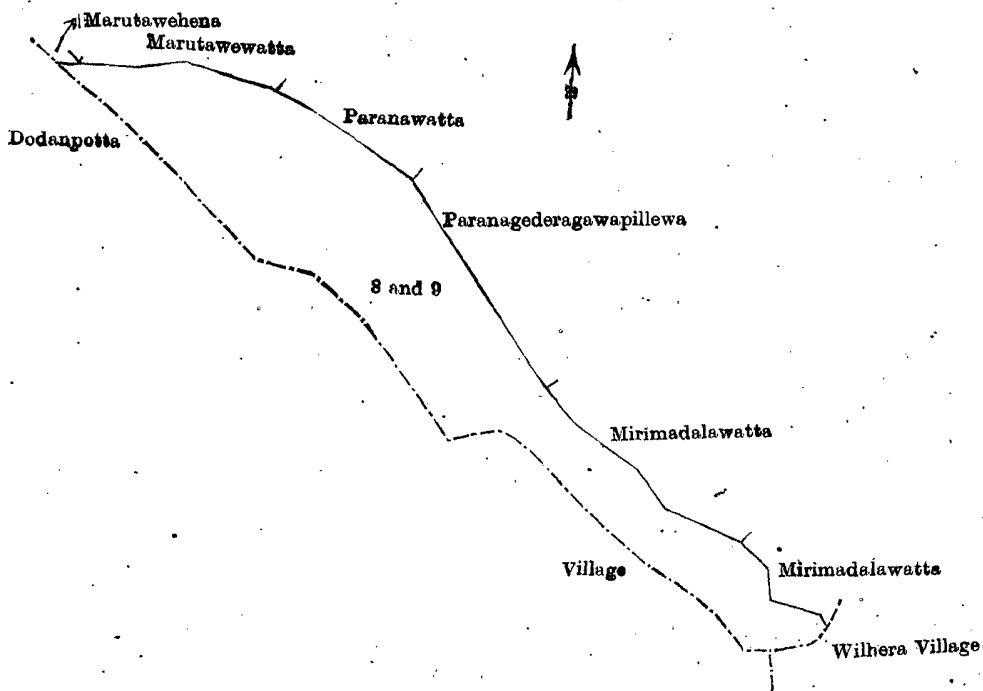
The following lots situated in the village of Dalupotawatta, in the Meda Pattu Korale East of the Katugampola hatpattu of the Kurunegala District, in the North-Western Province, as described in the annexed diagrams:—

I.—Preliminary plan 373.

Situation: Dalupotawatta village in Meda Pattu Korale East of Kurunegala District.

Lot.	Name of Land.	Extent, A. R. P.
8	Paranagedaragawatta	0 0 37
9	Maruththawekanda	3 3 13
		4 0 10

and bounded as follows: on the north by Maruthawehena sold by the Crown, Maruththawewatta sold by the Crown, Paranawatta sold by the Crown; on the east by Paranagedaragawapillewa sold by the Crown, Mirimadalawatta sold by the Crown; on the south by the village limit of Wilhera; the village limit of Dodanpotta; on the west by the village limit of Dodanpotta.



Surveyor-General's Office,  
Coombo, September 9, 1911.

Scale of 4 Chains to an Inch.

A. H. G. DAWSON,  
for Surveyor-General.

II.—Preliminary plan 373.

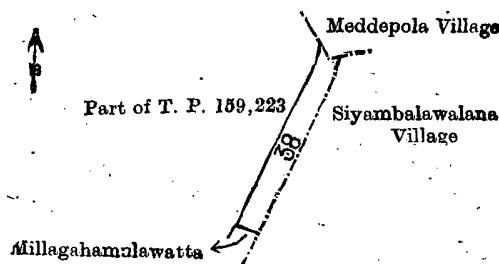
Situation: Dalupotawatta village in Meda Pattu Korale East of Kurunegala District.

Lot.	Name of Land.	Extent, A. R. P.
38	Ginigalgodamukalana	0 0 35

and bounded as follows: on the north by the village limit of Meddepola; on the east by the village limit of Siyambalawalana; on the south by Millagahamulawatta sold by the Crown; on the west by a part of T. P. 159,223.

March 23, 1912.

N. A. HAMPTON,  
Special Officer.



Surveyor-General's Office,  
Colombo, September 9, 1911.

Scale of 4 Chains to an Inch.

A. H. G. DAWSON,  
for Surveyor-General.

## Kurunegala S. O. No. 428.

Order under Section 2 of "The Waste Lands Ordinances of 1897, 1899, 1900, and 1903,"  
declaring Land to be Crown Property.

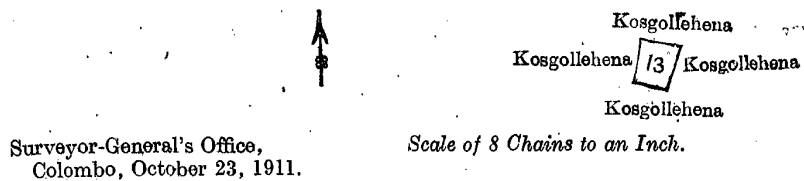
In the matter of the land commonly called or known as Wewpitiya (cemetery), situate in the village of Nebilikumbura, in the Ihawalasideke korale of the Hiriyala hatpattu of the Kurunegala District, in the North-Western Province, and of "The Waste Lands Ordinances of 1897, 1899, 1900, and 1903."

THE notice required by section 1 of "The Waste Lands Ordinances of 1897, 1899, 1900, and 1903," having been duly published in manner prescribed by that section in respect of the above-named land (*vide* Notice No. 4,293), and no claim having been made to the said land or to any interest therein within the period of three months from the date specified in the said notice, I, Norman Albert Hampton, Special Officer appointed under section 28 of the said Ordinances, under and by virtue of the powers vested in me in that behalf by section 2 of the said Ordinances, do hereby, on February 29, 1912, order and declare that the said land, as more fully described herein below, situate in the village of Nebilikumbura, in the Ihawalasideke korale of the Hiriyala hatpattu of the Kurunegala District, in the North-Western Province; and shown as lot 13 in preliminary plan 240, and in the annexed diagram, and containing in extent 1 rood and 16 perches, is the property of the Crown.

*Description of the Land referred to.*

The land commonly called or known as Wewpitiya (cemetery), situated in the village of Nebilikumbura, in the Ihawalasideke korale of the Hiriyala hatpattu of the Kurunegala District, in the North-Western Province, containing in extent 1 rood and 16 perches, shown as lot 13 in preliminary plan 240, and in the annexed diagram, and bounded as follows: on the north, east, south, and west by Kosgollehena claimed by Tikiri Banda Delwita.

February 29, 1912.

N. A. HAMPTON,  
Special Officer.Surveyor-General's Office,  
Colombo, October 23, 1911.

Scale of 8 Chains to an Inch.

A. H. G. DAWSON,  
for Surveyor-General.

## Kurunegala S. O. No. 429.

Order under Section 2 of "The Waste Lands Ordinances of 1897, 1899, 1900, and 1903,"  
declaring Land to be Crown Property.


In the matter of the land commonly called or known as Mahadangahamulahena (reservation for path), situate in the village of Dawatawa, in the Meda Pattu Korale East of the Katugampola hatpattu of the Kurunegala District, in the North-Western Province, and of "The Waste Lands Ordinances of 1897, 1899, 1900, and 1903."

THE notice required by section 1 of "The Waste Lands Ordinances of 1897, 1899, 1900, and 1903," having been duly published in manner prescribed by that section in respect of the above-named land (*vide* Notice No. 4,272), and no claim having been made to the said land or to any interest therein within the period of three months from the date specified in the said notice, I, Norman Albert Hampton, Special Officer appointed under section 28 of the said Ordinances, under and by virtue of the powers vested in me in that behalf by section 2 of the said Ordinances, do hereby, on March 27, 1912, order and declare that the said land, as more fully described herein below, situate in the village of Dawatawa, in the Meda Pattu Korale East of the Katugampola hatpattu of the Kurunegala District, in the North-Western Province, and shown as lot 12k in preliminary plan 371, and in the annexed diagram, and containing in extent 1 rood and 9 perches, is the property of the Crown.

*Description of the Land referred to.*

The land commonly called or known as Mahadangahamulahena (reservation for path), situated in the village of Dawatawa, in the Meda Pattu Korale East of the Katugampola hatpattu of the Kurunegala District, in the North-Western Province, containing in extent 1 rood and 9 perches, shown as lot 12k in preliminary plan 371, and in the annexed diagram, and bounded as follows: on the north by Mahadangahamulahena claimed by the Crown, Ginigalpolawatta sold by the Crown; on the east by Mahadangahamulahena claimed by the Crown; on the south by Kongahamulahena sold by the Crown; on the west by Mahadangahamulahena claimed by the Crown.

March 27, 1912.

N. A. HAMPTON,  
Special Officer.Surveyor-General's Office,  
Colombo, September 26, 1911.

Scale of 8 Chains to an Inch.

A. H. G. DAWSON,  
for Surveyor-General.

## Kurunegala S. O. No. 430.

Order under Section 2 of "The Waste Lands Ordinances of 1897, 1899, 1900, and 1903,"  
declaring Lands to be Crown Property.

In the matter of the lands commonly called or known as Dikkandemukulana, situate in the village of Ihala Narangamuwa, in the Meda Pattu Korale East of the Katugampola hatpattu of the Kurunegala District, in the North-Western Province, and of "The Waste Lands Ordinances of 1897, 1899, 1900, and 1903."

THE notice required by section 1 of "The Waste Lands Ordinances of 1897, 1899, 1900, and 1903," having been duly published in manner prescribed by that section in respect of the above-named lands (*vide* Notice No. 4,292), and no claim having been made to the said lands or to any interest therein within the period of three months from the date specified in the said notice, I, Norman Albert Hampton, Special Officer appointed under section 28 of the said Ordinances, under and by virtue of the powers vested in me in that behalf by section 2 of the said Ordinances, do hereby, on February 24, 1912, order and declare that the said lands, as more fully described herein below, situate in the village of Ihala Narangamuwa, in the Meda Pattu Korale East of the Katugampola hatpattu of the Kurunegala District, in the North-Western Province, and shown as lots 39c, 49b, 49d, and 45d in preliminary plan 380, and in the annexed diagrams, and containing in extent 1 rood and 19 perches, are the property of the Crown.

*Description of the Lands referred to.*

The following lots situated in the village of Ihala Narangamuwa, in the Meda Pattu Korale East of the Katugampola hatpattu of the Kurunegala District, in the North-Western Province, as described in the annexed diagrams:—

## I.—Preliminary plan 380.

Situation: Ihala Narangamuwa village in Meda Pattu Korale East of Kurunegala District.

Lot.	Name of Land.	Extent, A. R. P.
39c	Dikkandemukulana	0 0 13

and bounded as follows: on the north and east by Ihala Narangomuwamukulana declared to be the property of the Crown under the Waste Lands Ordinances (base of rock); on the south by Kandewatta sold by the Crown; on the west by Talgahamulahena claimed by Gurugalgodemudiyanselage Ranhamy.



Surveyor-General's Office,  
Colombo, October 20, 1911.

Scale of 8 Chains to an Inch.

A. H. G. DAWSON,  
for Surveyor-General.

## II.—Preliminary plan 380.

Situation: Ihala Narangamuwa village in Meda Pattu Korale East of Kurunegala District.

Lot.	Name of Land.	Extent, A. R. P.
49b	Dikkandemukulana	0 0 10

and bounded as follows: on the north by Ihala Narangomuwamukulana declared to be the property of the Crown under the Waste Lands Ordinances; on the east by Kahatagahamulawatta sold by the Crown; on the south by Kahatagahamulawatta sold by the Crown; on the west by Kolluwatta sold by the Crown.



Surveyor-General's Office,  
Colombo, October 20, 1911.

Scale of 8 Chains to an Inch.

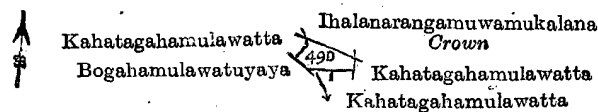
A. H. G. DAWSON,  
for Surveyor-General.

## III.—Preliminary plan 380.

Situation: Ihala Narangamuwa village in Meda Pattu Korale East of Kurunegala District.

Lot.	Name of Land.	Extent, A. R. P.
49d	Dikkandemukulana	0 0 28

and bounded as follows: on the north by Ihala Narangamuwamukulana declared to be the property of the Crown under the Waste Lands Ordinances; on the east by Kahatagahamulawatta sold by the Crown; on the south by Kahatagahamulawatta sold by the Crown, Bogahamulawattuyaya claimed by Gurugalgoda Mudiyanseleage Punchediappuhami and others; on the west by Kahatagahamulawatta sold by the Crown.



Surveyor-General's Office,  
Colombo, October 20, 1911.

Scale of 8 Chains to an Inch.

A. H. G. DAWSON,  
for Surveyor-General.

## IV.—Preliminary plan 380.

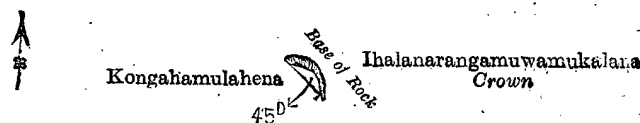
Situation: Ihala Narangamuwa village in Meda Pattu Korale East of Kurunegala District.

Lot.	Name of Land.	Extent, A. R. P.
45d	Dikkandemukulana	0 0 8

and bounded as follows: on the north and east by Ihala Narangamuwamukulana declared to be the property of the Crown under the Waste Lands Ordinances (base of rock); on the south and west by Kongahamulahena sold by the Crown.

February 24, 1912.

N. A. HAMPTON,  
Special Officer.



Surveyor-General's Office,  
Colombo, October 20, 1911.

Scale of 8 Chains to an Inch.

A. H. G. DAWSON,  
for Surveyor-General.

## Kurunegala S. O. No. 431.

Order under Section 2 of "The Waste Lands Ordinances of 1897, 1899, 1900, and 1903,"  
declaring Lands to be Crown Property.

In the matter of the lands commonly called or known as Kongahahena (reservation for road), Maligakandemukulana, Delgahamulahena (road reservation), road, situate in the village of Maholawa, in the Meda Pattu Korale East of the Katugampola hatpattu of the Kurunegala District, in the North-Western Province, and of "The Waste Lands Ordinances of 1897, 1899, 1900, and 1903."

The notice required by section 1 of "The Waste Lands Ordinances of 1897, 1899, 1900, and 1903," having been duly published in manner prescribed by that section in respect of the above-named lands (*vide* Notice No. 4,279), and no claim having been made to the said lands or to any interest therein within the period of three months from the date specified in the said notice, I, Norman Albert Hampton, Special Officer appointed under section 28 of the said Ordinances, under and by virtue of the powers vested in me in that behalf by section 2 of the said Ordinances, do hereby, on March 27, 1912, order and declare that the said lands, as more fully described herein below, situate in the village of Maholawa, in the Meda Pattu Korale East of the Katugampola hatpattu of the Kurunegala District, in the North-Western Province, and shown as lots 31h, 34b, 55d, 62u, 68, 71, 72, 74, 76, 77 in preliminary plan 355, and in the annexed diagrams, and containing in extent 2 acres 1 rood and 27 perches, are the property of the Crown.

*Description of the Lands referred to.*

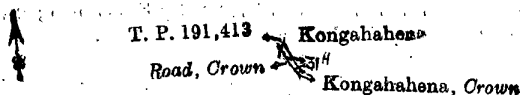
The following lots situated in the village of Maholawa, in the Meda Pattu Korale East of the Katugampola hatpattu of the Kurunegala District, in the North-Western Province, as described in the annexed diagrams:—

## I.—Preliminary plan 355.

Situation: Maholawa village in Meda Pattu Korale East of Kurunegala District.

Lot.	Name of Land.	Extent, A. R. P.
31h	Kongahahena (reservation for road)	0 0 2

and bounded as follows: on the north and east by Kongahahena sold by the Crown; on the south by Kongahahena claimed by the Crown; on the west by a road claimed by the Crown, T. P. 191,413.



Surveyor-General's Office,  
Colombo, September 19, 1911.

Scale of 8 Chains to an Inch.

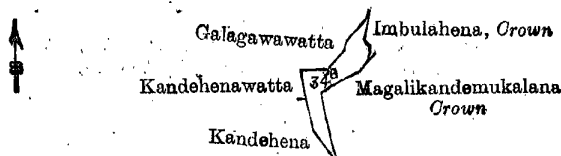
A. H. G. DAWSON,  
for Surveyor-General.

## II.—Preliminary plan 355.

Situation: Maholawa village in Meda Pattu Korale East of Kurunegala District.

Lot.	Name of Land.	Extent, A. R. P.
34b	Maligakandemukulana	0 2 4

and bounded as follows: on the north by Galagawawatta sold by the Crown; on the east by Imbulahena claimed by the Crown, Maligakandemukulana claimed by the Crown; on the south by Kandehena sold by the Crown; on the west by Kandehena sold by the Crown, Kandehenewatta sold by the Crown.



Surveyor-General's Office,  
Colombo, September 19, 1911.

Scale of 8 Chains to an Inch.

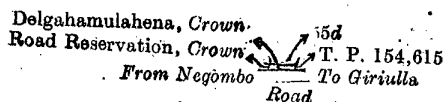
A. H. G. DAWSON,  
for Surveyor-General.

## III.—Preliminary plan 355.

Situation: Maholawa village in Meda Pattu Korale East of Kurunegala District.

Lot.	Name of Land.	Extent, A. R. P.
55d	Delgahamulahena (road reservation)	0 0 2

and bounded as follows: on the north by Delgahamulahena claimed by the Crown; on the east by T. P. 154,615; on the south by the road from Giriulla to Negombo; on the west by a road reservation claimed by the Crown.



Surveyor-General's Office,  
Colombo, September 19, 1911.

Scale of 8 Chains to an Inch.

A. H. G. DAWSON,  
for Surveyor-General.


## IV.—Preliminary plan 355.

Situation: Maholawa village in Meda Pattu Korale East of Kurunegala District.

Lot.	Name of Land.	Extent, A. R. P.
62u	Delgahamulahena (road reservation)	0 0 2

and bounded as follows: on the north by Delgahamulahena claimed by the Crown; on the east by a road reservation claimed by the Crown; on the south by the road from Giriulla to Negombo; on the west by Delgahamulahawatta sold by the Crown.





Surveyor-General's Office,  
 Colombo, September 19, 1911:

Scale of 8 Chains to an Inch.

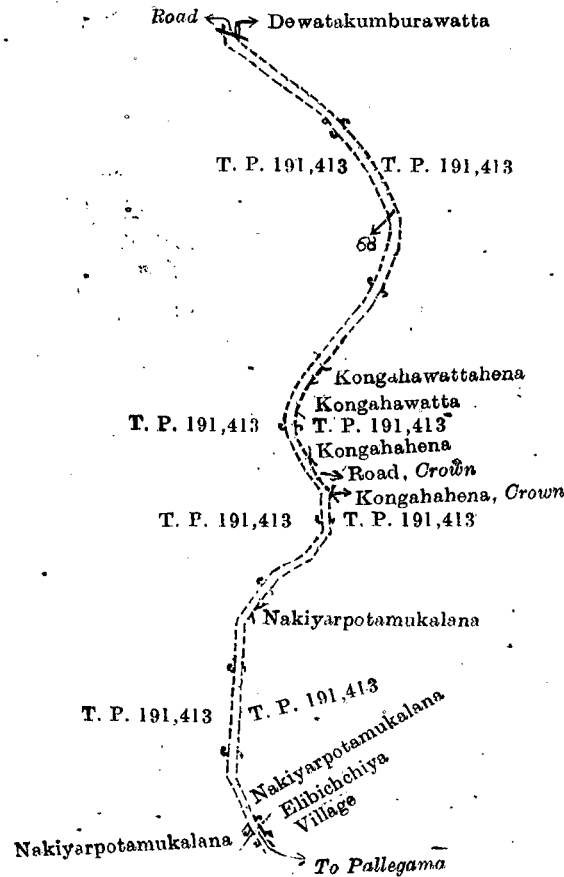
A. H. G. DAWSON,  
 for Surveyor-General.

V.—Preliminary plan 355.

Situation : Maholawa village in Meda Pattu Korale East of Kurunegala District.

Lot.	Name of Land.	Extent, A. R. P.
68	Road	1 1 20

and bounded as follows : on the north by a road, Dewatakumburawatta sold by the Crown, T. P. 191,413 ; on the east by T. P. 191,413, Kongahawattahena sold by the Crown, Kongahawatta sold by the Crown, T. P. 191,413, Kongahahena claimed by W. M. Yassohamy, a road claimed by the Crown, Kongahahena claimed by the Crown, T. P. 191,413, Nakiyarpotamukulana sold by the Crown, T. P. 191,413, Nakiyarpotamukulana sold by the Crown ; on the south by the village limit of Elibichchiya, Nakiyarpotamukulana sold by the Crown, T. P. 191,413 ; on the west by T. P. 191,413.



Surveyor-General's Office,  
 Colombo, September 19, 1911.

Scale of 8 Chains to an Inch.


A. H. G. DAWSON,  
 for Surveyor-General.

VI.—Preliminary plan 355.

Situation : Maholawa village in Meda Pattu Korale East of Kurunegala District.

Lot.	Name of Land.	Extent, A. R. P.
71	Road	0 0 7

and bounded as follows : on the north, east, and south by a road ; on the west by T. P. 147,285.



Surveyor-General's Office,  
 Colombo, September 19, 1911.

Scale of 8 Chains to an Inch.


A. H. G. DAWSON,  
 for Surveyor-General.

VII.—Preliminary plan 355.

Situation : Maholawa village in Meda Pattu Korale East of Kurunegala District.

Lot.	Name of Land.	Extent, A. R. P.
72	Road	0 0 9

and bounded as follows : on the north by a road ; on the east by T. P. 151,737 ; on the south by a road ; on the west by Nahamula-agaremukulana claimed by Seda watte Appuhamy and others.



Scale of 8 Chains to an Inch.

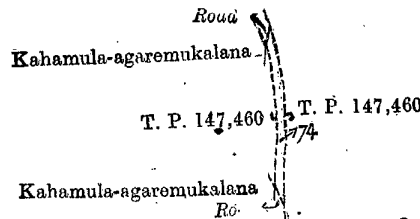
Surveyor-General's Office,  
Colombo, September 19, 1911.A. H. G. DAWSON,  
for Surveyor-General.

## VIII.—Preliminary plan 355.

Situation : Maholawa village in Meda Pattu Korale East of Kurunegala District.

Lot.	Name of Land.	Extent, A. R. P.
74	Road.	0 1 7

and bounded as follows : on the north by a road, T. P. 147,460 ; on the east by T. P. 147,460 ; on the south by a road ; on the west by Kahamula-agaremukalana claimed by Sedawatte Appuhamy and others, T. P. 147,460, Kahamula-agaremukalana claimed by Sedawatte Appuhamy and others.



Scale of 8 Chains to an Inch.


Surveyor-General's Office,  
Colombo, September 19, 1911.A. H. G. DAWSON,  
for Surveyor-General.

## IX.—Preliminary plan 355.

Situation : Maholawa village in Meda Pattu Korale East of Kurunegala District.

Lot.	Name of Land.	Extent, A. R. P.
76	Road	0 0 5

and bounded as follows : on the north and east by a road ; on the south and west by T. P. 147,459.



Scale of 8 Chains to an Inch.

Surveyor-General's Office,  
Colombo, September 19, 1911.A. H. G. DAWSON,  
for Surveyor-General.

## X.—Preliminary plan 355.

Situation : Maholawa village in Meda Pattu Korale East of Kurunegala District.

Lot.	Name of Land.	Extent, A. R. P.
77	Road	0 0 9

and bounded as follows : on the north by a road ; on the east by Kahamula-agaremukalana claimed by Sedawatte Appuhamy and others, a road ; on the south and west by T. P. 147,459.

March 27, 1912.

N. A. HAMPTON,  
Special Officer.

Scale of 8 Chains to an Inch.

Surveyor-General's Office,  
Colombo, September 19, 1911.A. H. G. DAWSON,  
for Surveyor-General.

## Anuradhapura S. O. No. 702.

Order under Section 2 of "The Waste Lands Ordinances of 1897, 1899, 1900, and 1903,"  
declaring Land to be Crown Property.

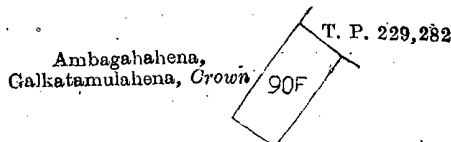
In the matter of the land commonly called or known as Ambagahahena, Galkatamulahena, situate in the village of Kallanchiya, in the Ihala Kende tulana of the Kende korale of the Nuwaragam palata, in the North-Central Province, and of "The Waste Lands Ordinances of 1897, 1899, 1900, and 1903."

THE notice required by section 1 of "The Waste Lands Ordinances of 1897, 1899, 1900, and 1903," having been duly published in manner prescribed by that section in respect of the above-named land (*vide* Notice No. 4,311), and no claim having been made to the said land or to any interest therein within the period of three months from the date specified in the said notice, I, Walter Ernest Wait, Special Officer appointed under section 28 of the said Ordinances, under and by virtue of the powers vested in me in that behalf by section 2 of the said Ordinances, do hereby, on March 20, 1912, order and declare that the said land, as more fully described herein below, situate in the village of Kallanchiya, in the Ihala Kende tulana of the Kende korale of the Nuwaragam palata, in the North-Central Province, and shown as lot 90/ in preliminary plan 539, and in the annexed diagram, and containing in extent 1 acre and 16 perches, is the property of the Crown.

*Description of the Land referred to.*

The land commonly called or known as Ambagahahena, Galkatamulahena, situated in the village of Kallanchiya, in the Ihala Kende tulana of the Kende korale of the Nuwaragam palata, in the North-Central Province, containing in extent 1 acre and 16 perches, shown as lot 90f in preliminary plan 539, and in the annexed diagram, and bounded as follows: on the north by T. P. 229,282; on the east, south, and west by Ambagahahena, Galkatamulahena claimed by the Crown.

March 20, 1912.

W. E. WAIT,  
Special Officer.Surveyor-General's Office,  
Colombo, November 18, 1911.

Scale of 8 Chains to an Inch.

A. H. G. DAWSON,  
for Surveyor-General.**Ratnapura S. O. No. 63.****Order under Section 4, Sub-section (1), of "The Waste Lands Ordinances of 1897, 1899, 1900, and 1903," admitting Land to be Private Property.**

In the matter of the land commonly called or known as Tanagulanahena, situate in the village of Damme, in the Nawadun korale of the Ratnapura District, in the Province of Sabaragamuwa, and of "The Waste Lands Ordinances of 1897, 1899, 1900, and 1903."

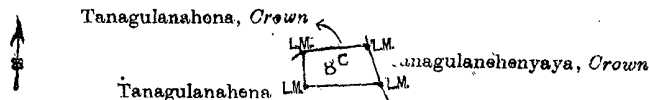
WHEREAS in pursuance of section 1 of the said Ordinances it was duly notified on May 14, 1909, that if no claim to the land commonly called or known as Tanagulanahena, situate in the village of Damme, in the Nawadun korale of the Ratnapura District, in the Province of Sabaragamuwa, containing in extent 2 roods and 1 perch, and shown as lot 8c in preliminary plan 71, and in the annexed diagram, was made to Harry Chambers Toller, Special Officer appointed under section 28 of the said Ordinances, within the period of three months from the date specified in such notice, such land would be declared the property of Crown, and dealt with on account of the Crown (*vide* Notice No. 3,438):

And whereas (1) Damme Arachchilage Ukkunhamy, (2) ditto Herathamay (Gampaha Vidane), (3) ditto Wastuhamy, (4) ditto Mudalihamy, (5) ditto Kaluhamy, (6) ditto Balahamy, and (7) ditto Rattaranhamy, all of Damme, made claim thereto, and I, Harry Chambers Toller, Special Officer appointed under section 28 of the said Ordinances, made due inquiry into such claim, and whereas the said 1st, 2nd, 3rd, 4th, 5th, and 6th claimants have withdrawn their claims to the said land, I, with the consent of His Excellency the Governor, do hereby admit the claim of the said 7th claimant Damme Arachchilage Rattaranhamy to the said land, as more fully described herein below, under section 4, sub-section (1), of the said Ordinances.

*Description of the Land referred to.*

The land commonly called or known as Tanagulanahena, situated in the village of Damme, in the Nawadun korale of the Ratnapura District, in the Province of Sabaragamuwa, containing in extent 2 roods and 1 perch, shown as lot 8c in preliminary plan 71 and in the annexed diagram, and bounded as follows: on the north by Tanagulanahena declared to be Crown property under the Waste Lands Ordinances; on the east by Tanagulanahenyaya declared to be Crown property under the Waste Lands Ordinances; on the south and west by Tanagulanahena sold by the Crown.

March 20, 1912.

H. C. TOLLER,  
Special Officer.Surveyor-General's Office,  
Colombo, February 12, 1912.

Scale of 8 Chains to an Inch.

A. H. G. DAWSON,  
for Surveyor-General.**Ratnapura S. O. No. 64.****Order under Section 4, Sub-section (1), of "The Waste Lands Ordinances of 1897, 1899, 1900, and 1903," declaring Lands to be Crown Property.**

In the matter of the lands commonly called or known as Kudagalpotamukalana (reservation for path), Annakkadolahena, &c., situate in the village of Opata, in the Meda pattu of the Atakalan korale of the Ratnapura District, in the Province of Sabaragamuwa, and of "The Waste Lands Ordinances of 1897, 1899, 1900, and 1903."

WHEREAS in pursuance of section 1 of the said Ordinances it was duly notified on February 18, 1910, that if no claim to the lands commonly called or known as Kudagalpotamukalana (reservation for path), Annakkadolahena, &c., situate in the village of Opata, in the Meda pattu of the Atakalan korale of the Ratnapura District, in the Province of Sabaragamuwa, containing in extent 212 acres and 10 perches, and shown as lots 2, 3a, 3, 3c, 8, 11, 12, 15, 22, 29, 32, 33, 35, 38, 40, 41, 43, 44b, 54, 44, 46, 46a, 46b, 46c, 9, and 19 in preliminary plan 116, and in the annexed diagrams, was made to Frederick Lewis, Special Officer appointed under section 28 of the said Ordinances, within the period of three months from the date specified in such notice, such lands would be declared the property of the Crown, and dealt with on account of the Crown (*vide* Notice No. 3,705):

And whereas (1) Buddalankara Mudiyansele Loku Banda, (2) ditto Kiri Banda, (3) Tenanhamy Mudiyansele Mudalihamy, (4) Panawala Udagama Rallage Ranhamy, (5) Dimbulwitiye Kankanamalaye Elandahamy, (6) Hetti Mohandiramalage Mohottihamy, (7) Mututantirige Helena Cooray, (8) James Bandara Ekanayaka, and (9) Wijesundara Seneviratna Loku Menike made claim thereto, and whereas the said claimants (1) Buddalankara Mudiyansele Loku Banda, of unsound mind, by his duly appointed representative Buddalankara Mudiyansele Kiri Banda, (2) ditto Kiri Banda, (3) Tenanhamy Mudiyansele Mudalihamy, (4) Panawala Udagama Rallage Ranhamy, (5) Dimbulwitiye Kankanamalaye Elandahamy, (6) Hetti Mohandiramalage Mohottihamy, (8) James Bandara Ekanayaka, and (9) Wijesundara

Seneviratna Loku Menike have withdrawn their claim to the said lands, and whereas the said 7th claimant, Mututantirige Helena Cooray having been duly called upon by me by a notice in writing under section 4, sub-section (1), of the said Ordinances, duly served upon her to produce before me the evidence and documents upon which she may rely in proof of her claim, and not having so appeared or produced such evidence and documents, I, Frederick Lewis, Special Officer appointed under section 28 of the said Ordinances, under and by virtue of the powers vested in me in that behalf by section 4 of the said Ordinances, do hereby on January 26, 1912, order and declare under section 4, sub-section (1), of the said Ordinances, that the said lands, as more fully described herein below, are the property of the Crown.

*Description of the Lands referred to.*

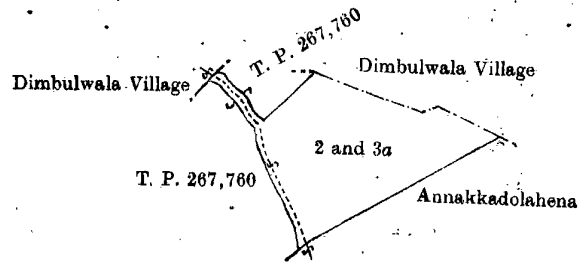
The following lots situated in the village of Opata, in the Meda pattu of the Atakalan korale of the Ratnapura District, in the Province of Sabaragamuwa, as described in the annexed diagrams:—

I.—Preliminary plan 116.

Situation : Opata village in Meda pattu of Atakalan korale of Ratnapura District.

Lot.	Name of Land.	Extent, A. R. P.
2	Kudagalpotamukalana (reservation for path)	0 1 0
3a	Annakkadolahena	4 0 27
		4 1 27

and bounded as follows : on the north by T. P. 267,760, the village limit of Dimbulwala ; on the east and south by Annakkadolahena (private) ; on the west by T. P. 267,760; the village limit of Dimbulwala.



Surveyor-General's Office,  
Colombo, December 11, 1911.

Scale of 8 Chains to an Inch.

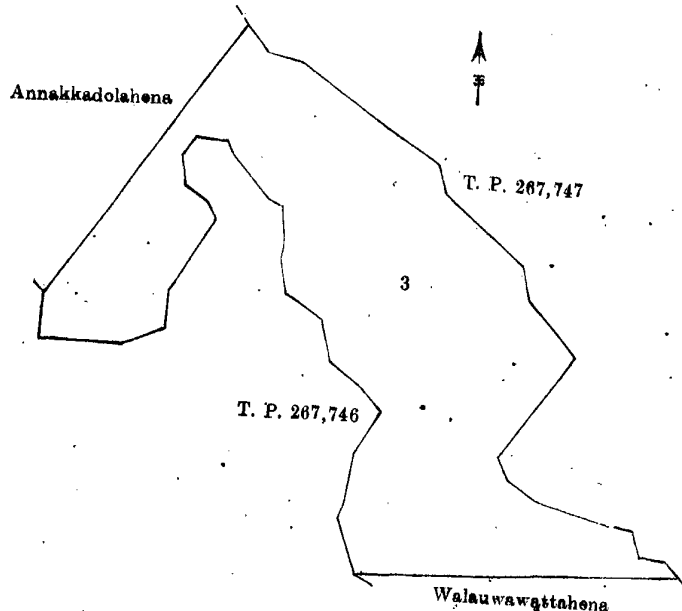
A. H. G. DAWSON,  
for Surveyor-General.

II.—Preliminary plan 116.

Situation : Opata village in Meda pattu of Atakalan korale of Ratnapura District.

Lot.	Name of Land.	Extent, A. R. P.
3	Annakkadolahena	25 0 8

and bounded as follows : on the north and east by T. P. 267,747 ; on the south by Walauwattahena (private), T. P. 267,746 ; on the west by T. P. 267,746, Annakkadolahena (private).



Surveyor-General's Office,  
Colombo, December 11, 1911.

Scale of 8 Chains to an Inch.

A. H. G. DAWSON,  
for Surveyor-General.

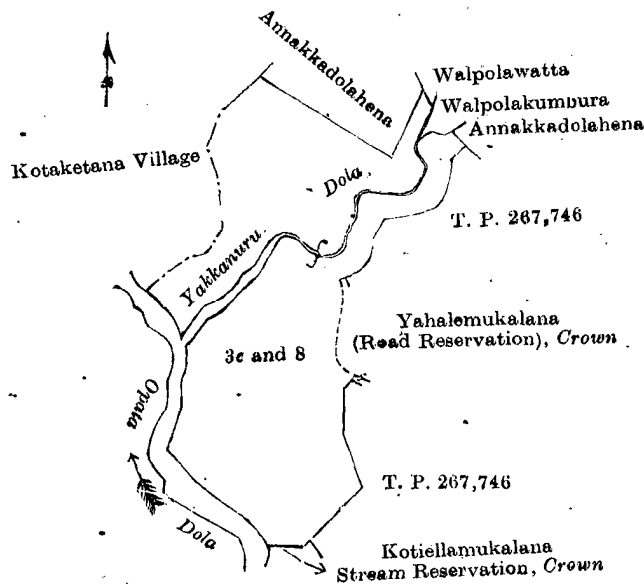
III.—Preliminary plan 116.

Situation : Opata village in Meda pattu of Atakalan korale of Ratnapura District.

Lot.	Name of Land.	Extent, A. R. P.
3c	Annakkadolahena	11 3 21
8	Yakkanduremukalana (reservation for stream)	1 3 15

13 2 36

and bounded as follows : on the north by Annakkadolahena (private), Walpolawatta claimed by Dehipittia Mohottihamy and others, Walpolakumbura claimed by Batugedera Ellendahamy ; on the east by Annakkadolahena (private), T. P. 267,746, Yahalemukalana (road reservation) declared to be Crown property under the Waste Lands Ordinances, T. P. 267,746 ; on the south by Kotiellamukalana (stream reservation) declared to be Crown property under the Waste Lands Ordinances, the Opata dola ; on the west by the Opata dola, the village limit of Kotaketana.



Surveyor-General's Office,  
Colombo, December 11, 1911.

Scale of 8 Chains to an Inch.

A. H. G. DAWSON,  
for Surveyor-General.

IV.—Preliminary plan 116.

Situation : Opata village in Meda pattu of Atakalan korale of Ratnapura District.

Lot.	Name of Land.	Extent, A. R. P.
11	Imbulayahena, Kanataliawattahena	16 1 0
12	Kotiellamukalana (stream reservation)	9 2 11
15	Tamanyayemukalana (do.)	6 3 7
22	Malwakadegodahenemukalana (reservation)	2 3 37
		35 2 15

and bounded as follows : on the north by the Opata dola, Annakkadolahena declared to be Crown property under the Waste Lands Ordinances, T. P. 267,746 ; on the east by T. P. 267,746, Kumburagodahena (private), a path ; on the south by Darandekumbura claimed by B. M. Kiri Banda and others, the Opata dola, a water-course, T. P. 267,744, Kehelarawe, radagewatta claimed by O. R. Babahenaya and others, Millagahakumbura claimed by Opataradage Babahenaya and others—Medakele claimed by Dissanayaka Rannelhamy, Petharagawahenyaya (private) ; on the west by T. P. 267,761, the village limit of Kotaketana.

NOTE.—The following lot lying within the above boundaries is excluded from this part of the order, and its acreage of 3 roods and 30 perches is not included in the acreage of 35 acres 2 roods and 15 perches given above :—

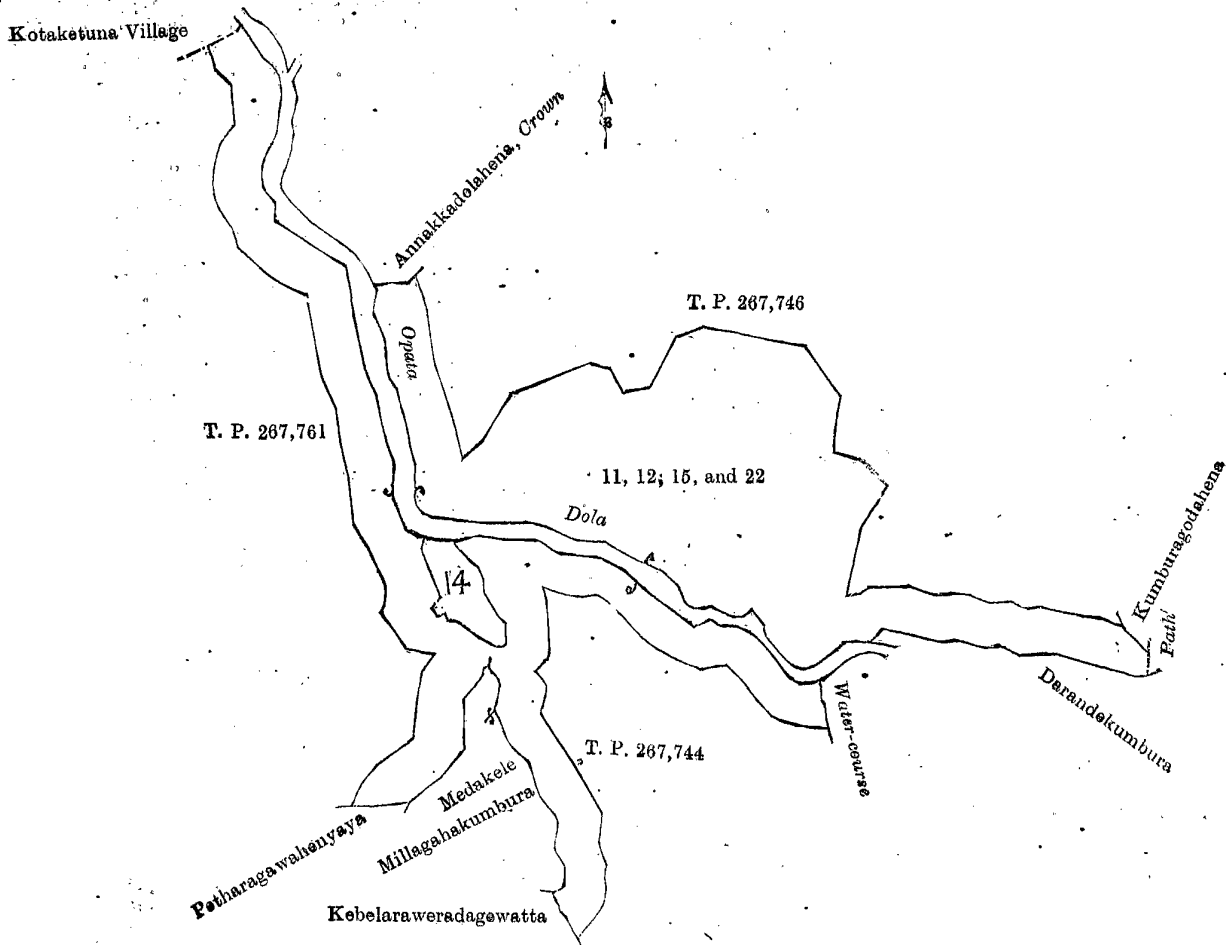
Lot.	Name of Land.	Preliminary plan 116.	Extent, A. R. P.
14	Palledeniya		0 3 30

[For Diagram see page 414.]

V.—Preliminary plan 116.

Situation : Opata village in Meda pattu of Atakalan korale of Ratnapura District.

Lot.	Name of Land.	Extent, A. R. P.
29	Waguregodahena, Dewalakumburagodahena	12 0 28
32	Do.	1 1 27
33	Ithagalamukalana (reservation for stream)	4 1 26
		18 0 1

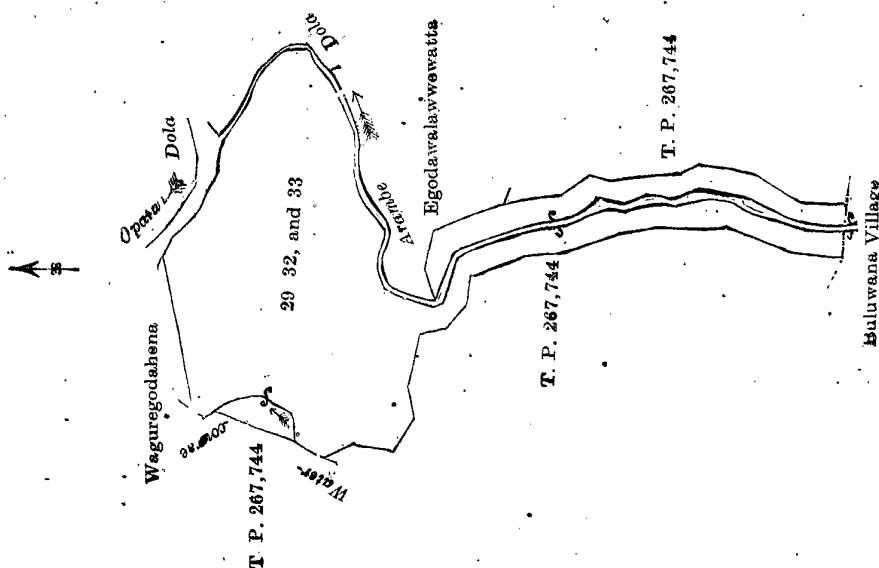


Surveyor-General's Office,  
Colombo, December 11, 1911.

Scale of 8 Chains to an Inch.

A. H. G. DAWSON,  
for Surveyor-General.

and bounded as follows : on the north by Waguragodahena (private), the Opata dola ; on the east by the Arambe dola, Egodawalawwewatta claimed by Tenahamy Mudiyanseleage Mudalihamy and another, T. P. 267,744 ; on the south by the village limit of Buluwana ; on the west by T. P. 267,744, a water-course, T. P. 267,744, a water-course.



Surveyor-General's Office,  
Colombo, December 11, 1911.

Scale of 8 Chains to an Inch.

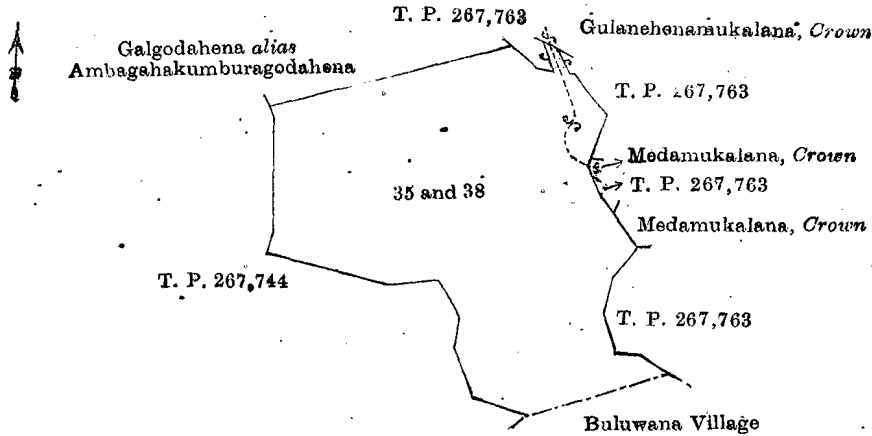
A. H. G. DAWSON,  
for Surveyor-General.

VI.—Preliminary plan 116.

Situation : Opata village in Meda pattu of Atakalan korale of Ratnapura District.

Lot.	Name of Land.	Extent, A. R. P.
35	Galgodahena <i>alias</i> Ambagahakumburagodahena	15 3 34
38	Medamukalana (reservation for path)	0 0 8
		<hr/> 16 0 2

and bounded as follows : on the north by Galgodahena *alias* Ambagahakumburagodahena (private), T. P. 267,763, Gulanehenamukalana declared to be Crown property under the Waste Lands Ordinances ; on the east by T. P. 267,763, Medamukalana declared to be Crown property under the Waste Lands Ordinances, T. P. 267,763, Medamukalana declared to be Crown property under the Waste Lands Ordinances, T. P. 267,763 ; on the south by the village limit of Buluwana, T. P. 267,744 ; on the west by T. P. 267,744.



Surveyor-General's Office,  
Colombo, December 11, 1911.

Scale of 8 Chains to an Inch.

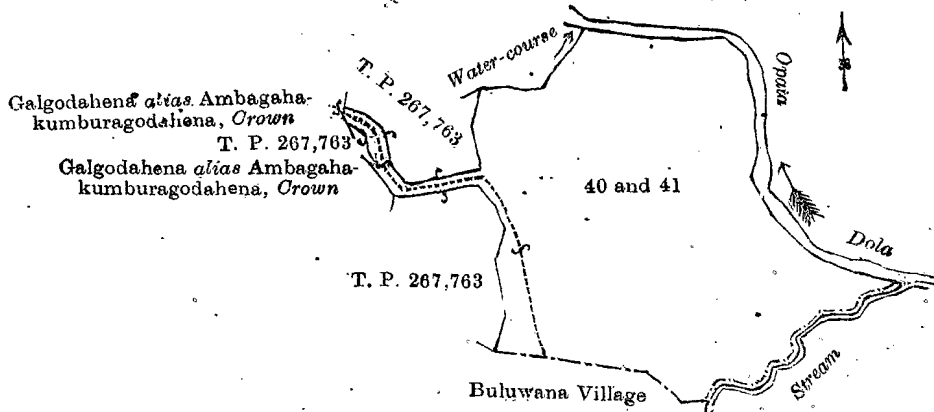
A. H. G. DAWSON,  
for Surveyor-General.

VII.—Preliminary plan 116.

Situation : Opata village in Meda pattu of Atakalan korale of Ratnapura District.

Lot.	Name of Land.	Extent, A. R. P.
40	Medamukalana (reservation for path)	0 1 34
41	Galgodahena	17 0 37
		<hr/> 17 2 31

and bounded as follows : on the north by a water-course, the Opata dola ; on the east by the Opata dola ; on the south by a stream, the village limit of Buluwana ; on the west by T. P. 267,763, Galgodahena *alias* Ambagahakumburagodahena declared to be Crown property under the Waste Lands Ordinances, T. P. 267,763, Galgodahena *alias* Ambagahakumburagodahena declared to be Crown property under the Waste Lands Ordinances, T. P. 267,763.



Surveyor-General's Office,  
Colombo, December 11, 1911.

Scale of 8 Chains to an Inch.

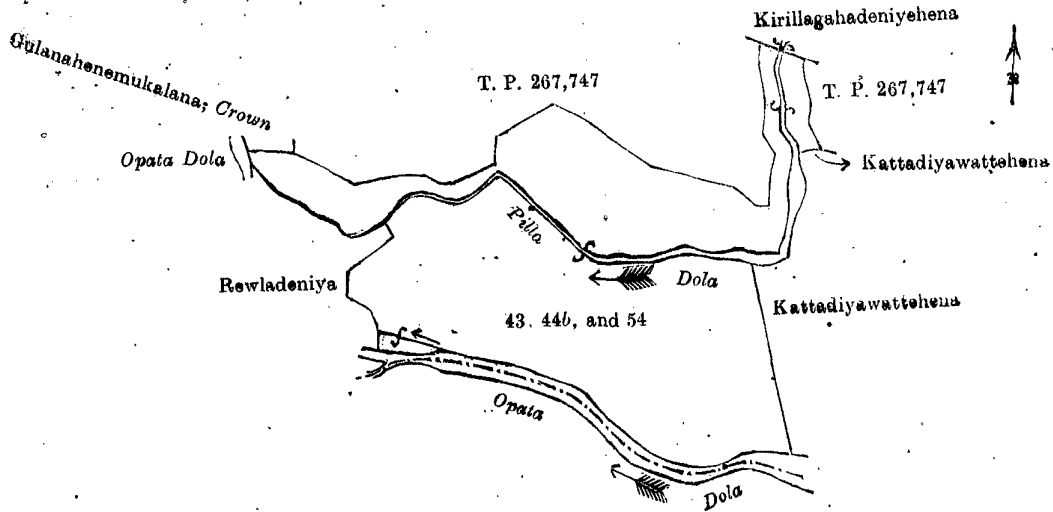
A. H. G. DAWSON,  
for Surveyor-General.

VIII.—Preliminary plan 116.

Situation : Opata village in Meda pattu of Atakalan korale of Ratnapura District.

Lot.	Name of Land.	Extent, A. R. P.
43	Kalualamukalana (reservation)	1 2 15
44b	Kattadiyawattehena	18 2 1
54	Kirillagahadeniyemukalana (reservation for stream)	0 3 39
		21 0 15

and bounded as follows : on the north by Gulanahenemukalana declared to be Crown property under the Waste Lands Ordinances, T. P. 267,747, Kirillagahadeniyehena (private); on the east by T. P. 267,747, Kattadiyawattehena (private), the Pilla dola, Kattadiyawattehena (private); on the south by the Opata dola; on the west by Rewladiya claimed by Buddalankara Mudiyansele Kiri Banda, the Pilla dola, the Opata dola.



Surveyor-General's Office,  
Colombo, December 11, 1911.

Scale of 8 Chains to an Inch.

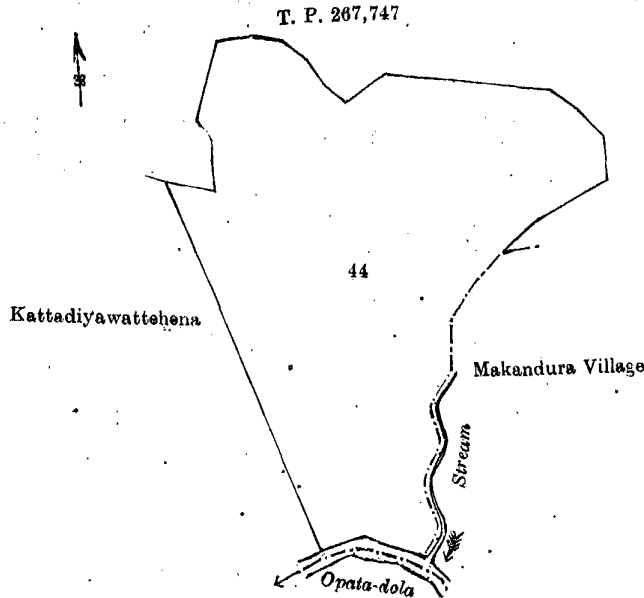
A. H. G. DAWSON,  
for Surveyor-General.

IX.—Preliminary plan 116.

Situation : Opata village in Meda pattu of Atakalan korale of Ratnapura District.

Lot.	Name of Land.	Extent, A. R. P.
44	Kattadiyawattehena, Kamptayahena	24 1 19

and bounded as follows : on the north by T. P. 267,747; on the east by T. P. 267,747, the village limit of Makandura, a stream; on the south by the Opata dola; on the west by Kattadiyawattehena (private) T. P. 267,747.



Surveyor-General's Office,  
Colombo, December 11, 1911.

Scale of 8 Chains to an Inch.

A. H. G. DAWSON,  
for Surveyor-General.

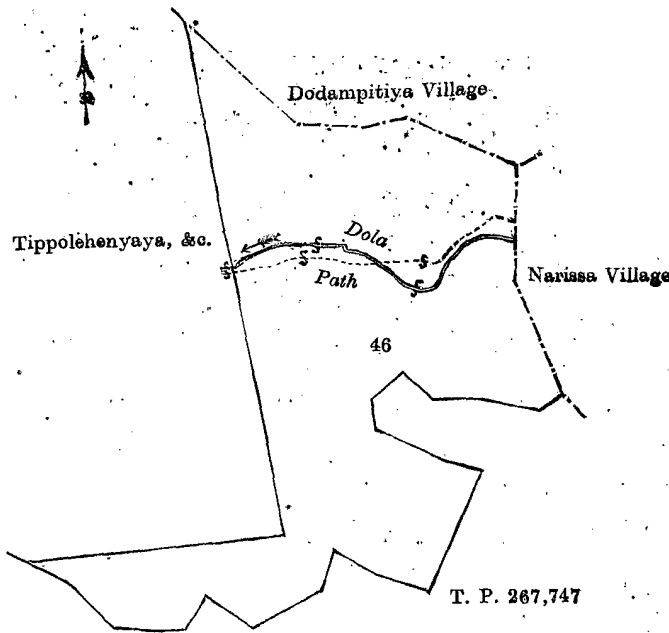
X.—Preliminary plan 116.

Situation : Opata village in Meda pattu of Atakalan korale of Ratnapura District.

Lot.	Name of Land.	Extent, A. R. P.
46	Tippolehenyaya, Hapugahamullehenyaya or Hewandeniyeheenyaya	24 1 25

and bounded as follows : on the north by the village limit of Dodampitiya; on the east by the village limit of Narissa, T. P. 267,747; on the south by T. P. 267,744; on the west by Tippolehenyaya (private).





Surveyor-General's Office,  
Colombo, December 11, 1911.

Scale of 8 Chains to an Inch.

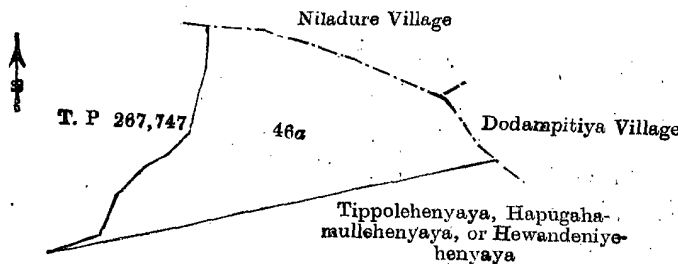
A. H. G. DAWSON,  
for Surveyor-General.

XI.—Preliminary plan 116.

Situation : Opata village in Meda pattu of Atakalan korale of Ratnapura District.

Lot.	Name of Land.	Extent, A. R. P.
46a	Tippolehenyaya, Hapugahamullehenyaya or Hewandeniye-henyaya	8 0 17

and bounded as follows : on the north by the village limit of Niladure ; on the east by the village-limit of Dodampitiya on the south by Tippolehenyaya, Hapugahamullehenyaya or Hewandeniye-henyaya (private) ; on the west by T. P. 267,747;



Surveyor-General's Office,  
Colombo, December 11, 1911.

Scale of 8 Chains to an Inch.

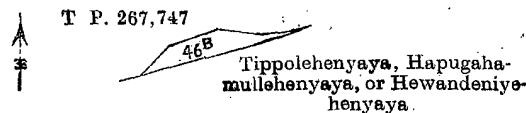
A. H. G. DAWSON,  
for Surveyor-General.

XII.—Preliminary plan 116.

Situation : Opata village in Meda pattu of Atakalan korale of Ratnapura District.

Lot.	Name of Land.	Extent, A. R. P.
46b	Tippolehenyaya, Hapugahamullehenyaya or Hewandeniye-henyaya	0 1 30

and bounded as follows : on the north by T. P. 267,747 ; on the east and south by Tippolehenyaya, Hapugahamullehenyaya or Hewandeniye-henyaya (private) ; on the west by T. P. 267,747.



Surveyor-General's Office,  
Colombo, December 11, 1911.

Scale of 8 Chains to an Inch.

A. H. G. DAWSON,  
for Surveyor-General.

XIII.—Preliminary plan 116.

Situation : Opata village in Meda pattu of Atakalan korale of Ratnapura District.

Lot.	Name of Land.	Extent, A. R. P.
46c	Tippolehenyaya, Hapugahamullehenyaya or Hewandeniye-henyaya	1 1 30

and bounded as follows : on the north and east by T. P. 267,747 ; on the south by Tippolehenyaya, Hapugahamullehenyaya or Hewandeniye-henyaya (private) ; on the west by T. P. 267,747.



Surveyor-General's Office,  
Colombo, December 11, 1911.

Scale of 8 Chains to an Inch.

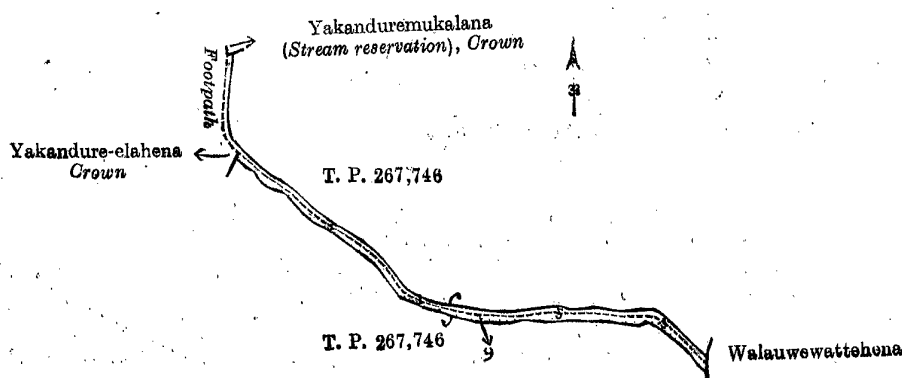
A. H. G. DAWSON,  
for Surveyor-General.

XIV.—Preliminary plan 116.

Situation : Oyata village in Meda pattu of Atakalan korale of Ratnapura District.

Lot.	Name of Land.	Extent, A. R. P.
9	Yakalamukalana (road reservation)	0 3 37

and bounded as follows : on the north by Yakanduremukalana (stream reservation) belonging to the Crown, T. P. 267,746 ; on the east by Walauwewattehena (admitted private) ; on the south by T. P. 267,746 ; on the west by Yakandure-elahena belonging to the Crown, a footpath.



Surveyor-General's Office,  
Colombo, December 14, 1909.

Scale of 8 Chains to an Inch.

J. B. M. RIDOUT,  
for Surveyor-General.

XV.—Preliminary plan 116.

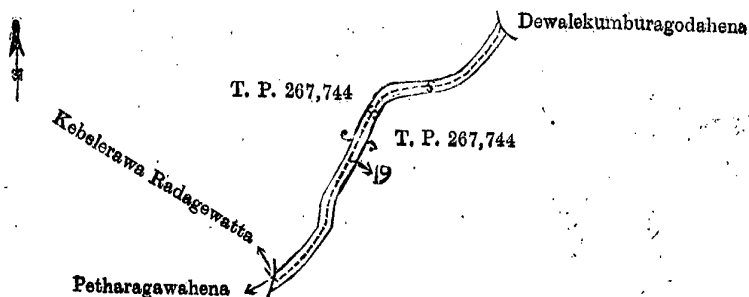
Situation : Oyata village in Meda pattu of Atakalan korale of Ratnapura District.

Lot.	Name of Land.	Extent, A. R. P.
19	Palledeniyemukalana (path reservation)	0 2 37

and bounded as follows : on the north by T. P. 267,744 ; on the east by Dewalekumburagodahena (admitted private) ; on the south by T. P. 267,744 ; on the west by Petharagawahena (admitted private), Kebelerawaradagewatta claimed by R. Babahenaya.

January 26, 1912.

FREDERICK LEWIS,  
Special Officer.



Surveyor-General's Office,  
Colombo, December 14, 1909.

Scale of 8 Chains to an Inch.

J. B. M. RIDOUT,  
for Surveyor-General.