



Ceylon Government Gazette

Published by Authority.

No. 6,504 — FRIDAY, MAY 24, 1912.

PART I.—General: Minutes, Proclamations, Appointments,
and General Government Notifications.

PART II.—Legal and Judicial.

PART III.—Provincial Administration.

PART IV.—Land Settlement.

PART V.—Mercantile, Marine, Municipal, Local, &c.

Separate paging is given to each Part in order that it may be filed separately.

Part IV.—Land Settlement.

	PAGE	PAGE
Preliminary Notices	19	Final Orders

PRELIMINARY NOTICES.

Hambantota Notice No. 4,414.

Notice under "The Waste Lands Ordinances of 1897, 1899, 1900, and 1903."

TAKE notice that unless within three months from May 24, 1912, the persons, if any, who claim any interest in the lands hereinafter mentioned or in any one or more of such lands make claim in person or in writing to the said lands or any of them or to some interest therein to C. V. Brayne, Esq., Special Officer appointed under section 28 of "The Waste Lands Ordinances of 1897, 1899, 1900, and 1903," at his office at Fort, Colombo:

Such Special Officer, in pursuance of the powers vested in him by the said Ordinances, will declare by writing under his hand that the said lands or such of them, as to which no claim has been made, are the property of the Crown.

C. V. BRAYNE,
Special Officer.

Description of the Lands referred to.

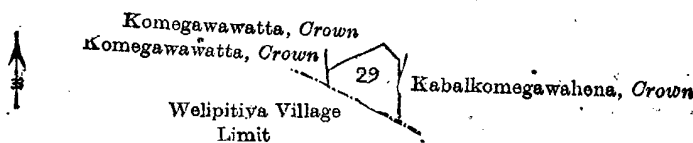
The following lots situated in the village of Labuhengoda, in the Giruwa Pattu East of the Hambantota District, in the Southern Province, as described in the annexed diagrams:—

I.—Preliminary plan 393.

Situation: Labuhengoda village in Giruwa Pattu East of Hambantota District.

Lot.	Name of Land.	Extent, A. R. P.
29	Komegawawatta	0 2 13

and bounded as follows: on the north by Komegawawatta declared to be Crown property under the Waste Lands Ordinances; on the east by Kabalkomegawahena declared to be the property of the Crown under the Waste Lands Ordinances; on the south by the village limit of Welipitiya; on the west by Komegawawatta declared to be the property of the Crown under the Waste Lands Ordinances.



Scale of 8 Chains to an Inch.

Surveyor-General's Office,
Colombo, April 10, 1912.

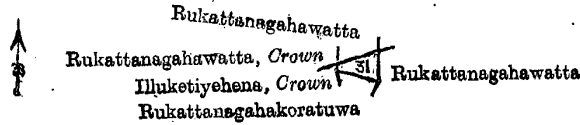
A. H. G. DAWSON,
for Surveyor-General.

II.—Preliminary plan 393.

Situation : Labuhengoda village in Giruwa Pattu East of Hambantota District.

Lot.	Name of Land.	Extent, A. R. P.
31	Rukattanagahawatta	0 0 24

and bounded as follows : on the north by Rukattanagahawatta claimed by Wickremage Heen Appu ; on the east by Rukattanagahakoratuwa sold by the Crown ; on the south by Rukattanagahawatta declared to be the property of the Crown under the Waste Lands Ordinances, Illuketiyeheha declared to be the property of the Crown under the Waste Lands Ordinances ; on the west by Rukattanagahawatta sold by the Crown.



Surveyor-General's Office,
Colombo, April 10, 1912.

Scale of 8 Chains to an Inch.

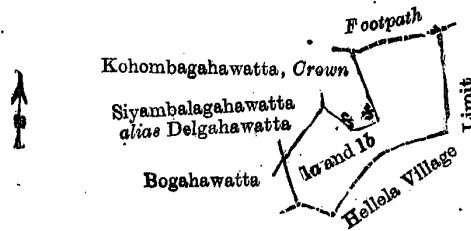
A. H. G. DAWSON,
for Surveyor-General.

III.—Preliminary plan 393.

Situation : Labuhengoda village in Giruwa Pattu East of Hambantota District.

Lot.	Name of Land.	Extent, A. R. P.
1a	Galapitagalahawahena and Kohombagahawatta	1 3 17
1b	Bogahahena	1 0 8
		2 3 25

and bounded as follows : on the north by a footpath ; on the east by the village limit of Hellela ; on the south by the village limit of Hellela, Bogahawatta claimed by Gamage Nikulashamy and others ; on the west by Siyambalahawatta *alias* Delgahawatta claimed by Wickremege Babahamy and others, Kohombagahawatta claimed by the Crown and Wickremege Don Davith and others.



Surveyor-General's Office,
Colombo, April 10, 1912.

Scale of 8 Chains to an Inch.

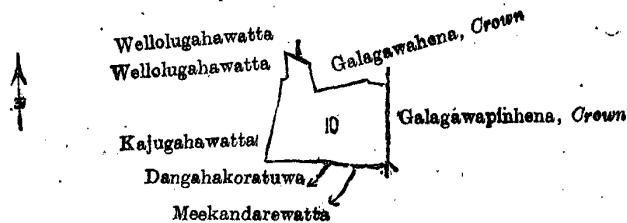
A. H. G. DAWSON,
for Surveyor-General.

IV.—Preliminary plan 393.

Situation : Labuhengoda village in Giruwa Pattu East of Hambantota District.

Lot.	Name of Land.	Extent, A. R. P.
10	Galagawahenekella	1 3 29

and bounded as follows : on the north by Wellolugahawatta claimed by the Crown and Hetti Arachchi Wickremage Don Carolis, Galagawahena claimed by the Crown ; on the east by Galagawapinhena claimed by the Crown ; on the south by Meekandarewatta, claimed by Wickremage Davith and others, Dangahakoratuwa claimed by Wickremawattege Nikulashamy and others ; on the west by Kajugahawatta claimed by Wickremage Allishamy and others, Wellolugahawatta claimed by Hettiachchi Wickremage Don Carolis and Siyadoris.



Surveyor-General's Office,
Colombo, April 10, 1912.

Scale of 8 Chains to an Inch.

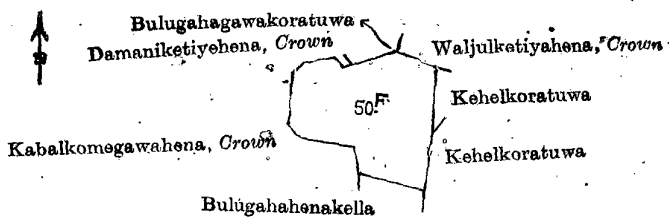
A. H. G. DAWSON,
for Surveyor-General.

V.—Preliminary plan 393.

Situation : Labuhengoda village in Giruwa Pattu East of Hambantota District.

Lot.	Name of Land.	Extent, A. R. P.
50f	Bulugahagawahena	2 3 5

and bounded as follows : on the north by Damaniketiyehena claimed by the Crown, Bulugahagawakoratuwa sold by the Crown, Waljulketiyeheha claimed by the Crown ; on the east by Kehelkoratuwa claimed by Wickremage Don Andris ; on the south by Bulugahahenekella claimed by Abeyawickrama Liyanage Wattuhamy ; on the west by Kabalkomegawahena claimed by the Crown.



Surveyor-General's Office,
Colombo, April 10, 1912.

Scale of 8 Chains to an Inch.

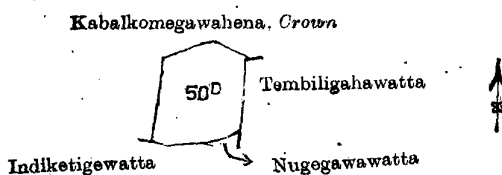
A. H. G. DAWSON,
for Surveyor-General.

VI.—Preliminary plan 393.

Situation : Labuhengoda village in Giruwa Pattu East of Hambantota District.

Lot.	Name of Land.	Extent, A. R. P.
50d	Kabalkomegawahenekella	1 2 7

and bounded as follows : on the north by Kabalkomegawahena claimed by the Crown ; on the east by Tembiligahawatta claimed by Wickremage Don Jandris ; on the south by Nugegawawatta, an old garden abandoned, Indiketigewatta claimed by Don Bastian Wickrema and others ; on the west by Kabalkomegawahena claimed by the Crown.



Surveyor-General's Office,
Colombo, April 10, 1912.

Scale of 8 Chains to an Inch.

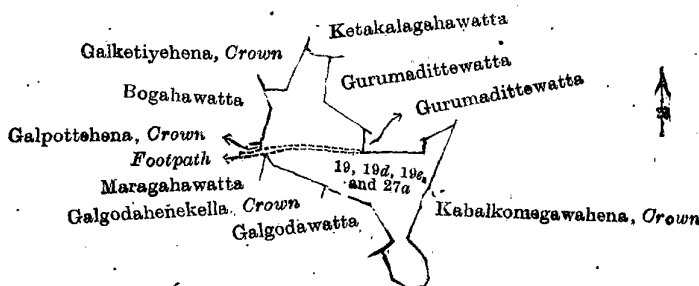
A. H. G. DAWSON,
for Surveyor-General.

VII.—Preliminary plan 393.

Situation : Labuhengoda village in Giruwa Pattu East of Hambantota District.

Lot.	Name of Land.	Extent, A. R. P.
19	Galgodewatthehena	0 3 9
19d	Gurumadittewatthehena	1 0 26
19e	Kabalkomegawahenekella	0 3 3
27a	Kabalkomegawahenewatta	0 1 11
		3 0 9

and bounded as follows : on the north by Galketiyehena claimed by the Crown, Ketakalagahawatta sold by the Crown, Gurumadittewatta claimed by Manamperige Andiris, Gurumadittewatta claimed by Karivilakandage Lewishamy ; on the east by Kabalkomegawahena claimed by the Crown ; on the south by Galgodewatta sold by the Crown, Galgodahenekella claimed by the Crown, Maragahawatta sold by the Crown ; on the west by a footpath, Galpottshena claimed by the Crown, Bogahawatta claimed by the Crown and Wickremage Don Peneris.



Surveyor-General's Office,
Colombo, April 10, 1912.

Scale of 8 Chains to an Inch.

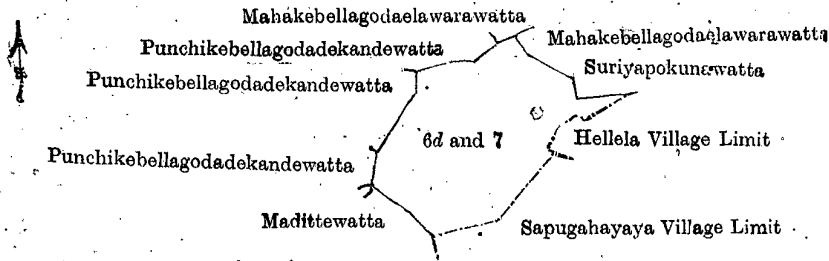
A. H. G. DAWSON,
for Surveyor-General.

VIII.—Preliminary plan 393.

Situation : Labuhengoda village in Giruwa Pattu East of Hambantota District.

Lot.	Name of Land.	Extent, A. R. P.
6d	Mahakebellagoda, Elawarawatthehena, Mahakebellagodadekandewatta	0 0 32
7	Mahakebellagodahena	4 2 39
		4 3 31

and bounded as follows : on the north by Punchikebellagodadekandewatta claimed by Wickremage Davith Appu, Mahakebellagodaelawarawatta sold by the Crown, Suriyapokunawatta sold by the Crown ; on the east by the village limit of Hellela, the village limit of Sapugahayaya ; on the south by the village limit of Sapugahayaya, Madittewatta claimed by Gamage Don Samel ; on the west by Punchikebellagodadekandewatta sold by the Crown, Punchikebellagodadekandewatta claimed by Wickremage Davith Appu.



Surveyor-General's Office,
Colombo, April 10, 1912.

Scale of 8 Chains to an Inch.

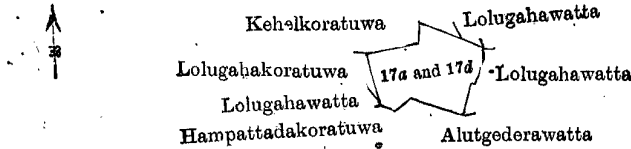
A. H. G. DAWSON,
for Surveyor-General.

IX.—Preliminary plan 393.

Situation : Labuhengoda village in Giruwa Pattu East of Hambantota District.

Lot.	Name of Land.	Extent, A. R. P.
17a	Wadigodellekoratuwa	0 3 20
17d	Do.	0 1 28
		1 1 8

and bounded as follows : on the north by Kehelkoratuwa sold by the Crown, Lolugahawatta sold by the Crown ; on the east by Lolugahawatta claimed by Wickremage Babunhami ; on the south by Alutgedarawatta claimed by Don Nikulas Vitaranna and others, Hampottadekoratuwa claimed by Wickremage Don Jandiris and others ; on the west by Lolugahawatta sold by the Crown, Lolugahakoratuwa sold by the Crown.



Surveyor-General's Office,
Colombo, April 10, 1912.

Scale of 8 Chains to an Inch.

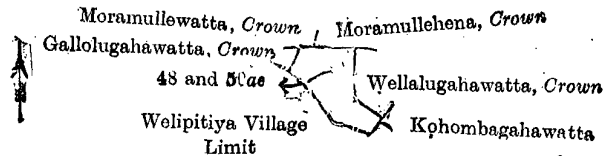
A. H. G. DAWSON,
for Surveyor-General.

X.—Preliminary plan 393.

Situation : Labuhengoda village in Giruwa Pattu East of Hambantota District.

Lot.	Name of Land.	Extent, A. R. P.
48	Moragahahenewatta	0 2 4
50ae	Do.	0 1 13
		0 3 17

and bounded as follows : on the north by Moramullewatta declared to be Crown property under the Waste Lands Ordinances, Moramullehena declared to be Crown property under the Waste Lands Ordinances ; on the east by Wellalugahawatta declared to be Crown property under the Waste Lands Ordinances, Kohombagahawatta claimed by Abeysekera Patirenege Kiri Etana ; on the south by the village limit of Welipitiya ; on the west by the village limit of Welipitiya, Gallolugahawatta declared to be Crown property under the Waste Lands Ordinances.



Surveyor-General's Office,
Colombo, April 10, 1912.

Scale of 8 Chains to an Inch.

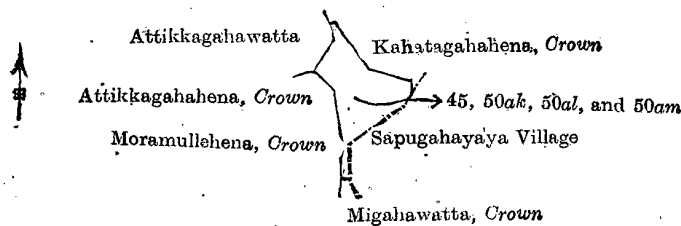
A. H. G. DAWSON,
for Surveyor-General.

XI.—Preliminary plan 393.

Situation : Labuhengoda village in Giruwa Pattu East of Hambantota District.

Lot.	Name of Land.	Extent, A. R. P.	Lot.	Name of Land.	Extent, A. R. P.
45	Migahawatta	0 1 16	50am	Attikkagahawatta	0 1 6
50ak	Do.	0 0 38			
50al	Do.	0 0 18			0 3 38

and bounded as follows : on the north by Kahatagahena declared to be Crown property under the Waste Lands Ordinances ; on the east by the village limit of Sapugahayaya ; on the south by Migahawatta, Crown by civil decree ; on the west by Moramullehena declared to be Crown property under the Waste Lands Ordinances, Attikkagahawatta declared to be Crown property under the Waste Lands Ordinances, Attikkagahawatta claimed by Wirahin Wickremage Babinishamy.



Surveyor-General's Office,
Colombo, April 10, 1912.

Scale of 8 Chains to an Inch.

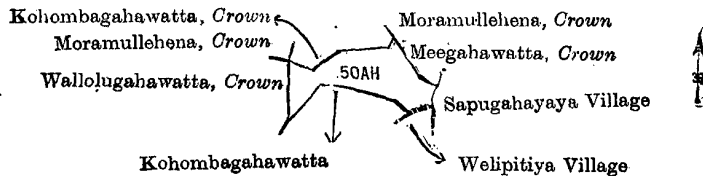
A. H. G. DAWSON,
for Surveyor-General.

XII.—Preliminary plan 393.

Situation : Labuhengoda village in Giruwa Pattu East of Hambantota District.

Lot.	Name of Land.	Extent, A. R. P.
50ah	Kohombagahawatta	1 0 21

and bounded as follows : on the north by Kohombagahawatta declared to be Crown property under the Waste Lands Ordinances, Moramullehena declared to be Crown property under the Waste Lands Ordinances, Meegahawatta declared Crown by civil action ; on the east by the village limit of Sapugahayaya ; on the south by the village limit of Welipitiya, Kohombagahawatta claimed by Abeyasekara Patirange Kiri Etana ; on the west by Wallolugahawatta declared to be Crown property under the Waste Lands Ordinances, Moramullehena declared to be Crown property under the Waste Lands Ordinances.



Surveyor-General's Office,
Colombo, April 10, 1912.

Scale of 8 Chains to an Inch.

A. H. G. DAWSON,
for Surveyor-General.

Hambantota S. O. 24—1912.

Kurunegala Notice No. 4,415.

Notice under "The Waste Lands Ordinances of 1897, 1899, 1900, and 1903."

TAKE notice that unless within three months from May 24, 1912, the persons, if any, who claim any interest in the lands hereinafter mentioned or in any one or more of such lands or to some interest therein make claim in person or in writing to the said lands or any of them or to some interest therein to J. M. Davies, Esq., Special Officer appointed under section 28 of "The Waste Lands Ordinances of 1897, 1899, 1900, and 1903," at his office at Fort, Colombo :

Such Special Officer, in pursuance of the powers vested in him by the said Ordinances, will declare by writing under his hand that the said lands or such of them, as to which no claim has been made, are the property of the Crown.

J. M. DAVIES,
Special Officer.

Description of the Lands referred to.

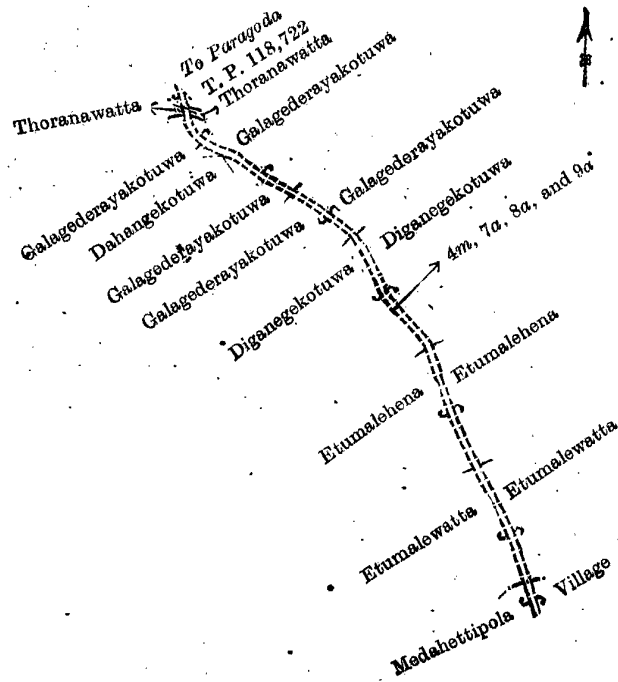
The following lots situated in the village of Ganegoda, in the Weuda korale of the Weudawili hatpattu of the Kurunegala District, in the North-Western Province, as described in the annexed diagrams :—

I.—Preliminary plan 1,098.

Situation : Ganegoda village in Weuda korale of Weudawilli hatpattu of Kurunegala District.

Lot.	Name of Land.	Extent, A. R. P.	Lot.	Name of Land.	Extent, A. R. P.
4m	Gansabhawa road (road)	0 1 2	9a	Gansabhawa road (road)	0 0 26
7a	Do. (do.)	0 0 23			
8a	Do. (do.)	0 0 20			0 2 31

and bounded as follows : on the north by T. P. 118,722, Thoranawatta claimed by Suwaris Appuhamy, Galgedarayakotuwa claimed by Wanasekara Mudiyansele Ukku Banda, Galgedarayakotuwa claimed by Wanasekara Mudiyansele Banda ; on the east by Diganegekotuwa claimed by Navinne Punchi Banda, Etumalehena claimed by William Wijesinghe, Etumalewatta claimed by K. Appuhamy and others ; on the south by the village limit of Meda Hettipola ; on the west by Etumalewatta claimed by K. Appuhamy and others, Etumalehena claimed by William Wijesinghe, Diganegekotuwa claimed by Navinne Punchi Banda, Galgedarayakotuwa claimed by Wanasekara Mudiyansele Banda, Galgedarayakotuwa claimed by Wanasekara Mudiyansele Ukku Banda, Dahangekotuwa claimed by Handurea and others, Galgedarayakotuwa claimed by Wanasekara Mudiyansele Ukku Banda, Thoranawatta claimed by Suwaris Appuhamy.



Surveyor-General's Office,
Colombo, April 2, 1912.

Scale of 8 Chains to an Inch.

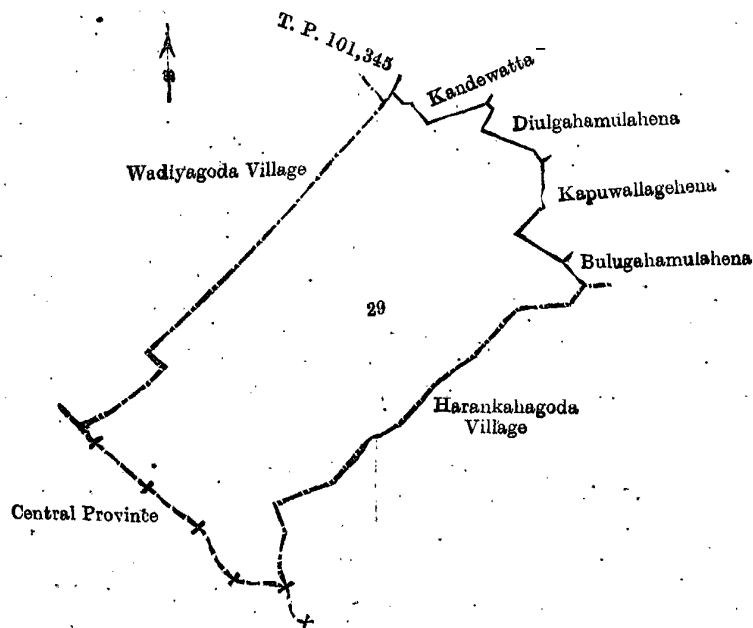
A. H. G. DAWSON,
for Surveyor-General.

II.—Preliminary plan 1,098.

Situation : Ganegoda village in Weuda korale of Weudawili hatpattu of Kurunegala District.

Lot.	Name of Land.	Extent, A. R. P.
29	Weudamukalana	21 3 6

and bounded as follows : on the north by T. P. 101,345, Kandewatta claimed by Samarakon Mudiyansele Kiri Banda and another, Diulgahamulahena claimed by Nagangedara Utku Banda and others, Kapuwallagehena claimed by Rammanda Dewayalage Kiri Banda and another, Bulugahamulahena claimed by Walimuni Dewayalage Kiri Hapuwa and another ; on the east by the village limit of Harankahagoda ; on the south by the village limit of Harankahagoda, the boundary of the Central Province ; on the west by the village limit of Wadiyagoda.



Surveyor-General's Office,
Colombo, April 2, 1912.

Scale of 8 Chains to an Inch.

A. H. G. DAWSON,
for Surveyor-General.

Kurunegala S. O. 24—1912.

Kurunegala Notice No. 4,416.

Notice under "The Waste Lands Ordinances of 1897, 1899, 1900, and 1903."

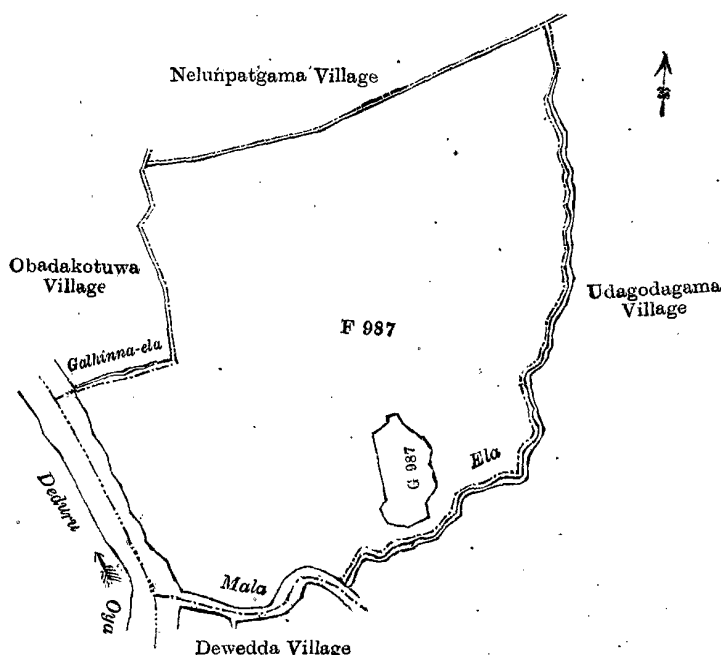
TAKE notice that unless within three months from May 24, 1912, the persons, if any, who claim any interest in the land hereinafter mentioned make claim in person or in writing to the said land or to some interest therein to J. M. Davies, Esq., Special Officer appointed under section 28 of "The Waste Lands Ordinances of 1897, 1899, 1900, and 1903," at his office at Fort, Colombo :

Such Special Officer, in pursuance of the powers vested in him by the said Ordinances, will declare by writing under his hand that the land, to which no claim has been made, is the property of the Crown.

J. M. DAVIES,
Special Officer.

Description of the Land referred to.

The land commonly called or known as Maluwagawaheneyaya, situated in the village of Galhinna, in the Mahagalboda Egoda korale of the Hiriyala hatpattu of the Kurunegala District, in the North-Western Province, containing in extent 35 acres and 26 perches, and shown as lot F 987 in preliminary plan 1,993, and in the annexed diagram, and bounded as follows : on the north by the village limit of Nelunpatgama ; on the east by the village limit of Udagodagama ; on the south by the village limit of Udagodagama, a Mala-ela, the village limit of Dewedda ; on the west by the Deduru-oya, the Galhinna-ela, the village limit of Obadakotuwa.



Surveyor-General's Office,
Colombo, April 24, 1912.

Scale of 8 Chains to an Inch.

A. J. WICKWAR,
for Surveyor-General.

Kurunegala S. O. 25—1912.

Kurunegala Notice No. 4,417.

Notice under "The Waste Lands Ordinances of 1897, 1899, 1900, and 1903."

TAKE notice that unless within three months from May 24, 1912, the persons, if any, who claim any interest in the lands hereinafter mentioned or in any one or more of such lands make claim in person or in writing to the said lands or any of them or to some interest therein to J. M. Davies, Esq., Special Officer appointed under section 28 of "The Waste Lands Ordinances of 1897, 1899, 1900, and 1903," at his office at Fort, Colombo :

Such Special Officer, in pursuance of the powers vested in him by the said Ordinances, will declare by writing under his hand that the said lands or such of them, as to which no claim has been made, are the property of the Crown.

J. M. DAVIES,
Special Officer.

Description of the Lands referred to.

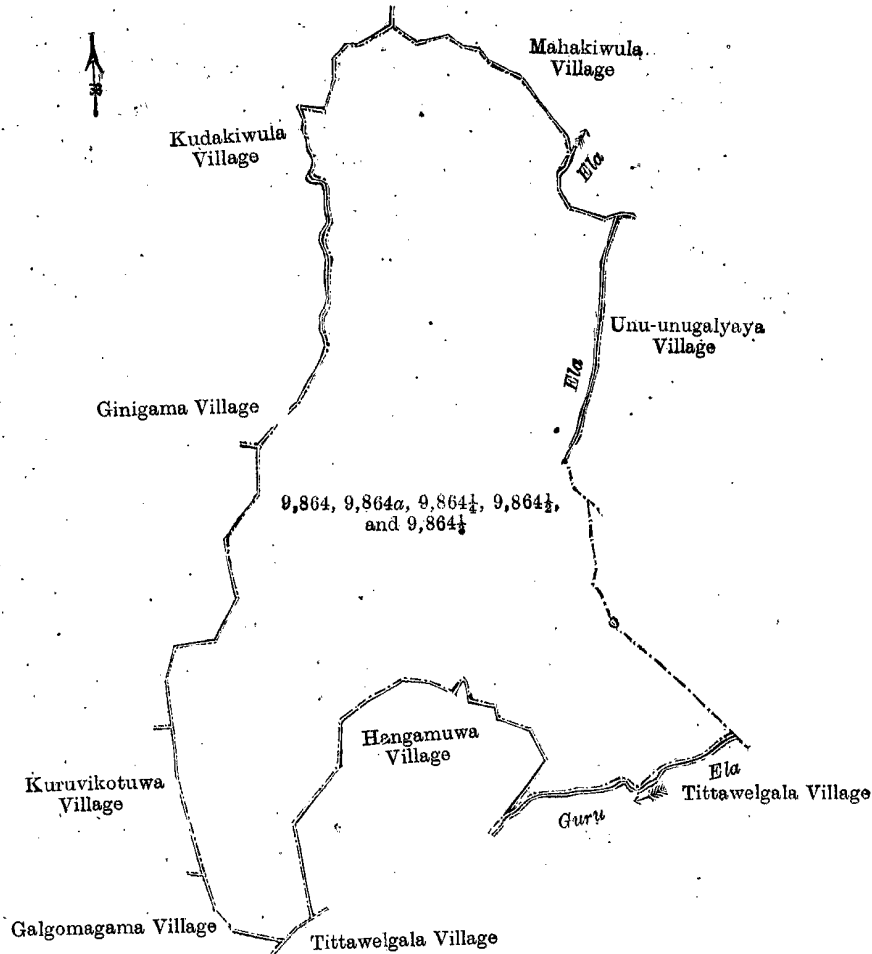
The following lots situated in the village of Nerawiya, in the Tittaweligandahe korale of the Hiriyala hatpattu of the Kurunegala District, in the North-Western Province, as described in the annexed diagram :—

Preliminary plan 1,943.

Situation : Nerawiya village in Tittaweligandahe korale of Hiriyala hatpattu of Kurunegala District.

Lot.	Name of Land.	Extent, A. R. P.	Lot.	Name of Land.	Extent, A. R. P.
9864	Nerawiyamukalana	138 1 14	9864½	Guru-ela (stream)	0 0 24
9864a	Guru-ela (stream)	0 0 1			
9864½	Nerawiyamukalana	42 3 8			
9864½	Nerawiyamukalana (reservation for road)	0 1 38			
					181 3 5

and bounded as follows : on the north by the village limit of Kuda Kiwula, the village limit of Maha Kiwula, on the east by the village limit of Maha Kiwula, the village limit of Unu-unugalaya ; on the south by the village limit of Tittaweligala, the Guru-ela, the village limit of Hangamuwa, the village limit of Tittaweligala ; on the west by the village limit of Galgomuwa, the village limit of Kuruwikotuwa, the village limit of Ginigama, the village limit of Kuda Kiwula.



Surveyor-General's Office,
Colombo, April 2; 1912.

Scale of 16 Chains to an Inch.

A. J. WICKWAR,
for Surveyor-General.

Kurunegala S. O. 26—1912.

Kurunegala Notice No. 4,418.

Notice under "The Waste Lands Ordinances of 1897, 1899, 1900, and 1903."

TAKE notice that unless within three months from May 24, 1912, the persons, if any, who claim any interest in the lands hereinafter mentioned or in any one or more of such lands make claim in person or in writing to the said lands or any of them or to some interest therein to J. M. Davies, Esq., Special Officer appointed under section 28 of "The Waste Lands Ordinances of 1897, 1899, 1900, and 1903," at his office at Fort, Colombo :

Such Special Officer, in pursuance of the powers vested in him by the said Ordinances, will declare by writing under his hand that the said lands or such of them, as to which no claim has been made, are the property of the Crown.

J. M. DAVIES,
Special Officer.

Description of the Lands referred to.

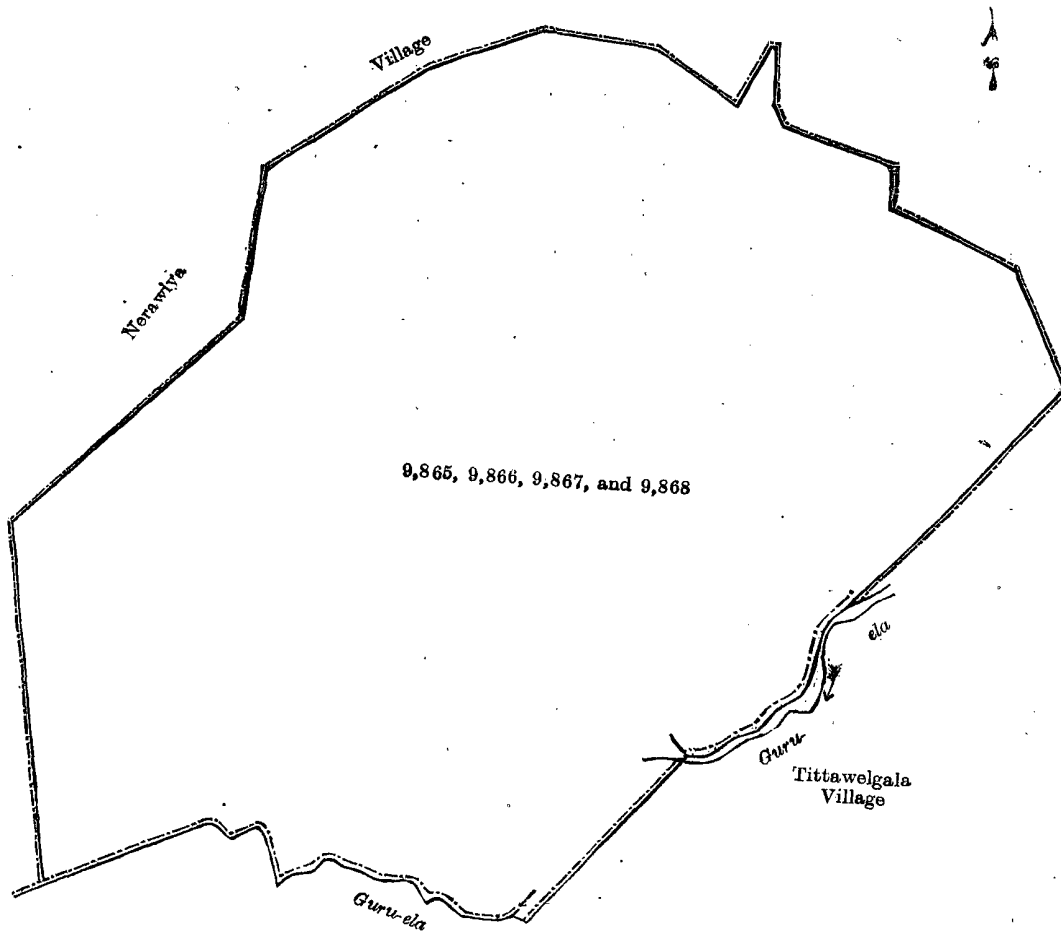
The following lots situated in the village of Hangamuwa, in the Tittaweligandahe korale of the Hiriyala hatpattu of the Kurunegala District, in the North-Western Province, as described in the annexed diagram :—

Preliminary plan 1,943.

Situation : Hangamuwa village in Tittaweligandahe korale of Hiriyala hatpattu of Kurunegala District.

Lot.	Name of Land.	Extent, A. R. P.	Lot.	Name of Land.	Extent, A. R. P.
9865	Wewawanshena	.. 23 0 9	9868	Hangamuwawela	.. 1 0 5
9866	Webodakumbura	.. 2 2 0			
9867	Hangamuwawewa (tank)	... 1 3 20			28 1 34

and bounded as follows; on the north by the village limit of Nerawiya; on the east by the village limit of Nerawiya, the Guru-ela, the village limit of Tittawelgala; on the south by the village limit of Tittawelgala, the Guru-ela, the village limit of Tittawelgala; on the west by the village limit of Nerawiya.



Surveyor-General's Office,
Colombo, May 1, 1912.

Scale of 4 Chains to an Inch.
Kurunegala S. O. 27—1912.

A. J. WICKWAR,
for Surveyor-General.

Colombo Notice No. 4,419.

Notice under "The Waste Lands Ordinances of 1897, 1899, 1900, and 1903."

TAKE notice that unless within three months from May 24, 1912, the persons, if any, who claim any interest in the land hereinafter mentioned appear before the Hon. the Government Agent of the Western Province, at his office in Colombo, and make claim in person or in writing to the said land or to some interest therein:

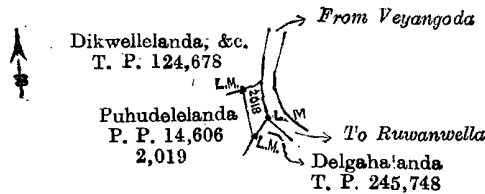
Such Government Agent, in pursuance of the powers in him vested by the said Ordinances, will declare by writing under his hand that the said land, to which no claim has been made, is the property of the Crown.

J. G. FRASER,
Government Agent.

Description of the Land referred to.

Preliminary plan 14,606.

Lot No. 2,018 called Puhudelelanda (Crown, reservation for a road), containing in extent 4 square perches, situated in the village Nikahetikanda, in Udugaha pattuwa of Siyane Korale East, in the District of Colombo of the Western Province, as described in the annexed diagram. Boundaries: north by Dikwellelanda, &c., belonging to Mr. S. C. Obeyesekere, described in title plan No. 124,678; east by the main road from Veyangoda to Ruanwella; south by Delgaha'anda belonging to J. Punchisinno and another as described in title plan No. 245,748; and west by Puhudelelanda sold by the Crown to Sir Solomon Dias Bandaranaike, C.M.G., being lot No. 2,019 in preliminary plan 14,606.



Surveyor-General's Office,
Colombo, April 19, 1912.

Scale of 4 Chains to an Inch.

A. J. WICKWAR,
for Surveyor-General.