

Ceylon Government Gazette

Published by Authority.

No. 6,505 — FRIDAY, MAY 31, 1912.

PART I.—General: Minutes, Proclamations, Appointments,
and General Government Notifications.

PART II.—Legal and Judicial.

PART III.—Provincial Administration.

PART IV.—Land Settlement.

PART V.—Mercantile, Marine, Municipal, Local, &c.

Separate paging is given to each Part in order that it may be filed separately.

Part IV.—Land Settlement.

	PAGE	PAGE
Preliminary Notices	429	Final Orders 441

PRELIMINARY NOTICES.

Kurunegala Notice No. 4,416.

Notice under "The Waste Lands Ordinances of 1897, 1899, 1900, and 1903."

TAKE notice that unless within three months from May 24, 1912, the persons, if any, who claim any interest in the land hereinafter mentioned make claim in person or in writing to the said land or to some interest therein to J. M. Davies, Esq., Special Officer appointed under section 28 of "The Waste Lands Ordinances of 1897, 1899, 1900, and 1903," at his office at Fort, Colombo :

Such Special Officer, in pursuance of the powers vested in him by the said Ordinances, will declare by writing under his hand that the land, to which no claim has been made, is the property of the Crown.

J. M. DAVIES,
Special Officer.

Description of the Land referred to.

The land commonly called or known as Maluwagawaheneyaya, situated in the village of Galhinna, in the Mahagalboda Egoda korale of the Hiriyala hatpattu of the Kurunegala District, in the North-Western Province, containing in extent 35 acres and 26 perches, and shown as lot F 987 in preliminary plan 1,993, and in the annexed diagram, and bounded as follows: on the north by the village limit of Nelumpatgama; on the east by the village limit of Udagodagama; on the south by the village limit of Udagodagama, a Mala-ela, the village limit of Dewedda; on the west by the Deduru-oaya, the Galhinna-ela, the village limit of Obadaketuwa.

NOTE.—The following lot lying within the above boundaries is excluded from this notice, and its area of 3 roods and 37 perches is not included in the acreage of 35 acres and 26 perches:—

Lot.	Name of Land.	Preliminary plan 1,993.	Extent, A. R. P.
G 987	Galhinnewela	0 3 37

[For Diagram see page 430.]

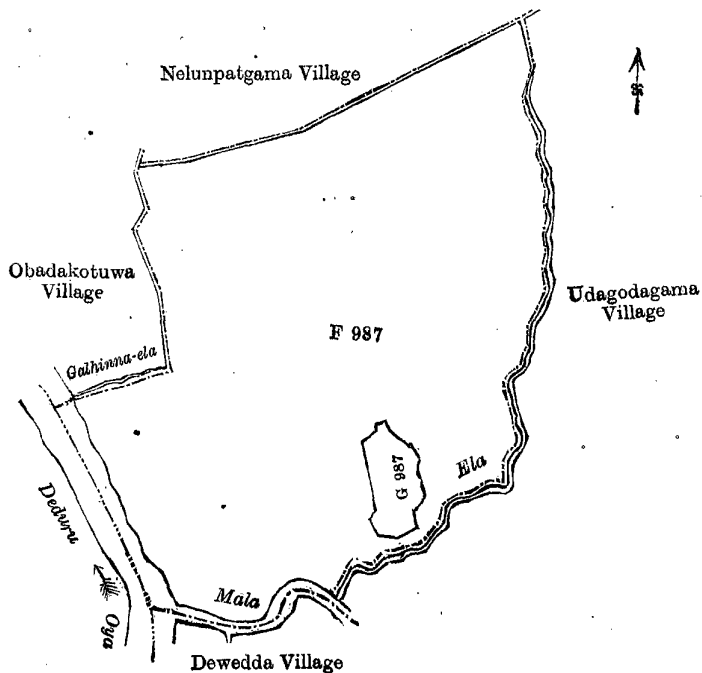
Kurunegala Notice No. 4,420.

Notice under "The Waste Lands Ordinances of 1897, 1899, 1900, and 1903."

TAKE notice that unless within three months from May 31, 1912, the persons, if any, who claim any interest in the lands hereinafter mentioned or in any one or more of such lands make claim in person or in writing to the said lands or any of them or to some interest therein to J. M. Davies, Esq., Special Officer appointed under section 28 of "The Waste Lands Ordinances of 1897, 1899, 1900, and 1903," at his office at Fort, Colombo :

Such Special Officer, in pursuance of the powers vested in him by the said Ordinances, will declare by writing under his hand that the said lands or such of them, as to which no claim has been made, are the property of the Crown.

J. M. DAVIES,
Special Officer.



Surveyor-General's Office,
Colombo, April 24, 1912.

Scale of 8 Chains to an Inch.

A. J. WICKWAR,
for Surveyor-General.

Kurunegala S. O. 25—1912.

Description of the Lands referred to.

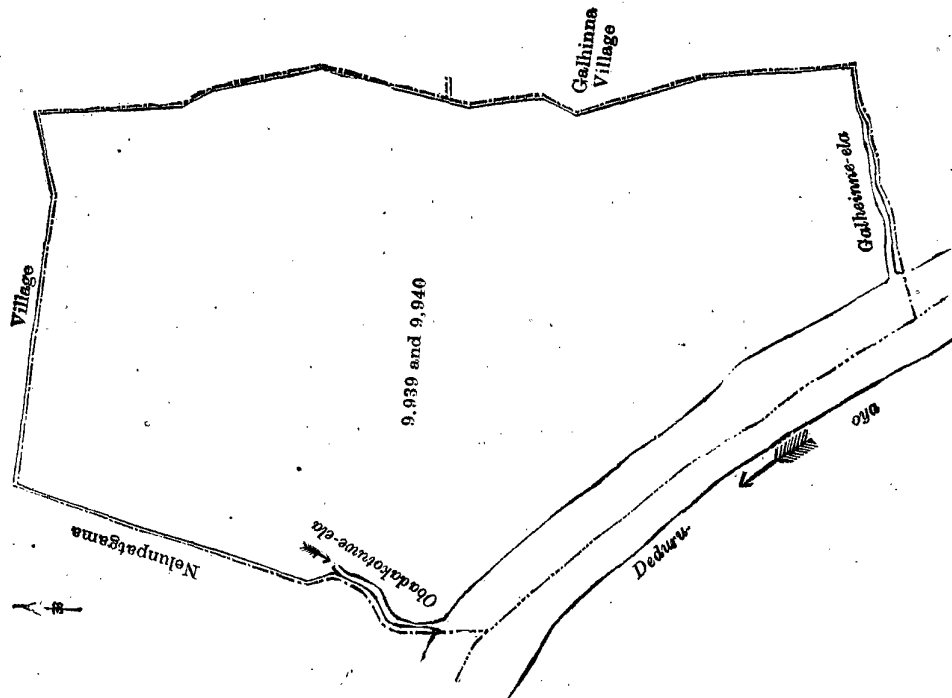
The following lots situated in the village of Obadakotuwa, in the Mahagalboda Egoda korale of the Hiriyala hatpattu of the Kurunegala District, in the North-Western Province, as described in the annexed diagram :—

Preliminary plan 1,993.

Situation : Obadakotuwa village in Mahagalboda Egoda korale of Kurunegala District.

Lot.	Name of Land.	Extent, A. B. P.
9939 ..	Obadakotuwahena ..	13 1 18
9940 ..	Obadakotuwawela ..	3 1 28
		16 3 6

and bounded as follows : on the north by the village limit of Nelunpatgama ; on the east by the village limit of Nelunpatgama, the village limit of Galhinna ; on the south by the village limit of Galhinna, the Galhinne-ela, the Deduru-oya ; on the west by the Deduru-oya, Obadakotuwe-ela, the village limit of Nelunpatgama.



Surveyor-General's Office,
Colombo, April 24, 1912.

Scale of 4 Chains to an Inch.

A. J. WICKWAR,
for Surveyor-General.

Kurunegala S. O. 28—1912.

Kurunegala Notice No. 4,421.

Notice under "The Waste Lands Ordinances of 1897, 1899, 1900, and 1903."

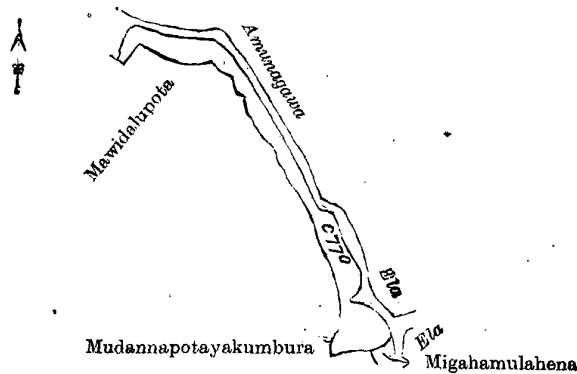
TAKE notice that unless within three months from May 31, 1912, the persons, if any, who claim any interest in the land hereinafter mentioned make claim in person or in writing to the said land or to some interest therein to J. M. Davies, Esq., Special Officer appointed under section 28 of "The Waste Lands Ordinances of 1897, 1899, 1900, and 1903," at his office at Fort, Colombo :

Such Special Officer, in pursuance of the powers vested in him by the said Ordinances, will declare by writing under his hand that the land, to which no claim has been made, is the property of the Crown.

J. M. DAVIES,
Special Officer.

Description of the Land referred to.

The land commonly called or known as Ammagawaelawella, situated in the village of Bolagama, in the Ihala-wisideke korale of the Hiriyala hatpattu of the Kurunegala District, in the North-Western Province, containing in extent 1 rood and 29 perches, and shown as lot C 770 in preliminary plan 1,805, and in the annexed diagram, and bounded as follows : on the north and east by the Amunagawa-ela ; on the south by Migahamulahena sold by the Crown, Mudannapotayakumbura claimed by Panagamuwe Banda ; on the west by Mawidahupota claimed by Sakena Bivi and others, the Amunagawa-ela.



Surveyor-General's Office,
Colombo, April 19, 1912.

Scale of 4 Chains to an Inch.
Kurunegala S. O. 29—1912.

A. J. WICKWAR,
for Surveyor-General.

Kurunegala Notice No. 4,422.

Notice under "The Waste Lands Ordinances of 1897, 1899, 1900, and 1903."

TAKE notice that unless within three months from May 31, 1912, the persons, if any, who claim any interest in the lands hereinafter mentioned or in any one or more of such lands make claim in person or in writing to the said lands or any of them or to some interest therein to J. M. Davies, Esq., Special Officer appointed under section 28 of "The Waste Lands Ordinances of 1897, 1899, 1900, and 1903," at his office at Fort, Colombo :

Such Special Officer, in pursuance of the powers vested in him by the said Ordinances, will declare by writing under his hands that the said land or such of them, as to which no claim has been made, are the property of the Crown.

J. M. DAVIES,
Special Officer.

Description of the Lands referred to.


The following lots situated in the village of Narangoda, in the Meda Pattu Korale East of the Katugampola hatpattu of the Kurunegala District, in the North-Western Province, as described in the annexed diagrams :—

I.—Preliminary plan 370.

Situation : Narangoda village in Meda Pattu Korale East of Kurunegala District.

Lot.	Name of Land.	Extent, A. R. P.
77e	Miganakumburawatta (reservation for road)	0 0 7

and bounded as follows : on the north by Miganakumburawatta claimed by Liyana Patirannahale Appuhamy ; on the east by Miganakumburawatta claimed by Liyana Patirannahale Appuhamy, a road, Miganakumburawatta claimed by Liyana Patirannahale Appuhamy ; on the south by Galmorotohena claimed by Liyana Patirannahale Appuhamy Vidane, Kahatagahapitiyadeniya claimed by ditto ; on the west by Dorakadakumburadeniya claimed by Punchi Banda.



Surveyor-General's Office,
Colombo, March 13, 1912.

Scale of 8 Chains to an Inch.

A. H. G. DAWSON,
for Surveyor-General.

II.—Preliminary plan 370.

Situation : Narangoda village in Meda Pattu Korale East of Kurunegala District.

Lot.	Name of Land.	Extent, A. R. P.
78f	Kahatagahapitiyadeniya (reservation for road)	0 0 3

and bounded as follows : on the north by Dorakadakumburadeniya claimed by Punchi Banda ; on the east by Kahatagahapitiyadeniya claimed by Liyana Patirannahale Appuhamy Vidane ; on the south by Kahatagahapitiyadeniya claimed by Patirannahale Appuhamy ; on the west by Dorakadakumburadeniya claimed by Punchi Banda.

Dorakadakumburadeniya
78F
Kahatagahapitiyadeniya
Kahatagahapitiyadeniya

Surveyor-General's Office,
Colombo, March 13, 1912.

Scale of 8 Chains to an Inch.

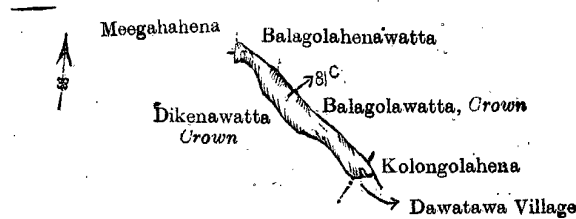
A. H. G. DAWSON,
for Surveyor-General.

III.—Preliminary plan 370.

Situation : Narangodá village in Meda Pattu Korale East of Kurunegala District.

Lot.	Name of Land.	Extent, A. R. P.
81c	Dickenagala (rock)	0 2 36

and bounded as follows : on the north by Balagolahenawatta sold by the Crown, Balagolawatta sold by the Crown ; on the east by Kolongolahena sold by the Crown, the village limit of Dawatawa ; on the south by Dickenawatta claimed by the Crown ; on the west by Meegahahena sold by the Crown.



Surveyor-General's Office,
Colombo, March 13, 1912.

Scale of 8 Chains to an Inch.

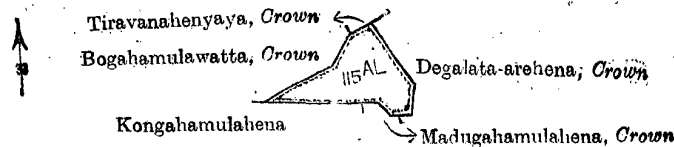
A. H. G. DAWSON,
for Surveyor-General.

IV.—Preliminary plan 370.

Situation : Narangoda village in Meda Pattu Korale East of Kurunegala District.

Lot.	Name of Land.	Extent, A. R. P.
115al	Degalata-aregala (rock)	1 0 28

and bounded as follows : on the north by Tiravanahenyaya claimed by the Crown ; on the east by Degalata-arehena claimed by the Crown ; on the south by Degalata-arehena claimed by the Crown, Madugahamulahena claimed by the Crown, Kongahamulahena sold by the Crown ; on the west by Bogahamulawatta claimed by the Crown.



Surveyor-General's Office,
Colombo, March 13, 1912.

Scale of 8 Chains to an Inch.

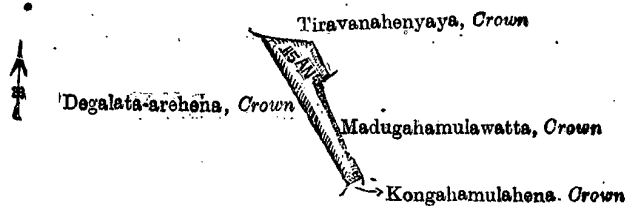
A. H. G. DAWSON,
for Surveyor-General.

V.—Preliminary plan 370.

Situation : Narangoda village in Meda Pattu Korale East of Kurunegala District.

Lot.	Name of Land.	Extent, A. R. P.
115an	Degalata-aregala (rock)	0 3 23

and bounded as follows : on the north by Tiravanahenyaya claimed by the Crown ; on the east by Tiravanahenyaya claimed by the Crown, Madugahamulawatta claimed by the Crown ; on the south by Kongahamulahena claimed by the Crown ; on the west by Degalata-arehena claimed by the Crown.



Surveyor-General's Office,
Colombo, March 13, 1912.

Scale of 8 Chains to an Inch.

A. H. G. DAWSON,
for Surveyor-General.

Kurunegala S. O. 30—1912.

Kurunegala Notice No. 4,423.

Notice under "The Waste Lands Ordinances of 1897, 1899, 1900, and 1903."

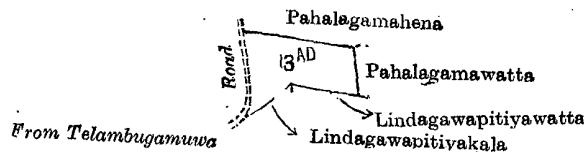
TAKE notice that unless within three months from May 31, 1912, the persons, if any, who claim any interest in the land hereinafter mentioned make claim in person or in writing to the said land or to some interest therein to J. M. Davies, Esq., Special Officer appointed under section 28 of "The Waste Lands Ordinances of 1897, 1899, 1900, and 1903," at his office at Fort, Colombo :

Such Special Officer, in pursuance of the powers vested in him by the said Ordinances, will declare by writing under his hand that the land, to which no claim has been made, is the property of the Crown.

J. M. DAVIES,
Special Officer.

Description of the Land referred to.

The land commonly called or known as Lindagawapitiyahena, situated in the village of Yatattawala, in the Meda Pattu Korale West of the Katugampola hatpattu of the Kurunegala District, in the North-Western Province, containing in extent 1 acre and 26 perches, shown as lot 13ad in preliminary plan 330, and in the annexed diagram, and bounded as follows : on the north by Pahalagamahena sold by the Crown ; on the east by Pahalagamawatta claimed by Suasinghe Mudiyanse Appuhamy ; on the south by Lindagawapitiyawatta sold by the Crown, Lindagawapitiyakala sold by the Crown ; on the west by the road from Telambugamuwa.



Surveyor-General's Office,
Colombo, March 16, 1912.

Scale of 8 Chains to an Inch.
Kurunegala S. O. 31—1912.

A. H. G. DAWSON,
for Surveyor-General.

Kurunegala Notice No. 4,424.

Notice under "The Waste Lands Ordinances of 1897, 1899, 1900, and 1903."

TAKE notice that unless within three months from May 31, 1912, the persons, if any, who claim any interest in the lands hereinafter mentioned or in any one or more of such lands make claim in person or in writing to the said lands or any of them or to some interest therein to J. M. Davies, Esq., Special Officer appointed under section 28 of "The Waste Lands Ordinances of 1897, 1899, 1900, and 1903," at his office at Fort, Colombo :

Such Special Officer, in pursuance of the powers vested in him by the said Ordinances, will declare by writing under his hand that the said lands or such of them, as to which no claim has been made, are the property of the Crown.

J. M. DAVIES,
Special Officer.

Description of the Lands referred to.

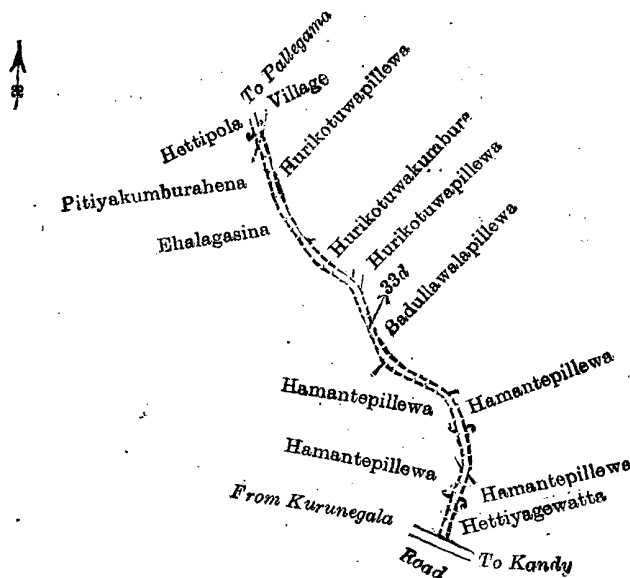
The following lots situated in the village of Boyagoda, in the Weuda korale of the Weudawili hatpattu of the Kurunegala District, in the North-Western Province, as described in the annexed diagrams :—

I.—Preliminary plan 1,087.

Situation : Boyagoda village in Weuda korale of Weudawili hatpattu of Kurunegala District.

Lot.	Name of Land.	Extent, A. R. P.
33d	Gansabhawa road (road)	0 1 38

and bounded as follows : on the north by the village limit of Hettipola, Hurikotuwapillewa claimed by Rajapakse Duraya, lage Tikiri Duraya, Hurikotuwakumbura claimed by ditto, Hurikotuwapillewa claimed by ditto, Badullawalapillewa claimed by Ekanayaka Mudiyanse Boyagoda Tikiri Banda ; on the east by Hamantepillewa claimed by Ekanayaka Mudiyanse Loku Banda and another, Hamantepillewa claimed by Kande Vedalage Kiri Puncheda and another, Hettiyagewatta claimed by Boyagoda Ratemahatmaya and others ; on the south by a road ; on the west by Hamantepillewa claimed by Kande Vedalage Kiri Puncheda and another, Hamantepillewa claimed by Ekanayaka Mudiyanse Loku Banda and another, Ehalagasinna claimed by Udawarakada Rajapakse Durayalage Tikiri Duraya, Pitiyakumburahena claimed by Rajapakse Durayalage Puncheda Duraya, the village limit of Hettipola.



Surveyor-General's Office,
Colombo, April 10, 1912.

Scale of 8 Chains to an Inch.

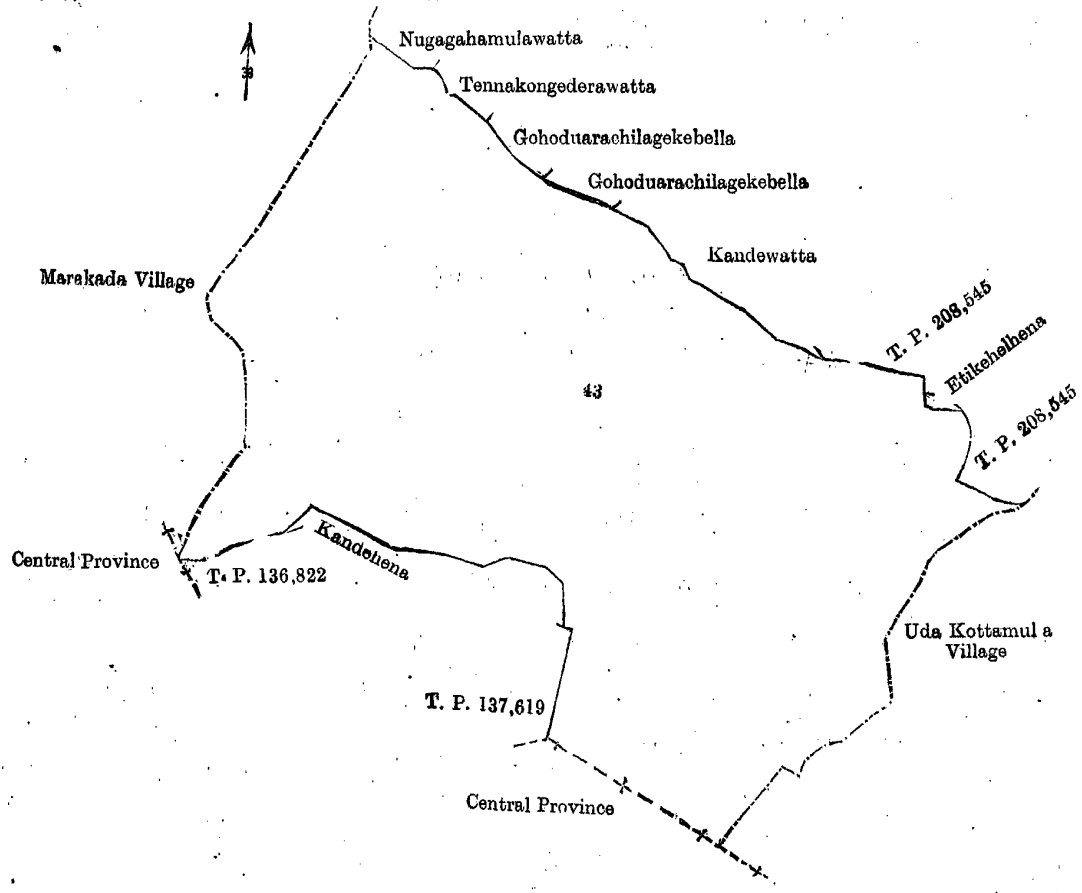
A. H. G. DAWSON,
for Surveyor-General.

II.—Preliminary plan 1,087.

Situation : Boyagoda village in Weuda korale of Weudawili hatpattu of Kurunegala District.

Lot.	Name of Land.	Extent, A. R. P.
43	Weudakandemukulana	62 3 17

and bounded as follows : on the north by Nugagahamulawatta claimed by Ekanayaka Mudiyansele Kiri Banda, ex-Registrar, Tennakongedarawatta claimed by Tennakon Mudiyansele Appuhamy, Gohodu Arachchilage Kebella claimed by Ekanayaka Mudiyansele Dingiri Banda of Boyagoda, Gohodu Arachchilage Kebella claimed by Ekanayaka Mudiyansele Dingiri Banda, Kandewatta claimed by Ekanayaka Mudiyansele Dingiri Banda of Boyagoda, T. P. 208,545, Etikehelhena claimed by R. B. Boyagoda and another, T. P. 208,545 ; on the east by the village limit of Udakottamulla ; on the south by the boundary of the Central Province, T. P. 137,619, Kandehena claimed by Ekanayaka Mudiyansele Kiri Banda and another, T. P. 136,822 ; on the west by the boundary of Central Province, the village limit of Marakada.



Surveyor-General's Office,
Colombo, April 10, 1912.

Scale of 8 Chains to an Inch.

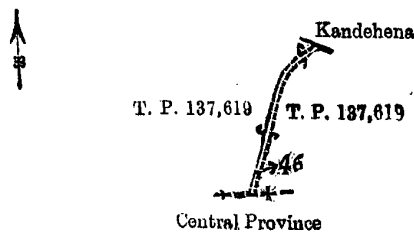
A. H. G. DAWSON,
for Surveyor-General.

III.—Preliminary plan 1,087.

Situation : Boyagoda village in Weuda korale of Weudawili hatpattu of Kurunegala District.

Lot.	Name of Land.	Extent, A. R. P.
46	Kandehena (old road reservation)	0 0 20

and bounded as follows : on the north by Kandehena claimed by Ekanayaka Mudiyansele Kiri Banda and another ; on the east by T. P. 137,619 ; on the south by the boundary of the Central Province ; on the west by T. P. 137,619.



Surveyor-General's Office,
Colombo, April 10, 1912.

Scale of 8 Chains to an Inch.

A. H. G. DAWSON,
for Surveyor-General.

Kurunegala Notice No. 4,425.

Notice under "The Waste Lands Ordinances of 1897, 1899, 1900, and 1903."

TAKE notice that unless within three months from May 31, 1912, the persons, if any, who claim any interest in the lands hereinafter mentioned or in any one or more of such lands or to some interest therein make claim in person or in writing to the said lands or any of them or to some interest therein to J. M. Davies, Esq., Special Officer appointed under section 28 of "The Waste Lands Ordinances of 1897, 1899, 1900, and 1903," at his office at Fort, Colombo:

Such Special Officer, in pursuance of the powers vested in him by the said Ordinances, will declare by writing under his hand that the said lands or such of them, as to which no claim has been made, are the property of the Crown.

J. M. DAVIES,
Special Officer.

Description of the Lands referred to.

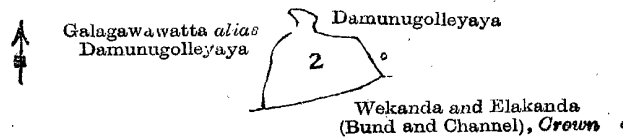
The following lots situated in the village of Yakalla, in the Ihawalasideke korale of the Hiriyala hatpattu of the Kurunegala District, in the North-Western Province, as described in the annexed diagrams:—

I.—Preliminary plan 1,189.

Situation: Yakalla village in Ihawalasideke korale of Hiriyala hatpattu of Kurunegala District.

Lot.	Name of Land.	Extent, A. R. P.
2	Gurandagahamulawala <i>alias</i> Wewa (tank)	1 1 22

and bounded as follows: on the north and east by Damunugolleyaya claimed by Meena Kuna Hamidu and another; on the south by Wekanda and Elakanda (bund and channel) claimed by Crown; on the west by Galagawawatta *alias* Damunugolleyaya claimed by Konara Mudiyansele Ukku Banda.



Surveyor-General's Office,
Colombo, December 6, 1911.

Scale of 8 Chains to an Inch.

A. H. G. DAWSON,
for Surveyor-General.

II.—Preliminary plan 1,189.

Situation: Yakalla village in Ihawalasideke korale of Hiriyala hatpattu of Kurunegala District.

Lot.	Name of Land.	Extent, A. R. P.
3	Ela (stream)	1 3 32
4	Wekandeyayemukalana	13 3 29
5	Wekandeyaya	4 1 5
6	Wekanda and Elakanda (bund and channel)	12 2 36

32 3 22

and bounded as follows: on the north by the village limit of Poramulla, Galagawawatta *alias* Damunugolleyaya claimed by Konara Mudiyansele Ukku Banda, Gurandagahamula *alias* Wewa (tank) claimed by the Crown, Damunugolleyaya claimed by Meena Kuna Hamidu and another, a sluice; on the east by the village limit of Batalagoda, Boraluwemukalana claimed by the Crown, the village limit of Batalagoda, Boraluwemukalana claimed by the Crown, the village limit of Batalagoda; on the south by the village limit of Inguruwatta, the village limit of Badagane; on the west by Aittabandarabindunkada-ela (stream) claimed by the Crown, Boraluwemukalana claimed by the Crown, ela (stream) claimed by the Crown, Boraluwemukalana claimed by the Crown, Konkumburewatta claimed by the Crown, Konkumbura claimed by Miyana Kuna Hamidu and others, Konkumburewatta claimed by the Crown, T. P. 250,152, Wekandeyayekele claimed by the Crown, Yakalle-ela (stream) claimed by the Crown, T. P. 250,152, Amunapitiyawatta claimed by the Crown, Etgalahena *alias* Amunapitiyawatta claimed by the Crown, Amunapitiyawattelena claimed by the Crown, Polpitiyawatta claimed by Konara Mudiyansele Dingiri Banda and others, Polpitiyawatta (reservation) claimed by the Crown, an ela, Millamadakumbura claimed by Konara Mudiyansele Dingiri Banda and others, Wetakayamadepillewa sold by the Crown, T. P. 250,150.

[For Diagram see page 436.]

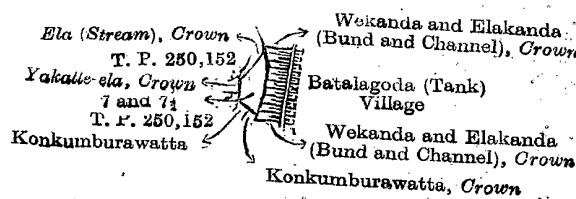
III.—Preliminary plan 1,189.

Situation: Yakalla village in Ihawalasideke korale of Hiriyala hatpattu of Kurunegala District.

Lot.	Name of Land.	Extent, A. R. P.
7	Wekandeyayekele	0 0 16
7½	Wekandeyayekele (bed of old stream)	0 0 14

0 0 30

and bounded as follows: on the north by Wekanda and Elakanda (bund and channel) claimed by the Crown; on the east by the village limit of Batalagoda (tank); on the south by Wekanda and Elakanda (bund and channel) claimed by the Crown, Konkumburawatta claimed by the Crown; on the west by Konkumburawatta claimed by Miyana Kuna Hamidu and others, T. P. 250,152, Yakalle-ela claimed by the Crown, T. P. 250,152, ela (stream) claimed by the Crown.

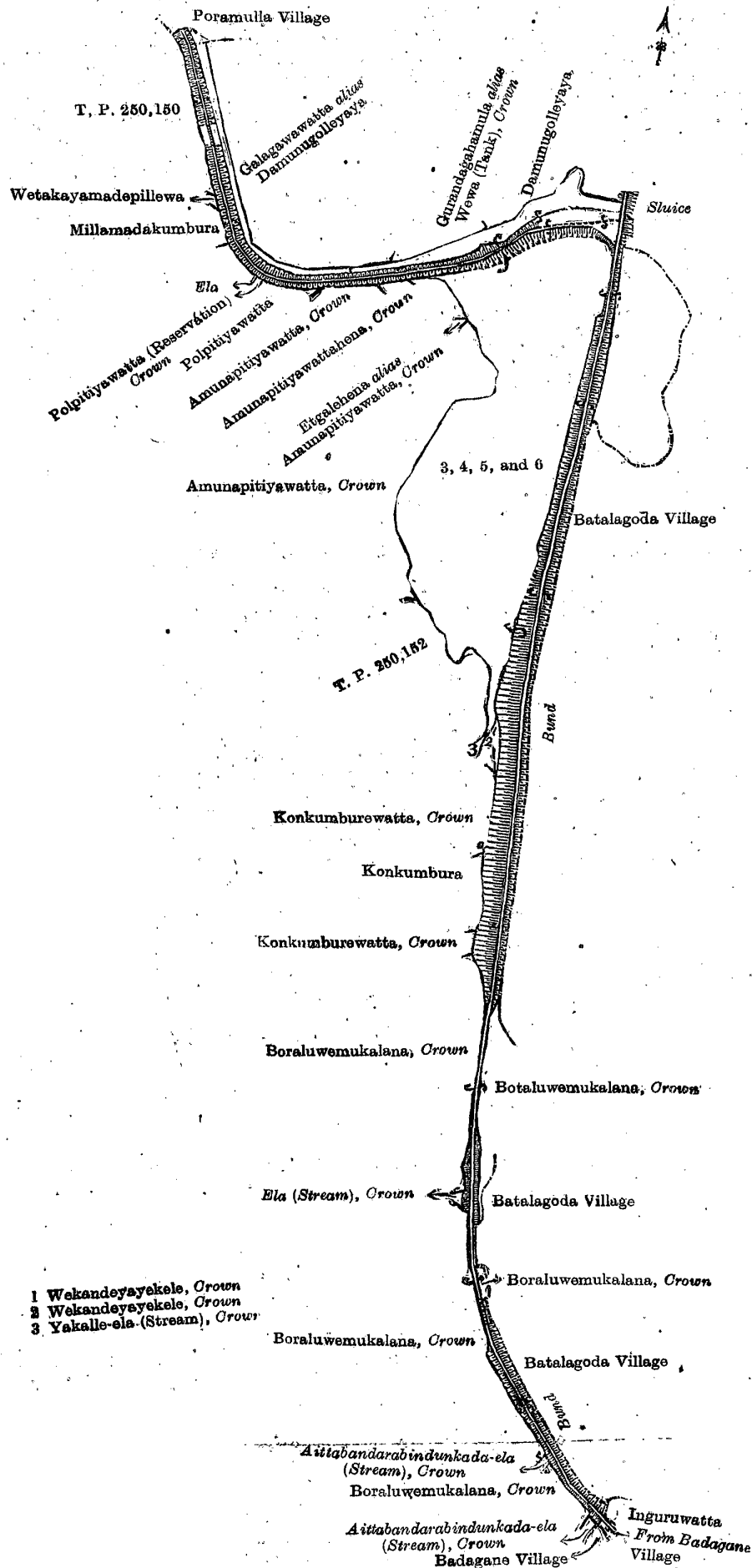


Surveyor-General's Office,
Colombo, December 6, 1911.

Scale of 8 Chains to an Inch.

A. H. G. DAWSON,
for Surveyor-General.

D 3



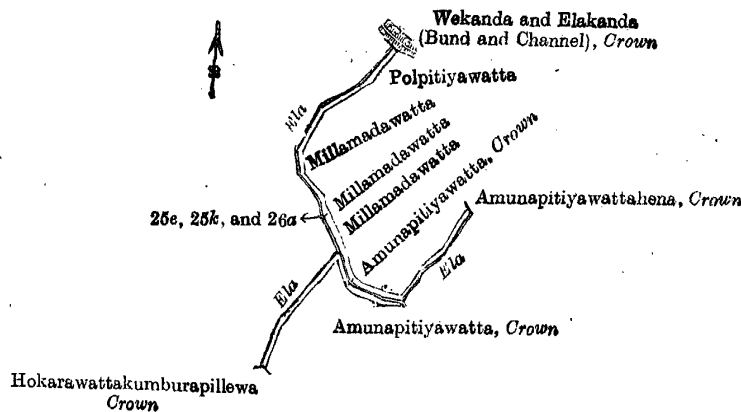
- 1 Wekandeyayekela, Crown
- 2 Wekandeyayekela, Crown
- 3 Yakalle-ela (Stream), Crown

IV.—Preliminary plan 1,189.

Situation : Yakalla village in Ihalawisideke korale of Hiriyala hatpattu of Kurunegala District.

Lot.	Name of Land.	Extent, A. R. P.
25e	Polpitiyawatta (ela and reservation)	0 0 30
25k	Do. (do.)	0 0 7
26a	Ela and reservation	0 1 30
		0 2 27

and bounded as follows : on the north by an ela, Wekanda and Elakanda (bund and channel) claimed by the Crown ; on the east by Polpitiyawatta claimed by Konara Mudiyansele Dingiri Banda and others, Millamadawatta claimed by Miyana Kuna Hamidu and others, Millamadawatta sold by the Crown, Millamadawatta claimed by Miyana Kuna Hamidu and others, Amunapitiyawatta claimed by the Crown, Amunapitiyawattahena claimed by the Crown ; on the south by an ela, Amunapitiyawatta claimed by the Crown ; on the west by Hokorawattakumburapillewa claimed by the Crown, an ela.



Surveyor-General's Office,
Colombo, December 6, 1911.

Scale of 8 Chains to an Inch.


A. H. G. DAWSON,
for Surveyor-General.

V.—Preliminary plan 1,189.

Situation : Yakalla village in Ihalawisideke korale of Hiriyala hatpattu of Kurunegala District.

Lot.	Name of Land.	Extent, A. R. P.
29	Yakalle-ela (stream)	0 0 14

and bounded as follows : on the north by ela (stream) claimed by Crown ; on the east by Wekandeyayakele claimed by the Crown ; on the south by T. P. 250,152 ; on the west by Yakalle-ela and Kuda-oya (stream) claimed by the Crown, T. P. 250,152.



Surveyor-General's Office,
Colombo, December 6, 1911.

Scale of 8 Chains to an Inch.

A. H. G. DAWSON,
for Surveyor-General.

VI.—Preliminary plan 1,189.

Situation : Yakalla village in Ihalawisideke korale of Hiriyala hatpattu of Kurunegala.

Lot.	Name of Land.	Extent, A. R. P.
30	Yakalle-ela and Kanda-oya (stream)	3 3 36

and bounded as follows : on the north by the village limit of Kotawehera, T. Ps. 258,222, 248,997, 160,189, 246,521, 246,520, 246,519, 246,518, 246,517, 246,516, 246,515, 246,514, 246,513, 246,512, 246,511, 246,510, 246,509, 246,508, 248,080, 272,550, 248,532, Gonimullewelepillewa claimed by Miyana Kuna Hamidu and another; on the east by T. P. 250,152, Yakalle-ela claimed by the Crown, T. P. 250,152 ; on the south by Konkumburewatta claimed by Miyana Kuna Hamidu and others, Konkumburewatta claimed by the Crown, Konkumbura claimed by Miyana Kuna Hamidu and others, Konkumburewatta claimed by the Crown, Yatielahena claimed by the Crown, Yakallewatta sold by the Crown, the Aittabandarabindunkanda-ela (stream), T. Ps. 248,997, 245,168 ; on the west by the village limit of Bolagama.

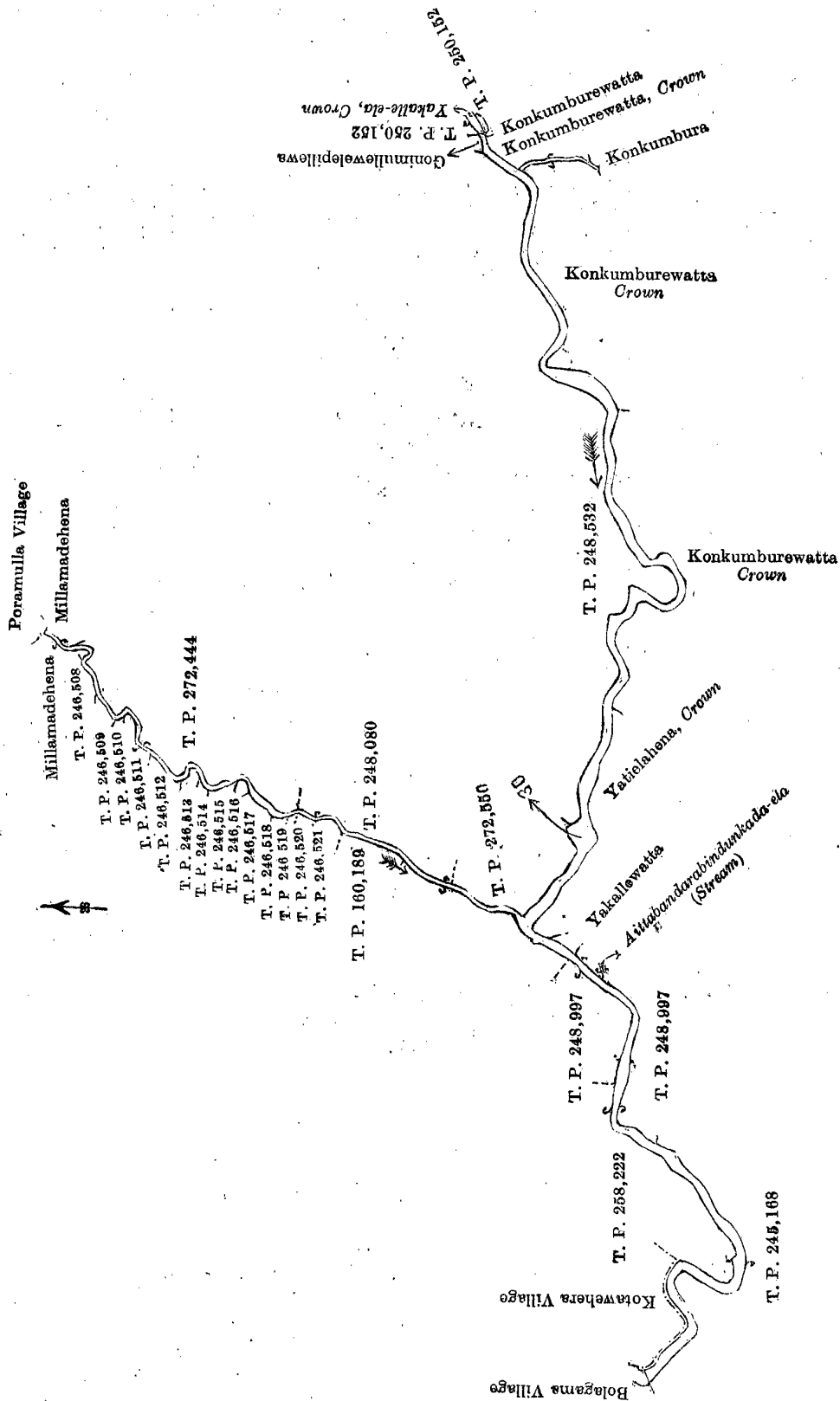
[For Diagram see page 438.]

VII.—Preliminary plan 1,189.

Situation : Yakalla village in Ihala Wisideke korale of Hiriyala hatpattu of Kurunegala District.

Lot.	Name of Land.	Extent, A. R. P.
20½	Boraluwamukalana	0 1 4
32	Aittabandarabindunkada-ela (stream)	1 2 3
		1 3 7

D 4

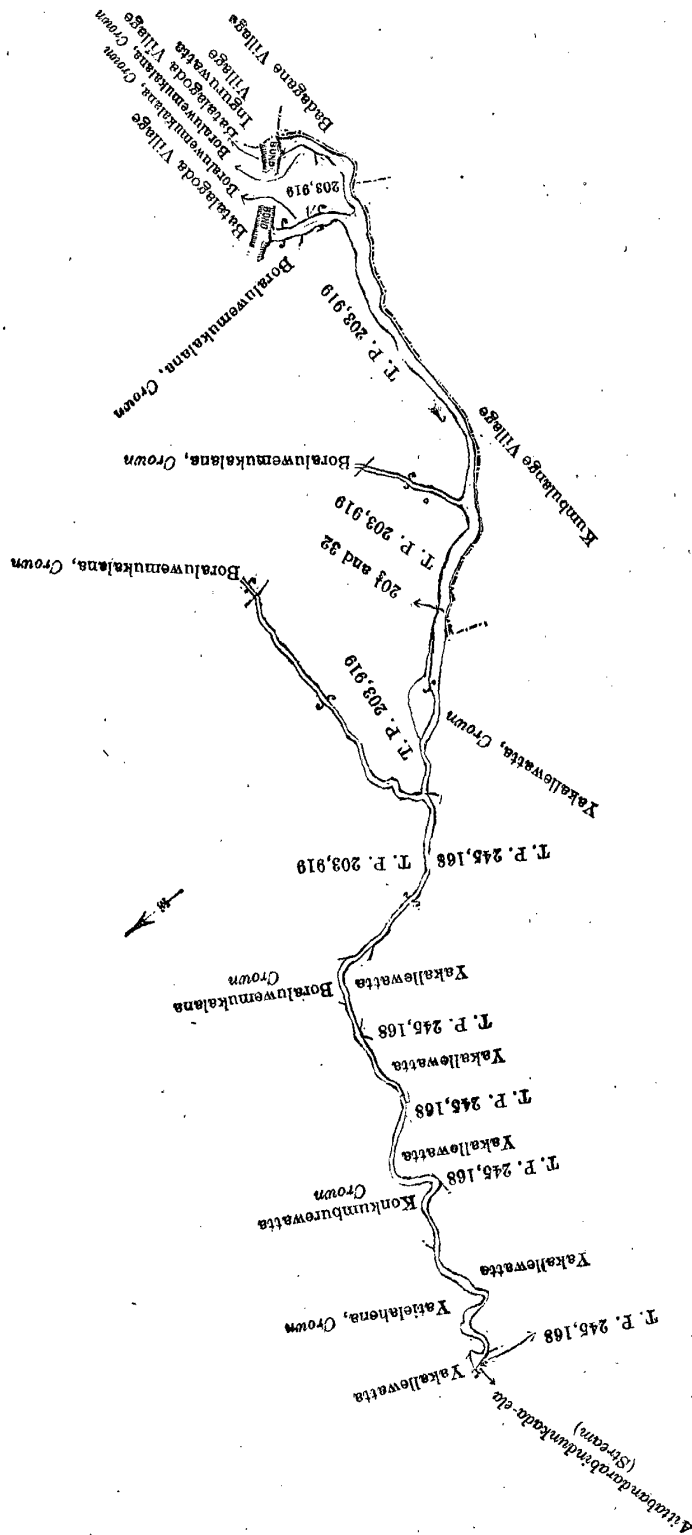


Surveyor-General's Office,
Colombo, December 6, 1911.

Scale of 8 Chains to an Inch.

A. H. G. DAWSON,
for Surveyor-General.

and bounded as follows: on the north by Yakallewatta sold by the Crown, Yatielahena claimed by the Crown, Konkumburewatta claimed by the Crown, Boraluwemukulana claimed by the Crown, T. P. 203,919, Boraluwemukulana claimed by the Crown; on the east by T. P. 203,919, Boraluwemukulana claimed by the Crown, the village limit of Batalagoda, Boraluwemukulana claimed by the Crown, T. P. 203,919, Boraluwemukulana claimed by the Crown, the village limit of Batalagoda, the village limit of Inguruwatta, the village limit of Badagane; on the south by the village limit of Badagane, the village limit of Kumbulange, Yakallewatta claimed by the Crown; on the west by Yakallewatta claimed by the Crown, T. P. 245,168, Yakallewatta sold by the Crown, T. P. 245,168, Yakallewatta sold by the Crown, T. P. 245,168, the Aittabandarabindunkada-ela (stream).



Surveyor-General's Office,
Colombo, December 6, 1911.

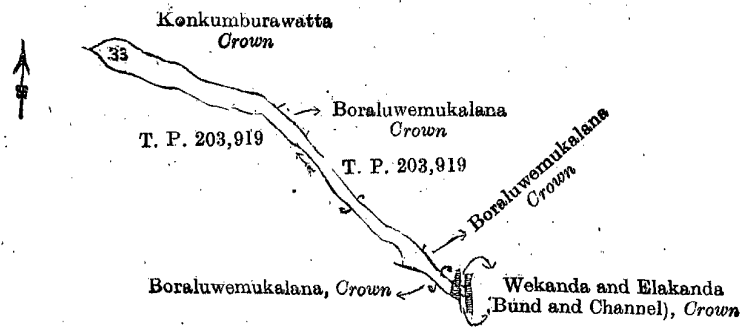
Scale of 8 Chains to an Inch.

A. H. G. Dawson,
for Surveyor-General.

VIII.—Preliminary plan 1,189.

Situation :	Yakalla village in Ihalawisideke korale of Hiriyala hatpattu of Kurunegala District.
Lot.	Name of Land.
33	Ela
	Extent, A. R. P.
	1 1 7

and bounded as follows : on the north by Konkumburewatta claimed by the Crown, Boraluwemukulana claimed by the Crown ; on the east by T. P. 203,919, Boraluwemukulana claimed by the Crown, Boraluwemukulana claimed by the Crown, Wekanda and Elakanda (bund and channel) claimed by the Crown ; on the south by Boraluwemukulana claimed by the Crown, T. P. 203,919 ; on the west by T. P. 203,919.



Surveyor-General's Office,
Colombo, December 6, 1911.

Scale of 8 Chains to an Inch.

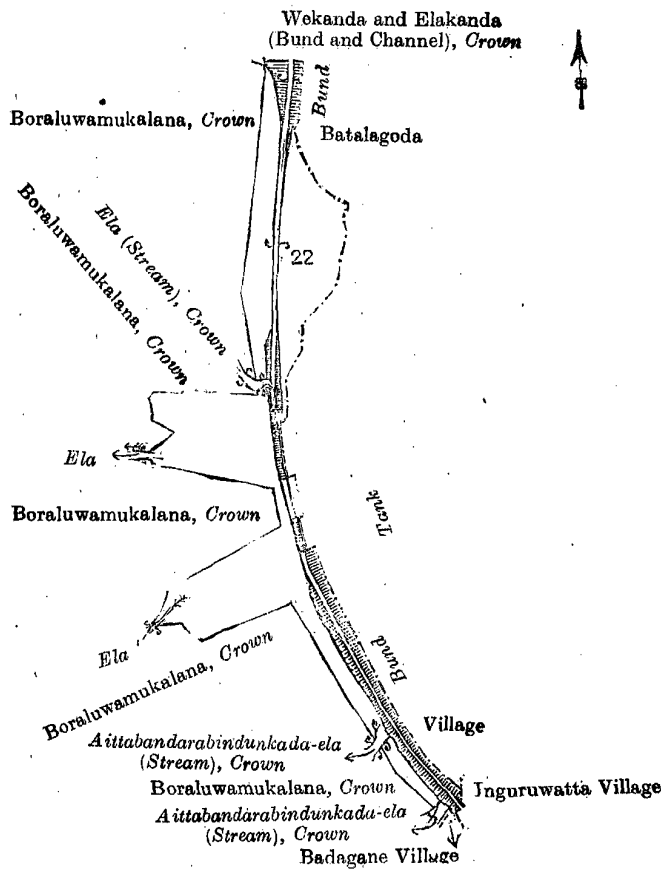
A. H. G. DAWSON,
for Surveyor-General.

IX.—Preliminary plan 1,189.

Situation : Yakalla village in Ithalawisideke korale of Hiriyala hatpattu of Kurunegala District.

Lot.	Name of Land.	Extent, A. R. P.
22	Boraluwamukulana (reservation for bund)	7 3 6

and bounded as follows : on the north by Wekanda and Elakanda (bund and channel) claimed by the Crown ; on the east by a bund, the village limit of Batalagoda, a tank, a bund, the village limit of Batalagoda, the village limit of Inguruwatta ; on the south by the village limit of Badagane, Aittabandarabindunkada-ela (stream) claimed by the Crown, Boraluwamukulana declared to be Crown property under the Waste Lands Ordinances, Aittabandarabindunkada-ela (stream) claimed by the Crown, Boraluwamukulana declared to be Crown property under the Waste Lands Ordinances, an ela, Boraluwamukulana declared to be Crown property under the Waste Lands Ordinances, an ela, Boraluwamukulana declared to be Crown property under the Waste Lands Ordinances, ela (stream) claimed by the Crown, Boraluwamukulana declared to be Crown property under the Waste Lands Ordinances.



Surveyor-General's Office,
Colombo, February 5, 1912.

Scale of 8 Chains to an Inch.

A. H. G. DAWSON,
for Surveyor-General.

FINAL ORDERS.

Matara S. O. No. 1,587.

Order under Section 2 of "The Waste Lands Ordinances of 1897, 1899, 1900, and 1903,"
declaring Lands to be Crown Property.

In the matter of the lands commonly called or known as Mahawela, Kabaragoyawala, Paliyagodattenna, &c., situate in the village of Ketanwila, in the Weligam korale of the Matara District, in the Southern Province, and of "The Waste Lands Ordinances of 1897, 1899, 1900, and 1903."

THE notice required by section 1 of "The Waste Lands Ordinances of 1897, 1899, 1900, and 1903," having been duly published in manner prescribed by that section in respect of the above-named lands (*vide* Notice No. 4,302), and no claim having been made to the said lands or to any interest therein within the period of three months from the date specified in the said notice, I, Frederick Lewis, Special Officer appointed under section 28 of the said Ordinances, under and by virtue of the powers vested in me in that behalf by section 2 of the said Ordinances, do hereby, on April 4, 1912, order and declare that the said lands as more fully described herein below, situate in the village of Ketanwila, in the Weligam korale of the Matara District, in the Southern Province, and shown as lots 14, 19, 20, 21, 23, 28, 45, 49, 59, 141, 74 in preliminary plan 534, and in the annexed diagrams, and containing in extent 186 acres 2 roods and 11 perches, are the property of the Crown.

Description of the Lands referred to.

The following lots situated in the village of Ketanwila, in the Weligam korale of the Matara District, in the Southern Province, as described in the annexed diagrams:—

I.—Preliminary plan 534.

Situation: Ketanwila village in Weligam korale of Matara District.

Lot.	Name of Land.	Extent, A. R. P.	Lot.	Name of Land.	Extent, A. R. P.
14 ..	Mahawela, Kabaragoyawala	.. 2 0 20	23 ..	Kohilamulleowita 0 0 20
19 ..	Paliyagodattenna 0 0 7	28 ..	Gurubewilagoda 39 0 0
20 ..	Koluweyagoda 6 0 20			
21 ..	Kohilamulleowita 0 0 9			47 1 36

and bounded as follows: on the north by T. Ps. 171,705, 157,226, Gurubewilawatta claimed by L. Don Andris, T. P. 191,784, Hinpiliyawatta (T. P. 274,109), Hinpiliyawatta claimed by Don T. Dahanayaka, Kongahawatta claimed by S. A. A. Appuhamy, Palligodattennehena sold by the Crown (T. P. 273,887), Palligodawatta claimed by M. Nonnohamy; on the east by the village limit of Eramudugoda, the village limit of Menikgoda; on the south by Damatana claimed by S. Salaman, the village limit of Menikgoda, Kolaweyapahalakella claimed by D. C. S. Dahanayaka, Kohilamullepahalakella claimed by D. A. de Silva, Kohilamulleudakella claimed by K. Babappu, Kohilamulla claimed by ditto, Kohilamulleudakella claimed by ditto, Kohilamullepahalakella claimed by D. A. de Silva, Kolaweyapahalakella claimed by D. C. S. Dahanayaka, Kohilamullemedakella claimed by K. Babappu, Kolaweyaudakella claimed by B. A. Siyadoris, Kolaweyawatta claimed by ditto, Nawatagawakumbura claimed by G. Babappu, Katuwatteowita claimed by L. Babun; on the west by Karagodageowita claimed by L. Dingi Appu, Mulaneowita claimed by K. A. Don Cornelis, Delgahaowita claimed by S. Dissanayaka, Katuwandeniyekumbura claimed by D. D. S. Dissanayaka, T. P. 220,490, Katuwanhenedeniyewatta claimed by the Crown and D. D. S. Dissanayaka and now sold by the Crown, Ganedepelakumbura claimed by J. S. Dassanayaka, Pallegodakumbura claimed by D. D. W. Gunasekera.

[For Diagram see page 442.]

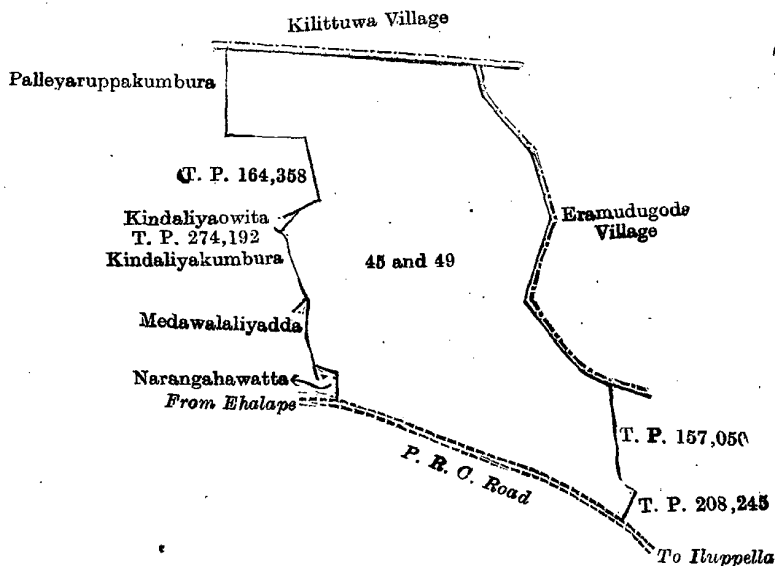
II.—Preliminary plan 534.

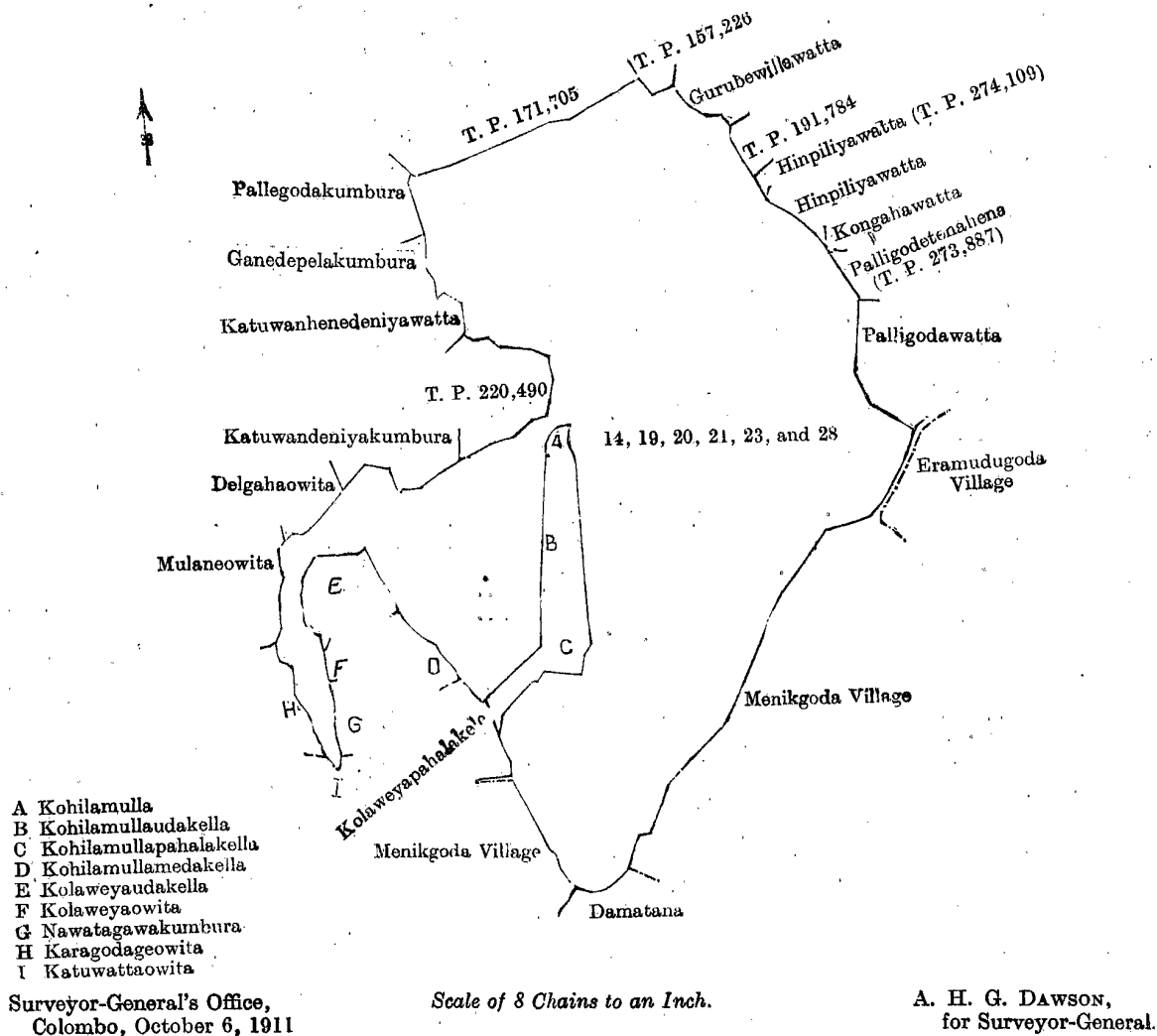
Situation: Ketanwila village in Weligam korale of Matara District.

Lot.	Name of Land.	Extent, A. R. P.
45 ..	Gugubewilagoda (Government school premises)	.. 0 2 25
49 ..	Kindaliyagodahena, Gurubewilagoda	.. 18 3 2

19 1 27

and bounded as follows: on the north by the village limit of Kilittuwa; on the east by the village limit of Eramudugoda, T. Ps. 157,050 and 208,245; on the south by the Provincial Road Committee road from Illuppela to Ehelape; on the west by Narangahawatta claimed by L. Don Andris, Madawalaliyadda claimed by L. Punchi Appu, Kindaliyakumbura claimed by K. L. Adrian, Kindaliyaowita sold by the Crown (T. P. 274,192), T. P. 164,358, Palleyaruppekumbura claimed by D. K. de Silva.





III.—Preliminary plan 534.
 Situation : Ketanwila village in Weligam korale of Matara District.

Lot.	Name of Land.	Extent, A. R. P.
59	Hunugodahena, Koladeema-atta, Maragahayatahena	13 0 36

and bounded as follows : on the north by the village limits of Kilittuwa ; on the east by Delgahawatta claimed by H. Carolis, Medawatta claimed by M. Jayan, Hewagewatta claimed by G. Tepanis, Amuwatta claimed by ditto, Hundirimulledeniya claimed by E. G. Don Lewis, Hundirimullewatta claimed by Don O. D. S. Wanigasekera, Paluwatta claimed by ditto, Hundirimulledeniya claimed by E. G. Don Lewis, Pinliyadda claimed by D. N. Wanigasekera, Moragayattawatta sold by the Crown, Kindaliyawatta claimed by the Crown and W. Don Solomon ; on the south by Amukoratuwa claimed by B. Don Carolis, Amukoratuwehena claimed by the Crown, T. P. 167,858 ; on the west by T. P. 256,359, Moderawillahena sold by the Crown, the village limit of Kerawakbokka.

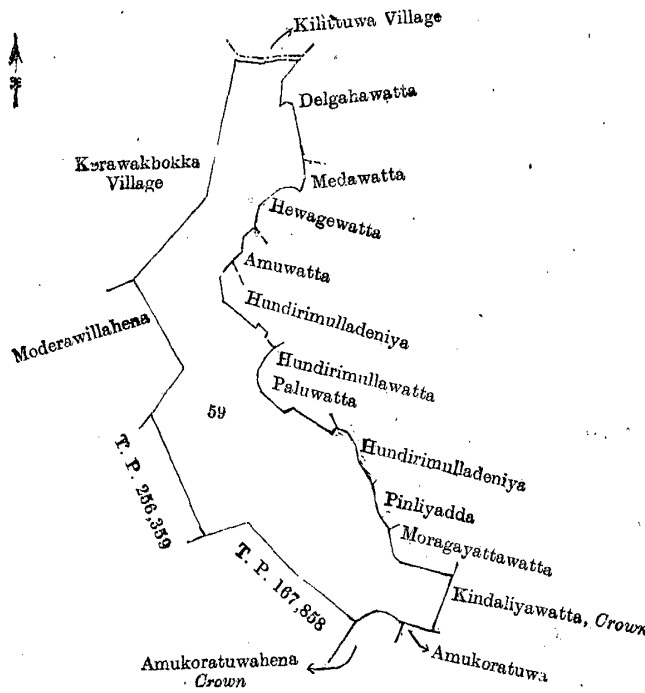
[For Diagram see page 443.]

IV.—Preliminary plan 534.
 Situation : Ketanwila village in Weligam korale of Matara District.

Lot.	Name of Land.	Extent, A. R. P.
141	Kitulehena, Thankada, Hilliyadegoda	106 0 0

and bounded as follows : on the north by Kiriyaabdelahena claimed by the Crown, T. P. 247,453, T. P. 219,127, Miwamalamulana claimed by S. Don Kostan, Heliadugodahawatta claimed by E. Adonisa, Egodahawatta claimed by ditto, Halliyadduwila claimed by S. Don Kostan, Tenkandehena (T. P. 193,652), Mahahelliyadda claimed by D. M. de S. Ratnayaka, Medahelliyadda claimed by ditto, Ihalakumbura claimed by ditto, Dolagawawattekoratuwa sold by the Crown, the Puwakgasmulla-dola, Peligalakumbura sold by the Crown, T. P. 223,879 ; on the east by the village limit of Lenama ; on the south by the village limit of Ehalape ; on the west by the village limit of Ehalape, Tenkanda claimed by the Crown, T. P. 164,070.

[For Diagram see page 444.]



Surveyor-General's Office,
Colombo, October 6, 1911.

Scale of 8 Chains to an Inch.

A. H. G. DAWSON,
for Surveyor-General.

V.—Preliminary plan 534.

Situation: Ketanwila village in Weligam korale of Matara District.

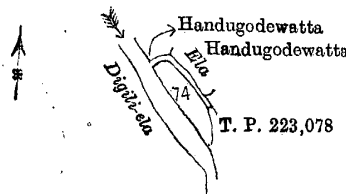
Lot.	Name of Land.
74	Welikuttiya

Extent, A. R. P.
0 1 32

and bounded as follows: on the north by an ela; on the east by T. P. 223,078; on the south and west by the Digili-ela.

FREDERICK LEWIS,
Special Officer.

April 4, 1912.



Surveyor-General's Office,
Colombo, October 31, 1911.

Scale of 8 Chains to an Inch.

A. H. G. DAWSON,
for Surveyor-General.

Hambantota S. O. No. 699.

**Order under Section 2 of "The Waste Lands Ordinances of 1897, 1899, 1900, and 1903,"
declaring Land to be Crown Property.**

In the matter of the land commonly called or known as Kosgahahena, situate in the village of Walawela, in the West Giruwa pattu of the Hambantota District, in the Southern Province, and of "The Waste Lands Ordinances of 1897, 1899, 1900, and 1903."

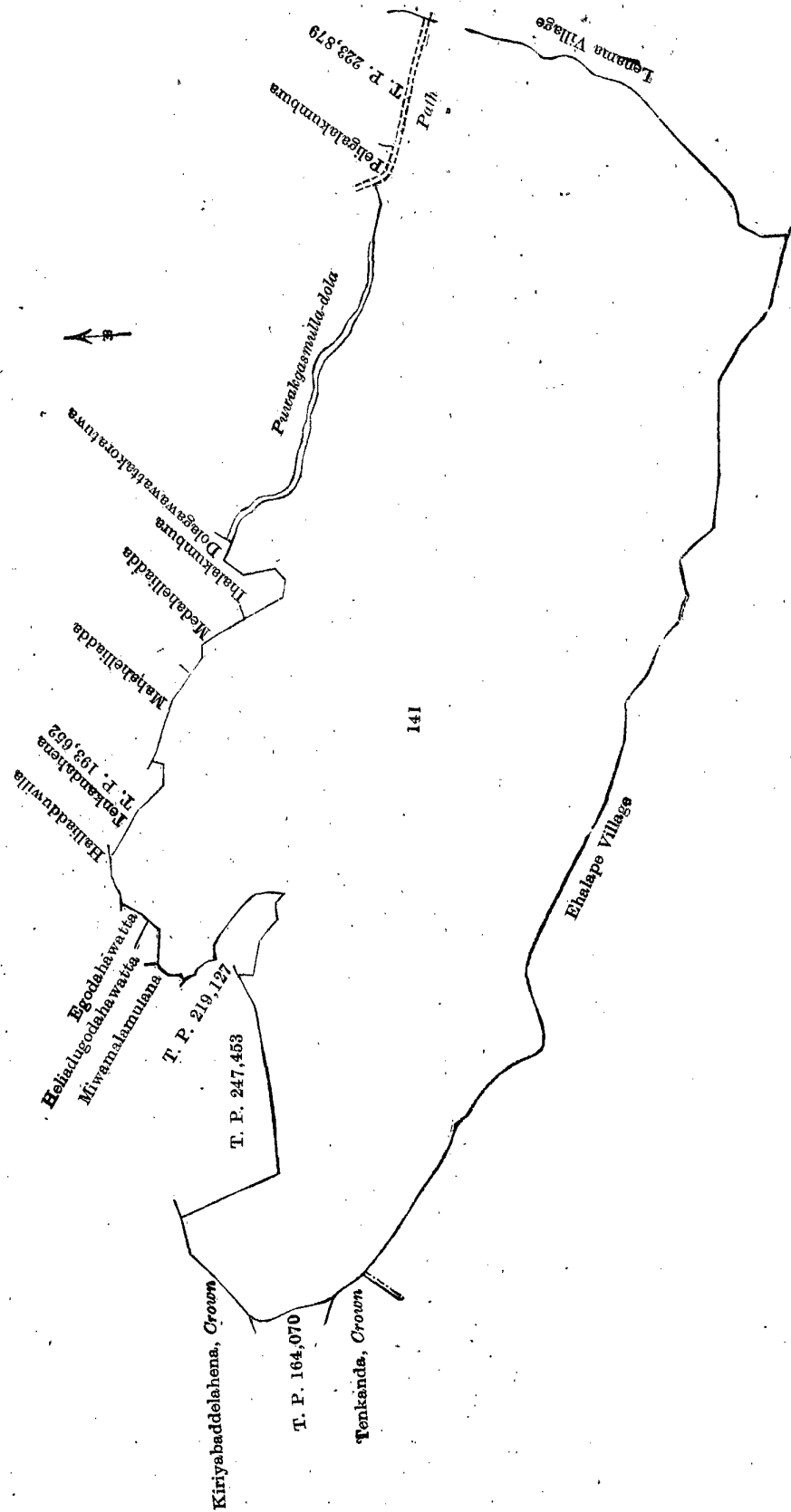
THE notice required by section 1 of "The Waste Lands Ordinances of 1897, 1899, 1900, and 1903," having been duly published in manner prescribed by that section in respect of the above-named land (*vide* Notice No. 4,313), and no claim having been made to the said land or to any interest therein within the period of three months from the date specified in the said notice, I, Harry Chambers Toller, Special Officer appointed under section 28 of the said Ordinances, under and by virtue of the powers vested in me in that behalf by section 2 of the said Ordinances, do hereby, on March 28, 1912, order and declare that the said land, as more fully described herein below, situate in the village of Walawela, in the West Giruwa pattu of the Hambantota District, in the Southern Province, and shown as lot 18b in preliminary plan 279, and in the annexed diagram, and containing in extent 1 acre 3 roods and 11 perches, is the property of the Crown.

Description of the Land referred to.

The land commonly called or known as Kosgahahena, situated in the village of Walawela, in the West Giruwa pattu of the Hambantota District, in the Southern Province, containing in extent 1 acre 3 roods and 11 perches, shown as lot 18b in preliminary plan 279, and in the annexed diagram, and bounded as follows: on the north by Polpitiruppa claimed by Baladurage Babanis; on the east by the village limit of Waharakgoda; on the south by Kohombekumbura claimed by Babunhamy Amarasinha and others, Kohombekumbura claimed by Don Davith Amarasinha and others; on the west by Medagodalandewatta claimed by Rajapaksa Durage Babune, Kosgahahena claimed by Baladurage Buiya and others, Medagodalandewatta claimed by Rajapaksa Durage Babune.

March 28, 1912.

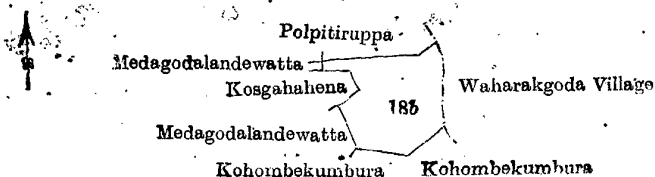
H. C. TOLLER,
Special Officer.



Surveyor-General's Office,
Colombo, October 8, 1911.

Scale of 8 Chains to an Inch.

A. H. G. Dawson,
for Surveyor-General.



Surveyor-General's Office,
Colombo, November 20, 1911.

Scale of 8 Chains to an Inch.

A. H. G. DAWSON,
for Surveyor-General.

Hambantota S. O. No. 700.

Order under Section 4, Sub-section (1), of "The Waste Lands Ordinances of 1897, 1899, 1900, and 1903," declaring Lands to be Crown Property.

In the matter of the lands commonly called or known as Uswewa (tank), Uswewamukalana, &c., situate in the village of Uswewa, in the East Giruwa pattu of the Hambantota District, in the Southern Province, and of "The Waste Lands Ordinances of 1897, 1899, 1900, and 1903."

WHEREAS in pursuance of section 1 of the said Ordinances it was duly notified on April 30, 1909, that if no claim to the lands commonly called or known as Uswewa (tank), Uswewamukalana, &c., situate in the village of Uswewa, in the East Giruwa pattu of the Hambantota District, in the Southern Province, containing in extent 1,168 acres 1 rood and 34 perches, and shown as lots 10, 11, 11a, 11b, 11c, 11d, 11e, 11f, 11g, 11i, 11j, 11k, 12a, 12b, 12c, 12d, 12d1, 12e in preliminary plan 413, and in the annexed diagrams, was made to Frederick Lewis, Special Officer appointed under section 28 of the said Ordinances, within the period of three months from the date specified in such notice, such lands would be declared the property of the Crown, and dealt with on account of the Crown (*vide* Notice No. 3,420):

And whereas (1) Helena Coranelia Tennakoon Tillakaratne, (2) Rosamond Ilangakoon, made claim thereto, and whereas the said claimants have withdrawn their claims to the said lands, I, Frederick Lewis, Special Officer appointed under section 28 of the said Ordinances, under and by virtue of the powers vested in me in that behalf by section 4 of the said Ordinances, do hereby, on March 27, 1912, order and declare, under section 4, sub-section (1), of the said Ordinances, that the said lands, as more fully described herein below, are the property of the Crown.

Description of the Lands referred to.

The following lots situated in the village of Uswewa, in the East Giruwa pattu of the Hambantota District, in the Southern Province, as described in the annexed diagrams:—

I.—Preliminary plan 413.

Situation: Uswewa village in East Giruwa pattu of Hambantota District.

Lot.	Name of Land.	Extent, A. R. P.	Lot.	Name of Land.	Extent, A. R. P.
10	Uswewa (tank)	2 3 9	11i	Uswewamukalana	2 0 31
11	Uswewamukalana	910 2 12	11j	Do.	32 2 22
11a	Do.	20 0 20	11k	do.	49 0 16
11b	Do.	0 2 22	12a	Waduwayeyehena, Wewagawa-	
11c	Do.	0 0 31		koratuwa	24 2 14
11d	Do.	1 1 22	12b	Waduwayeyehena	8 0 34
11e	Do.	2 2 10	12c	Do.	43 0 11
11f	Do.	0 0 25			
11g	Do.	6 1 24			1,104 2 23

and bounded as follows: on the north by the village limit of Kiula or Ihalakendaketiya, the village limit of Pahalakendaketiya; on the east by the village limit of Pahalakendaketiya, Welagawayaya *alias* Welenegodahawatta claimed by the Crown, Nugagahakumbura claimed by Mr. Tennakoon, Wewagawahena claimed by ditto, Vidana Tuppahige Sanderis Appugekoratuwa claimed by Vidane Tuppahige Sanderis, Kapuyaya claimed by the Crown, Wewagawayaya claimed by the Crown, the village limit of Amaratungama; on the south by the village limit of Wijesingama, the village limit of Disawagegama, the village limit of Korakahawela; on the west by the village limit of Korakahawela, the village limit of Debokkawa.

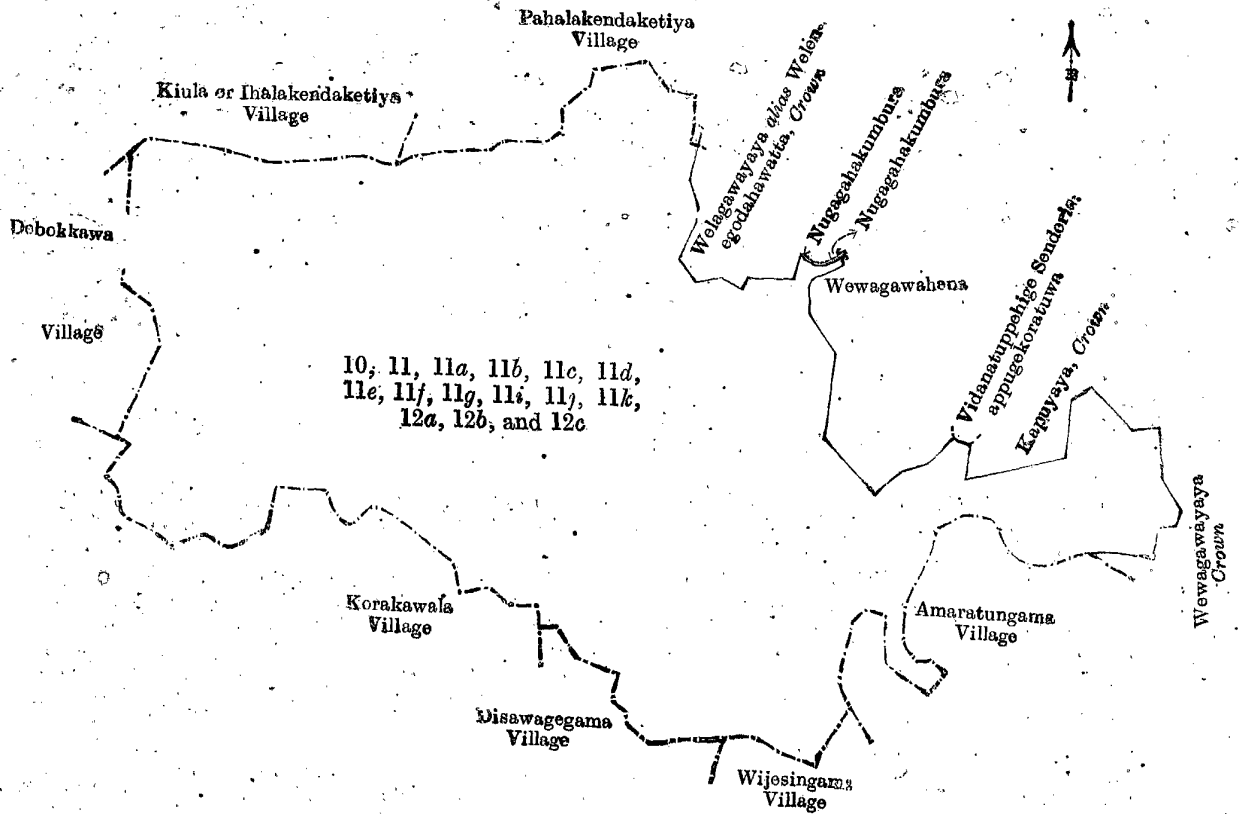
[For Diagram see page 446.]

II.—Preliminary plan 413.

Situation: Uswewa village in East Giruwa pattu of Hambantota District.

Lot.	Name of Land.	Extent, A. R. P.
12d	Hikgahahena	27 3 31
12d1	Hikgahakoratuwa	0 1 7
12e	Uswewamukalanhena	35 2 13
		63 3 11

and bounded as follows: on the north by Yakadakepuwala claimed by the Crown, Uswewamukalana claimed by the Crown; on the east by a bund, Godakadurugahahenyaya claimed by the Crown, Kandankuttiyewatta claimed by the heirs of Mr. D. A. Tennakoon, Godakadurugahahenyaya claimed by the Crown, Siyambalagahawatta claimed by the heirs of Mr. D. A. Tennakoon; on the south by Siyambalagahawatta claimed by the Crown, Hikgahakoratuwa claimed



Surveyor-General's Office,
Colombo, February 19, 1912.

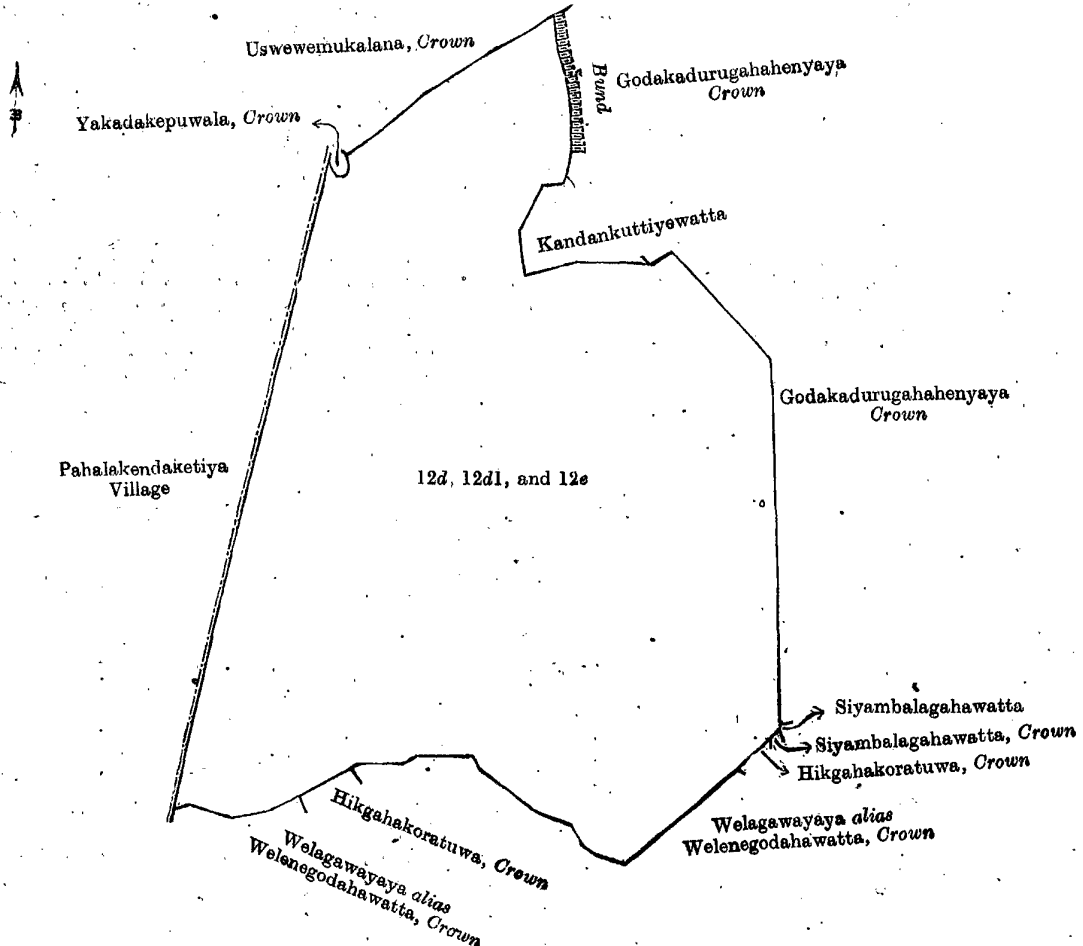
Scale of 32 Chains to an Inch.

A. H. G. DAWSON,
for Surveyor-General.

by the Crown, Welagawayaya alias Welenegodahawatta claimed by the Crown, Higgahakoratuwa claimed by the Crown,
Welagawayaya alias Welenegodahawatta claimed by the Crown; on the west by the village limit of Pahalakendaketiya.

March 27, 1912.

FREDERICK LEWIS,
Special Officer.



Surveyor-General's Office,
Colombo, February 19, 1912.

Scale of 8 Chains to an Inch.

A. H. G. DAWSON,
for Surveyor-General.

Kurunegala S. O. No. 432.

Order under Section 4, Sub-section (1), of "The Waste Lands Ordinances of 1897, 1899, 1900, and 1903,"
declaring Land to be Crown Property.

In the matter of the land commonly called or known as Nugagahahena, situate in the village of Uturawala, in the Meda Pattu Korale West, in the Katugampola hatpattu of the Kurunegala District, in the North-Western Province, and of "The Waste Lands Ordinances of 1897, 1899, 1900, and 1903."

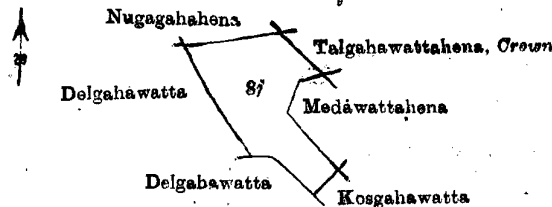
WHEREAS in pursuance of section 1 of the said Ordinances it was duly notified on May 5, 1911, that if no claim to the land commonly called or known as Nugagahahena, situate in the village of Uturawala, in the Meda Pattu Korale West of the Katugampola hatpattu of the Kurunegala District, in the North-Western Province, containing in extent 2 acres 1 rood and 26 perches, and shown as lot 8j in preliminary plan 290, and in the annexed diagram, was made to John Murray Davies, Special Officer appointed under section 28 of the said Ordinances, within the period of three months from the date specified in such notice, such land would be declared the property of the Crown, and dealt with on account of the Crown (*vide* Notice No. 4,074):

And whereas Bamunu Mudiyansele Sedris Singho of Uturawala made claim thereto, and whereas the said claimant has withdrawn his claim to the said land, I, Norman Albert Hampton, Special Officer appointed under section 28 of the said Ordinances, under and by virtue of the powers vested in me in that behalf by section 4 of the said Ordinances, do hereby, on February 8, 1912, order and declare under section 4, sub-section (1), of the said Ordinances, that the said land, as more fully described herein below, is the property of the Crown.

Description of the Land referred to.

The land called or known as Nugagahahena, situate in the village of Uturawala, in the Meda Pattu Korale West of the Katugampola hatpattu of the Kurunegala District, in the North-Western Province, containing in extent 2 acres 1 rood and 26 perches, shown as lot 8j in preliminary plan 290, and in the annexed diagram, and bounded as follows: on the north by Nugagahahena claimed by Bamunu Mudiyansele Ranamal Etana and others; on the east by Talgahawattahena claimed by the Crown, Medawattahena sold by the Crown, Kogahawatta sold by the Crown; on the south by Delgahawatta sold by the Crown; on the west by Delgahawatta sold by the Crown.

February 8, 1912.

N. A. HAMPTON,
Special Officer.Surveyor-General's Office,
Colombo, February 27, 1911.

Scale of 8 Chains to an Inch.

A. H. G. DAWSON,
for Surveyor-General.

Kurunegala S. O. No. 433.

Order under Section 4, Sub-section (1), of "The Waste Lands Ordinances of 1897, 1899, 1900, and 1903,"
declaring Land to be Crown Property.

In the matter of the land commonly called or known as Godellahena *alias* Delgahahena, situate in the village of Katudeniya, in the Meda Pattu Korale East of the Katugampola hatpattu of the Kurunegala District, in the North-Western Province, and of "The Waste Lands Ordinances of 1897, 1899, 1900, and 1903."

WHEREAS in pursuance of section 1 of the said Ordinances it was duly notified on July 7, 1911, that if no claim to the land commonly called or known as Godellahena *alias* Delgahahena, situate in the village of Katudeniya, in the Meda Pattu Korale East of the Katugampola hatpattu of the Kurunegala District, in the North-Western Province, and shown as lot 14½ in preliminary plan 361, as described in the annexed diagram, was made to John Murray Davies, Special Officer appointed under section 28 of the said Ordinances, within the period of three months from the date specified in such notice, such land would be declared the property of the Crown, and dealt with on account of the Crown (*vide* Notice No. 4,121):

And whereas Wijeboparatne Appuhamilage Sanchi Appuhamy of Vitanemulla made claim thereto, and whereas the said claimant has withdrawn his claim to the said land, I, John Murray Davies, Special Officer appointed under section 28 of the said Ordinances, under and by virtue of the powers vested in me in that behalf by section 4 of the said Ordinances, do hereby, on March 27, 1912, order and declare under section 4, sub-section (1), of the said Ordinances, that the said land, as more fully described herein below, is the property of the Crown.

Description of the Land referred to.

The following lot situated in the village of Katudeniya, in the Meda Pattu Korale East of the Katugampola hatpattu of the Kurunegala District, in the North-Western Province, as described in the annexed diagram:—

Preliminary plan 361.

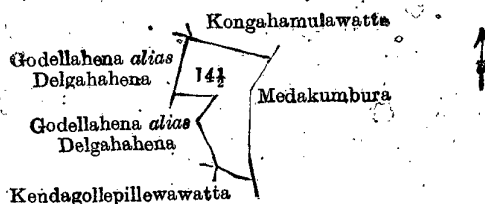
Situation: Katudeniya village in Meda Pattu Korale East of Kurunegala District.

Lot.	Name of Land.	Extent, A. R. P.
14½	Godellahena <i>alias</i> Delgahahena	1 1 34

and bounded as follows: on the north by Kongahamulawatta sold by the Crown; on the east by Medakumbura claimed by Patiraja Appuhamilage Baba Appu; on the south by Kendagollepillawewatta sold by the Crown; on the west by Godellahena *alias* Delgahahena claimed by Wijeboparatna Appuhamilage Sanchi Appuhamy.

March 27, 1912.

J. M. DAVIES,
Special Officer.



Surveyor-General's Office,
Colombo, May 30, 1911.

Scale of 8 Chains to an Inch.

A. H. G. DAWSON,
for Surveyor-General.

Kurunegala S. O. No. 434.

Order under Section 2 of "The Waste Lands Ordinances of 1897, 1899, 1900, and 1903," declaring Lands to be Crown Property.

In the matter of the lands commonly called or known as Katudeniyepera (road), Katudeniya (road), Katudenigodellewattapara (encroachment on reservation for road), &c., situate in the village of Katudeniya, in the Meda Pattu Korale East of the Katugampola hatpattu of the Kurunegala District, in the North-Western Province, and of "The Waste Lands Ordinances of 1897, 1899, 1900, and 1903."

THE notice required by section 1 of "The Waste Lands Ordinances of 1897, 1899, 1900, and 1903," having been duly published in manner prescribed by that section in respect of the above-named lands (*vide* Notice No. 4,121), and no claim having been made to the said lands or to any interest therein within the period of three months from the date specified in the said notice, I, John Murray Davies, Special Officer appointed under section 28 of the said Ordinances, under and by virtue of the powers vested in me in that behalf by section 2 of the said Ordinances, do hereby, on March 27, 1912, order and declare that the said lands, as more fully described herein below, situate in the village of Katudeniya, in the Meda Pattu Korale East of the Katugampola hatpattu of the Kurunegala District, in the North-Western Province, and shown as lots 1a, 6a, 6b, 6c, 10, 10d, 10f, 22, 23, 24, and 25 in preliminary plan 361, and in the annexed diagrams, and containing in extent 1 acre 1 rood and 34 perches, are the property of the Crown.

Description of the Lands referred to.

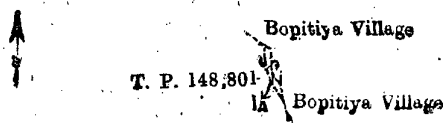
The following lots situated in the village of Katudeniya, in the Meda Pattu Korale East of the Katugampola hatpattu of the Kurunegala District, in the North-Western Province, as described in the annexed diagrams:—

I.—Preliminary plan 361.

Situation: Katudeniya village in Meda Pattu Korale East of Kurunegala District.

Lot.	Name of Land.	Extent, A. R. P.
1a	Katudeniyepera (road)	0 0 9

and bounded as follows: on the north by the village limit of Bopitiya; on the east by T. P. 148,801, the village limit of Bopitiya; on the south and west by T. P. 148,801.



Surveyor-General's Office,
Colombo, May 30, 1911.

Scale of 8 Chains to an Inch.

A. H. G. DAWSON,
for Surveyor-General.

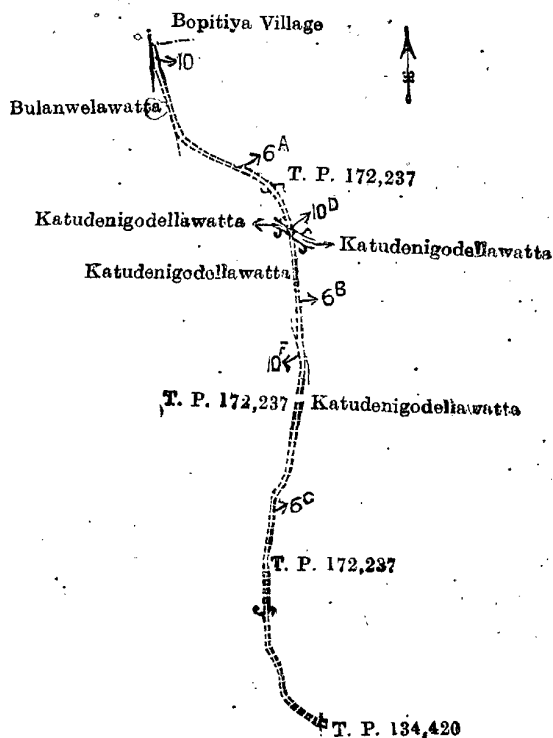
II.—Preliminary plan 361.

Situation: Katudeniya village in Meda Pattu Korale East of Kurunegala District.

Lot.	Name of Land.	Extent, A. R. P.
6a	Katudeniya (road)	0 0 29
6b	Do.	0 0 8
6c	Do.	0 1 2
10	Katudenigodellewattapara (encroachment on reservation for road)	0 0 4
10d	Do. (do.)	0 0 5
10f	Do. (do.)	0 0 7

0 2 15

and bounded as follows: on the north by the village limit of Bopitiya; on the east by T. P. 172,237, Katudenigodellewatta claimed by John Rodrigo, T. Ps. 172,237 and 134,420; on the south by T. Ps. 134,420 and 172,237; on the west by T. P. 172,237, Katudenigodellewatta claimed by John Rodrigo, T. P. 172,237, Bulanwelawatta claimed by Hettiarachchige Agonis Tissera.



Surveyor-General's Office,
Colombo, May 30, 1911.

Scale of 8 Chains to an Inch.

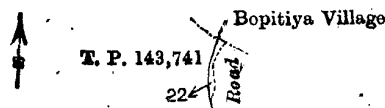
A. H. G. DAWSON,
for Surveyor-General.

III.—Preliminary plan 361.

Situation : Katudeniya village in Meda Pattu Korale East of Kurunegala District.

Lot.	Name of Land.	Extent, A. R. P.
22	Road	0 0 6

and bounded as follows : on the north by the village limit of Bopitiya ; on the east by a road ; on the south and west by T. P. 143,741.



Surveyor-General's Office,
Colombo, May 30, 1911.

Scale of 8 Chains to an Inch.

A. H. G. DAWSON,
for Surveyor-General.

IV.—Preliminary plan 361.

Situation : Katudeniya village in Meda Pattu Korale East of Kurunegala District.

Lot.	Name of Land.	Extent, A. R. P.
23	Road	0 2 35

and bounded as follows : on the north by the road to Bopitiya ; on the east by Puranekumburepillewa sold by the Crown, T. P. 147,390, Puranekumburepillewa sold by Crown, Pahalagamawatta claimed by Manchanayaka Appuhamilage Baron Appuhamy, a road ; on the south by a road ; on the west by T. Ps. 147,390, 147,299, and 147,390.

[For Diagram see page 450.]

V.—Preliminary plan 361.


Situation : Katudeniya village in Meda Pattu Korale East of Kurunegala District.

Lot.	Name of Land.	Extent, A. R. P.
24	Road	0 0 4
25	Do.	0 0 5
		0 0 9

and bounded as follows : on the north by T. P. 147,390 ; on the east and south by the road from Balawala to Bopitiya ; on the west by the village limit of Balawala.

March 27, 1912.

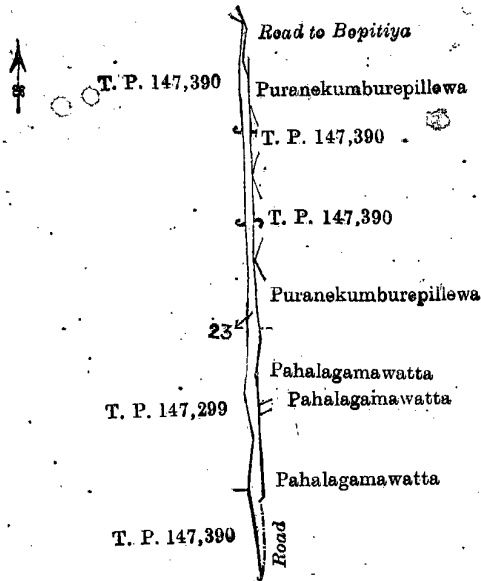
J. M. DAVIES,
Special Officer.



Surveyor-General's Office,
Colombo, May 30, 1911.

Scale of 8 Chains to an Inch.

A. H. G. DAWSON,
for Surveyor-General.



Surveyor-General's Office,
Colombo, May 30, 1911.

Scale of 8 Chains to an Inch.

A. H. G. DAWSON,
for Surveyor-General.

Kurunegala S. O. No. 435.

**Order under Section 2 of "The Waste Lands Ordinances of 1897, 1899, 1900, and 1903,"
declaring Lands to be Crown Property.**

In the matter of the lands commonly called or known as Road, Veralugahamukalana (reservation and old road), Ketalagahamulawatta (road reservation), &c., situate in the village of Pannala, in the Meda Pattu Korale West of the Katugampola hatpattu of the Kurunegala District, in the North-Western Province, and of "The Waste Lands Ordinances of 1897, 1899, 1900, and 1903."

THE notice required by section 1 of "The Waste Lands Ordinances of 1897, 1899, 1900, and 1903," having been duly published in manner prescribed by that section in respect of the above-named lands (*vide* Notice No. 4,299), and no claim having been made to the said lands or to any interest therein within the period of three months from the date specified in the said notice, I, Norman Albert Hampton, Special Officer appointed under section 28 of the said Ordinances, under and by virtue of the powers vested in me in that behalf by section 2 of the said Ordinances, do hereby, on March 28, 1912, order and declare that the said lands, as more fully described herein below, situate in the village of Pannala, in the Meda Pattu Korale West of the Katugampola hatpattu of the Kurunegala District, in the North-Western Province, and shown as lots 4 $\frac{1}{2}$, 4 $\frac{1}{2}$, 9 $\frac{1}{2}$, 15ab, 32b, 32d, 32g, 28, 31c, 31e, 31g, 31i, 31l, 31n, 31o, 31q, 34g, 34i, 34p, 34q, 34w, 34y, and 39a in preliminary plan 317, and in the annexed diagrams, and containing in extent 3 acres 1 rood and 13 perches, are the property of the Crown.

Description of the Lands referred to.

The following lots situated in the village of Pannala, in the Meda Pattu Korale West of the Katugampola hatpattu of the Kurunegala District, in the North-Western Province, as described in the annexed diagrams:—

I.—Preliminary plan 317.

Lot.	Situation : Pannala village in Meda Pattu Korale West of Kurunegala District.	Name of Land.	Extent, A. R. P.
4 $\frac{1}{2}$	Road		0 0 10

and bounded as follows : on the north by Veralugahamulawatta sold by the Crown ; on the east by a road ; on the south by T. P. 138,384 ; on the west by a road.



Surveyor-General's Office,
Colombo, September 30, 1911.

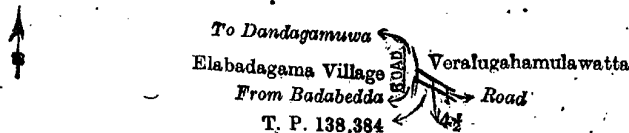
Scale of 8 Chains to an Inch.

A. H. G. DAWSON,
for Surveyor-General.

II.—Preliminary plan 317.

Lot.	Situation : Pannala village in Meda Pattu Korale West of Kurunegala District.	Name of Land.	Extent, A. R. P.
4 $\frac{1}{2}$	Road		0 0 7

and bounded as follows : on the north by Veralugahamulawatta sold by the Crown ; on the east by a road ; on the south by T. P. 138,384 ; on the west by the road from Badabedda to Dandagamuwa (the village limit of Elabadagama),



Surveyor-General's Office,
Colombo, September 30, 1911.

Scale of 8 Chains to an Inch.

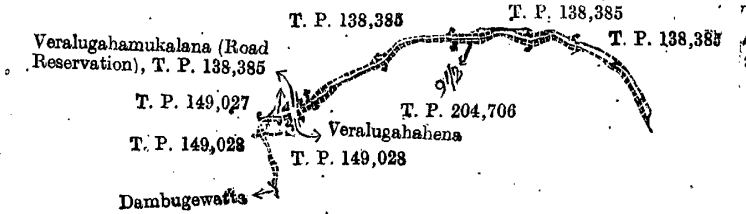
A. H. G. DAWSON,
for Surveyor-General.

III.—Preliminary plan 317.

Situation : Pannala village in Meda Pattu Korale West of Kurunegala District.

Lot.	Name of Land.	Extent, A. R. P.
9½	Veralugahamukalana (reservation and old road)	0 2 12

and bounded as follows : on the north by Veralugahamukalana (road reservation) claimed by the owner of T. P. 138,385, T. P. 138,385 ; on the east by T. P. 138,385 ; on the south by T. P. 204,706, Veralugahahena sold by the Crown, T. P. 149,028, Dambugewatta sold by the Crown ; on the west by T. Ps. 149,028, 149,027.



Surveyor-General's Office,
Colombo, September 30, 1911.

Scale of 8 Chains to an Inch.

A. H. G. DAWSON,
for Surveyor-General.

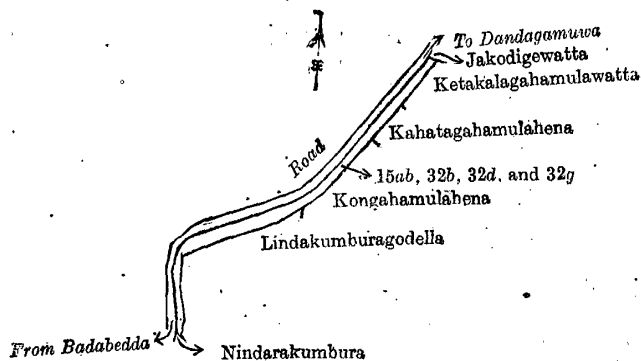
IV.—Preliminary plan 317.

Situation : Pannala village in Meda Pattu Korale West of Kurunegala District.

Lot.	Name of Land.	Extent, A. R. P.
15ab	Ketikalagamulawatta (road reservation)	0 0 11
32b	Kahatagamulahena (do.)	0 0 8
32d	Kongahamulahena (do.)	0 0 22
32g	Lindakumburagodella (do.)	0 1 2

0 2 3

and bounded as follows : on the north by the road from Dandagamuwa to Badabedda, Jakodigewatta claimed by Nillakutti Acharilage James Naide and others ; on the east by Ketikalagamulawatta sold by the Crown, Kahatagamulahena sold by the Crown ; on the south by Kongahamulahena sold by the Crown, Lindakumburegodella sold by the Crown, Nindarakumbura claimed by Adikarimudiyanselage Sinnappu, Vedarala ; on the west by the road from Badabedda to Dandagamuwa.



Surveyor-General's Office,
Colombo, September 30, 1911.

Scale of 8 Chains to an Inch.


A. H. G. DAWSON,
for Surveyor-General.

V.—Preliminary plan 317.

Situation : Pannala village in Meda Pattu Korale West of Kurunegala District.

Lot.	Name of Land.	Extent, A. R. P.
28	Road	0 0 26

and bounded as follows : on the north by T. P. 147,186 ; on the east by the road from Dandagamuwa to Badabedda ; on the south by T. P. 147,188 ; on the west by part of T. P. 147,188, Palugahawatta (encroachment) claimed by owner of T. P. 147,186.



Surveyor-General's Office,
Colombo, September 30, 1911.

Scale of 8 Chains to an Inch.

A. H. G. DAWSON,
for Surveyor-General.

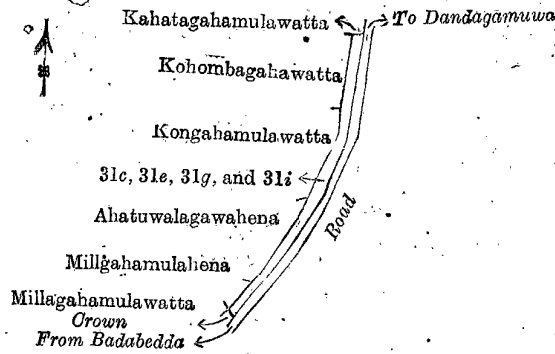
VI.—Preliminary plan 317.

Situation : Pannala village in Meda Pattu Korale West of Kurunegala District.

Lot.	Name of Land.	Extent, A. R. P.
31c	Kohombagahawatta (road reservation)	0 0 16
31e	Kongahamulawatta (do.)	0 0 18
31g	Ahatuwalagawahena (do.)	0 0 25
31i	Millagahamulahena (do.)	0 0 8

0 1 27

and bounded as follows : on the north by Kahatagahamulawatta claimed by A. M. Singho Appu, Vedarala, and others ; on the east by the road from Dandagamuwa to Badabedda ; on the south by Millagahamulawatta claimed by the Crown ; on the west by Millagahamulahena sold by the Crown, Ahatuwalagawahena sold by the Crown, Kongahamulawatta sold by the Crown, Kohombagahawatta sold by the Crown.



Surveyor-General's Office,
Colombo, September 30, 1911.

Scale of 8 Chains to an Inch.

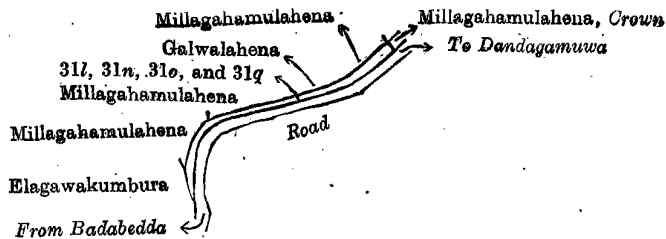
A. H. G. DAWSON,
for Surveyor-General.

VII.—Preliminary plan 317.

Situation : Pannala village in Meda Pattu Korale West of Kurunegala District.

Lot.	Name of Land.	Extent, A. R. P.
31l	Millagahamulahena (road reservation)	0 0 12
31n	Galwalahena (do.)	0 0 14
31o	Millagahamulahena (do.)	0 0 17
31q	Do. (do.)	0 0 15
		0 1 18

and bounded as follows : on the north by Millagahamulahena sold by the Crown, Galwalahena sold by the Crown, Millagahamulawatta sold by the Crown ; on the east by Millagahamulahena claimed by the Crown ; on the south by the road from Dandagamuwa to Badabedda ; on the west by Elagawakumbura claimed by Jalatarachilage Hetuhamy and others, Millagahamulahena sold by the Crown.



Surveyor-General's Office,
Colombo, September 30, 1911.

Scale of 8 Chains to an Inch.

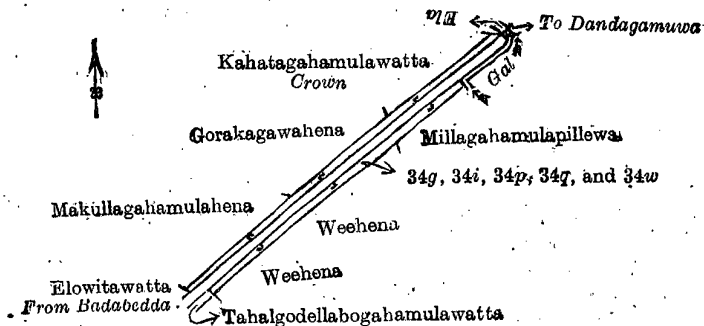
A. H. G. DAWSON,
for Surveyor-General.

VIII.—Preliminary plan 317.

Situation : Pannala village in Meda Pattu Korale West of Kurunegala District.

Lot.	Name of Land.	Extent, A. R. P.
34g	Kahatagahamulawatta (road reservation)	0 0 28
34i	Gorakagawahena (do.)	0 0 27
34p	Makullagahamulahena (do.)	0 0 28
34q	Weehena (do.)	0 1 16
34w	Millagahamulapillewa (do.)	0 0 20
		0 3 39

and bounded as follows : on the north by Gorakagawahena sold by the Crown, Kahatagahamulawatta claimed by the Crown, the Gal-ela ; on the east by the Gal-ela, Millagahamulapillewa sold by the Crown ; on the south by Weehena sold by the Crown, Weehena sold by the Crown, Tahalgodellabogahamulawatta (road reservation) claimed by Don Carolis Rupesinghe, the road from Badabedda to Dandagamuwa, Elowitawatta claimed by W. Miguel Fernando and others ; on the west by Makullagahamulahena sold by the Crown.



Surveyor-General's Office,
Colombo, September 30, 1911.

Scale of 8 Chains to an Inch.

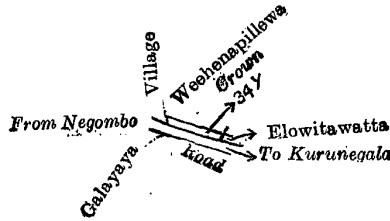
A. H. G. DAWSON,
for Surveyor-General.

IX.—Preliminary plan 317.

Situation : Pannala village in Meda Pattu Korale West of Kurunegala District.

Lot.	Name of Land.	Extent, A. R. P.
34y	Weehenapillewa (road reservation)	0 0 10

and bounded as follows : on the north by Weehenapillewa claimed by the Crown : on the east by Elowitzawatta claimed by W. Miguel Fernando and others ; on the south by the road from Kurunegala to Negombo ; on the west by the village limit of Galavaya.



Scale of 8 Chains to an Inch.

Surveyor-General's Office,
Colombo, September 30, 1911.

A. H. G. DAWSON,
for Surveyor-General.

X.—Preliminary plan 317.

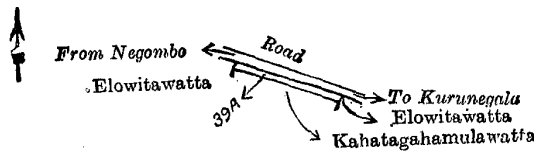
Situation : Pannala village in Meda Pattu Korale West of Kurunegala District.

Lot.	Name of Land.	Extent, A. R. P.
39a	Kahatagahamulawatta (road reservation)	0 0 21

and bounded as follows : on the north by the road from Negombo to Kurunegala ; on the east by Elowitzawatta claimed by Manarapitiye Don Juwanis Appuhamy ; on the south by Kahatagahamulawatta declared to be Crown property under the Waste Lands Ordinances ; on the west by Elowitzawatta claimed by Manarapitiya Don Juwanis Appuhamy.

March 28, 1912.

N. A. HAMPTON,
Special Officer.



Scale of 8 Chains to an Inch.

Surveyor-General's Office,
Colombo, September 30, 1911.

A. H. G. DAWSON,
for Surveyor-General.

Kurunegala S. O. No. 436.

Order under Section 2 of "The Waste Lands Ordinances of 1897, 1899, 1900, and 1903,"
declaring Lands to be Crown Property.

In the matter of the lands commonly called or known as Road, Kunumadahena (cemetery), &c., situate in the village of Wettewa, in the Meda Pattu Korale East of the Katugampola hatpattu of the Kurunegala District, in the North-Western Province, and of "The Waste Lands Ordinances of 1897, 1899, 1900, and 1903."

THE notice required by section 1 of "The Waste Lands Ordinances of 1897, 1899, 1900, and 1903," having been duly published in manner prescribed by that section in respect of the above-named lands (*vide* Notice No. 4,304), and no claim having been made to the said lands or to any interest therein within the period of three months from the date specified in the said notice, I, Norman Albert Hampton, Special Officer appointed under section 28 of the said Ordinances, under and by virtue of the powers vested in me in that behalf by section 2 of the said Ordinances, do hereby, on March 29, 1912, order and declare that the said lands, as more fully described herein below, situate in the village of Wettewa, in the Meda Pattu Korale East of the Katugampola hatpattu of the Kurunegala District, in the North-Western Province, and shown as lots 6i, 7d, 8d, 8m, 18k, 18l, 18w, 24g, 32b, 32c, 34, and 38 in preliminary plan 400, and in the annexed diagrams, and containing in extent 3 acres 2 roods and 25 perches, are the property of the Crown.

Description of the Lands referred to.

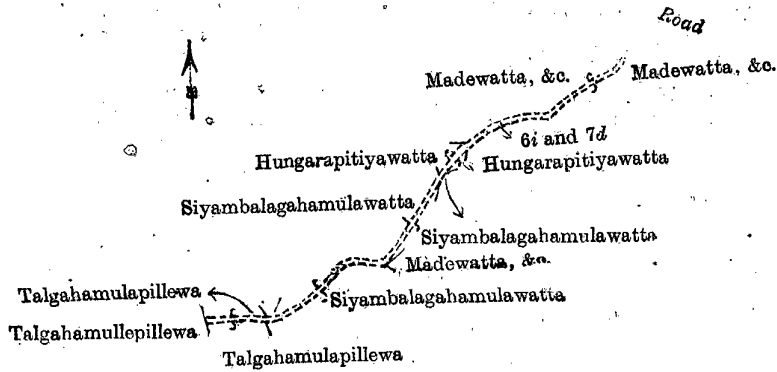
The following lots situated in the village of Wettewa, in the Meda Pattu Korale East of the Katugampola hatpattu of the Kurunegala District, in the North-Western Province, as described in the annexed diagrams :—

I.—Preliminary plan 400.

Situation : Wettewa village in Meda Pattu Korale East of Kurunegala District.

Lot.	Name of Land.	Extent, A. R. P.
6i	Road	0 1 14e
7d	Do.	0 1 0
		0 2 14e

and bounded as follows : on the north by Talgahamulapillewa sold by the Crown, Siyambalagahamulawatta sold by the Crown, Hungarapitiyawatta claimed by Muna Sana Muna Sinnatamby, Madewatta, &c., claimed by Kuruppu Mudiyansele Menika and others ; on the east by a road, Madewatta claimed by Kuruppu Mudiyansele Menika and others, Hungarapitiyawatta claimed by Muna Sana Muna Sinnatamby, Madewatta, &c., claimed by Kuruppu Mudiyansele Menika and others, Siyambalagahamulawatta sold by the Crown, Madewatta, &c., claimed by Kuruppu Mudiyansele Menika and others ; on the south by Siyambalagahamulawatta sold by the Crown, Talgahamulapillewa sold by the Crown ; on the west by Talgahamulapillewa sold by the Crown.



Surveyor-General's Office,
Colombo, October 4, 1911.

Scale of 8 Chains to an Inch.

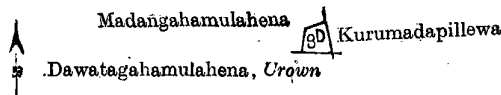
A. H. G. DAWSON,
for Surveyor-General.

II.—Preliminary plan 400.

Situation : Wettewa village in Meda Pattu Korale East of Kurunegala District.

Lot.	Name of Land.	Extent, A. R. P.
8d	Kunumadahena (cemetery)	0 0 26

and bounded as follows : on the north by Madangahamulahena sold by the Crown ; on the east by Kurumadapillewa sold by the Crown ; on the south by Dawatagahamulahena claimed by the Crown ; on the west by Madangahamulahena sold by the Crown.



Surveyor-General's Office,
Colombo, October 4, 1911.

Scale of 8 Chains to an Inch.

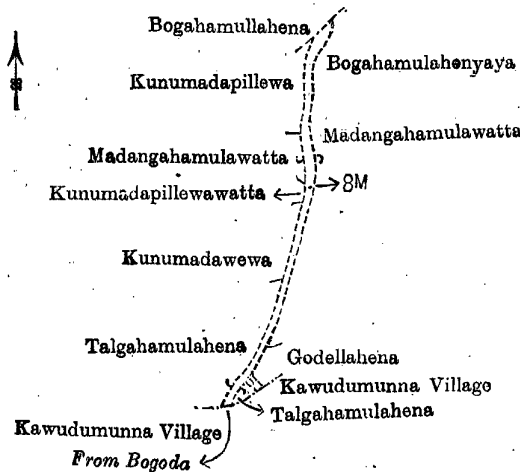
A. H. G. DAWSON,
for Surveyor-General.

III.—Preliminary plan 400.

Situation : Wettewa village in Meda Pattu Korale East of Kurunegala District.

Lot.	Name of Land.	Extent, A. R. P.
8m	Road	0 2 0

and bounded as follows : on the north by Bogahamulahena sold by the Crown ; on the east by Bogahamulahenyaya sold by the Crown, Madangahamulawatta sold by the Crown, Godellahena sold by the Crown ; on the south by the village limit of Kawudumunna, Talgahamulahena sold by the Crown, the village limit of Kawudumunna ; on the west by Talgahamulahena sold by the Crown, Kunumadawewa sold by the Crown, Kunumadapillewawatta sold by the Crown, Madangahamulawatta sold by the Crown, Kunumadapillewa sold by the Crown.



Surveyor-General's Office,
Colombo, October 4, 1911.

Scale of 8 Chains to an Inch.

A. H. G. DAWSON,
for Surveyor-General.

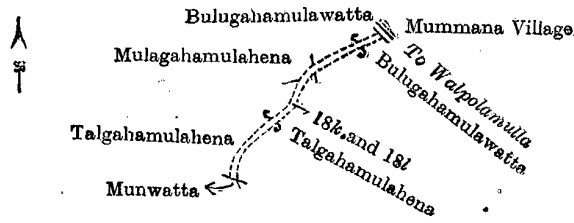
IV.—Preliminary plan 400.

Situation : Wettewa village in Meda Pattu Korale East of Kurunegala District.

Lot.	Name of Land.	Extent, A. R. P.
18k	Road	0 0 6
18l	Do.	0 0 13

0 0 19

and bounded as follows : on the north by Mulagahamulahena sold by the Crown, Bulugahamulawatta sold by the Crown, the village limit of Mummana ; on the east by Bulugahamulawatta sold by the Crown ; Talgahamulahena sold by the Crown ; on the south by Munwatta sold by the Crown ; on the west by Talgahamulahena sold by the Crown.



Surveyor-General's Office,
Colombo, October 4, 1911.

Scale of 8 Chains to an Inch.

A. H. G. DAWSON,
for Surveyor-General.

V.—Preliminary plan 400.

Situation : Wettewa village in Meda Pattu Korale East of Kurunegala District.

Lot.	Name of Land.	Extent, A. R. P.
18w	Road	0 0 29

and bounded as follows : on the north by Lindagawahena claimed by the Crown ; on the east by the village limit of Walpolamulla ; on the south by a road ; on the west by Lindagawahena claimed by the Crown.



Surveyor-General's Office,
Colombo, October 4, 1911.

Scale of 8 Chains to an Inch.

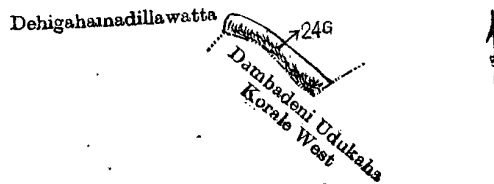
A. H. G. DAWSON,
for Surveyor-General.

VI.—Preliminary plan 400.

Situation : Wettewa village in Meda Pattu Korale East of Kurunegala District.

Lot.	Name of Land.	Extent, A. R. P.
24g	Paluviharemulakana (rock)	0 1 30

and bounded as follows : on the north by Dehigahamadillawatta sold by the Crown ; on the east and south by the boundary of Dambadeni Udukaha Korale West ; on the west by Dehigahamadillawatta sold by the Crown.



Surveyor-General's Office,
Colombo, October 4, 1911.

Scale of 8 Chains to an Inch.

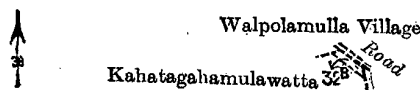
A. H. G. DAWSON,
for Surveyor-General.

VII.—Preliminary plan 400.

Situation : Wettewa village in Meda Pattu Korale East of Kurunegala District.

Lot.	Name of Land.	Extent, A. R. P.
32b	Road	0 0 11

and bounded as follows : on the north and east by the village limit of Walpolamulla ; on the south by Kahatagahamulawatta sold by the Crown ; on the west by the village limit of Walpolamulla.



Surveyor-General's Office,
Colombo, October 4, 1911.

Scale of 8 Chains to an Inch.

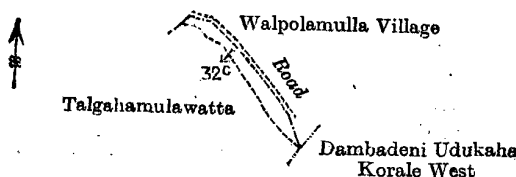
A. H. G. DAWSON,
for Surveyor-General.

VIII.—Preliminary plan 400.

Situation : Wettewa village in Meda Pattu Korale East of Kurunegala District.

Lot.	Name of Land.	Extent, A. R. P.
32c	Road	0 1 15

and bounded as follows : on the north by the village limit of Walpolamulla ; on the east by the village limit of Walpolamulla, the boundary of the Dambadeni Udukaha Korale West ; on the south by Talgahamulawatta sold by the Crown ; on the west by the village limit of Walpolamulla.



Surveyor-General's Office,
Colombo, October 4, 1911.

Scale of 8 Chains to an Inch.

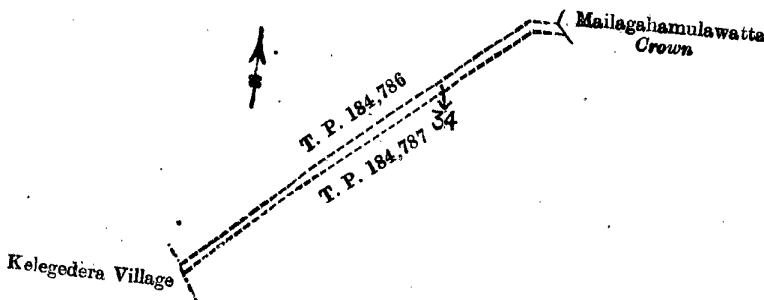
A. H. G. DAWSON,
for Surveyor-General.

IX.—Preliminary plan 400.

Situation : Wettewa village in Meda Pattu Korale East of Kurunegala District.

Lot.	Name of Land.	Extent, A. R. P.
34	Awaregodamukalana (reservation for path)	0 3 3

and bounded as follows : on the north by T. P. 184,786 ; on the east by Mailagahamulawatta claimed by the Crown ; on the south by T. P. 184,787 ; on the west by the village limit of Kelegedara.



Surveyor-General's Office,
Colombo, October 4, 1911.

Scale of 8 Chains to an Inch.

A. H. G. DAWSON,
for Surveyor-General.

X.—Preliminary plan 400.

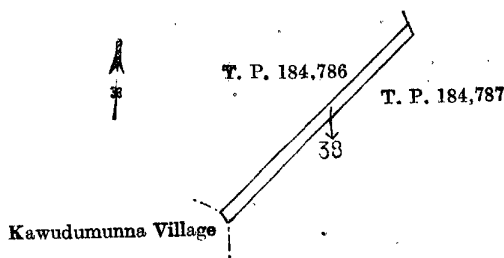
Situation : Wettewa village in Meda Pattu Korale East of Kurunegala District.

Lot.	Name of Land.	Extent, A. R. P.
38	Awaregodamukalana (reservation for path)	0 1 38

and bounded as follows : on the north by T. P. 184,786 ; on the east by T. P. 184,787 ; on the south by the village limit of Kawudumunna ; on the west by T. P. 184,786.

March 29, 1912.

N. A. HAMPTON,
Special Officer.



Surveyor-General's Office,
Colombo, November 13, 1911.

Scale of 8 Chains to an Inch.

A. H. G. DAWSON,
for Surveyor-General.

Ratnapura S. O. No. 65.

Order under Section 4, Sub-section (1), of "The Waste Lands Ordinances of 1897, 1899, 1900, and 1903," declaring Lands to be Crown Property.

In the matter of the lands commonly called or known as Pitatumbehena, Tennapitahena, Divigalaheneyaya, &c., situate in the village of Weragama, in the Nawadun korale of the Ratnapura District, in the Province of Sabaragamuwa, and of "The Waste Lands Ordinances of 1897, 1899, 1900, and 1903."

WHEREAS in pursuance of section 1 of the said Ordinances it was duly notified on August 13, 1909, that if no claim to the lands commonly called or known as Pitatumbehena, Tennapitahena, Divigalaheneyaya, &c., situate in the village of Weragama, in the Nawadun korale of the Ratnapura District, in the Province of Sabaragamuwa, containing in extent 143 acres and 11 perches, and shown as lots 15, 15e, 15d, and 15g in preliminary plan 68, and in the annexed diagrams, was made to Harry Chambers Toller, Special Officer appointed under section 28 of the said Ordinances, within the period of three months from the date specified in such notice, such lands would be declared the property of the Crown, and dealt with on account of the Crown (*vide* Notice No. 3,531) :

And whereas (1) Rabodage Appuhamy of Weragama, (2) Jaweeragama Etirallage Brakmanawatte Kirimenika of Marapona, (3) Tikiri Banda Elapatha of Elapatha, (4) Rajapakse Mudiyanse Mudiyanse, (5) Minikangama Etirallaye Mohottihamy, (6) Panagama Kitulpegegama Etirallaye Nilhmy, (7) Muddumage Dingiri Mahatmaya, (8) ditto Mudiyanse (9) ditto Wadiyage Punchi Mahatmaya, (10) Ranasinghe Mudalige Punchi Mahatmaya, and (11) Damme Arachchilaye Herathamy Vidane all of Weragama made claim thereto, and whereas the said claimants have withdrawn their claims to the said lands, I, Harry Chambers Toller, Special Officer appointed under section 28 of the said Ordinances, under and by virtue of the powers vested in me in that behalf by section 4 of the said Ordinances, do hereby, on January 21, 1912, order and declare under section 4, sub-section (1), of the said Ordinances, that the said lands, as more fully described herein below, are the property of the Crown.

Description of the Lands referred to.

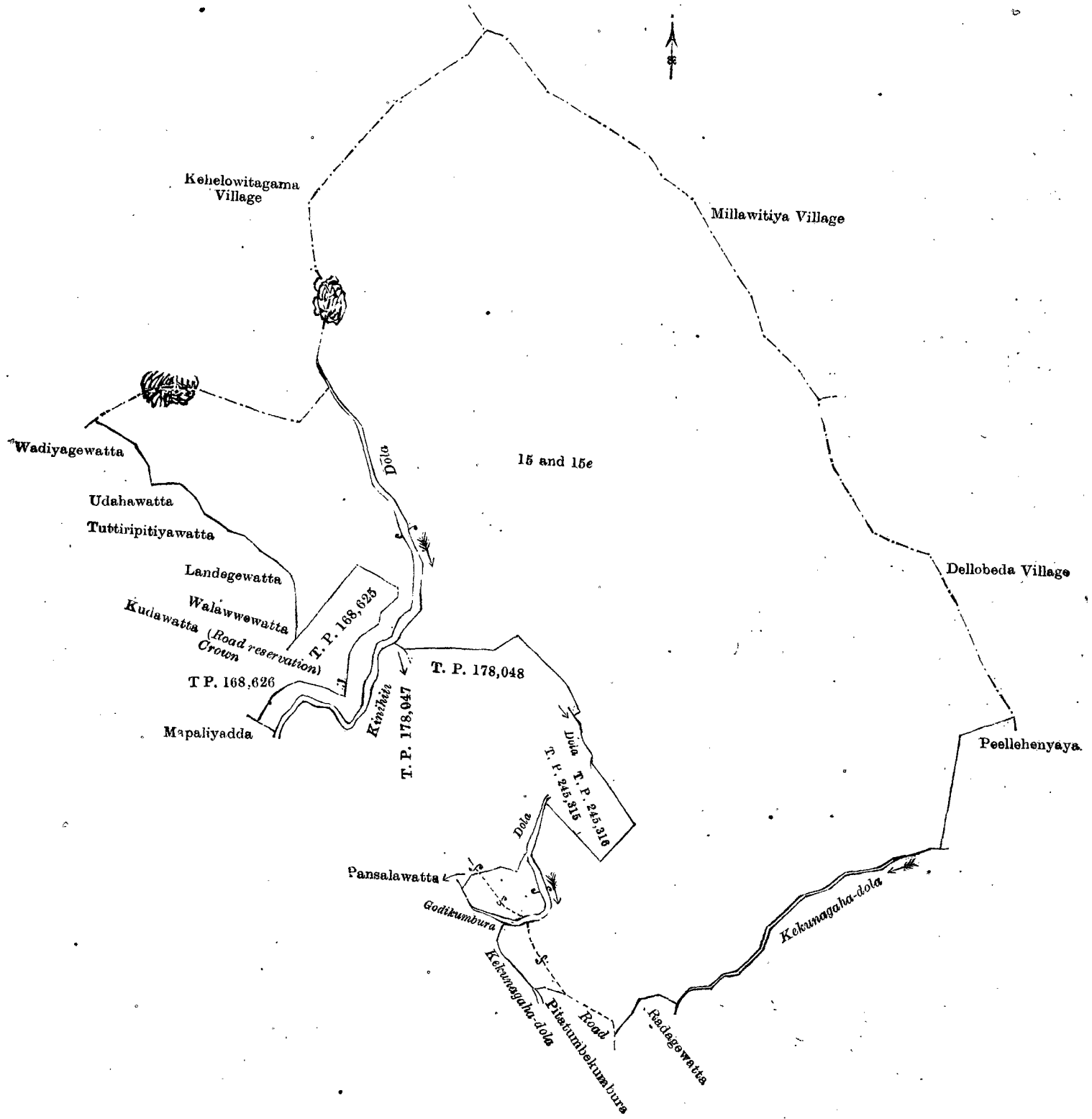
The following lots situated in the village of Weragama, in the Nawadun korale of the Ratnapura District, in the Province of Sabaragamuwa, as described in the annexed diagrams :—

I.—Preliminary plan 68.

Situation : Weragama village in Nawadun korale of Ratnapura District.

Lot.	Name of Land.	Extent, A. R. P.
15	Pitatumbehena, Tennapitahena, Divigalaheneyaya, Halgahahenyaya, Kuduwattehena	141 0 31
15e	Kudawattehena (stream reservation)	1 2 11
		142 3 2

and bounded as follows : on the north by the village limit of Millawitiya ; on the east by the village limit of Millawitiya, the village limit of Dellobeda, Peellehenyaya claimed by Rabbadage Appuhamy and others ; on the south by the Kekunagaha-dola, Radagewatta claimed by Radage Alensuhenaya, a road, Pitatumbekumbura claimed by T. B. Elapatha, the Kekunagaha-dola, the Godikumbure-dola, Pansalawatta claimed by Attadassi Unnanse, the Godikumbure-dola, T. Ps. 245,315 and 245,316, a dola, T. Ps. 178,048, 178,047, the Kinihiti-dola, Mapaliyadda claimed by T. B. Elapatha and others ; on the west by T. P. 168,627, Kudawatta (road reservation) declared to be Crown property under the Waste Lands Ordinances, T. P. 168,625, Walawwewatta claimed by T. B. Elapatha and others, Landegewatta claimed by Landege Arachchila and others, Tuttiripitiyawatta claimed by Wadiyage Punchi Mahatmaya and others, Udahawatta claimed by Wadiyage Loku Mahatmaya and others, Wadiyagewatta claimed by Wadiyage Punchi Mahatmaya and others, the village limit of Kehelowita.



Scale of 8 Chains to an Inch.

Surveyor-General's Office,
Colombo, November 20, 1911.

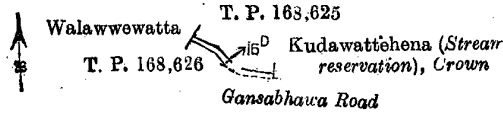
A. H. G. DAWSON,
for Surveyor-General.

II.—Preliminary plan 68.

Situation : Weragama village in Nawadun korale of Ratnapura District.

Lot.	Name of Land.	Extent, A. R. P.
15d	Kudawatta (road reservation)	0 0 13

and bounded as follows : on the north by T. P. 168,625 ; on the east by Kudawattehena (stream reservation) declared to be Crown property under the Waste Lands Ordinances ; on the south a Gansabhawa road, T. P. 168,625 ; on the west by Walawwewatta claimed by Elapatha and others.



Surveyor-General's Office,
Colombo, November 20, 1911.

Scale of 8 Chains to an Inch.

A. H. G. DAWSON,
for Surveyor-General.

III.—Preliminary plan 68.

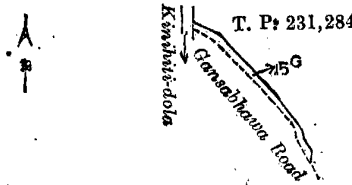
Situation : Weragama village in Nawadun korale of Ratnapura District.

Lot.	Name of Land.	Extent, A. R. P.
15g	Godagampola (path reservation)	0 0 36

and bounded as follows : on the north and east by T. P. 231,284 ; on the south by a Gansabhawa road ; on the west by the Kirihi-dola.

January 21, 1912.

H. C. TOLLER,
Special Officer.



Surveyor-General's Office,
Colombo, November 20, 1911.

Scale of 8 Chains to an Inch.

A. H. G. DAWSON,
for Surveyor-General.

Ratnapura S. O. No. 66.

**Order under Section 4, Sub-section (1), of "The Waste Lands Ordinances of 1897, 1899, 1900, and 1903,"
declaring Lands to be Crown Property.**

In the matter of the lands commonly called or known as Tanagulana, Galaudahena, Heenelagawahena, &c., situate in the village of Damme, in the Nawadun korale of the Ratnapura District, in the Province of Sabaragamuwa, and of "The Waste Lands Ordinances of 1897, 1899, 1900, and 1903."

WHEREAS in pursuance of section 1 of the said Ordinances it was duly notified on May 14, 1909, that if no claim to the lands commonly called or known as Tanagulana, Galaudahena, Heenelagawahena, &c., situate in the village of Damme, in the Nawadun korale of the Ratnapura District, in the Province of Sabaragamuwa, containing in extent 20 acres 1 rood and 4 perches, and shown as lots 8, 8a, and 8b in preliminary plan 71, and in the annexed diagram, was made to Harry Chambers Toller, Special Officer appointed under section 28 of the said Ordinances, within the period of three months from the date specified in such notice, such lands would be declared the property of the Crown, and dealt with on account of the Crown (*vide* Notice No. 3,438) :

And whereas (1) Damme Arachchilage Ukkuhamy, (2) ditto Herathamy (Gampaha Vidane), (3) ditto Wastuhamy, (4) ditto Mudalihamy, (5) ditto Kaluhamy, (6) ditto Balahamy, and (7) ditto Rattaranhamy, all of Damme, made claim thereto, and whereas the said claimants have withdrawn their claims to the said lands, I, Harry Chambers Toller, Special Officer appointed under section 28 of the said Ordinances, under and by virtue of the powers vested in me in that behalf by section 4 of the said Ordinances, do hereby, on March 20, 1912, order and declare, under section 4, sub-section (1), of the said Ordinances, that the said lands, as more fully described herein below, are the property of the Crown.

Description of the Lands referred to.

The following lots situated in the village of Damme, in the Nawadun korale of the Ratnapura District, in the Province of Sabaragamuwa, as described in the annexed diagram :—

Preliminary plan 71.

Situation : Damme village in Nawadun korale of Ratnapura District.

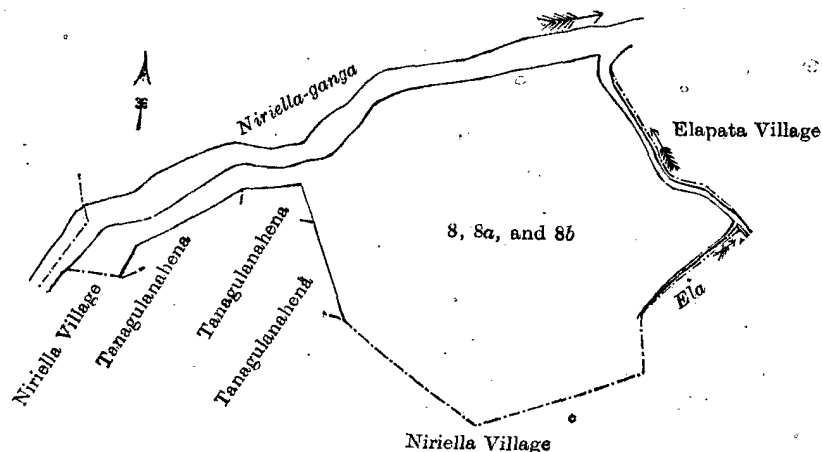
Lot.	Name of Land.	Extent, A. R. P.
8	Tanagulana, Galaudahena, Heenelagawahena, Ellabodahena	19 0 19
8a	Tanagulanehenakella	0 2 0
8b	Tanagulanahena (1 chain reservation)	0 2 25

20 1 4

and bounded as follows : on the north by the Niriella-ganga ; on the east by the Niriella-ganga, an ela, the village limit of Niriella ; on the south by the village limit of Niriella ; on the west by Tanagulanahena sold by the Crown, Tanagulanahena declared to be the property of Damme Arachchilage Rattaranhamy under the Waste Lands Ordinances, Tanagulanahena sold by the Crown, the village limit of Niriella.

March 20, 1912.

H. C. TOLLER,
Special Officer.



Scale of 8 Chains to an Inch.

Surveyor-General's Office,
Colombo, February 12, 1912.A. H. G. DAWSON,
for Surveyor-General.**Ratnapura S. O. No. 67.****Order under Section 4, Sub-section (1), of "The Waste Lands Ordinances of 1897, 1899, 1900, and 1903."**

In the matter of the land commonly called or known as Peellahena, situate in the village of Weragama, in the Nawadun korale of the Ratnapura District, in the Province of Sabaragamuwa, and of "The Waste Lands Ordinances of 1897, 1899, 1900, and 1903."

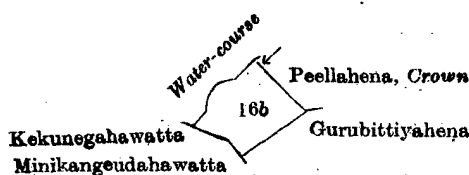
WHEREAS in pursuance of section 1 of the said Ordinances it was duly declared and notified on August 13, 1909, that if no claim to the land commonly called or known as Peellahena, situate in the village of Weragama, in the Nawadun korale of the Ratnapura District, in the Province of Sabaragamuwa, containing in extent 1 acre and 7 perches, and shown as lot 16b in preliminary plan 68 and in the annexed diagram, was made to Harry Chambers Toller, Special Officer appointed under section 28 of the said Ordinances, within the period of three months from the date specified in the said notice, such land would be declared the property of the Crown, and dealt with on account of the Crown (*vide* Notice No. 3,531):

And whereas (1) Rabodage Appuhamy, (2) Jaweera Gamaetirallaye Brakmanawatte Kiri Menika, (3) Minikan Gamaetirallaye Mohottihamy, (4) Panagama Kitulpege Gamaetirallalaye Nilhamy, (5) Maddumage Dingiri Mahatmaya, (6) ditto Mudiyanse, (7) ditto Wadiyage Punchi Mahatmaya, (8) Ranasinghe Mudalige Punchi Mahatmaya, and (9) Damme Arachchilaye Herathamay Vidane, all of Weragama, made claim thereto, and Howard Orme Fox, Special Officer appointed under section 28 of the said Ordinances, made due inquiry into such claim, and whereas the said claimants (1) Rabodage Appuhamy, (2) Jaweera Gamaetirallaye Brakmanawatte Kiri Menika, (3) Minikan Gamaetirallaye Mohottihamy, (4) Panagama Kitulpege Gamaetirallalaye Nilhamy, (6) Maddumage Mudiyanse, (7) ditto Wadiyage Punchi Mahatmaya, Ranasinghe Mudalige Pedru Perera as duly appointed guardian over (8) Ranasinghe Mudalige Punchi Mahatmaya, and (9) Damme Arachchilaye Herathamay Vidane have withdrawn their claims to the said land, and whereas the said 5th claimant Maddumage Dingiri Mahatmaya and the said Special Officer Howard Orme Fox, with the consent of His Excellency the Governor, came to an agreement in writing dated February 25, 1910, concerning the said land, under section 4, sub-section (1), of the said Ordinances, whereby it was agreed that the said claimant should be declared the purchaser of the said land upon payment on or before May 25, 1910, to the Government Agent at Ratnapura, of a sum of Seven Rupees and Fifty Cents (Rs. 7.50) only, as the purchase amount of the said land, and whereas the said amount has been duly paid by the said claimant, he is hereby, in pursuance of the agreement afore-mentioned, declared to be the purchaser of the said land, as more fully described herein below.

Description of the Land referred to.

The land commonly called or known as Peellahena, situated in the village of Weragama, in the Nawadun korale of the Ratnapura District, in the Province of Sabaragamuwa, containing in extent 1 acre and 7 perches, shown as lot 16b in preliminary plan 68 and in the annexed diagram, and bounded as follows: on the north by a water-course, Peellahena declared to be Crown property under the Waste Lands Ordinances; on the east by Peellahena to be declared Crown property under the Waste Lands Ordinances, Gurubittiyahena sold under the Waste Lands Ordinances to Panagama Kitulpege Gamaetirallalaye Nilhamy; on the south by Gurubittiyehena sold under the Waste Lands Ordinances to Panagama Kitulpege Gamaetirallalaye Nilhamy, Minikange Udawatta claimed by Minikange Mohottihamy and others, Kekunegahawatta claimed by Rabodage Appuhamy and others; on the west by a water-course.

January 21, 1912.

H. C. TOLLER,
Special Officer.

Scale of 8 Chains to an Inch.

Surveyor-General's Office,
Colombo, November 20, 1911.A. H. G. DAWSON,
for Surveyor-General.

Ratnapura S. O. No. 68.

Order under Section 4, Sub-section (1), of "The Waste Lands Ordinances of 1897, 1899, 1900, and 1903."

In the matter of the land commonly called or known as Pallegedarawatta, situate in the village of Weragama, in the Nawadun korale of the Ratnapura District, in the Province of Sabaragamuwa, and of "The Waste Lands Ordinances of 1897, 1899, 1900, and 1903."

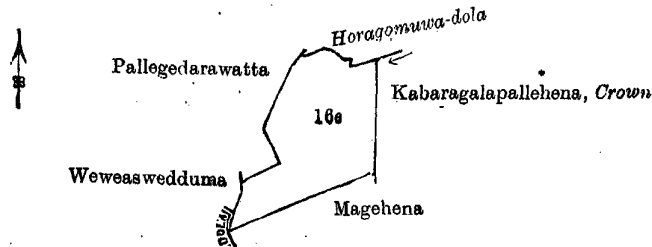
WHEREAS in pursuance of section 1 of the said Ordinances it was duly declared and notified on August 13, 1909, that if no claim to the land commonly called or known as Pallegedarawatta, situate in the village of Weragama, in the Nawadun korale of the Ratnapura District, in the Province of Sabaragamuwa, containing in extent 2 acres 3 roods and 34 perches, and shown as lot 16e in preliminary plan 68, and in the annexed diagram, was made to Harry Chambers Toller, Special Officer appointed under section 28 of the said Ordinances, within the period of three months from the date specified in the said notice, such land would be declared the property of the Crown, and dealt with on account of the Crown (*vide* Notice No. 3,531):

And whereas (1) Rabodage Appuhamy of Weragama, (2) Jaweera Gamaetirallaye Brakmanawatta Kiri Menika, (3) Minikan Gamaetirallaye Mohottihamy, (4) Panagama Kitulpege Gamaetirallalaye Nilhamy, (5) Maddumage Dingiri Mahatmaya, (6) ditto Mudiyanse, (7) ditto Wadiyage Punchi Mahatmaya, (8) Ranasinghe Mudalige Punchi Mahatmaya, and (9) Damme Arachchilaye Herathamy Vidane, all of Weragama, made claim thereto, and Howard Orme Fox, Special Officer appointed under section 28 of the said Ordinances, made due inquiry into such claim, and whereas the said claimants (1) Rabodage Appuhamy, (2) Jaweera Gamaetirallaye Brakmanawatte Kirimenika, (4) Panagama Kitulpege Gamaetirallalaye Nilhamy, (5) Maddumage Dingiri Mahatmaya, (6) ditto Mudiyanse, (7) ditto Wadiyage Punchi Mahatmaya, (8) Ranasinghe Mudalige Punchi Mahatmaya, and (9) Damme Arachchilaye Herathamy Vidane, all of Weragama, have withdrawn their claims to the said land, and whereas the said 3rd claimant Minikan Gamaetirallaye Mohottihamy and the said Special Officer, Howard Orme Fox, with the consent of His Excellency the Governor, came to an agreement in writing dated February 25, 1910, concerning the said land, under section 4, sub-section (1), of the said Ordinances, whereby it was agreed that the said claimant should be declared the purchaser of the said land upon payment on or before May 25, 1910, to the Government Agent at Ratnapura, of a sum of Twenty-two Rupees and Fifty Cents (Rs. 22.50) only, as the purchase amount of the said land, and whereas the said amount has been duly paid by the said claimant, he is hereby, in pursuance of the agreement afore-mentioned, declared to be the purchaser of the said land, as more fully described herein below.

Description of the Land referred to.

The land commonly called or known as Pallegedarawatta, situated in the village of Weragama, in the Nawadun korale of the Ratnapura District, in the Province of Sabaragamuwa, containing in extent 2 acres 3 roods and 34 perches, shown as lot 16e in preliminary plan 68 and in the annexed diagram, and bounded as follows: on the north by the Horagomuwedola; on the east by Kabaragalapallehena to be declared Crown property under the Waste Lands Ordinances; on the south by Magehena sold under the Waste Lands Ordinances to Rabodage Appuhamy; on the west by a dola, Weweaswedduma claimed by Rabodage Appuhamy and others, Pallegedarawatta claimed by Minikange Mohottihamy.

January 21, 1912.

H. C. TOLLER,
Special Officer.Surveyor-General's Office,
Colombo, November 20, 1911.

Scale of 8 Chains to an Inch.

A. H. G. DAWSON,
for Surveyor-General.

Ratnapura S. O. No. 69.

Order under Section 4, Sub-section (1), of "The Waste Lands Ordinances of 1897, 1899, 1900, and 1903."

In the matter of the land commonly called or known as Nawaniyagoda, situate in the village of Weragama, in the Nawadun korale of the Ratnapura District, in the Province of Sabaragamuwa, and of "The Waste Lands Ordinances of 1897, 1899, 1900, and 1903."

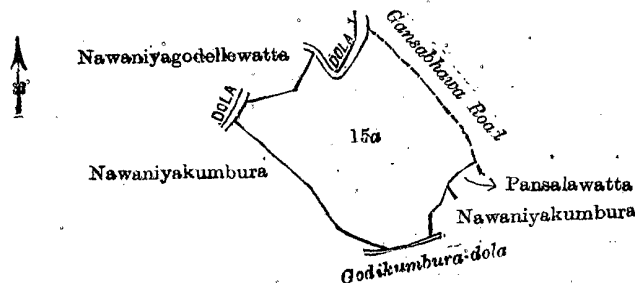
WHEREAS in pursuance of section 1 of the said Ordinances it was duly declared and notified on August 13, 1909, that if no claim to the land commonly called or known as Nawaniyagoda, situate in the village of Weragama, in the Nawadun korale of the Ratnapura District, in the Province of Sabaragamuwa, containing in extent 5 acres 1 rood and 32 perches, and shown as lot 15a in preliminary plan 68, and in the annexed diagram, was made to Harry Chambers Toller, Special Officer appointed under section 28 of the said Ordinances, within the period of three months from the date specified in the said notice, such land would be declared the property of the Crown, and dealt with on account of the Crown (*vide* Notice No. 3,531):

And whereas (1) Tikiri Banda Elapatha of Elapatha and (2) Rajapakse Mudiyanse of Weragama, made claim thereto, and Howard Orme Fox, Special Officer appointed under section 28 of the said Ordinances, made due inquiry into such claim, and whereas the said 2nd claimant Rajapakse Mudiyanse of Weragama has withdrawn his claim to the said land, and whereas the said 1st claimant Tikiri Banda Elapatha of Elapatha and the said Special Officer, Howard Orme Fox, with the consent of His Excellency the Governor, came to an agreement in writing dated February 28, 1910, concerning the said land, under section 4, sub-section (1), of the said Ordinances, whereby it was agreed that the said claimant should be declared the purchaser of the said land upon payment on or before March 25, 1910, to the Government Agent at Ratnapura, of a sum of Thirty-nine Rupees and Thirty-eight Cents (Rs. 39.38) only, as the purchase amount of the said land, and whereas the said amount has been duly paid by the said claimant, he is hereby, in pursuance of the agreement afore-mentioned, declared to be the purchaser of the said land, as more fully described herein below.

Description of the Land referred to.

The land commonly called or known as Nawaniyagoda, situated in the village of Weragama, in the Nawadun korale of the Ratnapura District, in the Province of Sabaragamuwa, containing in extent 5 acres 1 rood and 32 perches shown as lot 15a in preliminary plan 68 and in the annexed diagram, and bounded as follows: on the north by Nawaniyagodellawatta claimed by Landage Arachchila, a dola, a Gansabhawa road; on the east by a Gansabhawa road, Pansalawatta claimed by Attadassi Unnans, Nawaniyakumbura claimed by T. B. Elapatha; on the south by the Godikumburedola; Nawaniyakumbura claimed by T. B. Elapatha; on the west by Nawaniyakumbura claimed by T. B. Elapatha, a dola.

January 21, 1912.

H. C. TOLLER,
Special Officer.Surveyor-General's Office,
Colombo, November 20, 1911.

Scale of 8 Chains to an Inch.

A. H. G. DAWSON,
for Surveyor-General.**Ratnapura S. O. No. 70.****Order under Section 4, Sub-section (1), of "The Waste Lands Ordinances of 1897, 1899, 1900, and 1903."**

In the matter of the land commonly called or known as Gurubittiyahena, situate in the village of Weragama, in the Nawadun korale of the Ratnapura District, in the Province of Sabaragamuwa, and of "The Waste Lands Ordinances of 1897, 1899, 1900, and 1903."

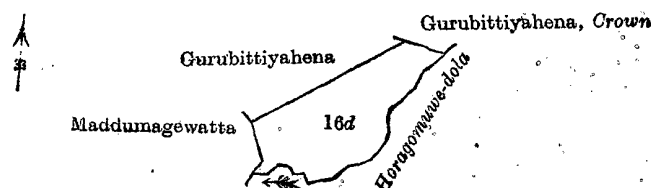
WHEREAS in pursuance of section 1 of the said Ordinances it was duly declared and notified on August 13, 1909, that if no claim to the land commonly called or known as Gurubittiyahena, situate in the village of Weragama, in the Nawadun korale of the Ratnapura District, in the Province of Sabaragamuwa, containing in extent 2 acres 1 rood and 38 perches, and shown as lot 16d in preliminary plan 68, and in the annexed diagram, was made to Harry Chambers Toller, Special Officer appointed under section 28 of the said Ordinances, within the period of three months from the date specified in the said notice, such land would be declared the property of the Crown, and dealt with on account of the Crown (*vide* Notice No. 3,531):

And whereas (1) Rabodage Appuhamy, (2) Jayaweera Gamaetirallaye Brakmanawatta Kiri Menika, (3) Minikan Gamaetirallaye Mohottihamy, (4) Panagama Kitulpege Gamaetirallaye Nilhamy, (5) Maddumage Dingiri Mahatmaya, (6) ditto Mudiyanse, (7) ditto Wadiyage Punchi Mahatmaya, (8) Ranasinghe Mudalige Panchimahatmaya, and (9) Damme Arachilaye Hearthamy Vidane, all of Weragama, made claim thereto, and Howard Orme Fox, Special Officer appointed under section 28 of the said Ordinances, made due inquiry into such claim, and whereas the said claimants (1) Rabodage Appuhamy, (3) Minikan Gamaetirallaye Mohottihamy, (4) Panagama Kitulpege Gamaetirallaye Nilhamy, (5) Maddumage Dingiri Mahatmaya, (6) ditto Mudiyanse, (7) ditto Wadiyage Punchi Mahatmaya Ranasinghe Mudalige Pedru Perera as duly appointed guardian over (8) Ranasinghe Mudalige Panchi Mahatmaya, and (9) Damme Arachchilaye Herathamy Vidane, all of Weragama, have withdrawn their claims, and whereas the said 2nd claimant Jayaweera Gamaetirallaye Brakmanawatte Kiri Menika and the said Special Officer, Howard Orme Fox, with the consent of His Excellency the Governor, came to an agreement in writing dated February 25, 1910, concerning the said land, under section 4, sub-section (1), of the said Ordinances, whereby it was agreed that the said claimant should be declared the purchaser of the said land upon payment on or before May 25, 1910, to the Government Agent at Ratnapura of a sum of Eighteen Rupees and Seventy-five Cents (Rs. 18-75) only, as the purchase amount of the said land, and whereas the said amount has been duly paid by the said claimant, he is hereby, in pursuance of the agreement afore-mentioned, declared to be the purchaser of the said land, as more fully described herein below.

Description of the Land referred to.

The land commonly called or known as Gurubittiyahena, situated in the village of Weragama, in the Nawadun korale of the Ratnapura District, in the Province of Sabaragamuwa, containing in extent 2 acres 1 rood and 38 perches, shown as lot 16d in preliminary plan 68 and in the annexed diagram, and bounded as follows: on the north by Gurubittiyahena sold under the Waste Lands Ordinances to Panagama Kitulpege Gamaetirallaye Nilhamy, Gurubittiyahena belonging to the Crown; on the east and south by the Horagomuwedola; on the west by Maddumagewatta claimed by Panagama Kitulpege Nilhamy.

January 21, 1912.

H. C. TOLLER,
Special Officer.Surveyor-General's Office,
Colombo, November 20, 1911.

Scale of 8 Chains to an Inch.

A. H. G. DAWSON,
for Surveyor-General.

Ratnapura S. O. No. 71.

Order under Section 4, Sub-section (1), of "The Waste Lands Ordinances of 1897, 1899, 1900, and 1903."

In the matter of the land commonly called or known as Gurubittiyahena, situate in the village of Weragama, in the Nawadun korale of the Ratnapura District, in the Province of Sabaragamuwa, and of "The Waste Lands Ordinances of 1897, 1899, 1900, and 1903."

WHEREAS in pursuance of section 1 of the said Ordinances it was duly declared and notified on August 13, 1909, that if no claim to the land commonly called or known as Gurubittiyahena, situate in the village of Weragama, in the Nawadun korale of the Ratnapura District, in the Province of Sabaragamuwa, containing in extent 1 acre 3 roods and 36 perches, and shown as lot 16c in preliminary plan 68 and in the annexed diagram, was made to Harry Chambers Toller, Special Officer appointed under section 28 of the said Ordinances, within the period of three months from the date specified in the said notice, such land would be declared the property of the Crown, and dealt with on account of the Crown (*vide* Notice No. 3,531):

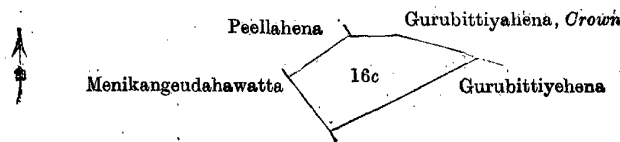
And whereas (1) Rabodage Appuhamy, (2) Jayaweera Gamaetirallaye Brakmanawatte Kiri Menika, (3) Minikan Gamaetirallaye Mohottihamy, (4) Panagama Kitulpege Gamaetirallaye Nilhamy, (5) Maddumage Dingiri Mahatmaya, (6) ditto Mudiyanse, (7) ditto Wadiyage Punchi Mahatmaya, (8) Ranasinghe Mudalige Punchi Mahatmaya, and (9) Damme Arachchilaye Herathamay Vidane, all of Weragama, made claim thereto, and Howard Orme Fox, Special Officer appointed under section 28 of the said Ordinances, made due inquiry into such claim, and whereas the said claimants (1) Rabodage Appuhamy, (2) Jayaweera Gamaetirallaye Brakmanawatte Kiri Menika, (3) Minikan Gamaetirallaye Mohottihamy, (5) Maddumage Dingiri Mahatmaya, (6) ditto Mudiyanse, (7) ditto Wadiyage Punchi Mahatmaya, Ranasinghe Mudalige Pedru Perera as duly appointed guardian over (8) Ranasinghe Mudalige Punchi Mahatmaya, and (9) Damme Arachchilaye Herathamay Vidane, all of Weragama have withdrawn their claims to the said land, and whereas the said 4th claimant Panagama Kitulpege Gamaetirallaye Nilhamy and the said Special Officer, Howard Orme Fox, with the consent of His Excellency the Governor, came to an agreement in writing dated February 25, 1910, concerning the said land, under section 4, sub-section (1), of the said Ordinances, whereby it was agreed that the said claimant should be declared the purchaser of the said land upon payment on or before May 25, 1910, to the Government Agent at Ratnapura, of a sum of Fifteen Rupees and (Rs. 15) only, as the purchase amount of the said land, and whereas the said amount has been duly paid by the said claimant, he is hereby, in pursuance of the agreement afore-mentioned, declared to be the purchaser of the said land, as more fully described herein below.

Description of the Land referred to

The land commonly called or known as Gurubittiyehena, situated in the village of Weragama, in the Nawadun korale of the Ratnapura District, in the Province of Sabaragamuwa, containing in extent 1 acre 3 roods and 36 perches, shown as lot 16c in preliminary plan 68 and in the annexed diagram, and bounded as follows: on the north by Peellahena sold under the Waste Lands Ordinances to Maddumage Dingiri Mahatmaya, Gurubittiyahena to be declared Crown property under the Waste Lands Ordinances; on the east by Gurubittiyahena sold under the Waste Lands Ordinances to Jayaweera Gamaetirallaye Brakmanawatte Kiri Menika; on the south by Gurubittiyahena sold under the Waste Lands Ordinances to Jayaweera Gamaetirallaye Brakmanawatte Kiri Menika, Menikangudahawatta claimed by Menikange Mohottihamy and others; on the west by Menikangudahawatta claimed by Menikange Mohottihamy and others, Peellahena sold under the Waste Lands Ordinances to Maddumage Dingiri Mahatmaya.

January 21, 1912.

H. C. TOLLER,
Special Officer,



Surveyor-General's Office,
Colombo, November 20, 1911.

Scale of 8 Chains to an Inch.

A. H. G. DAWSON,
for Surveyor-General.

Ratnapura S. O. No. 72.

Order under Section 4, Sub-section (1), of "The Waste Lands Ordinances of 1897, 1899, 1900, and 1903."

In the matter of the lands commonly called or known as Magehena and Peellahena, situate in the village of Weragama, in the Nawadun korale of the Ratnapura District, in the Province of Sabaragamuwa, and of "The Waste Lands Ordinances of 1897, 1899, 1900, and 1903."

WHEREAS in pursuance of section 1 of the said Ordinances it was duly declared and notified on August 13, 1909, that if no claim to the lands commonly called or known as Magehena and Peellahena, situate in the village of Weragama, in the Nawadun korale of the Ratnapura District, in the Province of Sabaragamuwa, containing in extent 5 acres and 1 perch, and shown as lots 16f and 16g in preliminary plan 68, and in the annexed diagrams, was made to Harry Chambers Toller, Special Officer appointed under section 28 of the said Ordinances, within the period of three months from the date specified in the said notice, such lands would be declared the property of the Crown, and dealt with on account of the Crown (*vide* Notice No. 3,531):

And whereas (1) Rabodage Appuhamy of Weragama, (2) Jayaweeragamaetirallaye Brakmanawatte Kiri Menika of Marapona, (3) Minikan Gamaetirillaye Mohottihamy, (4) Panagama Kitulpege Gamaetirillaye Nilhamy of Weragama, (5) Maddumage Dingiri Mahatmaya, (6) ditto Mudiyanse, (7) ditto Wadiyage Punchi Mahatmaya, (8) Ranasinghe Mudalige Punchi Mahatmaya, and (9) Damme Arachillage Herathamay Vidane, all of Weragama, made claim thereto, and Howard Orme Fox, Special Officer appointed under section 28 of the said Ordinances, made due inquiry into such claim, and whereas the said (2) Jayaweeragamaetirallaye Brakmanawatte Kiri Menika of Marapona, (3) Minikan Gamaetirillaye Mohottihamy, (4) Panagama Kitulpege Gamaetirillaye Nilhamy of Weragama, (5) Maddumage Dingiri Mahatmaya, (6) ditto Mudiyanse, (7) ditto Wadiyage Punchi Mahatmaya, Ranasinghe Mudalige Pedru Perera as duly appointed guardian over (8) Ranasinghe Mudalige Punchi Mahatmaya, and (9) Damme Arachillage Herathamay Vidane, all of Weragama, have withdrawn their claims to the said lands, and whereas the said 1st claimant Rabodage Appuhamy of Weragama and the said Special Officer, Howard Orme Fox, with the consent of His Excellency the Governor, came to an agreement in writing dated February 25, 1910, concerning the said lands, under section 4, sub-section (1), of the said Ordinances, whereby it was agreed that the said claimant should be declared the purchaser of the said lands upon payment on or before May 25, 1910, to the Government Agent at Ratnapura, of a sum of Thirty-seven Rupees and Fifty Cents (Rs. 37.50) only, as the purchase amount of the said lands, and whereas the said amount has been duly paid by the said claimant, he is hereby, in pursuance of the agreement afore-mentioned, declared to be the purchaser of the said lands, as more fully described herein below.

Description of the Lands referred to.

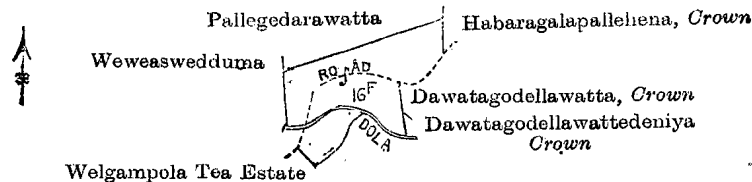
The following lots situated in the village of Weragama, in the Nawadun korale of the Ratnapura District, in the Province of Sabaragamuwa, as described in the annexed diagrams:—

I.—Preliminary plan 68.

Situation: Weragama village in Nawadun korale of Ratnapura District.

Lot.	Name of Land.	Extent, A. R. P.
16f	Magehena	2 0 4

and bounded as follows: on the north by Pallegedarawatta sold under the Waste Lands Ordinances to Minikan Gamastirallage Mohottihamy; on the east by Habaragalapallehena to be declared Crown property under the Waste Lands Ordinances, Dawatagodellawatta claimed by the Crown, Dawatagodellawattedeniya claimed by the Crown; on the south by a dola, Welgampola Tea Estate claimed by Elapatha Ellawala Kumarihamy; on the west by a road, a dola, Weweaswedduma claimed by Rabbodage Appuhamy and others.



Surveyor-General's Office,
Colombo, November 20, 1911.

Scale of 8 Chains to an Inch.

A. H. G. DAWSON,
for Surveyor-General.

II.—Preliminary plan 68.

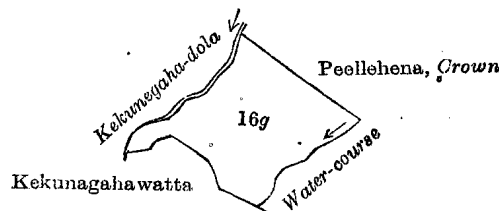
Situation: Weragama village in Nawadun korale of Ratnapura District.

Lot.	Name of Land.	Extent, A. R. P.
16g	Peellehena	3 37

and bounded as follows: on the north by the Kekunegahadola, Peellehena declared to be Crown property under the Waste Lands Ordinances; on the east by Peellehena declared to be Crown property under the Waste Lands Ordinances, a water-course; on the south by a water-course, Kekunegahawatta claimed by Rabbodage Appuhamy and others; on the west by Kekunegahawatta claimed by Rabbodage Appuhamy and others, the Kekunegahadola.

January 21, 1912.

H. C. TOLLER,
Special Officer.



Surveyor-General's Office,
Colombo, November 20, 1911.

Scale of 8 Chains to an Inch.

A. H. G. DAWSON,
for Surveyor-General.

Ratnapura S. O. No. 73.

**Order under Section 4, Sub-section (1), of "The Waste Lands Ordinances of 1897, 1899, 1900, and 1903,"
declaring Lands to be Crown Property.**

In the matter of the lands commonly called or known as Dunhena, Edamillahena, Dimigotuwahena, &c., situate in the village of Yayinna, in the Pannil pattu of the Atakalan korale of the Ratnapura District, in the Province of Sabaragamuwa, and of "The Waste Lands Ordinances of 1897, 1899, 1900, and 1903."

WHEREAS in pursuance of section 1 of the said Ordinances it was duly notified on February 25, 1910, that if no claim to the lands commonly called or known as Dunhena, Edamillahena, Dimigotuwahena, &c., situate in the village of Yayinna, in the Pannil pattu of the Atakalan korale of the Ratnapura District, in the Province of Sabaragamuwa, containing in extent 301 acres 1 rood and 39 perches, and shown as lots Xa, Xb, T1a, and V1a in preliminary plan 3, and in the annexed diagrams, was made to Frederick Lewis, Special Officer appointed under section 28 of the said Ordinances, within the period of three months from the date specified in such notice, such lands would be declared the property of the Crown, and dealt with on account of the Crown (*vide* Notice No. 3,716):

And whereas (1) Kariapperuma Wijesundara Ekanayaka Mudiyansele Kiri Bandara, (2) Horatenne Rattaranhamy, (3) ditto Siribohamy, (4) ditto Kaluhamy, (5) Liyanage *alias* Balangodage Dingirihamy, (6) ditto Kiribaiya, (7) ditto Ukkupina, (8) Liyanage *alias* Galtotage Lokuhamige Mudalihamy, (9) ditto Appuhamy, (10) ditto Garuhamy, (11) ditto Dingirihamy, (12) ditto Balahamige Mudalihamy, (13) ditto Appuhamy, (14) Koswinne Vidanelage Santhosahamy, (15) Yakdehige Kirihamy, (16) Karaumanannalage Gunasiriya, (17) Godabaddage Wastukira, (18) ditto Kirihatana, (19) Warigamawatte Allisa, (20) Horakanduralage Andirisa, (21) Angappuli Radage Alensuhenaya, (22) Panawenne Wahumpurage Sudanisa, (23) Batalawatage Sirimalhamy, (24) Pahalawatte Heenhamy, (25) Godabaddage Babanisa, (26) Samaratunga Rattranhamy, (27) Ratnayaka Mudiyansele Mutu Bandara, (28) Panawennegedara Balahamy, (29) Kaluwelage Abanchiya, (30) Wiyannalage Kiridinga, (31) ditto Abanchiya, (32) ditto Asiringa, (33) Koswinna Vidanelage Asiringa, (34) Wiyannalage Kompitiya Radage Ratnahenaya, (35) Wastukanamamalage Mohottihamy, (36) Ismail Lebbe Marikar Asana Lebbe, (37) Tukkina Mukalamaya Manannalage Bara, Gan-Arachchi, (38) ditto Aisa, (39) ditto Baba, and (40) ditto Suti, made claim thereto, and whereas the said claimants have withdrawn their claims to the said lands, I, Frederick Lewis, Special Officer appointed under section 28 of the said Ordinances, under and by virtue of the powers vested in me in that behalf by section 4 of the said Ordinances, do hereby, on April 13, 1912, order and declare, under section 4, sub-section (1), of the said Ordinances, that the said lands, as more fully described herein below, are the property of the Crown.

Description of the Lands referred to.

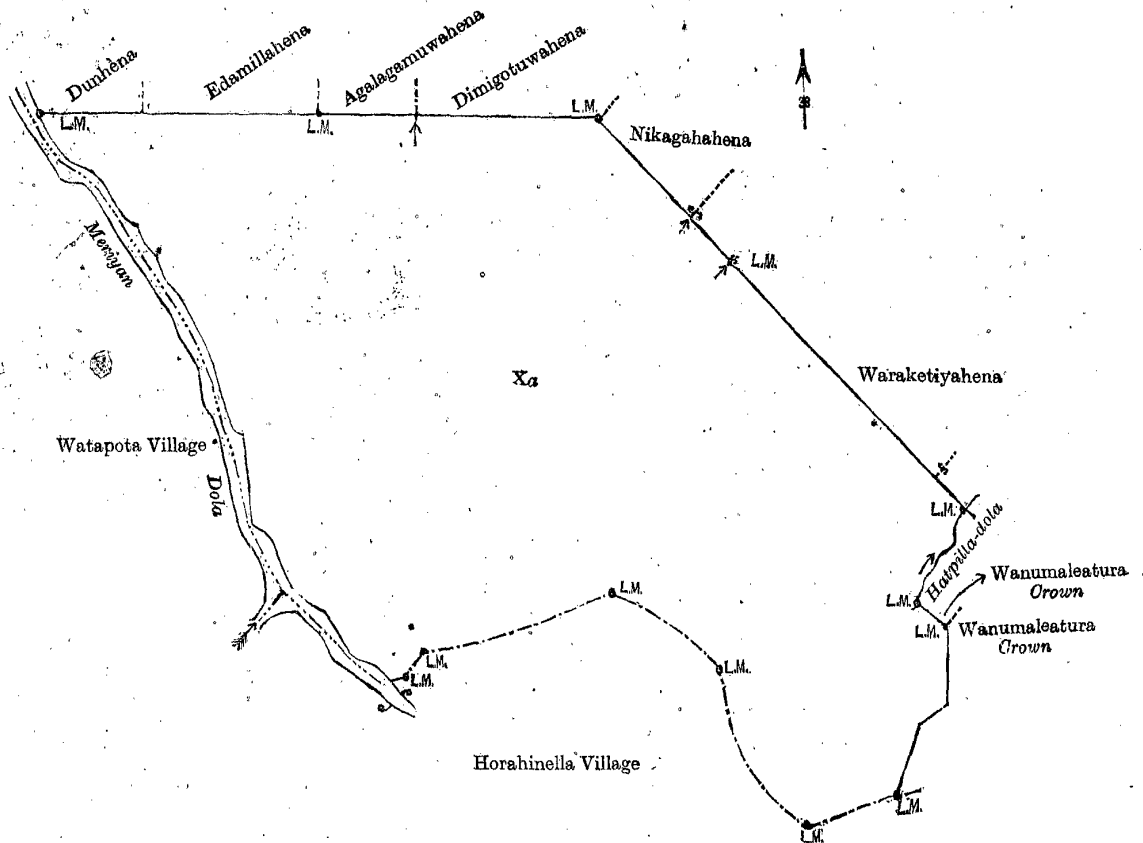
The following lots situated in the village of Yayinna, in the Pannil pattu of the Atakalan korale of the Ratnapura District, in the Province of Sabaragamuwa, as described in the annexed diagrams:—

I.—Preliminary plan 3.

Situation: Yayinna village in Pannil pattu of Atakalan korale of Ratnapura District.

Lot.	Name of Land.	Extent, A. R. P.
Xa	Dunhena, Edamillahena, Dimigotuwhena, Nikagahahena	73 0 10

and bounded as follows: on the north by Dunhena claimed by S. Huratalhamy and others, Edamillahena claimed by ditto, Agalagamuwahena claimed by ditto, Dimigotuwhena claimed by K. Ratranhamy and others; on the east by Nikagahahena claimed by S. Siribohamy and others, Waraketiyahena claimed by K. Ratranhamy and others, the Hatpilla-dola, Wanumaleatura declared to be Crown property under the Waste Lands Ordinances, Wanumaleatura declared to be Crown property under the Waste Lands Ordinances; on the south by the village limit of Horahinella; on the west by the Meriyah-dola (the village limit of Watapota.)



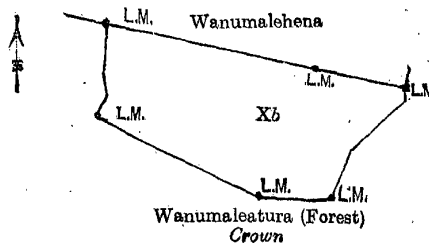
Scale of 8 Chains to an Inch.

II.—Preliminary plan 3.

Situation: Yayinna village in Pannil pattu of Atakalan korale of Ratnapura District.

Lot.	Name of Land.	Extent, A. R. P.
Xb	Wanumalehena	6 2 25

and bounded as follows: on the north by Wanumalehena claimed by S. Siribohamy and others; on the east, south, and west by Wanumaleatura declared to be Crown property under the Waste Lands Ordinances.



Scale of 8 Chains to an Inch.

III.—Preliminary plan 3.

Situation: Yayinna village in Pannil pattu of Atakalan korale of Ratnapura District.

Lot.	Name of Land.	Extent, A. R. P.
Tia	Heraligahamukalana, Karaugahahenyaya, Tennapitahenyaya, Rukmalgahahenyaya	160 3 8
Via	Waljambughahena, Pahalakabaragalahena, Bulatgalemandiya, Etagahamulla-mandiyahena	60 3 36

221 3 4

and bounded as follows: on the north by Heraligahamukalana claimed by K. Gunasiriya and others, Karaugahahenyaya claimed by ditto, Tennapitahenyaya claimed by ditto, Rukmalgahahena claimed by K. Andirissa and others, Galbokkehena claimed by K. Gunasiriya and others, Tambalawelhenyaya claimed by ditto, Patambegawamandiya claimed by ditto, Illuktennehena claimed by ditto, Thanagulanamandiya claimed by W. M. Kiri Bandara, Medagulanawatta claimed by Abdul Cader Saibo Dorai, Etagahamullamandiyamukalana declared to be Crown property under the Waste Lands Ordinances, Etagahamullamandiyamukalana declared to be Crown property under the Waste Lands Ordinances, Atagahamullamandiyahena claimed by H. M. Kiribandara, Bulatgalemandiya claimed by G. Kirihathana and others, Pahalakabaragalahena claimed by ditto, Pahalakabaragalahena claimed by G. Andirissa and others, Waljambughahahena claimed by ditto; on the east by the village limit of Nugawela, the village limit of Bungiriya; on the south by Mirisgulana-atura declared to be Crown property under the Waste Lands Ordinances, Wandurumala-atura declared to be Crown property under the Waste Lands Ordinances, Panillahenyaya declared to be Crown property under the Waste Lands Ordinances, Pannillahenyaya claimed by K. Gunasiriya and others, the village limit of Howpe, Diabasawedeniya claimed by M. M. Baba and others, the village limit of Howpe; on the west by T. P. 272,387, the Ankendadeniya-dola.

FREDERICK LEWIS,
Special Officer.

April 13, 1912.

