

# Ceylon Government Gazette

Published by Authority.

No. 6,507 — FRIDAY, JUNE 7, 1912.

PART I.—General: Minutes, Proclamations, Appointments, and General Government Notifications.  
PART II.—Legal and Judicial.

PART III.—Provincial Administration.  
PART IV.—Land Settlement.  
PART V.—Mercantile, Marine, Municipal, Local, &c.

Separate paging is given to each Part in order that it may be filed separately.

## Part IV.—Land Settlement.

	PAGE		PAGE
Preliminary Notices .. .. .	467	Final Orders .. .. .	480

### PRELIMINARY NOTICES.

#### Hambantota Notice No. 4,426.

Notice under "The Waste Lands Ordinances of 1897, 1899, 1900, and 1903."

TAKE notice that unless within three months from June 7, 1912, the persons, if any, who claim any interest in the lands hereinafter mentioned or in any one or more of such lands make claim in person or in writing to the said lands or any of them or to some interest therein to W. E. Wait, Esq., Special Officer appointed under section 28 of "The Waste Lands Ordinances of 1897, 1899, 1900, and 1903," at his office at Fort, Colombo:

Such Special Officer, in pursuance of the powers vested in him by the said Ordinances, will declare by writing under his hand that the said lands or such of them, as to which no claim has been made, are the property of the Crown.

W. E. WAIT,  
Special Officer.

*Description of the Lands referred to.*

The following lots situated in the village of Udakanuketiya, in the East Giruwa pattu of the Hambantota District, in the Southern Province, as described in the annexed diagrams:—

#### I.—Preliminary plan 454.

Situation: Udakanuketiya village in East Giruwa pattu of Hambantota District.

Lot.	Name of Land.	Extent, A. R. P.	Lot.	Name of Land.	Extent, A. R. P.
1	Kiribatha-arehena, Weweyaya, Punchimaimeyaya, Mahamaimeyaya, Patamaleyaya, Julgahawelepitaratuwa, Boralessayaya, Karawagahayaya, Kapukoratuweyaya, Mailagahawalayaya, Wewilmekoratuwa, Bokkuweyaya, &c. . . . .	601 1 11	12	Wewaihalakoratuwa, Kudumihiriyayaya, Kerawakbokkeyaya, Mahakapuyaya, Gajamangamayaya	290 2 18
1a	Siyambalagahakoratuwa (road reservation)	0 0 18	12a	Puhulyaya (part of P. P. 3,431/8,038)	0 2 9
1d	Godawanakoratuwa (reservation for channel)	0 0 38	12b	Dematayaya (part of P. P. 3,431/8,039)	34 1 4
2	Attera-arakebala	3 1 30	12c	Warayaya (P. P. 3,431/8,040)	25 3 5
2b	Penariyagama-amunalangamukalana (stream reservation)	0 2 15	13	Kudahedawinnwala	0 0 15
2c	Do.	0 1 26	14	Panichcharunwala	0 0 25
2d	Katukumburelangabada	2 3 10	15	Mahahedawinnwala	0 1 39
2e	Ara-atherakabella	4 2 17	16	Weeraketiwalamukalana, Weliwalamukalana, Puhulyaya, Gajamangamamukalana	194 2 24
2f	Ara-atherakabella (stream reservation)	1 0 0	17	Weliwalayaya, Puhulyaya, Gajamangamamukalana (part of P. P. 3,431/8,044)	43 2 2
2g	Do.	1 1 26	17a	Weliwalayaya	4 2 0
3c	Julgahakumbura	0 1 20	17b	Weliwalayaya (part of P. P. 3,431/8,045)	4 3 20
8	Ehalagamawewa (tank)	25 2 30	18	Weliwalayaya, Paraddarayaya, &c. (P. P. 3,431/8,046)	3 1 0

1,244 3 2

D 1

and bounded as follows : on the north by the village limit of Mulana, the Kachchigal-ara ; on the east by the Kachchigal-ara, Julgahakumburealukella claimed by Don Andris Rajapaksa, T. P. 208,543, Julgahakumbura sold by the Crown, Kerawakbokkeyaya, Wewaihalakoratuwa, &c., claimed by the Crown, Julgahakumburayaya claimed by D. A. Henerath Ratnayaka and others, Diulgahawatta or Weeragahawatta claimed by Abeyawickramage Singho Appu, Maddithangawatta claimed by Abeyawickramage Singho Appu, path, Pansalagahawatta or Katangahawatta claimed by Don Hendrick Weeraman Senerat, Julgahakumburayaya claimed by D. A. Henerath Ratnayake and others, stream, Julgahakumburayaya claimed by D. A. Henerath Ratnayaka and others, Kandiyagawatumpela claimed by Don Andris Abeyasinha and others, Karawettanekumbura claimed by Warnakula Edirisuriya Don Jacoris, Kandiyabodakumbura claimed by D. A. Rajapaksa, Hapuchchigekumbura claimed by Don Danoris Jayatileka Dissanayaka, Goyankolanda (T. P. 215,533), the village limit of Palleanuketiya, Siyambalagahakoratuwa claimed by the Crown, the village limit of Palleanuketiya ; on the south by the village limit of Palleanuketiya, a footpath, the village limit of Palleanuketiya ; on the west by the village limit of Kotawaya (the road from Kattakaduwa to Angunakalapelessa).

NOTE.—The following lots lying within the above boundaries are excluded from this notice, and their aggregate acreage of 2 acres 3 roods and 28 perches is not included in the acreage of 1,244 acres 3 roods and 2 perches given above :—

Lot.	Name of Land.	Preliminary plan 454.	Extent, A. R. P.
1c	Godawanakoratuwa	.. ..	0 3 37
2a	T. P. 277,175	.. ..	1 3 31
			2 3 28

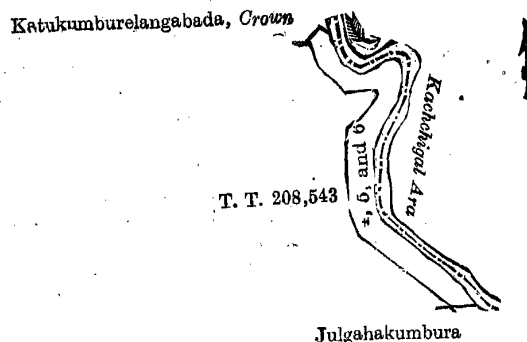
[For Diagram see page 469.]

#### II.—Preliminary plan 454.

Situation : Udakanuketiya village in East Giruwa pattu of Hambantota District.

Lot.	Name of Land.	Extent, A. R. P.
4	Julgahakumbura, Wediallapukella (reservation for Kachchigal-ara) ..	0 1 6
5	Julgahahena (reservation for Kachchigal-ara) ..	1 1 20
6	Julgahakumbura, Wediallapukella (reservation for Kachchigal-ara) ..	0 0 31
		1 3 17

and bounded as follows : on the north by Katukumburelangabada claimed by the Crown, the Kachchigal-ara ; on the east by the Kachchigal-ara ; on the south by the Kachchigal-ara, Julgahakumbura claimed by D. A. Henerath Ratnayaka and others ; on the west by T. P. 208,543.



Surveyor-General's Office,  
Colombo, April 1, 1912.

Scale of 8 Chains to an Inch.

A. H. G. DAWSON,  
for Surveyor-General.

Hambantota S. O. 25—1912.

#### Kurunegala Notice No. 4,427.

##### Notice under "The Waste Lands Ordinances of 1897, 1899, 1900, and 1903."

TAKE notice that unless within three months from June 7, 1912, the persons, if any, who claim any interest in the lands hereinafter mentioned or in any one or more of such lands make claim in person or in writing to the said lands or any of them or to some interest therein to J. M. Davies, Esq., Special Officer appointed under section 28 of "The Waste Lands Ordinances of 1897, 1899, 1900, and 1903," at his office at Fort, Colombo :

Such Special Officer, in pursuance of the powers vested in him by the said Ordinances, will declare by writing under his hand that the said lands or such of them, as to which no claim has been made, are the property of the Crown.

J. M. DAVIES,  
Special Officer.

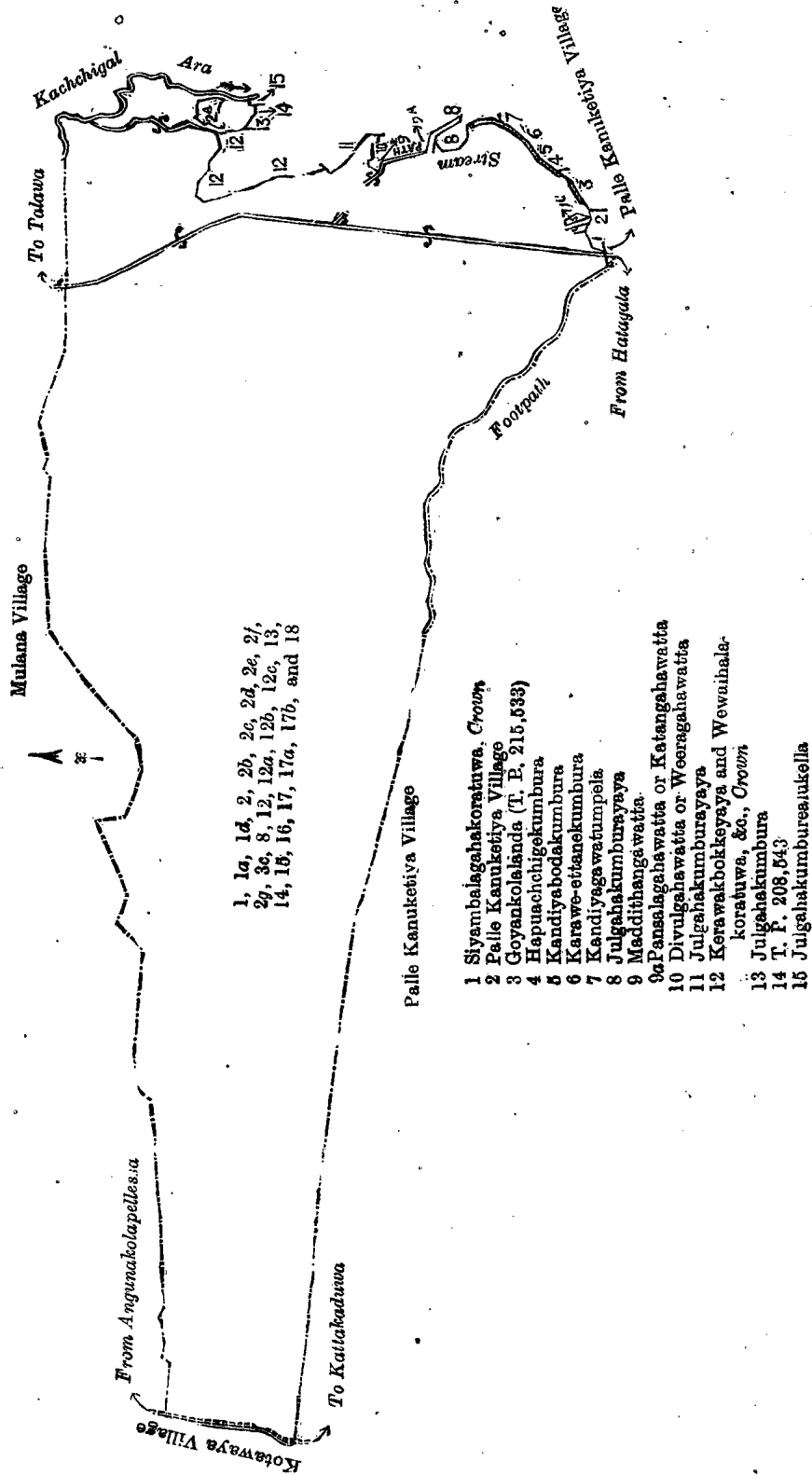
##### Description of the Lands referred to.

The following lots situated in the village of Murutalagama, in the Mahagalboda Egoda korale of the Hiriya hatpattu, of the Kurunegala District, in the North-Western Province, as described in the annexed diagrams :—

#### I.—Preliminary plan 2,036.

Situation : Murutalagama village in Mahagalboda Egoda korale of Hiriya hatpattu of Kurunegala District.

Lot.	Name of Land.	Extent, A. R. P.
M 1052	Siyambalagahamulawewa (tank) ..	5 0 35
N 1052	Siyambalagahamulawewa (tank), Meegahamulagala, Wewwanewatta, Diyagilme-purana ..	0 3 35
N 1052/	Road ..	0 0 8
		6 0 38



1, 1a, 1d, 2, 2b, 2c, 2d, 2e, 2f, 2g, 3c, 8, 12, 12a, 12b, 12c, 13, 14, 15, 16, 17, 17a, 17b, and 18

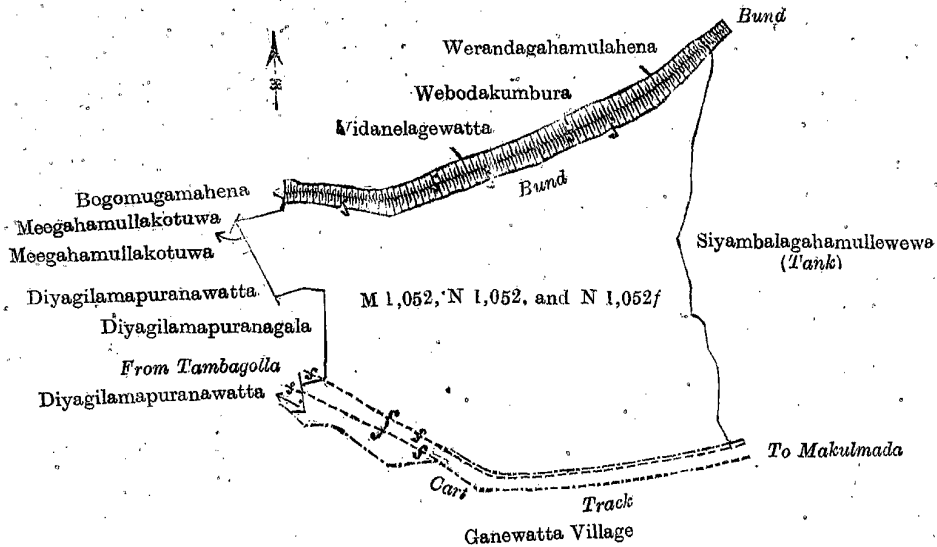
- Palle Kanuketiya Village
- 1 Siyambalagahakoratuwa, *Crown*
  - 2 Palle Kanuketiya Village
  - 3 Goyankolalanda (T. P. 215,533)
  - 4 Hapuschhigekumbura
  - 5 Kandiyebodakumbura
  - 6 Karawe-ettanekumbura
  - 7 Kandiysagawatumpele
  - 8 Julgahakumburayaya
  - 9 Meddithangawatta
  - 10 Panasalagahawatta or Katangahawatta
  - 11 Divulgahawatta or Weeragahawatta
  - 11 Julgahakumburayaya
  - 12 Kerawakbokeyaya and Wewuhalekoratuwa, *&c., Crown*
  - 13 Julgahakumbura
  - 14 T. F. 208,543
  - 15 Julgahakumbureaukella

Surveyor-General's Office,  
Colombo, April 1, 1912.

Scale of 32 Chains to an Inch.

A. H. G. DAWSON,  
for Surveyor-General.

and bounded as follows: on the north by Bogomugamahena claimed by Kiri Banda and Kirihamy, Vidanelagewatta claimed by Menikralage Kusahamy and others, Webodakumbura claimed by Ranasinha Mudiyanseleage Kusahamy and others, Werandagahamulahena claimed by Ranasinha Mudiyanseleage Punchirala and others; on the east by a bund, Siyambalagahamullewewa (tank) claimed by Ranasinha Mudiyanseleage Siyathuhamy and others; on the south by the cart track from Tambagolla to Makumada, the village limit of Ganewatta; on the west by Diyagilamapurawatta claimed by R. M. Mudiyanse and others, Diyagilamapurawatta claimed by ditto, Meegahamullakotuwa claimed by R. M. Appuhamy and another, Bogomugamahena claimed by Kiri Banda and Kirihamy.



Surveyor-General's Office,  
Colombo, April 4, 1912.

Scale of 4 Chains to an Inch.

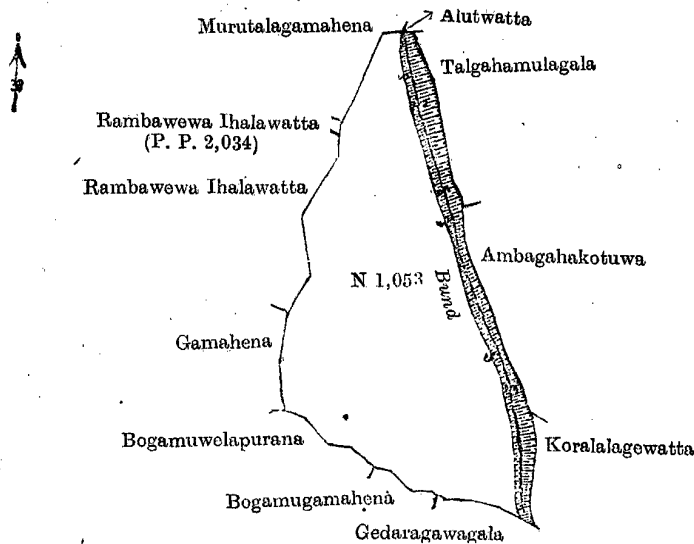
A. J. WICKWAR,  
for Surveyor-General.

II.—Preliminary plan 2,036.

Situation: Murutalagama village in Mahagalhoda Egoda korale of Hiriyala hatpattu of Kurunegala District.

Lot.	Name of Land.	Extent, A. R. P.
N 1053	Rambawewa (tank)	3 1 12

and bounded as follows: on the north by Murutalagamahena claimed by Siwaratna Bandaranayaka Yapa Mudiyansele Ukku Menika, Alutwatta claimed by Kiri Bandalage Ram Menika; on the east by Talgahamulagala claimed by S. Y. M. Kiribanda, Arachchi, and others, Ambagahakotuwa claimed by S. Y. M. Ukku Banda, ex-Arachchi, and others, Korallalagewatta claimed by S. Y. M. Kiri Banda, Arachchi, and others; on the south by Gedaragawagala claimed by S. Y. M. Punchi Banda and others, Bogamugamahena claimed by Siwaratna Bandaranayaka Yapa Mudiyansele Banda, Arachchi, and others, Bogamuwelapurana claimed by S. Y. M. Kiri Banda, Arachchi, and others, Gamahena claimed by Siwaratna Bandaranayaka Yapa Mudiyansele Banda, Arachchi, and others, Rambawewihalawatta claimed by Siwaratna Bandaranayaka Yapa Mudiyansele Ukku Menika and others, Rambawewihalawatta claimed by Siwaratna Bandaranayaka Yapa Mudiyansele Punchi Banda (P. P. 2,034), Murutalagamahena claimed by Siwaratna Bandaranayaka Yapa Mudiyansele Ukku Menika.



Surveyor-General's Office,  
Colombo, April 4, 1912.

Scale of 4 Chains to an Inch.

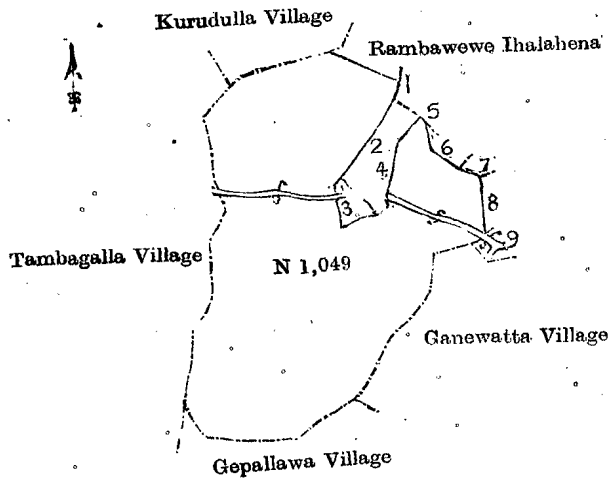
A. J. WICKWAR,  
for Surveyor-General.

III.—Preliminary plan 2,034.

Situation: Murutalagama village in Mahagalhoda Egoda korale of Hiriyala hatpattu of Kurunegala District.

Lot.	Name of Land.	Extent, A. R. P.
N 1049	Bogomugamahena, Bogahalandehena	52 1 28

and bounded as follows: on the north by the village limit of Kurudulla, Rambawewihalahena claimed by Appuhami, Vidane and others; on the east by Rambawewa claimed by Kiri Banda and others, Bogamuwelapurana claimed by Kirihamy and others, Bogomuweewa claimed by ditto, Bogamuwelapurana claimed by Kirihamy and others, Rambawewa claimed by Kiri Banda and others, Gedaragawagala claimed by ditto, Ukkuralagewatta claimed by Kirimenika, Migahapurana claimed by Mudiyanse, Diyagilapurana claimed by Punchirala Vidane and others, the village limit of Ganewatta; on the south by the village limit of Gepallawa; on the west by the village limit of Tambagalla.



- 1 Rambawewa
- 2 Bogomuwelapurana
- 3 Bogomuwewa
- 4 Bogomuwelapurana
- 5 Rambawewa
- 6 Gederagawagala
- 7 Ukkuralalagowatta
- 8 Migahapurana
- 9 Diyagilmepurana

Surveyor-General's Office,  
Colombo, August 26, 1908.

Scale of 16 Chains to an Inch.

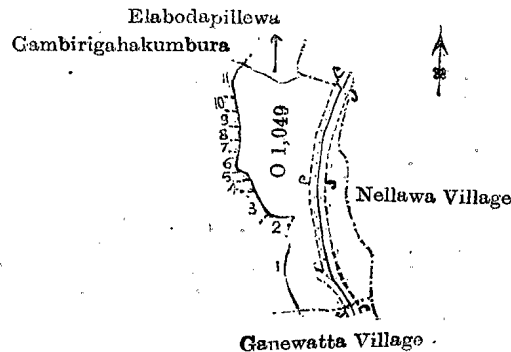
A. H. G. DAWSON,  
for Acting Surveyor-General.

IV.—Preliminary plan 2,034.

Situation : Murutalagama village in Mahagalboda Egoda korale of Hiriyala hatpattu of Kurunegala District.

Lot.	Name of Land.	Extent, A. R. P.
O 1049	Migahamulahenekella, Wirandagahakumburepillewa, Wewwanchena, Pule-pitiyehena	13 0 32

and bounded as follows: on the north by Gambirigahakumbura claimed by Kiribanda and others, Elabodapillewa claimed by ditto, the village limit of Nellawa; on the east by the village limit of Nellawa; on the south by the village limit of Ganewatta; on the west by Siyambalagahamulawewa claimed by Punchirala Vidane and others, Webodakumbura claimed by Kusalhami and Yahapathami, Dangahakumbura claimed by Punchirala Vidane, Dangahakumbura claimed by Dingiri Menika and Kiri Menika, Dangahakumbura claimed by Kiri Menika, Karandagahakumbura claimed by Punchirala Vidane, Karandagahakumbura claimed by Rewatte Unnanse, Karandagahakumbura claimed by Indajoti Unnanse, Karandagahakumbura claimed by Kirihami, Makulgahakumbura claimed by Ran Menika, Makulgahakumbura claimed by Kusalhami and Yahapathami.



- 1 Siyambalagahamulawewa
- 2 Webodakumbura
- 3 Dangahakumbura
- 4 Dangahakumbura
- 5 Dangahakumbura
- 6 Karandagahakumbura
- 7 Karandagahakumbura
- 8 Karandagahakumbura
- 9 Karandagahakumbura
- 10 Makulgahakumbura
- 11 Makulgahakumbura

Surveyor-General's Office,  
Colombo, August 26, 1908.

Scale of 16 Chains to an Inch.

A. H. G. DAWSON,  
for Acting Surveyor-General.

Kurunegala S. O. 34—1912.

Kurunegala Notice No. 4,428.

Notice under "The Waste Lands Ordinances of 1897, 1899, 1900, and 1903."

TAKE notice that unless within three months from June 7, 1912, the persons, if any, who claim any interest in the lands hereinafter mentioned or in any one or more of such lands or to some interest therein make claim in person or in writing to the said lands or any of them or to some interest therein to J. M. Davies, Esq., Special Officer appointed under section 28 of "The Waste Lands Ordinances of 1897, 1899, 1900, and 1903," at his office at Fort, Colombo:

Such Special Officer, in pursuance of the powers vested in him by the said Ordinances, will declare by writing under his hand that the said lands or such of them, as to which no claim has been made, are the property of the Crown.

J. M. DAVIES,  
Special Officer.

Description of the Lands referred to.

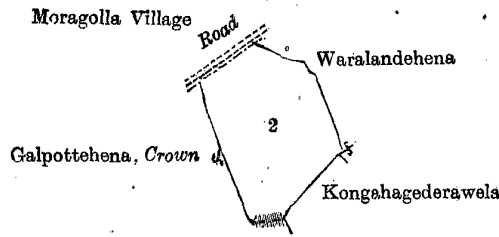
The following lots situated in the village of Kongahagedara, in the Ihalawisideke korale of the Hiriyala hatpattu of the Kurunegala District, in the North-Western Province, as described in the annexed diagrams:—

I.—Preliminary plan 1,181.

Situation : Kongahagedara village in Ihalawisideke korale of Kurunegala District.

Lot.	Name of Land.	Extent, A. R. P.
2	Miniannapitiyawewa (tank)	3 0 36

and bounded as follows : on the north village limit of Moragolla, a road, Waralandehena claimed by Kuruppu Mudiyanse-lage Ukku Menika and others ; on the east by Waralandehena claimed by Kuruppu Mudiyanse-lage Ukku Menika and others, Kongahagedarawela claimed by Pilama Vitanage James Perera and others ; on the south by Kongahagedarawela claimed by Pilama Vitanage James Perera and others ; on the west by Galpottehena claimed by the Crown, a road.



Surveyor-General's Office,  
Colombo, October 26, 1911.

Scale of 8 Chains to an Inch.

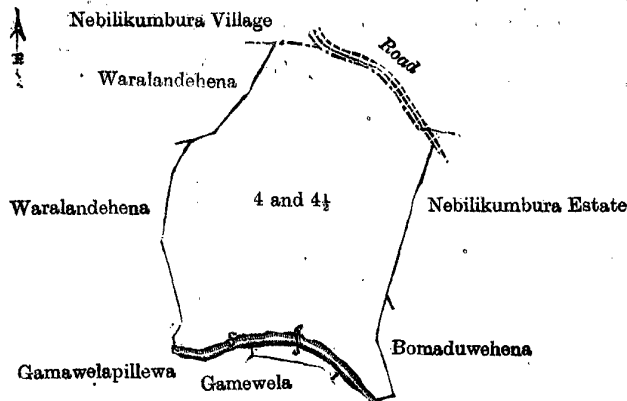
A. H. G. DAWSON,  
for Surveyor-General.

II.—Preliminary plan 1,181.

Situation : Kongahagedara village in Ihalawisideke korale of Kurunegala District.

Lot.	Name of Land.	Extent, A. R. P.
4	Kongahagedarawewa (tank and bund)	12 3 21
4½	Gamawelapillewa	0 0 35
		13 0 16

and bounded as follows : on the north by the village limit of Nebilikumbura, a road ; on the east by a road, Nebilikumbura estate claimed by Mr. Barnes, Bomaduwehena claimed by Kuruppu Mudiyanse-lage Punciappuhami and others ; on the south by Gamewela claimed by Kuruppu Mudiyanse-lage Punciappuhami and others, Gamawelapillewa claimed by Ina Udama Lebbe and others ; on the west by Waralandehena claimed by Kuruppu Mudiyanse-lage Ukku Menika and others.



Surveyor-General's Office,  
Colombo, October 26, 1911.

Scale of 8 Chains to an Inch.

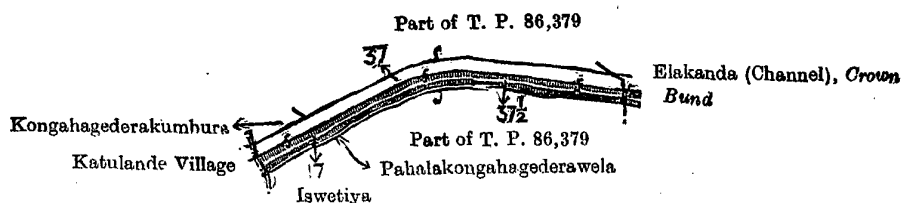
A. H. G. DAWSON,  
for Surveyor-General.

III.—Preliminary plan 1,181.

Situation : Kongahagedara village in Ihalawisideke korale of Kurunegala District.

Lot.	Name of Land.	Extent, A. R. P.
17	Elakanda (bund, channel, and stream)	0 1 29
37	Elakanda (channel and part of bund) (part of T. P. 86,379)	1 0 22
37½	Elakanda (part of bund and stream)	0 2 10
		2 6 21

and bounded as follows : on the north by Kongahagedarakumbura claimed by Pilana Vitanage James Perera and others, part of T. P. 86,379 ; on the east by Elakanda (channel) claimed by the Crown, a bund ; on the south by part of T. P. 86,379, Pahalakongahagedarawela claimed by Pilana Vitanage James Perera, Iswetiya claimed by Bollegala Appuwa Dewaya and others ; on the west by the village limit of Katulanda, Kongahagedarakumbura claimed by Pilana Vitanage James Perera and others.



Surveyor-General's Office,  
Colombo, October 26, 1911.

Scale of 8 Chains to an Inch.

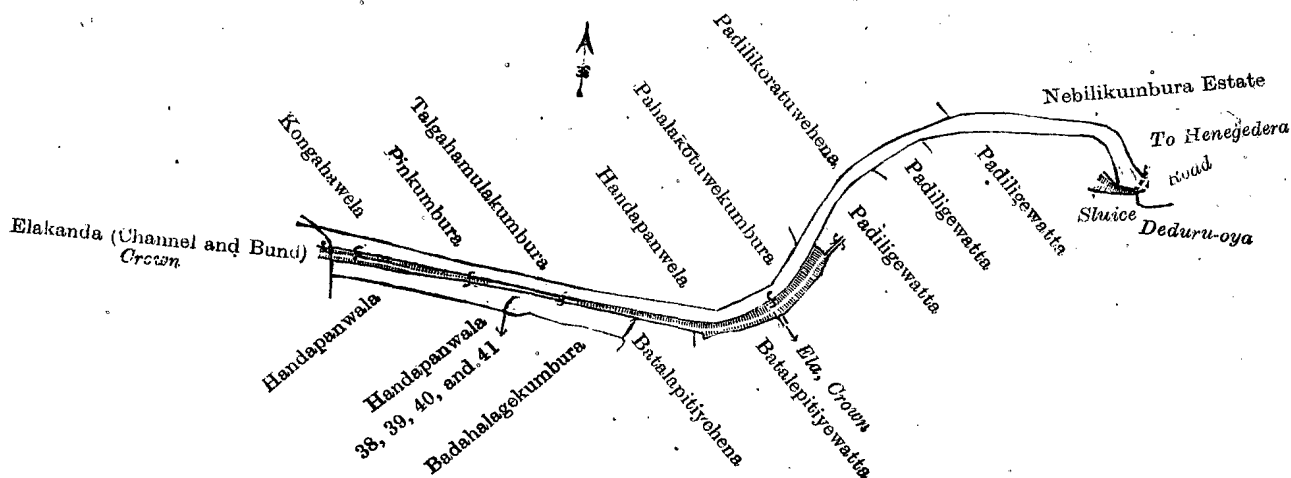
A. H. G. DAWSON,  
for Surveyor-General.

IV.—Preliminary plan 1,181.

Situation : Kongahagedara village in Thalawisideke korale of Kurunegala District.

Lot.	Name of Land.	Extent, A. R. P.
38	Handapanwelapillewa	0 0 34
39	Elakanda (channel and bund)	3 0 19
40	Handapanwelapillewa	0 1 13
41	Badahalapitiyakumburapillewa	0 2 8
		4 0 34

and bounded as follows : on the north by Kongahawela claimed by K. M. Punchi Appu, Pinkumbura claimed by Bastiya Vidanalage Herat Sinno, Talgahanulakumbura claimed by K. M. Ukku Menika, Handapanwela claimed by Kuruppu Mudiyansele Ukku Menika and others, Pahalakotuwekumbura claimed Gasi Lebbelage Asiamma and another, Padilikoratuwehena claimed by Casilebbelage Asiamma ; on the east by Nebilikumbura estate claimed by Mr. Barnes, the road to Henegedara ; on the south by the Deduru-oya, Padiligewatta claimed by Miyana Kuna Ahamadu and others, Padiligewatta claimed by Miyana Kuna Hamidu and others, an ela claimed by the Crown, Batalapitiyewatta claimed by Malkaduwawe Thomis Sinno, Batalapitiyehena claimed by Miyana Kuna Hamidu and others, Badahalagekumbura claimed by Gabriel Kankanama, Handapanwala claimed by Kuruppu Mudiyansele Dingiri Menika, Handapanwala claimed by Terarapperumalage Lisohami and others ; on the west by Elakanda (channel and bund) claimed by Crown.



Scale of 8 Chains to an Inch.

Surveyor-General's Office,  
Colombo, October 26, 1911.

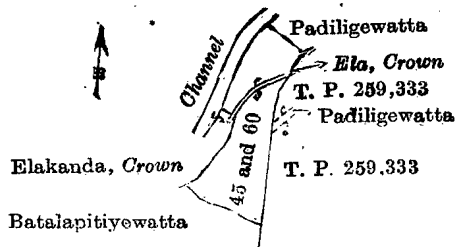
A. H. G. DAWSON,  
for Surveyor-General.

V.—Preliminary plan 1,181.

Situation : Kongahagedara village in Thalawisideke korale of Kurunegala District.

Lot.	Name of Land.	Extent, A. R. P.
45	Padiligewatta	1 2 14
60	Ela (stream)	0 0 6
		1 2 20

and bounded as follows : on the north by a channel, Padiligewatta claimed Miyana Kuna Hamidu and others ; on the east by an ela claimed by the Crown, T. P. 259,333, Padiligewatta sold by the Crown, T. P. 259,333 ; on the south by Batalapitiyewatta claimed by Malkaduwawe Thomis Sinno ; on the west by Elakanda claimed by Crown, a channel.



Scale of 8 Chains to an Inch.

Surveyor-General's Office,  
Colombo, October 26, 1911.

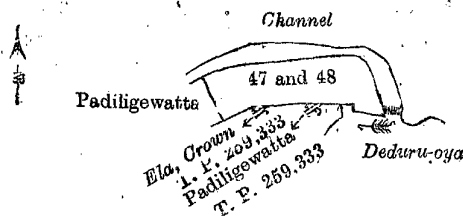
A. H. G. DAWSON,  
for Surveyor-General.

VI.—Preliminary plan 1,181.

Situation : Kongahagedara village in Thalawisideke korale of Kurunegala District.

Lot.	Name of Land.	Extent, A. R. P.
47	Padiligewatta	1 0 26
48	Elakanda (bund and road)	0 1 15
		1 2 1

and bounded as follows : on the north and east by a channel ; on the south by the Deduru-oya, T. P. 259,333, Padiligewatta sold by the Crown, T. P. 259,333, an ela claimed by the Crown ; on the west by Padiligewatta claimed by Miyana Kuna Hamidu and others.



Surveyor-General's Office,  
Colombo, October 26, 1911.

Scale of 8 Chains to an Inch.

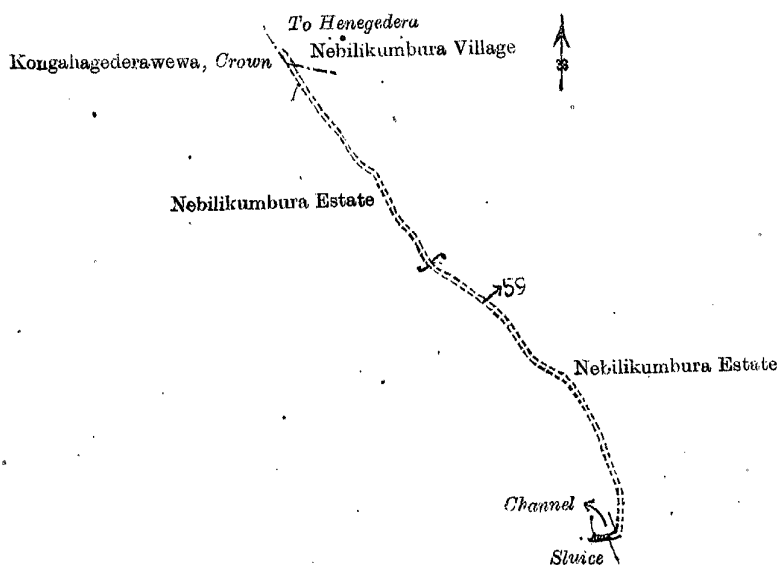
A. H. G. DAWSON,  
for Surveyor-General.

VII.—Preliminary plan 1,181.

Situation: Kongahagedara village in Thalawisideke korale of Kurunegala District.

Lot.	Road	Name of Land.	Extent, A. R. P.
59			0 2 14

and bounded as follows: on the north by the village limit of Nebilikumbura; on the east by Nebilikumbura estate claimed by Mr. Barnes; on the south by Nebilikumbura estate claimed by Mr. Barnes; on the west by a channel, Nebilikumbura estate claimed by Mr. Barnes, Kongahagedarawewa claimed by the Crown.



Surveyor-General's Office,  
Colombo, October 26, 1911.

Scale of 8 Chains to an Inch.

A. H. G. DAWSON,  
for Surveyor-General.

Kurunegala S. O. 35—1912.

**Kurunegala Notice No. 4,429.**

**Notice under "The Waste Lands Ordinances of 1897, 1899, 1900, and 1903."**

TAKE notice that unless within three months from June 7, 1912, the persons, if any, who claim any interest in the lands hereinafter mentioned or in any one or more of such lands make claim in person or in writing to the said lands or any of them or to some interest therein to J. M. Davies, Esq., Special Officer appointed under section 28 of "The Waste Lands Ordinances of 1897, 1899, 1900, and 1903," at his office at Fort, Colombo:

Such Special Officer, in pursuance of the powers vested in him by the said Ordinances, will declare by writing under his hand that the said lands or such of them, as to which no claim has been made, are the property of the Crown.

J. M. DAVIES,  
Special Officer.

*Description of the Lands referred to.*

The following lots situated in the village of Meda Hettipola, in the Weuda korale of the Weudawili hatpattu of the Kurunegala District, in the North-Western Province, as described in the annexed diagrams:—

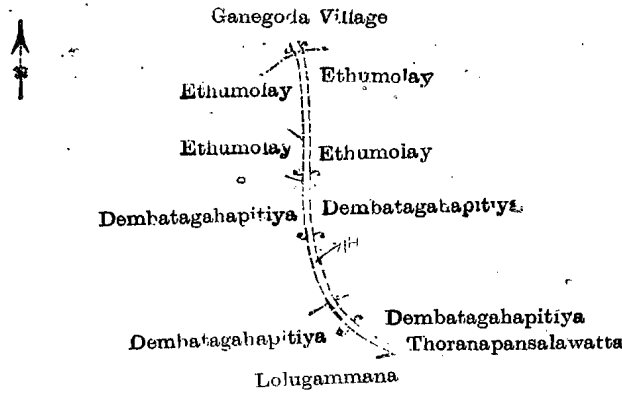
I.—Preliminary plan 1,094.

Situation: Meda Hettipola village in Weuda korale of Kurunegala District.

Lot.	Name of Land.	Extent, A. R. P.
1h	Gausabhawa road	0 1 22

and bounded as follows: on the north by the village limit of Ganegoda; on the east by Ethumolay claimed by Kiri Banda, Ethumolay claimed by D. W. Wijesingha and another, Dembatagahapitiya claimed by Goonaratna Unnanse, Dembatagahapitiya claimed by Tikiri Kumarihamy, Thoranapansalawatta claimed by Sumangala Unnanse; on the south by Loluganmana claimed by N. D. S. Silva; on the west by Dembatagahapitiya claimed by Tikiri Kumarihamy, Dembatagahapitiya claimed by Goonaratna Unnanse, Ethumolay claimed by D. W. Wijesingha and another, Ethumolay claimed by Appuhamy.





Scale of 8 Chains to an Inch.

Surveyor-General's Office,  
Colombo, March 26, 1912.

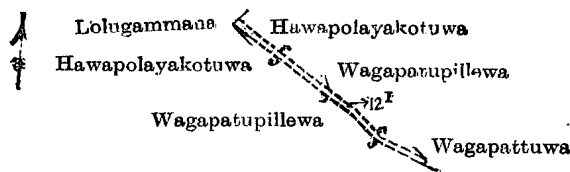
A. H. G. DAWSON,  
for Surveyor-General.

II.—Preliminary plan 1,094.

Situation : Meda Hettipola village in Weuda korale of Kurunegala District.

Lot.	Name of Land.	Extent, A. R. P.
12i	Gansabhawa road	0 1 6

and bounded as follows : on the north by Hawapolayakotuwa claimed by N. D. S. Silva, Wagapattupillewa claimed by D. Banda, Korala ; on the east by Wagapattupillewa claimed by D. Banda, Korala, Wagapattuwa claimed by Dissanayaka Mudiyansele Banda, Korala ; on the south by Wagapattuwa claimed by Dissanayaka Mudiyansele Banda, Korala, Wagapattupillewa claimed by D. Banda, Korala ; on the west by Hawapolayakotuwa claimed by N. D. S. Silva, Lolugamma claimed by N. D. S. Silva.



Scale of 8 Chains to an Inch.

Surveyor-General's Office,  
Colombo, March 26, 1912.

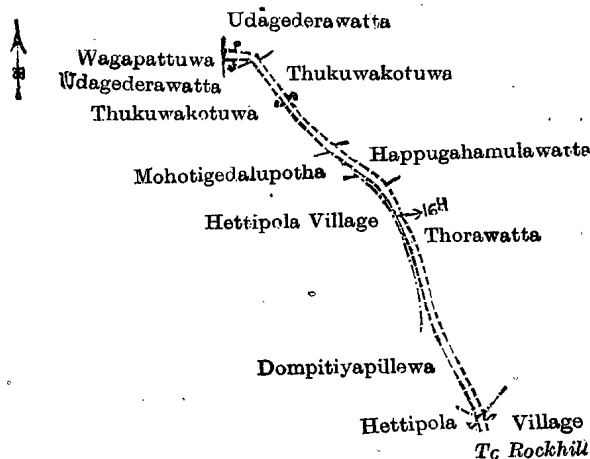
A. H. G. DAWSON,  
for Surveyor-General.

III.—Preliminary plan 1,094.

Situation : Meda Hettipola village in Weuda korale of Kurunegala District.

Lot.	Name of Land.	Extent, A. R. P.
16h	Gansabhawa road	0 2 19

and bounded as follows : on the north by Udagedarawatta claimed by D. Banda, Thukuwakotuwa claimed by Mudiyanse and another, Happugahamulawatta claimed by N. D. S. Silva ; on the east by Thorawatta claimed by Tikiri Kumarihamy ; on the south by the village limit of Hettipola ; on the west by Dompitiyapillewa claimed by Appuhamy Vel-Vidane, the village limit of Hettipola, Mohotigedalupotha claimed by Tikiri Banda Arachchi, Thukuwakotuwa claimed by Mudiyanse and another, Udagedarawatta claimed by D. Banda, Wagapattuwa claimed by Dissanayaka Mudiyansele Banda, Korala.



Scale of 8 Chains to an Inch.

Surveyor-General's Office,  
Colombo, March 26, 1912.


A. H. G. DAWSON,  
for Surveyor-General.

## IV.—Preliminary plan 1,094.

Situation : Meda Hettipola village in Weuda korale of Kurunegala District.

Lot.	Name of Land.	Extent, A. R. P.
16j	Gansabhawa road	0 0 24

and bounded as follows : on the north by Hulambaddagewatta claimed by Watuyaye Dewapuradewayalage Undia, Amuhena claimed by Ukkuwa, Amuhena claimed by Unaiya ; on the east by Dik-oya ; on the south by Amuhena claimed by Unaiya, Amuhena claimed Ukkuwa ; on the west by Wagapattuwa claimed by Dissanayaka Mudiyansele Banda, Korala.



Surveyor-General's Office,  
Colombo, March 26, 1912.

Scale of 8 Chains to an Inch.

Kurunegala S. O. 36—1912.

A. H. G. DAWSON,  
for Surveyor-General.

## Kurunegala Notice No. 4,430.

Notice under "The Waste Lands Ordinances of 1897, 1899, 1900, and 1903."

TAKE notice that unless within three months from June 7, 1912, the persons, if any, who claim any interest in the lands hereinafter mentioned or in any one or more of such lands or to some interest therein make claim in person or in writing to the said lands or any of them or to some interest therein to J. M. Davies, Esq., Special Officer appointed under section 28 of "The Waste Lands Ordinances of 1897, 1899, 1900, and 1903," at his office at Fort, Colombo :

Such Special Officer, in pursuance of the powers vested in him by the said Ordinances, will declare by writing under his hand that the said lands or such of them, as to which no claim has been made, are the property of the Crown.

J. M. DAVIES,  
Special Officer.

## Description of the Lands referred to.

The following lots situated in the village of Kudakiwula, in the Tittaweligandahe korale of the Hiriyala hatpattu of the Kurunegala District, in the North-Western Province, as described in the annexed diagram :—

## Preliminary plan 1,943.

Situation : Kudakiwula village in Tittaweligandahe korale of Kurunegala District.

Lot.	Name of Land.	Extent, A. R. P.
9860	Tuduwa	0 3 21
L 899	Kudakiwulakele	72 0 0
L 899½	Kudakiwulakele (reservation for road)	0 2 33
M 899	Kudakiwulawewa (tank)	1 0 27
N 899	Palugahakumbura	2 3 3
		77 2 4

and bounded as follows : on the north by the Kimbulwana-oya, the village limit of Mahakiwula, a rock ; on the east by the village limit of Mahakiwula, the village limit of Nerawiya ; on the south by the village limit of Ginigama ; on the west by the village limit of Ginigama, the Kimbulwana-oya.

[For Diagram see page 477.]

## Kurunegala Notice No. 4,431.

Notice under "The Waste Lands Ordinances of 1897, 1899, 1900, and 1903."

TAKE notice that unless within three months from June 7, 1912, the persons, if any, who claim any interest in the lands hereinafter mentioned or in any one or more of such lands or to some interest therein make claim in person or in writing to the said lands or any of them or to some interest therein to J. M. Davies, Esq., Special Officer appointed under section 28 of "The Waste Lands Ordinances of 1897, 1899, 1900, and 1903," at his office at Fort, Colombo :

Such Special Officer, in pursuance of the powers vested in him by the said Ordinances, will declare by writing under his hand that the said lands or such of them, as to which no claim has been made, are the property of the Crown.

J. M. DAVIES,  
Special Officer.

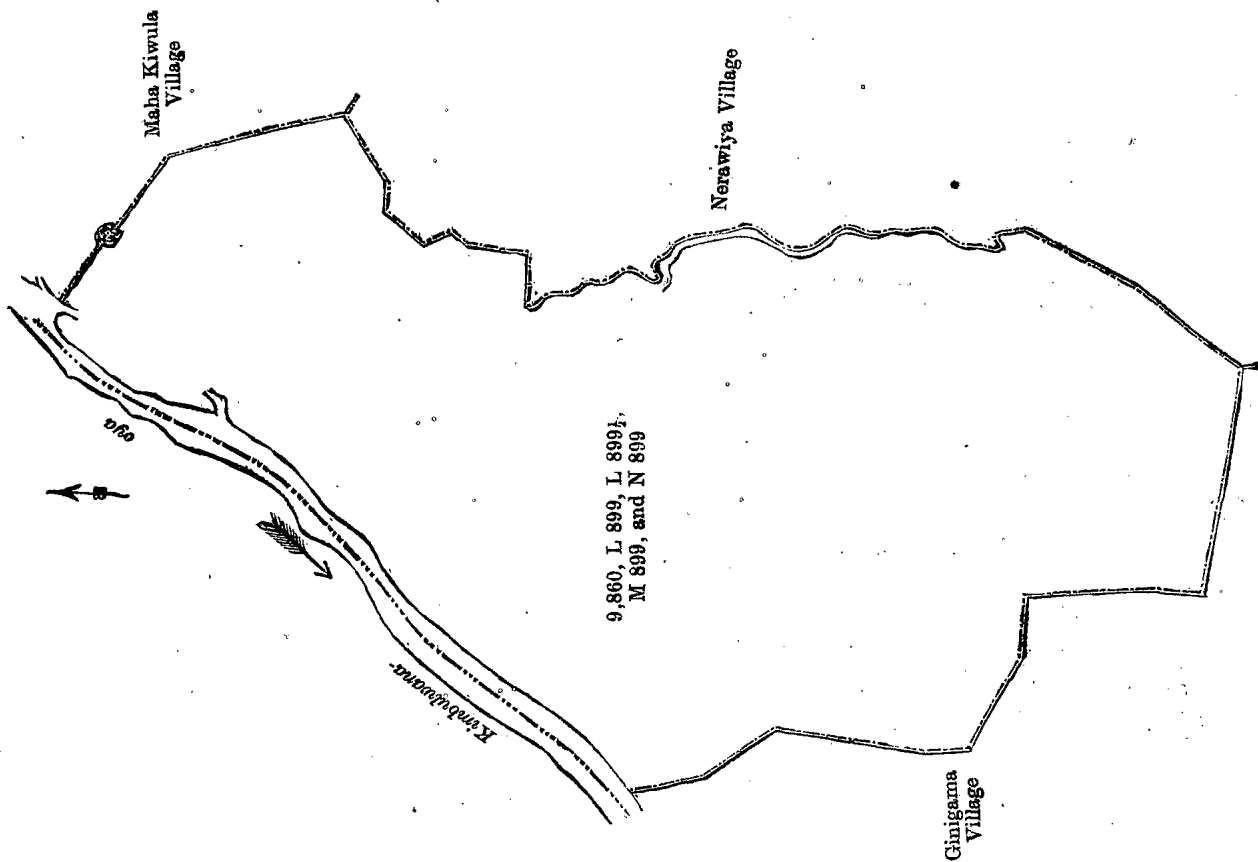
## Description of the Lands referred to.

The following lots situated in the village of Dehelwehera, in the Mahagalboda Egoda korale of the Hiriyala hatpattu of the Kurunegala District, in the North-Western Province, as described in the annexed diagrams :—

## I.—Preliminary plan 1,942.

Situation : Dehelwehera village in Mahagalboda Egoda korale of Kurunegala District.

Lot.	Name of Land.	Extent, A. R. P.
I 893c	Para (Gansabhawa road)	0 0 22



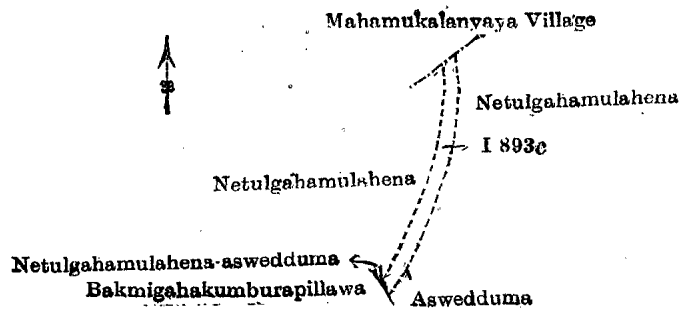
Surveyor-General's Office,  
Colombo, May 3, 1912.

Scale of 8 Chains to an Inch.

A. J. WICKWAR,  
for Surveyor-General.

Kurunegala S. O. 37—1912.

and bounded as follows: on the north by the village limit of Mahamukalanyaya; on the east by Netulgahamulahena claimed by Panwipedige Konna; on the south by Netulgahamulahena claimed by Panwipedige Konna, Aswedduma claimed by Ratnayaka Mudiyanse Mudiyanse and others; on the west by Bakmigahakumburapillewa sold by Crown, Netulgahamulahena-aswedduma claimed by Matararalage Podi Nona and another, Netulgahamulahena claimed by Matararalage Bempi and another.



Surveyor-General's Office,  
Colombo, April 15, 1912.

Scale of 4 Chains to an Inch.

A. J. WICKWAR,  
for Surveyor-General.

II.—Preliminary plan 1,942.

Situation: Dehelwehera village in Mahagalboda Egoda korale of Kurunegala District.

Lot.	Name of Land.
Z 894a	Para (road)

Extent, A. R. P.  
0 0 6

and bounded as follows: on the north by Vidanelagewatta claimed by Ratnayaka Mudiyanse Kiri Menika and others; on the east by Siyambalagahamulagala claimed by Attapattu Mudiyanse Ukkurala Vidane; on the south by the village limit of Handapanwala; on the west by Siyambalagahamulagala claimed by Atapattu Mudiyanse Ukkurala Vidane.



Surveyor-General's Office,  
Colombo, April 15, 1912.

Scale of 4 Chains to an Inch.

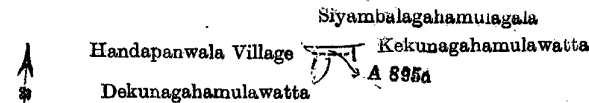
A. J. WICKWAR,  
for Surveyor-General.

III.—Preliminary plan 1,942.

Situation : Dehelwehera village in Mahagalboda Egoda korale of Kurunegala District.

Lot.	Name of Land.	Extent, A. R. P.
A 895a	Dewata (footpath)	0 0 2

and bounded as follows : on the north by Siyambalagahamulagala claimed by Attapattu Mudiyansele Ukkurala Vidane ; on the east by Kekunagahamulawatta claimed by Ratnayaka Mudiyansele Menikrala ; on the south by Kekunagahamulawatta claimed by Ratnayaka Mudiyansele Menikrala ; on the west by the village limit of Handapanwala.



Surveyor-General's Office,  
Colombo, April 15, 1912.

Scale of 4 Chains to an Inch.

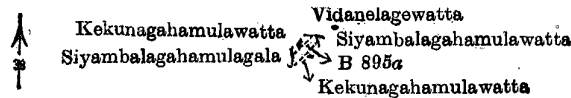
A. J. WICKWAR,  
for Surveyor-General.

IV.—Preliminary plan 1,942.

Situation : Dehelwehera village in Mahagalboda Egoda korale of Kurunegala District.

Lot.	Name of Land.	Extent, A. R. P.
B 895a	Dewata (footpath)	0 0 2

and bounded as follows : on the north by Vidanalagewatta claimed by Ratnayaka Mudiyansele Kiri Menika and others ; on the east by Siyambalagahamulawatta sold by Crown, Kekunagahamulawatta claimed by Ratnayake Mudiyansele Menikrala ; on the south by Kekunagahamulawatta claimed by Ratnayaka Mudiyansele Menikrala ; on the west by Siyambalagahamulagala claimed by Attapattu Mudiyansele Ukkurala Vidane, Kekunagahamulawatta claimed by Ratnayaka Mudiyansele Menikrala.



Surveyor-General's Office,  
Colombo, April 15, 1912.

Scale of 4 Chains to an Inch.

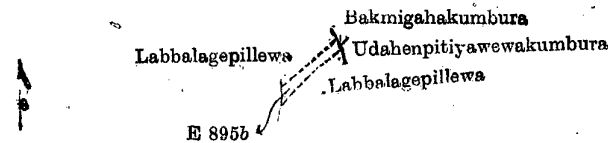
A. J. WICKWAR,  
for Surveyor-General.

V.—Preliminary plan 1,942.

Situation : Dehelwehera village in Mahagalboda Egoda korale of Kurunegala District.

Lot.	Name of Land.	Extent, A. R. P.
E 895b	Para (Gansabhawa road)	0 0 7

and bounded as follows : on the north by Labbalagepillewa claimed by Herat Mudiyansele Kalu Menika ; on the east by Bakmigahakumbura claimed by Attapattu Mudiyansele Kiri Banda, Udahenpitiyawewakumbura claimed by Ratnayake Mudiyansele Mudiyansele and others ; on the south by Labbalagepillewa claimed by Ratnayake Mudiyansele Kapuruhamy and another ; on the west by Labbalagepillewa claimed by Herat Mudiyansele Kalu Menika.



Surveyor-General's Office,  
Colombo, April 15, 1912.

Scale of 4 Chains to an Inch.

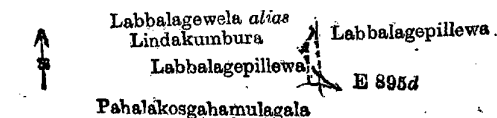
A. J. WICKWAR,  
for Surveyor-General.

VI.—Preliminary plan 1,942.

Situation : Dehelwehera village in Mahagalboda Egoda korale of Kurunegala District.

Lot.	Name of Land.	Extent, A. R. P.
E 895d	Para (Gansabhawa road)	0 0 3

and bounded as follows : on the north by Labbalagewela alias Lindakumbura claimed by Attapattu Mudiyansele Kiri Banda ; on the east by Labbalagepillewa claimed by Ratnayake Mudiyansele Kapuruhamy and another ; on the south by Pahalagosahamulagala claimed by Ratnayaka Mudiyansele Kapuruhamy ; on the west by Labbalagepillewa claimed by Ratnayaka Mudiyansele Kapuruhamy and another, Labbalagewela alias Lindakumbura claimed by Attapattu Mudiyansele Kiri Banda.



Surveyor-General's Office,  
Colombo, April 15, 1912.

Scale of 4 Chains to an Inch.

A. J. WICKWAR,  
for Surveyor-General.

**Kurunegala Notice No. 4,432.**

**Notice under "The Waste Lands Ordinances of 1897, 1899, 1900, and 1903."**

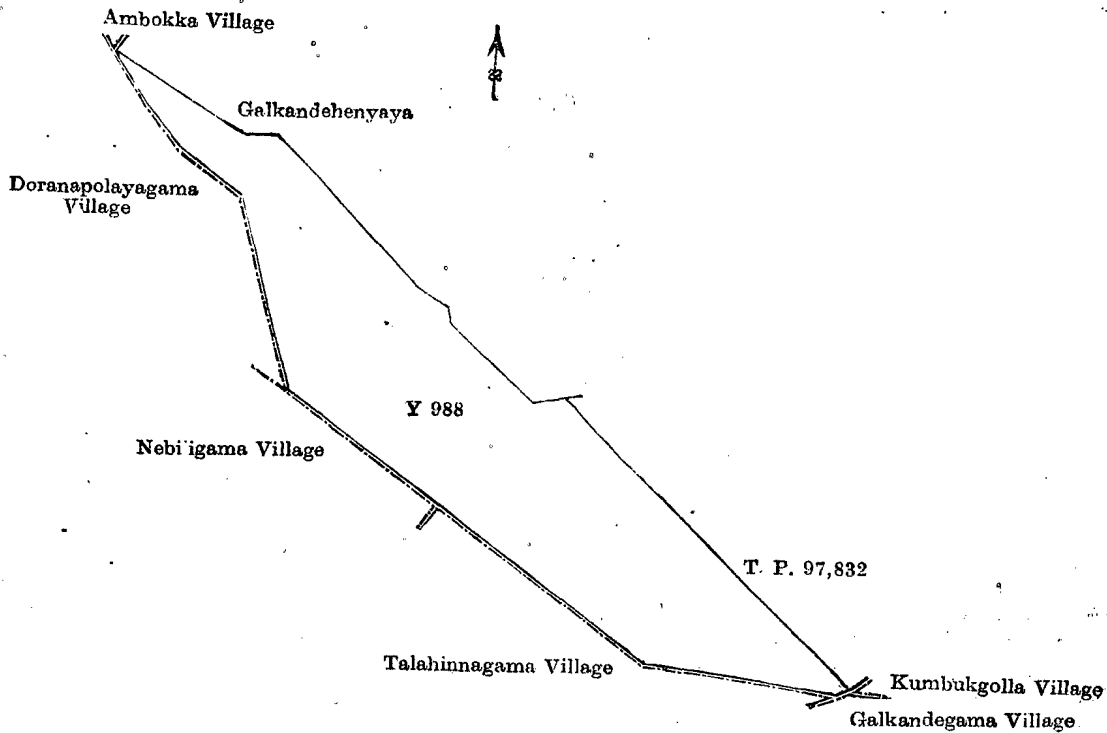
TAKE notice that unless within three months from June 7, 1912, the persons, if any, who claim any interest in the land hereinafter mentioned make claim in person or in writing to the said land or to some interest therein to J. M. Davies, Esq., Special Officer appointed under section 28 of "The Waste Lands Ordinances of 1897, 1899, 1900, and 1903," at his office at Fort, Colombo:

Such Special Officer, in pursuance of the powers vested in him by the said Ordinances, will declare by writing under his hand that the land, to which no claim has been made, is the property of the Crown.

J. M. DAVIES,  
Special Officer.

*Description of the Land referred to.*

The land commonly called or known as Galkandemukulana, situated in the village of Galkanda, in the Mahagalboda Egoda korale of the Hiriya hatpattu of the Kurunegala District, in the North-Western Province, containing in extent 19 acres 2 roods and 2 perches, and shown as lot Y 988 in preliminary plan 1,993, and in the annexed diagram, and bounded as follows: on the north by the village limit of Ambokka, Galkandehenyaya claimed by T. M. Dingiri Banda, Korala; on the east by Galkandehenyaya claimed by T. M. Dingiri Banda, Korala, T. P. 97,832, the village limit of Kumbukgolla; on the south by the village limit of Galkandegama, the village limit of Talahinnagama; on the west by the village limit of Nebiligama, the village limit of Doranapolayagama.



Surveyor-General's Office,  
Colombo, May 8, 1912.

Scale of 8 Chains to an Inch.

Kurunegala S. O. 39—1912.

A. J. WICKWAR,  
for Surveyor-General.

**Kurunegala Notice No. 4,433.**

**Notice under "The Waste Lands Ordinances of 1897, 1899, 1900, and 1903."**

TAKE notice that unless within three months from June 7, 1912, the persons, if any, who claim any interest in the lands hereinafter mentioned or in any one or more of such lands make claim in person or in writing to the said lands or any of them or to some interest therein to J. M. Davies, Esq., Special Officer appointed under section 28 of "The Waste Lands Ordinances of 1897, 1899, 1900, and 1903," at his office at Fort, Colombo:

Such Special Officer, in pursuance of the powers vested in him by the said Ordinances, will declare by writing under his hand that the said lands or such of them, as to which no claim has been made, are the property of the Crown.

J. M. DAVIES,  
Special Officer.

*Description of the Lands referred to.*

The following lots situated in the village of Doranapolayagama, in the Mahagalboda Egoda korale of the Hiriya hatpattu of the Kurunegala District, in the North-Western Province, as described in the annexed diagram:—

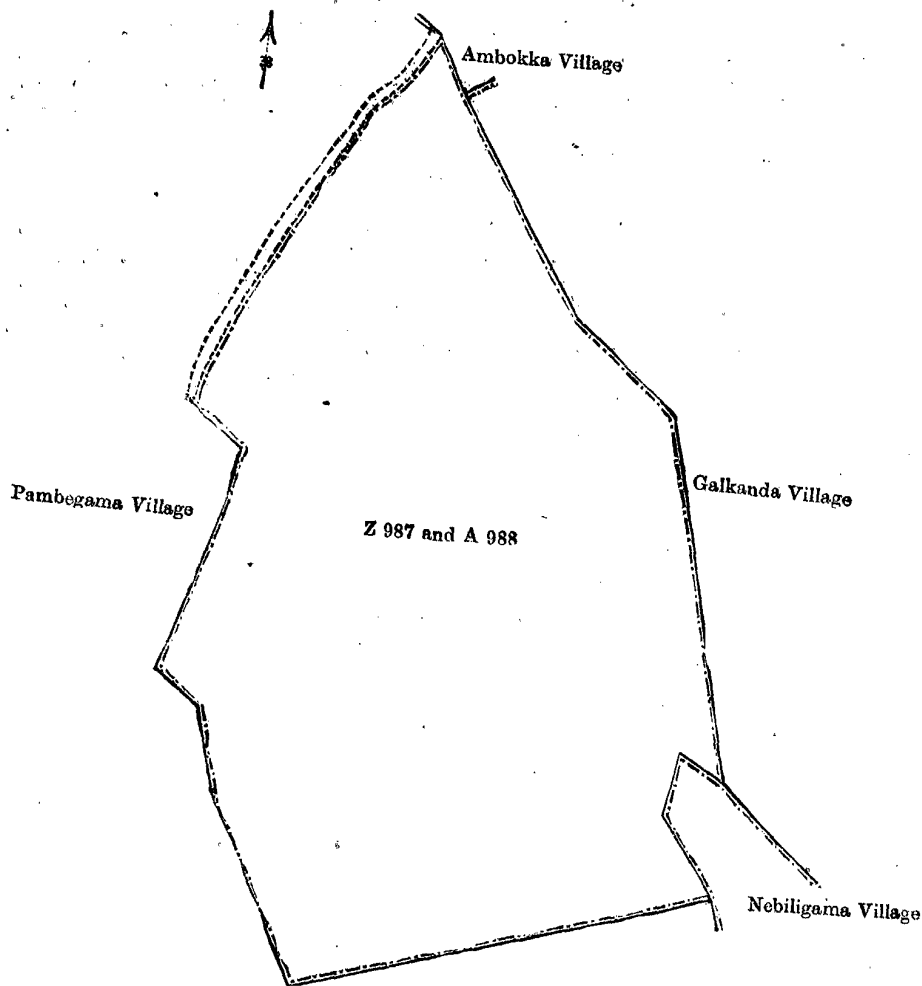
Preliminary plan 1,993.

Situation: Doranapolayagama village in Mahagalboda Egoda korale of Hiriya hatpattu of Kurunegala District.

Lot.	Name of Land.	Extent, A. R. P.
Z 987	Pitaleheneyaya	15 0 33
A 988	Doranapolayagamamukulana	2 0 0

17 0 33

and bounded as follows: on the north by the village limit of Ambokka; on the east by the village limit of Galkanda; on the south by the village limit of Nebiligama, the village limit of Pamdegama; on the west by the village limit of Pamdegama.



Surveyor-General's Office,  
Colombo, May 8, 1912.

Scale of 4 Chains to an Inch.

Kurunegala S. O. 40—1912.

A. J. WICKWAR,  
for Surveyor-General.

## FINAL ORDERS.

### Galle S. O. No. 235.

#### Order under Section 4, Sub-section (1), of "The Waste Lands Ordinances of 1897, 1899, 1900, and 1903," declaring Land to be Crown Property.

In the matter of the land commonly called or known as Lindagawakoratuwa (reservation for road), situate in the village of Tawalama, in the Hinidum pattu of the Galle District, in the Southern Province, and of "The Waste Lands Ordinances of 1897, 1899, 1900, and 1903."

WHEREAS in pursuance of section 1 of the said Ordinances it was duly notified on August 25, 1911, that if no claim to the land commonly called or known as Lindagawakoratuwa (reservation for road), situate in the village of Tawalama, in the Hinidum pattu of the Galle District, in the Southern Province, containing in extent 5 perches, and shown as lot 29d in preliminary plan 483, and in the annexed diagram, was made to Harry Chambers Toller, Special Officer appointed under section 28 of the said Ordinances, within the period of three months from the date specified in such notice, such land would be declared the property of the Crown, and dealt with on account of the Crown (*vide* Notice No. 4,182):

And whereas Pussewelage Janis of Tawalama made claim thereto, and whereas the said claimant has withdrawn his claim to the said land, I, Harry Chambers Toller, Special Officer appointed under section 28 of the said Ordinances, under and by virtue of the powers vested in me in that behalf by section 4 of the said Ordinances, do hereby, on April 16, 1912, order and declare under section 4, sub-section (1), of the said Ordinances, that the said land, as more fully described herein below, is the property of the Crown.

#### *Description of the Land referred to.*

The following lot situated in the village Tawalama, in the Hinidum pattu of the Galle District, in the Southern Province, as described in the annexed diagram:—

Preliminary plan 483.

Situation: Tawalama village in Hinidum pattu of Galle District.

Lot.	Name of Land.	Extent, A. R. P.
29d	Lindagawakoratuwa (reservation for road)	0 0 5

and bounded as follows : on the north and east by a road ; on the south by Badamakumburepara-addarakella declared to be Crown property under the Waste Lands Ordinances ; on the west by Lindagawakoratuwa claimed by P. Janis, Kitulagodakotewatta claimed by the Crown.

April 16, 1912.

H. C. TOLLER,  
Special Officer.



Surveyor-General's Office,  
Colombo July 13, 1911.

Scale of 8 Chains to an Inch.

A. H. G. DAWSON,  
for Surveyor-General.

Galle S. O. No. 236.

Order under Section 2 of "The Waste Lands Ordinances of 1897, 1899, 1900, and 1903,"  
declaring Lands to be Crown Property.

In the matter of the lands commonly called or known as Keundeniyegodella *alias* Dikgodella, Batapotaismattekumbura, &c., situate in the village of Tawalama, in the Hinidum pattu of the Galle District, in the Southern Province, and of "The Waste Lands Ordinances of 1897, 1899, 1900, and 1903."

THE notice required by section 1 of "The Waste Lands Ordinances of 1897, 1899, 1900, and 1903," having been duly published in manner prescribed by that section in respect of the above-named lands (*vide* Notice No. 4,182), and no claim having been made to the said lands or to any interest therein within the period of three months from the date specified in the said notice, I, Harry Chambers Toller, Special Officer appointed under section 28 of the said Ordinances, under and by virtue of the powers vested in me in that behalf by section 2 of the said Ordinances, do hereby, on March 18, 1912, order and declare that the said lands, as more fully described herein below, situate in the village of Tawalama, in the Hinidum pattu of the Galle District, in the Southern Province, and shown as lots 21, 42, 189, 63c, 62, 62a, 62b, 63, 114½, 114¼, 139, 141a, 114½, 114¾, 114¼, 149b, 147½, 130, 131, 114¼, 22c, 163½, 172, 129, 154a1, 154a2, 154a3, in preliminary plan 483, and in the annexed diagrams, and containing in extent 10 acres 2 roods and 30 perches, are the property of the Crown.

*Description of the Lands referred to.*

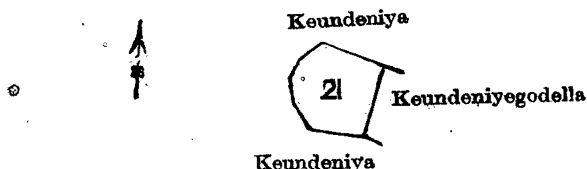
The following lots situated in the village of Tawalama, in the Hinidum pattu of the Galle District, in the Southern Province, as described in the annexed diagrams :—

I.—Preliminary plan 483. Field sheet O/9/33-41.

Situation : Tawalama village in Hinidum pattu of Galle District.

Lot.	Name of Land.	Extent, A. R. P.
21	Keundeniyegodella <i>alias</i> Dikgodella	1 0 8

and bounded as follows : on the north by Keundeniya claimed by Don Lewis de Silva Wickremanayaka Karunaratna and others ; on the east by Keundeniyegodella sold by the Crown ; on the south and west by Keundeniya claimed by Don Lewis de Silva Wickremanayaka Karunaratna and others.



Surveyor-General's Office,  
Colombo, July 13, 1911.

Scale of 8 Chains to an Inch.

A. H. G. DAWSON,  
for Surveyor-General.

II.—Preliminary plan 483. Field sheet O/9/33-41.

Situation : Tawalama village in Hinidum pattu of Galle District.

Lot.	Name of Land.	Extent, A. R. P.
42	Batapotaismattekumbura	0 1 8

and bounded as follows : on the north by Batapotawatta sold by the Crown ; on the east by Opatagederagodella *alias* Gurudolegodella declared to be the property of the Crown under the Waste Lands Ordinances ; on the south by the Beeridola ; on the west by Batapoteowita claimed by Abesinge Porolis and others.



Surveyor-General's Office,  
Colombo, July 13, 1911.

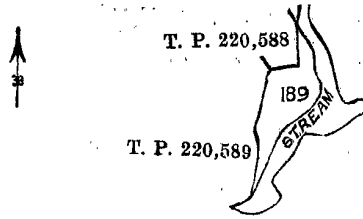
Scale of 8 Chains to an Inch.

A. H. G. DAWSON,  
for Surveyor-General.

III.—Preliminary plan 483. Field sheet O/9/33-41.  
 Situation : Tawalama village in Hinidum pattu of Galle District.

Lot.	Name of Land.	Extent, A. R. P.
189	Waturawa <i>alias</i> Panwila	0 2 36

and bounded as follows : on the north by T. P. 220,588 ; on the east and south by a stream ; on the west by T. P. 220,589.



Surveyor-General's Office,  
 Colombo, July 13, 1911.

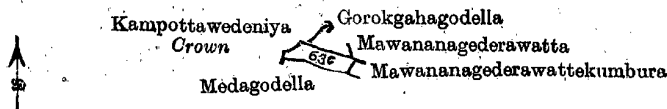
Scale of 8 Chains to an Inch.

A. H. G. DAWSON,  
 for Surveyor-General.

IV.—Preliminary plan 483. Field sheet O/9/33-41.  
 Situation : Tawalama village in Hinidum pattu of Galle District.

Lot.	Name of Land.	Extent, A. R. P.
63c	Diganadola-addarakumbura	0 0 35

and bounded as follows : on the north by Gorokgahagodella sold by the Crown, Mawananagerawatta claimed by P. G. Janis ; on the east by Mawananagerawattekumbura claimed by W. Cornelis and others ; on the south by Medagodella (private) ; on the west by Kampottawedeniya claimed by the Crown.



Surveyor-General's Office,  
 Colombo, July 13, 1911.

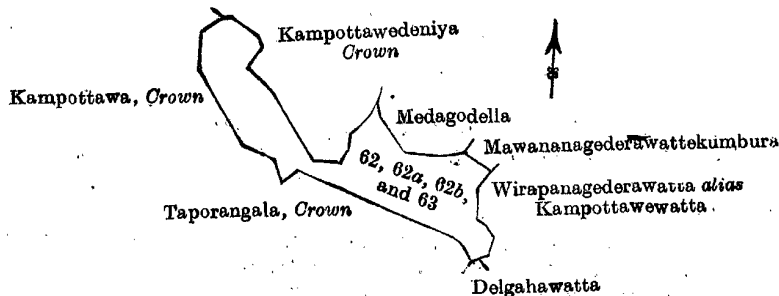
Scale of 8 Chains to an Inch.

A. H. G. DAWSON,  
 for Surveyor-General.

V.—Preliminary plan 483. Field sheet O/9/33-41.  
 Situation : Tawalama village in Hinidum pattu of Galle District.

Lot.	Name of Land.	Extent, A. R. P.
62	Kampottawewatta	0 2 10
62a	Kampottawegodella	0 2 10
62b	Do.	0 2 4
63	Lindagawaliyadda	2 0 18
		3 3 2

and bounded as follows : on the north by Kampottawedeniya declared to be the property of the Crown under the Waste Lands Ordinances, Medagodella (private), Mawananagerawattekumbura claimed by W. Cornelis and others ; on the east by Wirapanagerawatta *alias* Kampottawewatta claimed by Patabendige Endoris and others ; on the south by Delgahawatta granted at half-improved value, Taporangala declared to be the property of the Crown under the Waste Lands Ordinances ; on the west by Kampottawa declared to be the property of the Crown under the Waste Lands Ordinances.



Surveyor-General's Office,  
 Colombo July 13, 1911.

Scale of 8 Chains to an Inch.

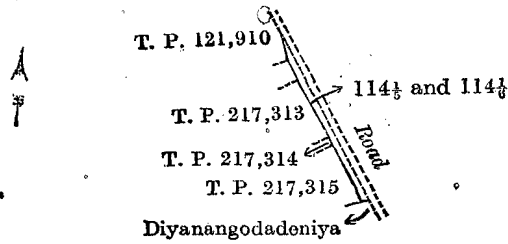
A. H. G. DAWSON,  
 for Surveyor-General.

VI.—Preliminary plan 483. Field sheet O/9/49-57.  
 Situation : Tawalama village in Hinidum pattu of Galle District.

Lot.	Name of Land.	Extent, A. R. P.
114½	Road reservation	0 0 29
114½	Do.	0 0 20
		0 1 9

and bounded as follows : on the north and east by a road ; on the south by Diyanangodadeniya sold by the Crown ; on the west by T. Ps. 217,315, 217,314, 217,313, and 121,910.





Surveyor-General's Office,  
Colombo, July 13, 1911.

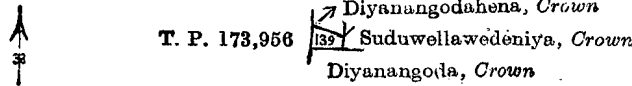
Scale of 8 Chains to an Inch.

A. H. G. DAWSON,  
for Surveyor-General.

VII.—Preliminary plan 483. Field sheet O/9/49-57.  
Situation : Tawalama village in Hinidum pattu of Galle District.

Lot.	Name of Land.	Extent, A. R. P.
139	Diyanangodawatta	0 0 18

and bounded as follows : on the north by Diyanangodahena declared to be the property of the Crown under the Waste Lands Ordinances ; on the east by Suduwelawedeniya declared to be the property of the Crown under the Waste Lands Ordinances ; on the south by Diyanangoda declared to be the property of the Crown under the Waste Lands Ordinances ; on the west by T. P. 173,956.



Surveyor-General's Office,  
Colombo, July 13, 1911.

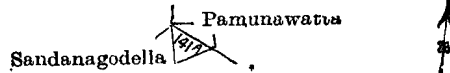
Scale of 8 Chains to an Inch.

A. H. G. DAWSON,  
for Surveyor-General.

VIII.—Preliminary plan 483. Field sheet O/9/49-57.  
Situation : Tawalama village in Hinidum pattu of Galle District.

Lot.	Name of Land.	Extent, A. R. P.
141a	Pamunawatta	0 0 27

and bounded as follows : on the north and east by Pamunuwatta claimed by T. P. G. Endoris ; on the south and west by Sandanagodella sold by the Crown.



Surveyor-General's Office,  
Colombo, July 13, 1911.

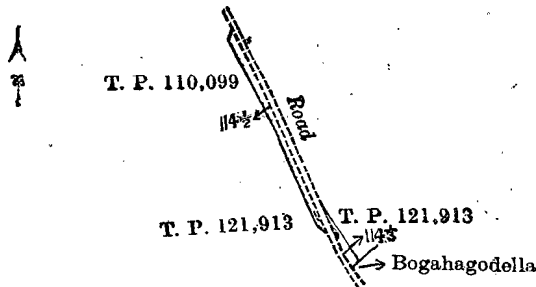
Scale of 8 Chains to an Inch.

A. H. G. DAWSON,  
for Surveyor-General.

IX.—Preliminary plan 483. Field sheet O/9/49-57.  
Situation : Tawalama village in Hinidum pattu of Galle District.

Lot.	Name of Land.	Extent, A. R. P.
114 1/2	Road reservation	0 0 25
114 1/4	Do.	0 0 12
		0 0 37

and bounded as follows : on the north by a road ; on the east by T. P. 121,913 ; on the south by Bogahagodella claimed by Puswellege Siyadoris and others ; on the west by T. Ps. 121,913 and 110,099.



Surveyor-General's Office,  
Colombo, July 13, 1911.


Scale of 8 Chains to an Inch.

A. H. G. DAWSON,  
for Surveyor-General.

X.—Preliminary plan 483. Field sheet O/9/49-57.  
Situation : Tawalama village in Hinidum pattu of Galle District.

Lot.	Name of Land.	Extent, A. R. P.
114 1/2	Road reservation	0 0 16

and bounded as follows : on the north by an ela ; on the east by T. P. 110,102 ; on the south and west by a road.



Surveyor-General's Office,  
Colombo, July 13, 1911.

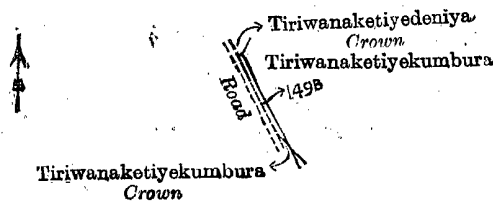
Scale of 8 Chains to an Inch.

A. H. G. DAWSON,  
for Surveyor-General.

XI.—Preliminary plan 483. Field sheet O/9/50-58.  
Situation: Tawalama village in Hinidum pattu of Galle District.

Lot.	Name of Land.	Extent, A. R. P.
1496	Tiriwanaketi yakumbura (reservation for road)	0 0 12

and bounded as follows: on the north by Tiriwanaketi yedeniya declared to be the property of the Crown under the Waste Lands Ordinances; on the east by Tiriwanaketi yakumbura claimed by D. C. de Silva Wijesekera; on the south by Tiriwanaketi yakumbura claimed by the Crown; on the west by a road.



Surveyor-General's Office,  
Colombo, July 13, 1911.

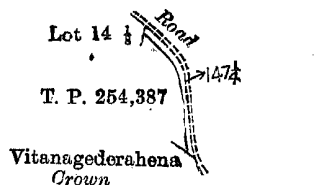
Scale of 8 Chains to an Inch.

A. H. G. DAWSON,  
for Surveyor-General.

XII.—Preliminary plan 483. Field sheet O/9/50-58.  
Situation: Tawalama village in Hinidum pattu of Galle District.

Lot.	Name of Land.	Extent, A. R. P.
147½	Road reservation	0 0 16

and bounded as follows: on the north and east by a road; on the south by Vitanagederahena declared to be the property of the Crown under the Waste Lands Ordinances; on the west by T. P. 254,387, lot No. 147½ sold by the Crown.



Surveyor-General's Office,  
Colombo, July 13, 1911.


Scale of 8 Chains to an Inch.

A. H. G. DAWSON,  
for Surveyor-General.

XIII.—Preliminary plan 483. Field sheets O/9/49-57 and O/9/50-58.  
Situation: Tawalama village in Hinidum pattu of Galle District.

Lot.	Name of Land.	Extent, A. R. P.
130	Delgahawatta	0 1 7
131	Do.	0 1 21
		0 2 28

and bounded as follows: on the north by Maguruwalaihalakebella *alias* Suduwellewa declared to be the property of the Crown under the Waste Lands Ordinances; on the east by the Talangalu-ela; on the south by Pamunakekulama claimed by Gamage Pedris and others, T. P. 150,209; on the west by T. P. 150,209.



Surveyor-General's Office,  
Colombo, July 13, 1911.

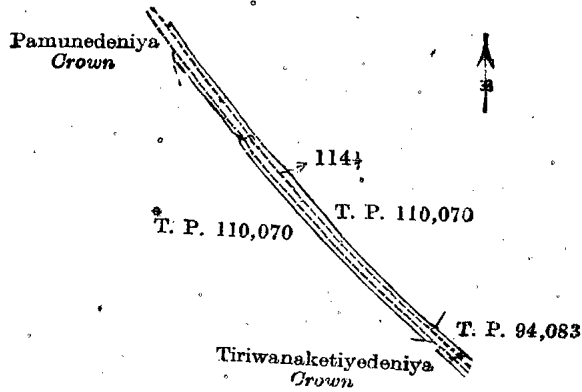
Scale of 8 Chains to an Inch.

A. H. G. DAWSON,  
for Surveyor-General.

XIV.—Preliminary plan 483. Field sheets O/9/49-57 and O/9/50-58.  
Situation: Tawalama village in Hinidum pattu of Galle District.

Lot.	Name of Land.	Extent, A. R. P.
114½	Road reservation	0 2 5

and bounded as follows: on the north by T. P. 110,070; on the east by T. P. 94,083; on the south by Tiriwanaketi yadeniya declared to be the property of the Crown under the Waste Lands Ordinances; on the west by T. P. 110,070, Pamunedeniya declared to be the property of the Crown under the Waste Lands Ordinances.



Surveyor-General's Office,  
Colombo, July 13, 1911.

Scale of 8 Chains to an Inch.

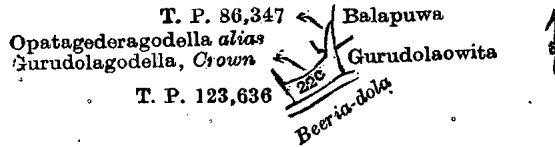
A. H. G. DAWSON,  
for Surveyor-General.

XV.—Preliminary plan 483. Field sheet O/9/33-41.

Situation: Tawalama village in Hinidum pattu of Galle District.

Lot.	Name of Land.	Extent, A. R. P.
22c	Gurudolaokanda	0 1 10

and bounded as follows: on the north by Opatagederagodella *alias* Gurudolagodella declared to be the property of the Crown under the Waste Lands Ordinances, T. P. 86,347; on the east by Balapuwa claimed by Abeysinghe Edirihamy and others, Gurudolaowita claimed by W. Karunaratna Charles Dias; on the south by the Beeria-dola; on the west by T. P. 123,636.



Surveyor-General's Office,  
Colombo, July 13, 1911.

Scale of 8 Chains to an Inch.

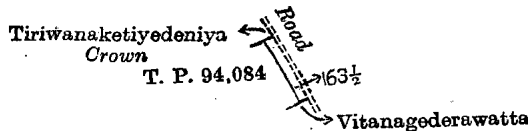
A. H. G. DAWSON,  
for Surveyor-General.

XVI.—Preliminary plan 483. Field sheet O/9/50-58.

Situation: Tawalama village in Hinidum pattu of Galle District.

Lot.	Name of Land.	Extent, A. R. P.
163 1/2	Road reservation	0 0 10

and bounded as follows: on the north by Tiriwanaketiyedeniya declared to be the property of the Crown under the Waste Lands Ordinances; on the east by a road; on the south by Vitanagederawatta claimed by R. Don Mathes; on the west by T. P. 94,084.



Surveyor-General's Office,  
Colombo, July 13, 1911.

Scale of 8 Chains to an Inch.

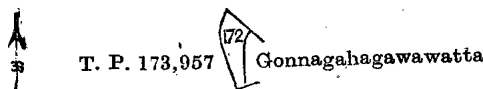
A. H. G. DAWSON,  
for Surveyor-General.

XVII.—Preliminary plan 483. Field sheet O/9/50-58.

Situation: Tawalama village in Hinidum pattu of Galle District.

Lot.	Name of Land.	Extent, A. R. P.
172	Vitanagederahena <i>alias</i> Ketakelagahahena	0 1 0

and bounded as follows: on the north by T. P. 173,957; on the east by Gonnagahagawatta claimed by Gamage Dionis and others; on the south and west by T. P. 173,957.



Surveyor-General's Office,  
Colombo, July 13, 1911.

Scale of 8 Chains to an Inch.

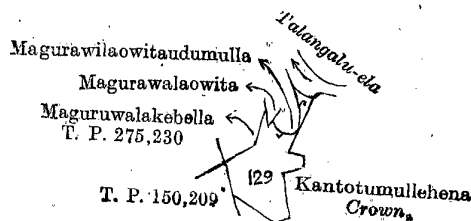
A. H. G. DAWSON,  
for Surveyor-General.

XVIII.—Preliminary plan 483. Field sheets O/9/49-57 and O/9/50-58.

Situation: Tawalama village in Hinidum pattu of Galle District.

Lot.	Name of Land.	Extent, A. R. P.
129	Suduwelledeniya	0 3 28

and bounded as follows: on the north by Magurawalaowita claimed by A. Andris and others, Magurawilaowitadumulla claimed by Cornelis de Silva, the Talangalu-ella; on the east and south by Kankotumullehena declared to be the property of the Crown under the Waste Lands Ordinances; on the west by T. P. 150,209, Maguruwalakebella sold by the Crown (T. P. 275,230).



Surveyor-General's Office,  
Colombo, July 13, 1911.

Scale of 8 Chains to an Inch.

A. H. G. DAWSON,  
for Surveyor-General.

XIX.—Preliminary plan 483. Field sheet O/9/50-58.


Situation: Tawalama village in Hinidum pattu of Galle District.

Lot.	Name of Land.	Extent, A. R. P.
154a1	Polgasgodella	0 0 24
154a2	Do.	0 2 2
154a3	Do.	0 0 19
		0 3 5

and bounded as follows: on the north and east by the Talangalu-ela; on the south by Tiriwanaketiye-ela-addarawatta claimed by Rubasingamage Mathias and others; on the west by T. P. 110,072.

March 18, 1912.

H. C. TOLLER,  
Special Officer.



Surveyor-General's Office,  
Colombo, July 13, 1911.

Scale of 8 Chains to an Inch.

A. H. G. DAWSON,  
for Surveyor-General.

Matara S. O. No. 1,588.

Order under Section 4, Sub-section (1), of "The Waste Lands Ordinances of 1897, 1899, 1900, and 1903,"  
declaring Lands to be Crown Property.

In the matter of the lands commonly called or known as Pattidolahena, Tumbegodellehena, situate in the village of Tumbe, in the Gangaboda pattu of the Matara District, in the Southern Province, and of "The Waste Lands Ordinances of 1897, 1899, 1900, and 1903."

WHEREAS in pursuance of section 1 of the said Ordinances it was duly notified on June 18, 1909, that if no claim to the lands commonly called or known as Pattidolahena, Tumbegodellehena, situate in the village of Tumbe, in the Gangaboda pattu of the Matara District, in the Southern Province, containing in extent 34 acres 2 roods and 39 perches, and shown as lots 1, 1b, 1c, 1e, in preliminary plan 511, and in the annexed diagrams, was made to John Still, Special Officer appointed under section 28 of the said Ordinances, within the period of three months from the date specified in such notice, such lands would be declared the property of the Crown, and dealt with on account of the Crown (*vide* Notice No. 3,407):

And whereas Battige Punchi Appu of Tumbe made claim thereto, and whereas the said claimant has withdrawn his claim to the said lands, I, Maxwell MacLagen Wedderburn, Special officer appointed under section 28 of the said Ordinances, under and by virtue of the powers vested in me in that behalf by section 4 of the said Ordinances, do hereby, on April 3, 1912, order and declare, under section 4, sub-section (1), of the said Ordinances, that the said lands, as more fully described herein below, are the property of the Crown.

Description of the Lands referred to.

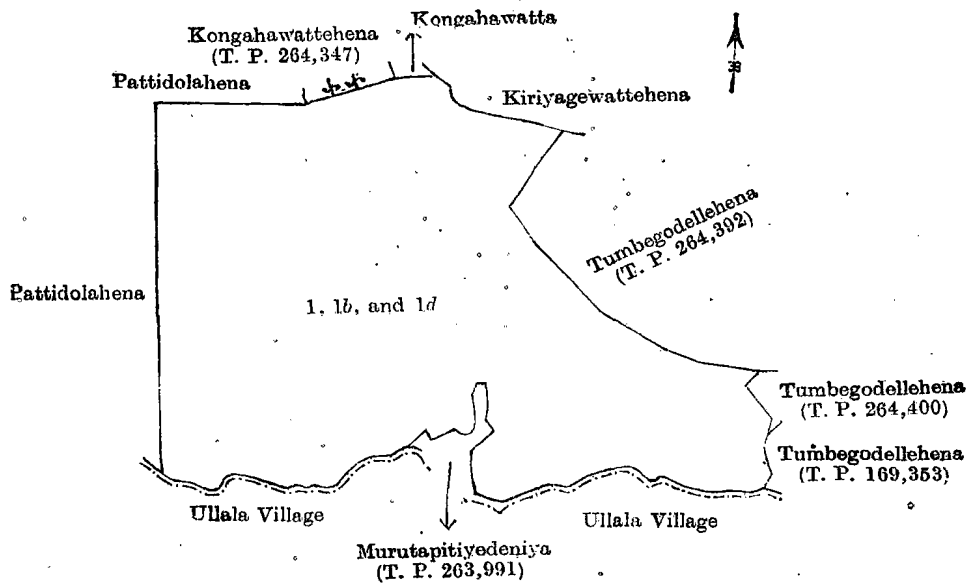
The following lots situated in the village of Tumbe, in the Gangaboda pattu of the Matara District, in the Southern Province, as described in the annexed diagrams:—

I.—Preliminary plan 511. Field sheet O/20/51-59.

Situation: Tumbe village in Gangaboda pattu of Matara District.

Lot.	Name of Land.	Extent, A. R. P.
1	Pattidolahena	9 2 27
1b	Do.	5 1 21
1d	Tumbegodellehena	17 0 7
		32 0 15

and bounded as follows: on the north by Pattidolahena sold to Battige Punchi Appu under the Waste Lands Ordinances, Kongahawattehena (T. P. 264,347), Kongahawatta claimed by Battige Punchi Appu, Kiriyaawattehena claimed by Battige Jayatu; on the east by Tumbegodellehena (T. P. 264,392), Tumbegodellehena (T. P. 264,400), Tumbegodellehena (T. P. 169,353); on the south by the village limit of Ullala, Murutapitiyedeniya (T. P. 263,991), the village limit of Ullala; on the west by Pattidolahena sold to Battige Punchi Appu under the Waste Lands Ordinances.



Surveyor-General's Office,  
Colombo, March 18, 1912.

Scale of 8 Chains to an Inch.

A. H. G. DAWSON,  
for Surveyor-General.

II.—Preliminary plan 511. Field sheet O/20/51-59.

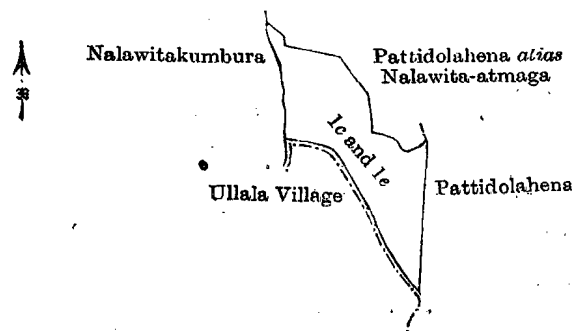
Situation : Tumbegodellehena village in Gangaboda pattu of Matara District.

Lot.	Name of Land.	Extent	A.	R.	P.
1c	Pattidolahena	1	3	0	
1e	Do.	0	3	24	
		2	2	24	

and bounded as follows : on the north by Pattidolahena *alias* Nalawita-atmaga sold by the Crown ; on the east by Pattidolahena sold to Battige Punchi Appu under the Waste Lands Ordinances ; on the south by the village limit of Ullala ; on the west by Nalawitakumbura claimed by D. A. Wanigasekera and others.

April 3, 1912.

M. M. WEDDERBURN,  
Special Officer.



Surveyor-General's Office,  
Colombo, March 18, 1912.

Scale of 8 Chains to an Inch.

A. H. G. DAWSON,  
for Surveyor-General.

**Matara S. O. No. 1,589.**

Order under Section 4, Sub-section (1), of "The Waste Lands Ordinances of 1897, 1899, 1900, and 1903."

In the matter of the land commonly called or known as Pattidolahena, situate in the village of Tumbegodellehena, in the Gangaboda pattu of the Matara District, in the Southern Province; and of "The Waste Lands Ordinances of 1897, 1899, 1900, and 1903."

WHEREAS in pursuance of section 1 of the said Ordinances it was duly declared and notified on June 18, 1909, that if no claim to the land commonly called or known as Pattidolahena, situate in the village of Tumbegodellehena, in the Gangaboda pattu of the Matara District, in the Southern Province, containing in extent 10 acres and 11 perches and shown as lot 1/ in preliminary plan 511, and in the annexed diagram, was made to John Still, Special Officer appointed under section 28 of the said Ordinances, within the period of three months from the date specified in the said notice, such land would be declared the property of the Crown, and dealt with on account of the Crown (*vide* Notice No. 3,407) :

And whereas Battige Punchi Appu of Tumbegodellehena made claim thereto, and John Still, Special Officer appointed under section 28 of the said Ordinances, made due inquiry into such claim, and whereas the said claimant and the aforesaid John Still, Special Officer, with the consent of His Excellency the Governor, came to an agreement in writing dated March 5, 1910, concerning the said land, under section 4, sub-section (1), of the said Ordinances, whereby it was agreed that the said claimant should be declared the purchaser of the said land upon payment on or before April 5, 1910, to the Assistant Government Agent at Matara, of a sum of One hundred and Fifty rupees (Rs. 150) only, as the purchase amount of the said land, and whereas the said amount has been duly paid by the said claimant, he is hereby in pursuance of the agreement afore-mentioned, declared to be the purchaser of the said land, as more fully described herein below.

*Description of the Land referred to.*

The following lot situated in the village of Tumbe, in the Gangaboda pattu of the Matara District, in the Southern Province, as described in the annexed diagram:—

Preliminary plan 511. Field sheet O/20/51-59.

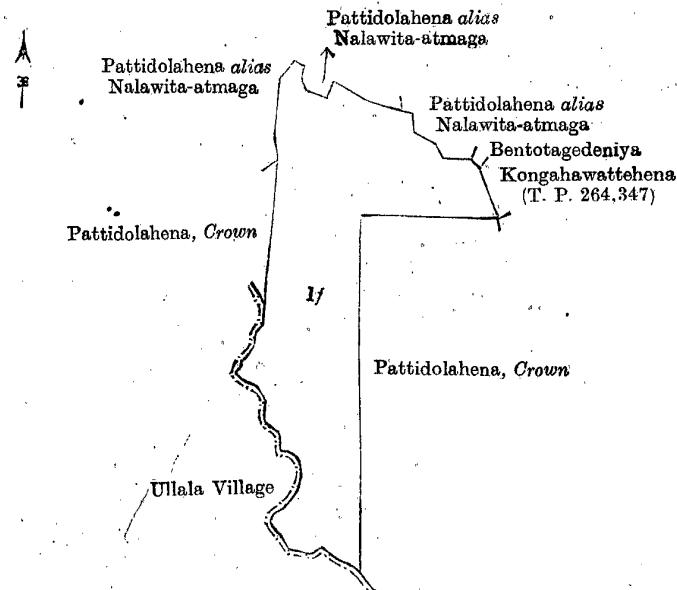
Situation: Tumbe village in Gangaboda pattu of Matara District.

Lot.	Name of Land.	Extent, A. R. P.
1f	Pattidolahena	10 0 11

and bounded as follows: on the north by Pattidolahena *alias* Nalawita-atmaga sold by the Crown; on the east by Bentotagedeniya claimed by Battige Punci Appu and others, Kongahawattehena (T. P. 264,347), Pattidolahena declared to be the property of the Crown under the Waste Lands Ordinances; on the south by the village limit of Ullala; on the west by the village limit of Ullala, Pattidolahena declared to be the property of the Crown under the Waste Lands Ordinances, Pattidolahena *alias* Nalawita-atmaga sold by the Crown.

M. M. WEDDERBURN,  
Special Officer.

April 3, 1912.



Surveyor-General's Office,  
Colombo, March 18, 1912.

Scale of 8 Chains to an Inch.

A. H. G. DAWSON,  
for Surveyor-General.

**Hambantota S. O. No. 701.**

**Order under Section 2 of "The Waste Lands Ordinances of 1897, 1899, 1900, and 1903,"  
declaring Land to be Crown Property.**

In the matter of the land commonly called or known as Millagahawatta, situate in the village of Walakoggala, in the Magam pattu of the Hambantota District, in the Southern Province, and of "The Waste Lands Ordinances of 1897, 1899, 1900, and 1903."

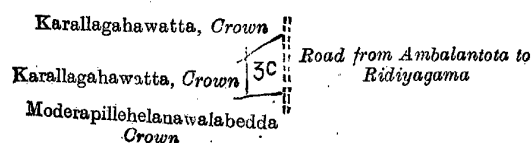
THE notice required by section 1 of "The Waste Lands Ordinances of 1897, 1899, 1900, and 1903," having been duly published in manner prescribed by that section in respect of the above-named land (*vide* Notice No. 4,314), and no claim having been made to the said land or to any interest therein within the period of three months from the date specified in the said notice, I, Walter Ernest Wait, Special Officer appointed under section 28 of the said Ordinances, under and by virtue of the powers vested in me in that behalf by section 2 of the said Ordinances, do hereby, on April 15, 1912, order and declare that the said land, as more fully described herein below, situate in the village of Walakoggala, in the Magam pattu of the Hambantota District, in the Southern Province, and shown as lot 3c in preliminary plan 563, and in the annexed diagram, and containing in extent 1 rood and 9 perches, is the property of the Crown.

*Description of the Land referred to.*

The land commonly called or known as Millagahawatta, situated in the village of Walakoggala, in the Magam pattu of the Hambantota District, in the Southern Province, containing in extent 1 rood and 9 perches, shown as lot 3c in preliminary plan 563, and in the annexed diagram, and bounded as follows: on the north by Karallagahawatta belonging to the Crown; on the east by the road from Ambalantota to Ridiyagama; on the south by Modarapillehelanawalabedda belonging to the Crown; on the west by Karollagahawatta belonging to the Crown.

April 15, 1912.

W. E. WAIT,  
Special Officer.



Surveyor-General's Office,  
Colombo, November 2, 1911.

Scale of 8 Chains to an Inch.

A. H. G. DAWSON,  
for Surveyor-General.

**Hambantota S. O. No. 702.****Order under Section 2 of "The Waste Lands Ordinances of 1897, 1899, 1900, and 1903,"  
declaring Lands to be Crown Property.**

In the matter of the lands commonly called or known as Serugahahenewatta, Karagahahena, situate in the village of Kinchigune Medagama, in the West Giruwa pattu of the Hambantota District, in the Southern Province, and of "The Waste Lands Ordinances of 1897, 1899, 1900, and 1903."

THE notice required by section 1 of "The Waste Lands Ordinances of 1897, 1899, 1900, and 1903," having been duly published in manner prescribed by that section in respect of the above-named lands (*vide* Notice No. 4,324), and no claim having been made to the said lands or to any interest therein within the period of three months from the date specified in the said notice, I, Charles Valentine Brayne, Special Officer appointed under section 28 of the said Ordinances, under and by virtue of the powers vested in me in that behalf by section 2 of the said Ordinances, do hereby, on April 2, 1912, order and declare that the said lands, as more fully described herein below, situate in the village of Kinchigune Medagama, in the West Giruwa pattu of the Hambantota District, in the Southern Province, and shown as lots 2 and 84l in preliminary plan 378, and in the annexed diagram, and containing in extent 2 acres and 15 perches, are the property of the Crown.

*Description of the Lands referred to.*

The following lots situated in the village of Kinchigune Medagama, in the West Giruwa pattu of the Hambantota District, in the Southern Province, as described in the annexed diagram:—

Preliminary plan 378. Field sheet P/11/50-58.

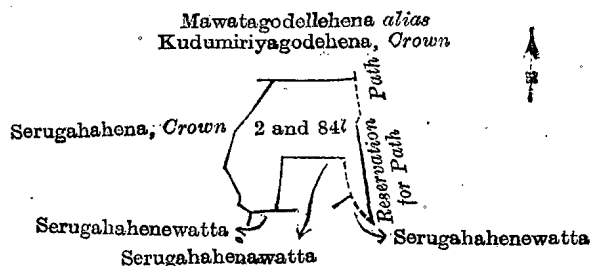
Situation: Kinchigune Medagama village in West Giruwa pattu of Hambantota District.

Lot.	Name of Land.	Extent, A. G. P.
2	Serugahahenewatta	1 3 15
84l	Karagahahena	0 1 0
		2 0 15

and bounded as follows: on the north by Mawatagodellehena *alias* Kudumiriyagodahena claimed by the Crown; on the east by a path, a reservation for a path; on the south by Serugahahenewatta claimed by Hewagamage Lewishamy, Serugahahenewatta sold by the Crown, Serugahahenewatta claimed by Hewagamage Lewishamy; on the west by Serugahahena claimed by the Crown.

April 2, 1912.

C. V. BRAYNE,  
Special Officer.



Surveyor-General's Office,  
Colombo, November 30, 1911.

Scale of 8 Chains to an Inch.

A. H. G. DAWSON,  
for Surveyor-General.

**Hambantota S. O. No. 703.****Order under Section 2 of "The Waste Lands Ordinances of 1897, 1899, 1900, and 1903,"  
declaring Land to be Crown Property.**

In the matter of the land commonly called or known as Kajugahawatta, situate in the village of Welipitiya, in the East Giruwa pattu of the Hambantota District, in the Southern Province, and of "The Waste Lands Ordinances of 1897, 1899, 1900, and 1903."

THE notice required by section 1 of "The Waste Lands Ordinances of 1897, 1899, 1900, and 1903," having been duly published in manner prescribed by that section in respect of the above-named land (*vide* Notice No. 4,331), and no claim having been made to the said land or to any interest therein within the period of three months from the date specified in the said notice, I, Charles Valentine Brayne, Special Officer appointed under section 28 of the said Ordinances, under and by virtue of the powers vested in me in that behalf by section 2 of the said Ordinances, do hereby, on April 15, 1912, order and declare that the said land, as more fully described herein below, situate in the village of Welipitiya, in the East Giruwa pattu of the Hambantota District, in the Southern Province, and shown as lot 51w in preliminary plan 391, and in the annexed diagram, and containing in extent 1 acre and 18 perches, is the property of the Crown.

*Description of the Land referred to.*

The following lot situated in the village of Welipitiya, in the East Giruwa pattu of the Hambantota District, in the Southern Province, as described in the annexed diagram:—

Preliminary plan 391. Field sheet P/11/18-26.

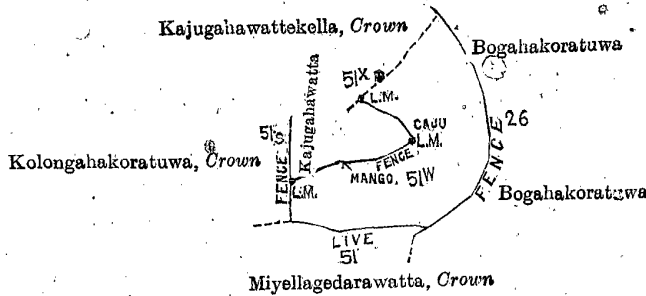
Situation: Welipitiya village in East Giruwa pattu of Hambantota District.

Lot.	Name of Land.	Extent, A. R. P.
51w	Kajugahawatta	1 0 18

and bounded as follows: on the north by Kajugahawatta claimed by Singachchi Wijesundarage Babahamy, Kajugahawattekella declared to be Crown property under the Waste Lands Ordinances; on the east by Bogahakoratuwa (old garden), private; on the south by Miyellagederawatta declared to be Crown property under the Waste Lands Ordinances; on the west by Kolongahakoratuwa declared to be Crown property under the Waste Lands Ordinances.

April 15, 1912.

C. V. BRAYNE,  
Special Officer.



Surveyor-General's Office,  
Colombo, November 24, 1911.

Scale of 8 Chains to an Inch.

A. H. G. DAWSON,  
for Surveyor-General.

**Hambantota S. O. No. 704.**

**Order under Section 4, Sub-section (1), of "The Waste Lands Ordinances of 1897, 1899, 1900, and 1903," declaring Lands to be Crown Property.**

In the matter of the lands commonly called or known as Irikondegodella, Irikondenikawella, situate in the village of Wigamuwa, in the West Giruwa pattu of the Hambantota District, in the Southern Province, and of "The Waste Lands Ordinances of 1897, 1899, 1900, and 1903."

WHEREAS in pursuance of section 1 of the said Ordinances it was duly notified on August 11, 1911, that if no claim to the lands commonly called or known as Irikondegodella, Irikondenikawella, situate in the village of Wigamuwa, in the West Giruwa pattu of the Hambantota District, in the Southern Province, containing in extent 1 rood and 20 perches, and shown as lots 5a and 5a3 in preliminary plan 258, and in the annexed diagram, was made to John George Fraser, Special Officer appointed under section 28 of the said Ordinances, within the period of three months from the date specified in such notice, such lands would be declared the property of the Crown, and dealt with on account of the Crown (*vide* Notice No. 4,163):

And whereas Don Cornelis Samarawickrama Dahanayake made claim thereto, and whereas the said claimant has withdrawn his claim to the said lands, I, Howard Orme Fox, Special Officer appointed under section 28 of the said Ordinances, under and by virtue of the powers vested in me in that behalf by section 4 of the said Ordinances, do hereby, on February 9, 1912, order and declare, under section 4, sub-section (1), of the said Ordinances, that the said lands, as more fully described herein below, are the property of the Crown.

*Description of the Lands referred to.*

The following lots situated in the village of Wigamuwa, in the West Giruwa pattu of the Hambantota District, in the Southern Province, as described in the annexed diagram:—

Preliminary plan 258.

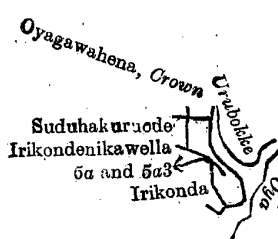
Situation: Wigamuwa village in West Giruwa pattu of Hambantota District.

Lot.	Name of Land.	Extent, A. R. P.
5a	Irikondegodella	0 1 9
5a3	Irikondenikawella	0 0 11
		0 1 20

and bounded as follows: on the north by Oyagawahena claimed by the Crown; on the east and south by the Urubokke-oya; on the west by Irikonda claimed by Don Abraham Samarawickrama Dahanayaka, Irikondenikawella sold by the Crown, Suduhakuruode sold by the Crown.

February 9, 1912.

H. O. Fox,  
Special Officer.



Surveyor-General's Office,  
Colombo, June 19, 1911.

Scale of 8 Chains to an Inch.

A. H. G. DAWSON,  
for Surveyor-General.

**Hambantota S. O. No. 705.**

**Order under Section 4, Sub-section (1), of "The Waste Lands Ordinances of 1897, 1899, 1900, and 1903," declaring Land to be Crown Property.**

In the matter of the land commonly called or known as Kiribatamuna, situate in the village of Wigamuwa, in the West Giruwa pattu of the Hambantota District, in the Southern Province, and of "The Waste Lands Ordinances of 1897, 1899, 1900, and 1903."

WHEREAS in pursuance of section 1 of the said Ordinances it was duly notified on August 11, 1911, that if no claim to the land commonly called or known as Kiribatamuna, situate in the village of Wigamuwa, in the West Giruwa pattu of the Hambantota District, in the Southern Province, containing in extent 5 acres and 27 perches, and shown as lot 12 in preliminary plan 258, and in the annexed diagram, was made to John George Fraser, Special Officer appointed under section 28 of the said Ordinances, within the period of three months from the date specified in such notice, such land would be declared the property of the Crown, and dealt with on account of the Crown (*vide* Notice No. 4,163):



And whereas (1) Hettiachchi Kankanange Don Davit, (2) Liyana Achehige Heen Appu made claim thereto, and whereas the said claimants have withdrawn their claims to the said land, I, Howard Orme Fox, Special Officer appointed under section 28 of the said Ordinances, under and by virtue of the powers vested in me in that behalf by section 4 of the said Ordinances, do hereby, on February 9, 1912, order and declare under section 4, sub-section (1), of the said Ordinances, that the said land, as more fully described herein below, is the property of the Crown.

*Description of the Land referred to.*

The following lot situated in the village of Wigamuwa, in the West Giruwa pattu of the Hambantota District, in the Southern Province, as described in the annexed diagram:—

Preliminary plan 258.

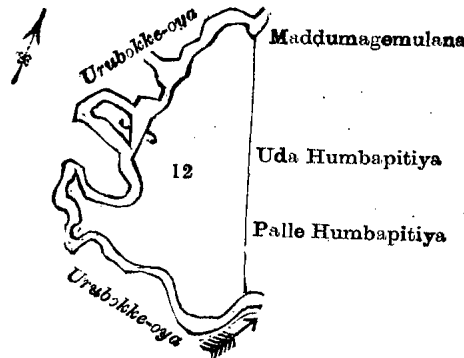
Situation: Wigamuwa village in West Giruwa pattu of Hambantota District.

Lot.	Name of Land.	Extent, A. R. P.
12	Kiribatamuna	5 0 27

and bounded as follows: on the north by the Urubokka-oya; on the east by Maddumagemulana claimed by Manikka Don Francisu Don Andris, Udahumbapitiya claimed by Liyana-achehige Don Nicholas and others, Pallehumbapitiya claimed by Don Nicholas Wickramasinghe; on the south and west by the Urubokka-oya.

H. O. Fox,  
Special Officer.

February 9, 1912.



Surveyor-General's Office,  
Colombo, June 19, 1911.

Scale of 8 Chains to an Inch.

A. H. G. DAWSON,  
for Surveyor-General.

**Hambantota S. O. No. 706.**

**Order under Section 2 of "The Waste Lands Ordinances of 1897, 1899, 1900, and 1903,"  
declaring Land to be Crown Property.**

In the matter of the land commonly called or known as Kohombagaswewagoda, situate in the village of Kohombagaswewa, in the East Giruwa pattu of the Hambantota District, in the Southern Province, and of "The Waste Lands Ordinances of 1897, 1899, 1900, and 1903."

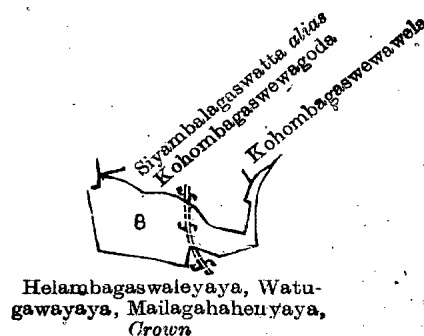
THE notice required by section 1 of "The Waste Lands Ordinances of 1897, 1899, 1900, and 1903," having been duly published in manner prescribed by that section in respect of the above-named land (*vide* Notice No. 4,320), and no claim having been made to the said land or to any interest therein within the period of three months from the date specified in the said notice, I, Harry Chambers Toller, Special Officer appointed under section 28 of the said Ordinances, under and by virtue of the powers vested in me in that behalf by section 2 of the said Ordinances, do hereby, on April 16, 1912, order and declare that the said land, as more fully described herein below, situate in the village of Kohombagaswewa, in the East Giruwa pattu of the Hambantota District, in the Southern Province, and shown as lot 8 in preliminary plan 423, and in the annexed diagram, and containing in extent 1 acre and 2 roods, is the property of the Crown.

*Description of the Land referred to.*

The land commonly called or known as Kohombagaswewagoda, situated in the village of Kohombagaswewa, in the East Giruwa pattu of the Hambantota District, in the Southern Province, containing in extent 1 acre and 2 roods, shown as lot 8 in preliminary plan 423, and in the annexed diagram, and bounded as follows: on the north by Siyambalagaswatta *alias* Kohombagaswewagoda claimed by Kodituwakkuge Jayatuhamy and others, Kohombagaswewawela claimed by Abeysin Korale Arachchige David and others; on the east, south, and west by Helambagaswaleyaya, Watugawayaya, and Mailagahahenyaya declared to be Crown property under the Waste Lands Ordinances.

April 16, 1912.

H. C. TOLLER,  
Special Officer.



Surveyor-General's Office,  
Colombo, November 30, 1911.

Scale of 8 Chains to an Inch.

A. H. G. DAWSON,  
for Surveyor-General.

**Hambantota S. O. No. 707.**

Order under Section 4, Sub-section (1), of "The Waste Lands Ordinances of 1897, 1899, 1900, and 1903," declaring Land to be Crown Property.

In the matter of the land commonly called or known as Oyagawahena, situate in the village of Wigamuwa, in the West Giruwa pattu of the Hambantota District, in the Southern Province, and of "The Waste Lands Ordinances of 1897, 1899, 1900, and 1903."

WHEREAS in pursuance of section 1, of the said Ordinances it was duly notified on August 11, 1911, that if no claim to the land commonly called or known as Oyagawahena, situate in the village of Wigamuwa, in the West Giruwa pattu of the Hambantota District, in the Southern Province, containing in extent 1 acre 2 roods and 2 perches, and shown as lot 5 in preliminary plan 258, and in the annexed diagram, was made to John George Fraser, Special Officer appointed under section 28 of the said Ordinances, within the period of three months from the date specified in such notice, such land would be declared the property of the Crown, and dealt with on account of the Crown (*vide* Notice No. 4,163):

And whereas Manikka Don Francisco Don Nadoris made claim thereto, and whereas the said claimant has withdrawn his claim to the said land, I, Howard Orme Fox, Special Officer appointed under section 28 of the said Ordinances, under and by virtue of the powers vested in me in that behalf by section 4 of the said Ordinances, do hereby, on February 9, 1912, order and declare, under section 4, sub-section (1), of the said Ordinances, that the said land, as more fully described herein below, is the property of the Crown.

*Description of the Land referred to.*

The following lot situated in the village of Wigamuwa, in the West Giruwa pattu of the Hambantota District, in the Southern Province, as described in the annexed diagram:—

Preliminary plan 258.

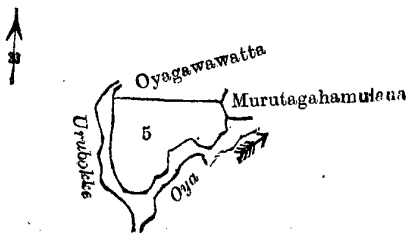
Situation: Wigamuwa village in West Giruwa pattu of Hambantota District.

Lot.	Name of Land.	Extent, A. R. P.
5	Oyagawahena	1 2 2

and bounded as follows: on the north by Oyagawawatta claimed by Franciscu Don Andris; on the east by Murutagahamulana claimed by Manikku Don Andris; on the south and west by the Urubokke-oya.

February 9, 1912.

H. O. Fox,  
Special Officer.



Surveyor-General's Office,  
Colombo, June 19, 1911.

Scale of 8 Chains to an Inch.

A. H. G. DAWSON,  
for Surveyor-General.

**Hambantota S. O. No. 708.**

Order under Section 2 of "The Waste Lands Ordinances of 1897, 1899, 1900, and 1903," declaring Land to be Crown Property.

In the matter of the land commonly called or known as Para-addarahena, situate in the village of Mulana, in the East Giruwa pattu of the Hambantota District, in the Southern Province, and of "The Waste Lands Ordinances of 1897, 1899, 1900, and 1903."

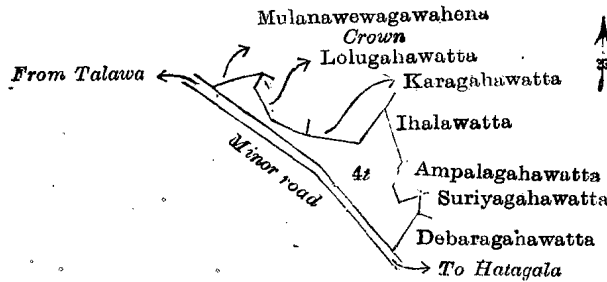
THE notice required by section 1 of "The Waste Lands Ordinances of 1897, 1899, 1900, and 1903," having been duly published in manner prescribed by that section in respect of the above-named land (*vide* Notice No. 4,240), and no claim having been made to the said land or to any interest therein within the period of three months from the date specified in the said notice, I, Walter Ernest Wait, Special Officer appointed under section 28 of the said Ordinances, under and by virtue of the powers vested in me in that behalf by section 2 of the said Ordinances, do hereby, on February 8, 1912, order and declare that the said land, as more fully described herein below, situate in the village of Mulana, in the East Giruwa pattu of the Hambantota District, in the Southern Province, and shown as lot 4t in preliminary plan 453, and in the annexed diagram, and containing in extent 1 acre 2 roods and 2 perches, is the property of the Crown.

*Description of the Land referred to.*

The land commonly called or known as Para-addarahena, situated in the village of Mulana, in the East Giruwa pattu of the Hambantota District, in the Southern Province, containing in extent 1 acre 2 roods and 2 perches, shown as lot 4t in preliminary plan 453, and in the annexed diagram, and bounded as follows: on the north by Mulanawewagawahena belonging to the Crown, Lolugahawatta claimed by Ratnayakā Babun Appu, Karagahawatta claimed by Gamage Don Juwanis; on the east by Ihalawatta claimed by Don Andris Nallaperuma Disanayaka, Ampalagahawatta claimed by Abeywickrama Sinappu, Suriyagahawatta claimed by Jesin Ratnayakā Don Juwanis, Debaragahawatta claimed by Jesin Ratnayakā Don Mathias; on the south and west by the minor road from Hatagala to Talawa.

February 8, 1912.

W. E. WAIT,  
Special Officer.



Surveyor-General's Office,  
Colombo, August 25, 1911.

Scale of 8 Chains to an Inch.

A. H. G. DAWSON,  
for Surveyor-General.

**Hambantota S. O. No. 709.**

**Order under Section 2 of "The Waste Lands Ordinances of 1897, 1899, 1900, and 1903,"  
declaring Lands to be Crown Property.**

In the matter of the lands commonly called or known as Pahalawatta, Mekiliyagahahenewatta, situate in the village of Katuwana, in the West Giruwa pattu of the Hambantota District, in the Southern Province, and of "The Waste Lands Ordinances of 1897, 1899, 1900, and 1903."

The notice required by section 1 of "The Waste Lands Ordinances of 1897, 1899, 1900, and 1903," having been duly published in manner prescribed by that section in respect of the above-named lands (*vide* Notice No. 4,319), and no claim having been made to the said lands or to any interest therein within the period of three months from the date specified in the said notice, I, Walter Ernest Wait, Special Officer appointed under section 28 of the said Ordinances, under and by virtue of the powers vested in me in that behalf by section 2 of the said Ordinances, do hereby, on April 17, 1912, order and declare that the said lands as more fully described herein below, situate in the village of Katuwana, in the West Giruwa pattu of the Hambantota District, in the Southern Province, and shown as lots 11f, 11g, 177d in preliminary plan 194, and in the annexed diagrams, and containing in extent 2 acres and 16 perches, are the property of the Crown.

*Description of the Lands referred to.*

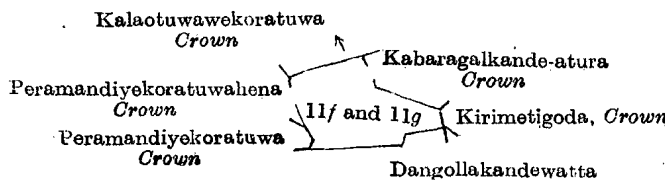
The following lots situated in the village of Katuwana, in the West Giruwa pattu of the Hambantota District, in the Southern Province, as described in the annexed diagrams:—

I.—Preliminary plan 194. Field sheets O/15/6-14 and 22-30.

Situation: Katuwana village in West Giruwa pattu of Hambantota District

Lot.	Name of Land.	Extent, A. R. P.
11f ..	Pahalawatta ..	0 2 25
11g ..	Do. ..	0 3 14
		1 1 39

and bounded as follows: on the north by Kalaotuwawekoratuwa declared to be Crown property under the Waste Lands Ordinances; on the east by Kabaragalkandeatura declared to be Crown property under the Waste Lands Ordinances, Kirimetigoda declared to be Crown property under the Waste Lands Ordinances; on the south by Dangollakandawatta claimed by Kankanan Vitaranage Baba and others; on the west by Peramandiyekoratuwa declared to be Crown property under the Waste Lands Ordinances, Peramandiyekoratuwehena declared to be Crown property under the Waste Lands Ordinances.



Surveyor-General's Office,  
Colombo, November 11, 1911.

Scale of 8 Chains to an Inch.

A. H. G. DAWSON,  
for Surveyor-General.

II.—Preliminary plan 194. Field sheet O/15/8-16.

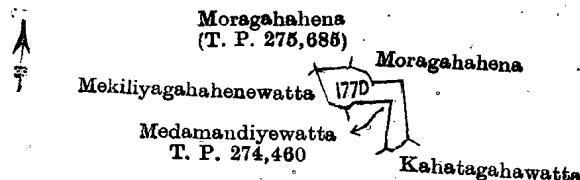
Situation: Katuwana village in West Giruwa pattu of Hambantota District.

Lot.	Name of Land.	Extent, A. R. P.
177d ..	Mekiliyagahahenewatta ..	0 2 17

and bounded as follows: on the north by Moragahahena sold by the Crown (T. P. 275,685), Moragahahena claimed by Hettigeey Kalu Appu; on the east by Moragahahena claimed by Hettigeey Kalu Appu; on the south by Kahatagahawatta claimed by Munasinge Kostan, Medamandiyewatta sold by the Crown (T. P. 274,460); on the west by Mekiliyagahahenewatta claimed by Gamage Kiri Appu and others.

April 17, 1912.

W. E. WAIT,  
Special Officer.



Surveyor-General's Office,  
Colombo, May 15, 1911.

Scale of 8 Chains to an Inch.

A. H. G. DAWSON,  
for Surveyor-General.

**Hambantota S. O. No. 710.****Order under Section 2 of "The Waste Lands Ordinances of 1897, 1899, 1900, and 1903,"  
declaring Land to be Crown Property.**

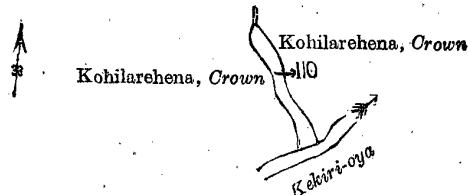
In the matter of the land commonly called or known as Kohila-aredeniya, situate in the village of Weladegoda, in the West Giruwa pattu of the Hambantota District, in the Southern Province, and of "The Waste Lands Ordinances of 1897, 1899, 1900, and 1903."

THE notice required by section 1 of "The Waste Lands Ordinances of 1897, 1899, 1900, and 1903," having been duly published in manner prescribed by that section in respect of the above-named land (*vide* Notice No. 4,308), and no claim having been made to the said land or to any interest therein within the period of three months from the date specified in the said notice, I, Walter Ernest Wait, Special Officer appointed under section 28 of the said Ordinances, under and by virtue of the powers vested in me in that behalf by section 2 of the said Ordinances, do hereby, on April 15, 1912, order and declare that the said land, as more fully described herein below, situate in the village of Weladegoda, in the West Giruwa pattu of the Hambantota District, in the Southern Province, and shown as lot 110 in preliminary plan 216, and in the annexed diagram, and containing in extent 1 rood and 8 perches, is the property of the Crown.

*Description of the Land referred to.*

The land commonly called or known as Kohila-aredeniya, situated in the village of Weladegoda, in the West Giruwa pattu of the Hambantota District, in the Southern Province, containing in extent 1 rood and 8 perches, shown as lot 110 in preliminary plan 216, and in the annexed diagram, and bounded as follows: on the north and east by Kohilarehena claimed by the Crown; on the south by the Kekiri-oya; on the west by Kohilarehena claimed by the Crown.

April 15, 1912.

W. E. WAIT,  
Special Officer.Surveyor-General's Office,  
Colombo, October 24, 1911.

Scale of 8 Chains to an Inch.

A. H. G. DAWSON,  
for Surveyor-General.**Hambantota S. O. No. 711.****Order under Section 2 of "The Waste Lands Ordinances of 1897, 1899, 1900, and 1903,"  
declaring Land to be Crown Property.**

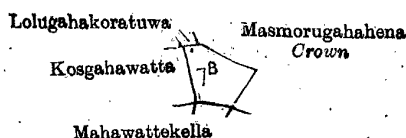
In the matter of the land commonly called or known as Kosgahawatta, situate in the village of Pallemullena, in the West Giruwa pattu of the Hambantota District, in the Southern Province, and of "The Waste Lands Ordinances of 1897, 1899, 1900, and 1903."

THE notice required by section 1 of "The Waste Lands Ordinances of 1897, 1899, 1900, and 1903," having been duly published in manner prescribed by that section in respect of the above-named land (*vide* Notice No. 4,330), and no claim having been made to the said land or to any interest therein within the period of three months from the date specified in the said notice, I, Charles Valentine Brayne, Special Officer appointed under section 28 of the said Ordinances, under and by virtue of the powers vested in me in that behalf by section 2 of the said Ordinances, do hereby, on April 19, 1912, order and declare that the said land, as more fully described herein below, situate in the village of Pallemullena, in the West Giruwa pattu of the Hambantota District, in the Southern Province, and shown as lot 7b in preliminary plan 356, and in the annexed diagram, and containing in extent 2 roods and 25 perches, is the property of the Crown.

*Description of the Land referred to.*

The land commonly called or known as Kosgahawatta, situated in the village of Pallemullena, in the West Giruwa pattu of the Hambantota District, in the Southern Province, containing in extent 2 roods and 25 perches, shown as lot 7b in preliminary plan 356, and in the annexed diagram, and bounded as follows: on the north by Lolugahakoratuwa sold by the Crown, Masmorugahahena declared to be Crown property under the Waste Lands Ordinances; on the east by Masmorugahahena declared to be Crown property under the Waste Lands Ordinances; on the south by Mahawattekella sold by the Crown; on the west by Kosgahawatta claimed by Wickremage Davith Hamy.

April 19, 1912.

C. V. BRAYNE,  
Special Officer.Surveyor-General's Office,  
Colombo, November 30, 1911.

Scale of 8 Chains to an Inch.

A. H. G. DAWSON,  
for Surveyor-General.

## Hambantota S. O. No. 712.

Order under Section 2 of "The Waste Lands Ordinances of 1897, 1899, 1900, and 1903,"  
declaring Lands to be Crown Property.

In the matter of the lands commonly called or known as Siyambalagahahena, Galehena, &c., situate in the village of Wigamuwa, in the West Giruwa pattu of the Hambantota District, in the Southern Province, and of "The Waste Lands Ordinances of 1897, 1899, 1900, and 1903."

THE notice required by section 1 of "The Waste Lands Ordinances of 1897, 1899, 1900, and 1903," having been duly published in manner prescribed by that section in respect of the above-named lands (*vide* Notice No. 4,163), and no claim having been made to the said lands or to any interest therein within the period of three months from the date specified in the said notice, I, Howard Orme Fox, Special Officer appointed under section 28 of the said Ordinances, under and by virtue of the powers vested in me in that behalf by section 2 of the said Ordinances, do hereby, on February 9, 1912, order and declare that the said lands, as more fully described herein below, situate in the village of Wigamuwa, in the West Giruwa pattu of the Hambantota District, in the Southern Province, and shown as lots 1, 2, 13, 14, 17a, 17b, 18, 19h, 19j, 1b, 1b1, 1b3, 1b4, 1b7, 4a, 15, 16a, 19i, 36, 19d, 19e, 19f, 19g, 32, 20, 27, 44, 46, 47, 48, 51, 55, 74, 75a, in preliminary plan 258 and in the annexed diagrams, and containing in extent 189 acres 3 roods and 4 perches, are the property of the Crown.

*Description of the Lands referred to.*

The following lots situated in the village of Wigamuwa, in the West Giruwa pattu of the Hambantota District, in the Southern Province, as described in the annexed diagrams:—

## I.—Preliminary plan 258.

Situation: Wigamuwa village in West Giruwa pattu of Hambantota District.					
Lot.	Name of Land.	Extent, A. R. P.	Lot.	Name of Land.	Extent, A. R. P.
1	Siyambalagahahena, Galehena, Warayaya or Galyaya, and Galwalayaya, &c.	113 0 28	17b	Bindichchawewayaya	0 0 9
2	Galewalawewa	9 0 35	18	Bindichchawewa or Demalawewa	1 1 2
13	Pitaullapatakumbura-atmaga	0 2 37	19h	Galkanuyaya	0 1 0
14	Patakumbura	0 1 37	19j	Do.	10 2 22
17a	Bindichchawewayaya	0 0 28			135 3 38

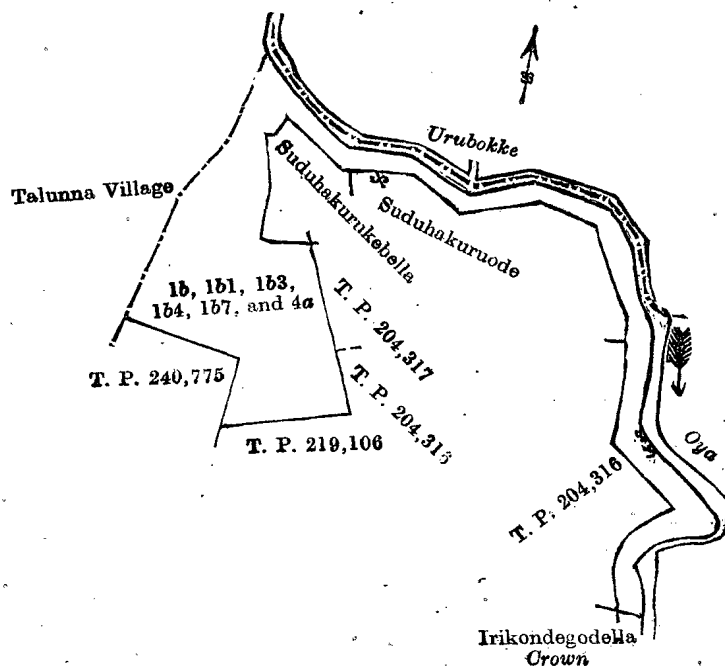
and bounded as follows: on the north by the village limit of Talunna, the road from Wiraketiya to Ranna, Galewelakumbura claimed by N. A. Don Lewis, T. P. 240,775; on the east by T. P. 219,106, Pitaullakumbura claimed by Wickramasinghe and others, Irikonda claimed by Don Abraham Samarawickrama Dahanayaka, Patakumbura claimed by Wickramasinghe Balamahatmaya; on the south by Patakumbura or Mailagahamulana declared to be Crown property under the Waste Lands Ordinances, a footpath, the Bindichchawewa-ara, Bindichchawewayaya or Mailagahamulana declared to be Crown property under the Waste Lands Ordinances, the Bindichchawewa-ara, Siyambalagahahena, &c., declared to be Crown property under the Waste Lands Ordinances, Bindichchawewayaya or Mailagahamulana declared to be Crown property under the Waste Lands Ordinances, Bindichchawewayaya or Mailagahamulana declared to be Crown property under the Waste Lands Ordinances, Kapuhenayaya declared to be Crown property under the Waste Lands Ordinances; on the west by the village limit of Pattiyapola, the village limit of Talunna.

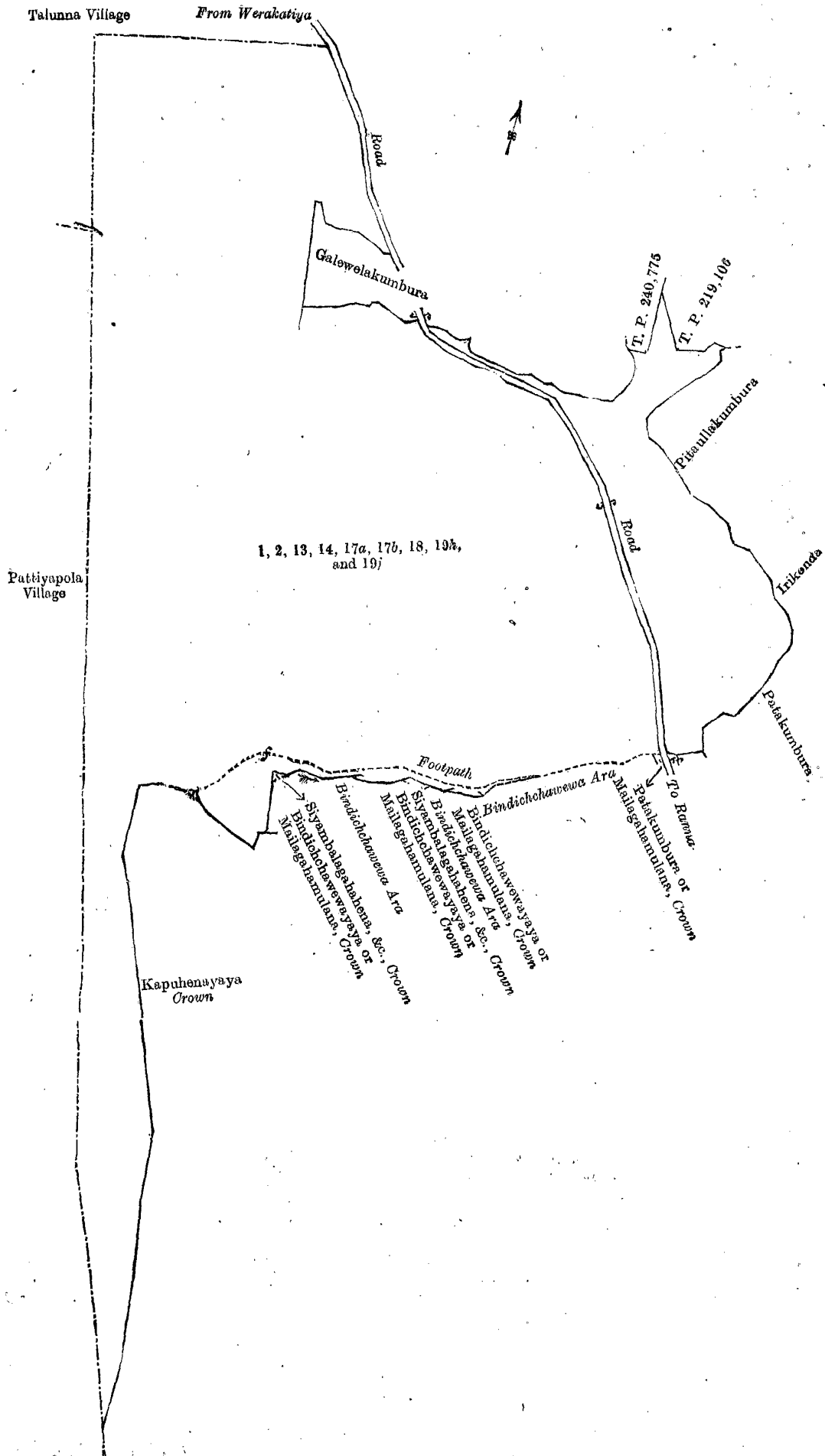
[For Diagram see page 496.]

## II.—Preliminary plan 258.

Situation: Wigamuwa village in West Giruwa pattu of Hambantota District.					
Lot.	Name of Land.	Extent, A. R. P.	Lot.	Name of Land.	Extent, A. R. P.
1b	Suduhakuruode	6 2 16	1b7	Suduhakuruode	1 1 12
1b1	Do.	0 1 11	4a	Oyagawahena	1 1 21
1b3	Suduhakurukabella	0 0 9			9 3 23
1b4	Do.	0 0 34			

and bounded as follows: on the north and east by the Urubokke-oya; on the south by Irikondegodella, T. P. 204,316, Suduhakuruode sold by the Crown, Suduhakurukabella sold by the Crown, T. Ps. 204,317, 219,106, 240,775; on the west by the village limit of Talunna.





Surveyor-General's Office, Colombo, June 19, 1911.

Scale of 8 Chains to an Inch.

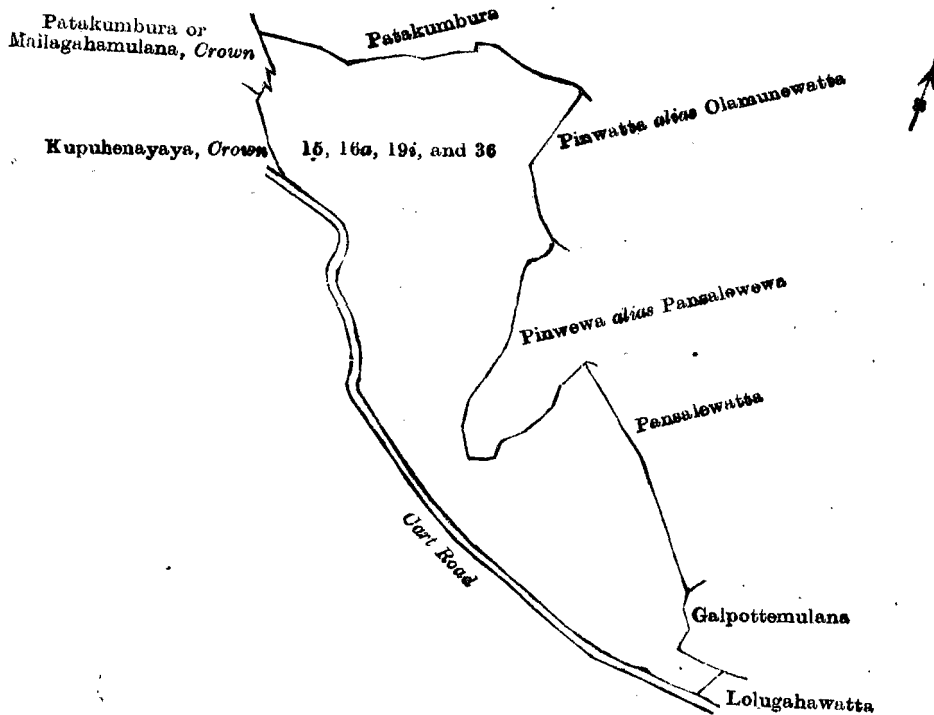
A. H. G. DAWSON, for Surveyor-General.

III.—Preliminary plan. 258.

Situation : Wigamuwa village in West Giruwa pattu of Hambantota District.

Lot.	Name of Land.	Extent, A. R. P.
15	Patakumburalandekabella	0 0 37
16a	Patakumbura or Mailagahamulana	0 0 6
19i	Galkanuyaya	0 0 18
36	Pansalahena	22 2 11
		22° 3 32

and bounded as follows : on the north by Patakumbura claimed by Wickramasinghe Balamahatmaya ; on the east by Pinwatta *alias* Olamunewatta claimed by the Wigamuwa temple, Pinwewa *alias* Pansalewewa sold by the Crown, Pansalawatta claimed by Sobitha Unnanse, Galpottemulana claimed by G. Don Nicholas Ramawickrema ; on the south by Lolugahawatta claimed Hettiachchi Kankanange Don Davith, a cart road ; on the west by a cart road, Kapuhenayaya declared to be Crown property under the Waste Lands Ordinances, Patakumbura or Mailagahamulana declared to be Crown property under the Waste Lands Ordinances.



Surveyor-General's Office,  
Colombo, June 19, 1911.

Scale of 8 Chains to an Inch.

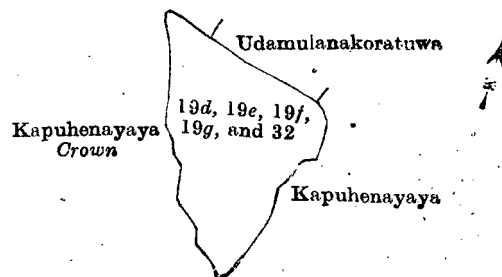
A. H. G. DAWSON,  
for Surveyor-General.

IV.—Preliminary plan 258.

Situation : Wigamuwa village in West Giruwa pattu of Hambantota District.

Lot.	Name of Land.	Extent, A. R. P.
19d	Galkanuyaya	0 0 35
19e	Do.	0 0 3
19f	Do.	0 0 12
19g	Do.	0 0 11
32	Udamulanewewa	3 3 37
		4 1 18

and bounded as follows : on the north by Kapuhenayaya declared to be Crown property under the Waste Lands Ordinances, Udamulanakoratuwa claimed by Liyana-achchige Don Nikulas ; on the east, south, and west by Kapuhenayaya declared to be Crown property under the Waste Lands Ordinances.



Surveyor-General's Office,  
Colombo, June 19, 1911.

Scale of 8 Chains to an Inch.

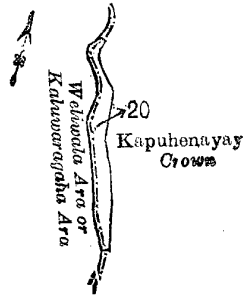
A. H. G. DAWSON,  
for Surveyor-General.

V.—Preliminary plan 258.

Situation : Wigamuwa village in West Giruwa pattu of Hambantota District.

Lot.	Name of Land.	Extent, A. R. P.
20	Kaluwaragaha-aredeniya	0 2 14

and bounded as follows : on the north, east, and south by Kapuhenayaya declared to be Crown property under the Waste Lands Ordinances ; on the west by Weliwala-ara or Kaluwaragaha-ara.



Surveyor-General's Office,  
Colombo, May 30, 1911.

Scale of 8 Chains to an Inch.

A. H. G. DAWSON,  
for Surveyor-General.

VI.—Preliminary plan 258.

Situation : Wigamuwa village in West Giruwa pattu of Hambantota District.

Lot.	Name of Land.	Extent, A. R. P.
27	Kapukoratuwa	0 1 24

and bounded as follows : on the north by Urubokke-oya ; on the east by Kapuhena declared to be Crown property under the Waste Lands Ordinances ; on the south by T. P. 171,273 ; on the west by Kapukoratuwakebella declared to be Crown property under the Waste Lands Ordinances.



Surveyor-General's Office,  
Colombo, June 19, 1911.

Scale of 8 Chains to an Inch.

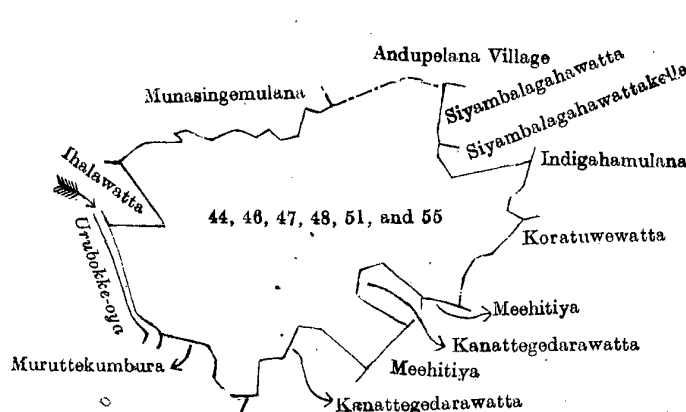
A. H. G. DAWSON,  
for Surveyor-General.

VII.—Preliminary plan 258.

Situation : Wigamuwa village in West Giruwa pattu of Hambantota District.

Lot.	Name of Land.	Extent, A. R. P.	Lot.	Name of Land.	Extent, A. R. P.
44	Medagangodakanatta	8 2 17	51	Siyambalagahahena	1 1 2
46	Do.	0 3 0	55	Kongahakoratuwa	0 2 0
47	Korakawalawatta	1 3 22			
48	Medagangodakanatta	1 3 10			14 3 11

and bounded as follows : on the north by Munasingemulana claimed by Pillewatta Arachchige Don Andris, the village limit of Andupelena ; on the east by Siyambalagahawatta claimed by Abeynayakage Don Nicholas, Siyambalagahawattakella claimed by ditto, Indigahamulana claimed by the Kadiragoda pansala, Koratuwewatta claimed by Abeynayaka Don Andris and others, Meehitiya claimed by B. H. Wickremasinghe Balamahatmaya, Kanattegedarawatta sold by the Crown, Meehitiya claimed by B. H. Wickramasinghe Balamahatmaya ; on the south by Kanattegedarawatta (no claimant), Muruttekumbura claimed by Liyana Achchige Don Nicholas ; on the west by Urubokke-oya, Thalawatta claimed by Liyana Achchige Don Nicholas.



Surveyor-General's Office,  
Colombo, June 19, 1911.

Scale of 8 Chains to an Inch.

A. H. G. DAWSON,  
for Surveyor-General.

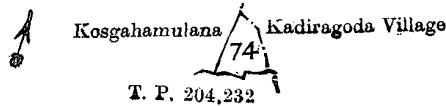


## VIII.—Preliminary plan 258.

Situation : Wigamuwa village in West Giruwa pattu of Hambantota District.

Lot.	Name of Land.	Extent, A. R. P.
74	Helembcode	0 1 15

and bounded as follows : on the north and east by the village limit of Kadiragoda ; on the south by T. P. 204,232 ; on the west by Kosgahamulana claimed by Don Pedris Appuhamy and others.



Surveyor-General's Office,  
Colombo, June 19, 1911.

Scale of 8 Chains to an Inch.

A. H. G. DAWSON,  
for Surveyor-General.

## IX.—Preliminary plan 258.


Situation : Wigamuwa village in West Giruwa pattu of Hambantota District.

Lot.	Name of Land.	Extent, A. R. P.
75a	Helembegahecode	0 1 29

and bounded as follows : on the north by T. P. 204,232, the village limit of Kadiragoda ; on the east and south by the Urubokke-oya ; on the west by Landekapugemulana claimed by Don Nicholas Ramawickrama.

February 9, 1912.

H. O. Fox,  
Special Officer.



Surveyor-General's Office,  
Colombo, June 19, 1911.

Scale of 8 Chains to an Inch.

A. H. G. DAWSON,  
for Surveyor-General.

## Kurunegala S. O. No. 437.

Order under Section 4, Sub-section (1), of "The Waste Lands Ordinances of 1897, 1899, 1900, and 1903,"  
declaring Land to be Crown Property.

In the matter of the land commonly called or known as Boralankadamukalana, situate in the village of Pilessa, in the Gandahaye korale of the Weudawili hatpattu of the Kurunegala District, in the North-Western Province, and of "The Waste Lands Ordinances of 1897, 1899, 1900, and 1903."

WHEREAS in pursuance of section 1 of the said Ordinances it was duly notified on April 7, 1911, that if no claim to the land commonly called or known as Boralankadamukalana, situate in the village of Pilessa, in the Gandahaye korale of the Weudawili hatpattu of the Kurunegala District, in the North-Western Province, containing in extent 28 acres 2 roods and 5 perches, and shown as lot 11 in preliminary plan 53, and in the annexed diagram, was made to John Murray Davies, Special Officer appointed under section 28 of the said Ordinances, within the period of three months from the date specified in such notice, such land would be declared the property of the Crown, and dealt with on account of the Crown. (vide Notice No. 4,038):

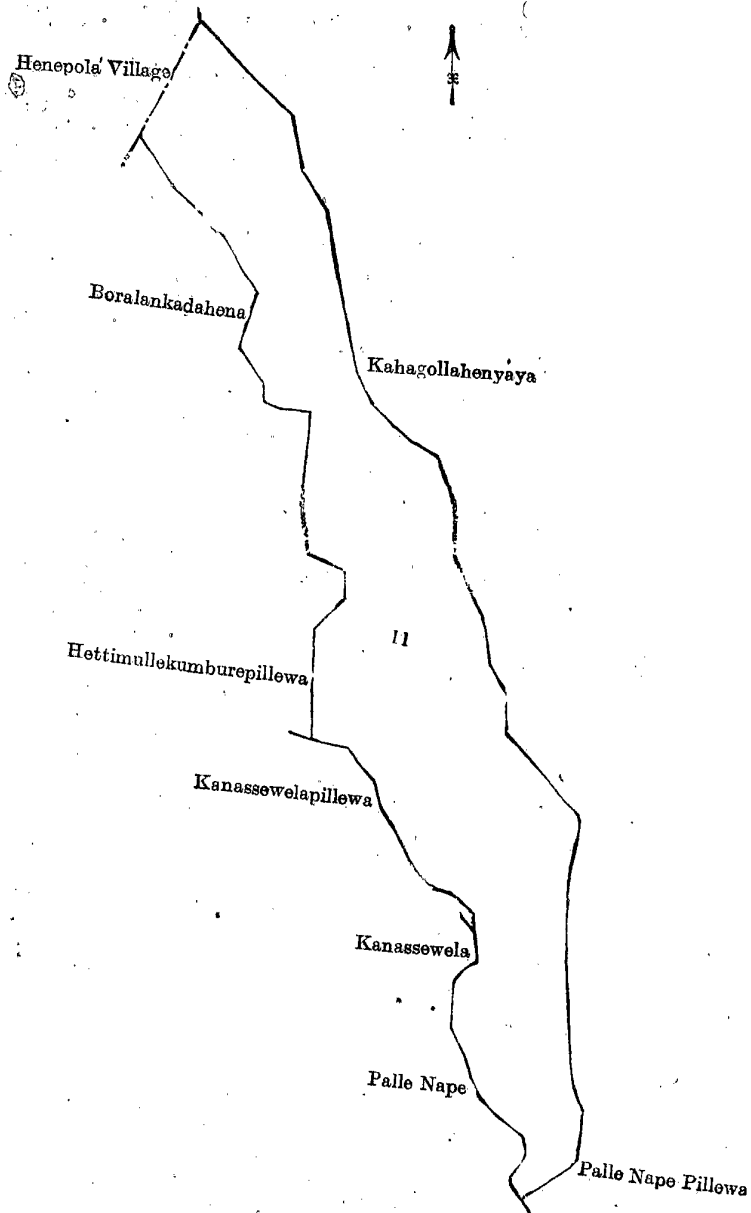
And whereas (1) Tenne William Maralanda, (2) Maralanda Punchi Kumarihamy, (3) Warnasuriya Weligamage Dayneris Silva made claim thereto, and whereas the said claimants have withdrawn their claims to the said land, I, John Murray Davies, Special Officer appointed under section 28 of the said Ordinances, under and by virtue of the powers vested in me in that behalf by section 4 of the said Ordinances, do hereby, on April 17, 1912, order and declare under section 4, sub-section (1), of the said Ordinances, that the said land, as more fully described herein below, is the property of the Crown.

## Description of the Land referred to.

The land commonly called or known as Boralankadamukalana, situated in the village of Pilessa, in the Gandahaye korale of the Weudawili hatpattu of the Kurunegala District, in the North-Western Province, containing in extent 28 acres 2 roods and 5 perches, shown as lot 11 in preliminary plan 53, and in the annexed diagram, and bounded as follows : on the north and east by Kahagollahenyaya claimed by T. W. Maralanda and others ; on the south by Pallenapepillewa claimed by Konara Mudiyansele Dingiri Banda ; on the west by Pallenape claimed by Hankonmudiyansele Punchi Banda and others, Kanassewela claimed by Kotuwewatte Somithara Unnanse, Kanassewelapillewa claimed by ditto, Hettimullekumburepillewa claimed by Kuruppu Mudiyansele Kiri Banda, Boralankadahena claimed by T. W. Maralanda, and others, the village limit of Henepola.

April 17, 1912.

J. M. DAVIES,  
Special Officer.



Surveyor-General's Office,  
Colombo, March 13, 1911.

Scale of 8 Chains to an Inch.

A. H. G. DAWSON,  
for Surveyor-General.

#### Kurunegala S. O. No. 438.

Order under Section 4, Sub-section (1), of "The Waste Lands Ordinances of 1897, 1899, 1900, and 1903,"  
declaring Land to be Crown Property.

In the matter of the land commonly called or known as Katukandamukalana, situate in the village of Ihala Mohottawa, in the Meda Pattu Korale West of the Katugampola hatpattu of the Kurunegala District, in the North-Western Province, and of "The Waste Lands Ordinances of 1897, 1899, 1900, and 1903."

WHEREAS in pursuance of section 1 of the said Ordinances it was duly notified on November 10, 1911, that if no claim to the land commonly called or known as Katukandamukalana, situate in the village of Ihala Mohottawa, in the Meda Pattu Korale West of the Katugampola hatpattu of the Kurunegala District, in the North-Western Province, containing in extent 28 acres 3 roods and 9 perches, and shown as lot 4 in preliminary plan 342, and in the annexed diagram, was made to Norman Albert Hampton, Special Officer appointed under section 28 of the said Ordinances, within the period of three months from the date specified in such notice, such land would be declared the property of the Crown, and dealt with on account of the Crown (*vide* Notice No. 4,282):

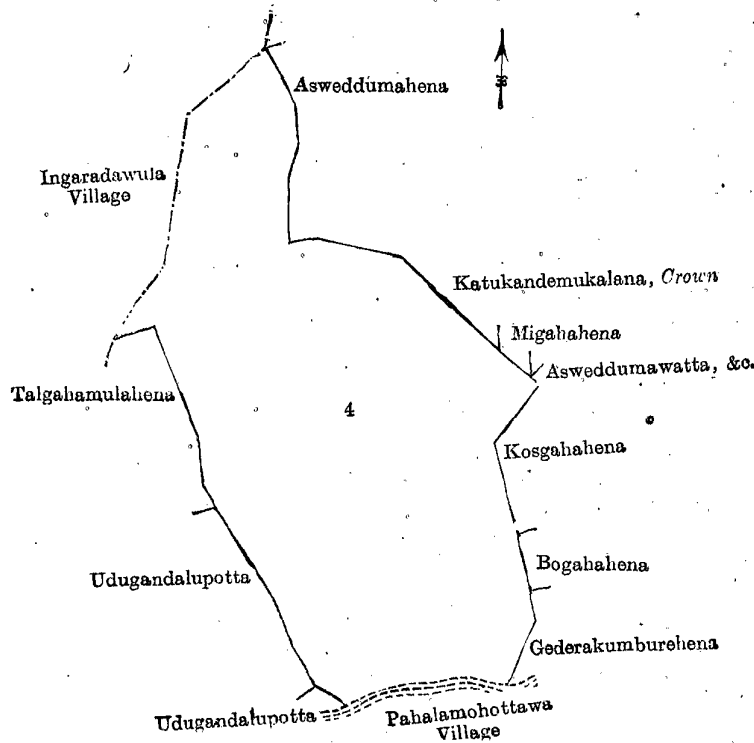
And whereas (1) Jayasundara Mudiyansele Kiri Banda, (2) Jayasundara Mudiyansele Appuhamy made claim thereto, and whereas the said claimants have withdrawn their claims to the said land, I, Norman Albert Hampton, Special Officer appointed under section 28 of the said Ordinances, under and by virtue of the powers vested in me in the behalf by section 4 of the said Ordinances, do hereby, on April 10, 1912, order and declare under section 4, sub-section (1), of the said Ordinances, that the said land, as more fully described herein below, is the property of the Crown.

*Description of the Land referred to.*

The land commonly called or known as Katukandemukulana, situated in the village of Ihala Mohottawa, in the Meda Pattu Korale West of the Katugampola hatpattu of the Kurunegala District, in the North-Western Province; containing in extent 28 acres 3 roods and 9 perches; shown as lot 4 in preliminary plan 342, and in the annexed diagram, and bounded as follows: on the north by the village limit of Ingaradawula; Asweddumahena sold by the Crown; on the east by Katukandemukulana declared to be the property of the Crown under the Waste Lands Ordinances, Migahahena sold by the Crown, Asweddumawatta, &c., claimed by Jayasundara Mudiyansele Appuhamy and others, Kosgahahena sold by the Crown, Bogahahena sold by the Crown, Gederakumburehena sold by the Crown; on the south by the village limit of Pahala Mohottawa; on the west by Udugandalupotta sold by the Crown, Talgahamulahena sold by the Crown, the village limit of Ingaradawula.

N. A. HAMPTON,  
Special Officer.

April 10, 1912.



Surveyor-General's Office,  
Colombo, June 29, 1910.

Scale of 8 Chains to an Inch.

J. B. M. RIDOUT,  
for Surveyor-General.

**Kurunegala S. O. No. 439.**

**Order under Section 2 of "The Waste Lands Ordinances of 1897, 1899, 1900, and 1903,"  
declaring Land to be Crown Property.**

In the matter of the land commonly called or known as Koslanda, situate in the village of Erapola, in the Meda Pattu Korale West of the Katugampola hatpattu of the Kurunegala District, in the North-Western Province, and of "The Waste Lands Ordinances of 1897, 1899, 1900, and 1903."

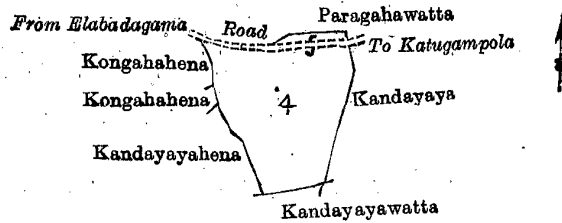
THE notice required by section 1 of "The Waste Lands Ordinances of 1897, 1899, 1900, and 1903," having been duly published in manner prescribed by that section in respect of the above-named land (*vide* Notice No. 4,273), and no claim having been made to the said land or to any interest therein within the period of three months from the date specified in the said notice, I, Norman Albert Hampton, Special Officer appointed under section 28 of the said Ordinances, under and by virtue of the powers vested in me in that behalf by section 2 of the said Ordinances, do hereby, on April 10, 1912, order and declare that the said land, as more fully described herein below, situate in the village of Erapola, in the Meda Pattu Korale West of the Katugampola hatpattu of the Kurunegala District, in the North-Western Province, and shown as lot 4 in preliminary plan 345, and in the annexed diagram, and containing in extent 3 acres and 34 perches, is the property of the Crown.

*Description of the Land referred to.*

The land commonly called or known as Koslanda, situated in the village of Erapola, in the Meda Pattu Korale West of the Katugampola hatpattu of the Kurunegala District, in the North-Western Province, containing in extent 3 acres and 34 perches, shown as lot 4 in preliminary plan 345, and in the annexed diagram, and bounded as follows: on the north by the road from Elabodagama to Katugampola, Paragahawatta sold by the Crown; on the east by Kandayaya sold by the Crown; on the south by Kandayayawatta sold by the Crown; on the west by Kandayayehena sold by the Crown, Kongahahena sold by the Crown, Kongahahena claimed by Samarappuli Arachchige Herat Sinno and others.

April 10, 1912.

N. A. HAMPTON,  
Special Officer.



Surveyor-General's Office,  
Colombo, September 27, 1911.

Scale of 8 Chais to an Inch.

A. H. G. DAWSON,  
for Surveyor-General

**Kurunegala S. O. No. 440.**

**Order under Section 4, Sub-section (1), of "The Waste Lands Ordinances of 1897, 1899, 1900, and 1903," declaring Land to be Crown Property.**

In the matter of the land commonly called or known as Weudakandemukalana, situate in the village of Kottamulla, in the Weuda korale of the Weudawili hatpattu of the Kurunegala District, in the North-Western Province, and of "The Waste Lands Ordinances of 1897, 1899, 1900, and 1903."

WHEREAS in pursuance of section 1 of the said Ordinances it was duly notified on January 6, 1911, that if no claim to the land commonly called or known as Weudakandemukalana, situate in the village of Kottamulla, in the Weuda korale of the Weudawili hatpattu of the Kurunegala District, in the North-Western Province, containing in extent 25 acres 2 roods and 35 perches, and shown as lot 4 in preliminary plan 1,089, and in the annexed diagram, was made to John Murray Davies, Special Officer appointed under section 28 of the said Ordinances, within the period of three months from the date specified in such notice, such land would be deemed the property of the Crown, and dealt with on account of the Crown (*vide* Notice No. 3,952):

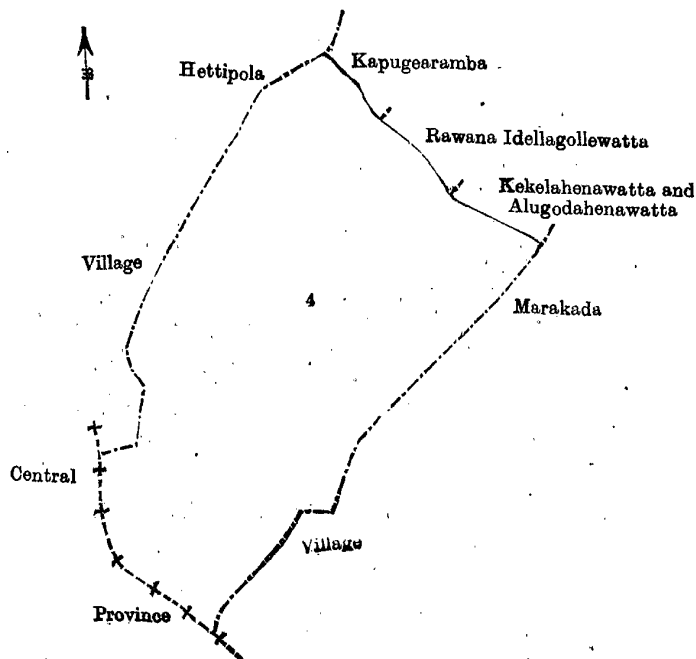
And whereas Rajaguru Mudiyansele Mutu Menika, made claim thereto, and whereas the said claimant has withdrawn her claim to the said land, I, John Murray Davies, Special Officer appointed under section 28 of the said Ordinances, under and by virtue of the powers vested in me that behalf by section 4 of the said Ordinances, do hereby, on March 30, 1912, order and declare under section 4, sub-section (1), of the said Ordinances, that the said land as more fully described herein below, is the property of the Crown.

*Description of the Land referred to.*

The land commonly called or known as Weudakandemukalana, situate in the village of Kottamulla, in the Weuda korale of the Weudawili hatpattu of the Kurunegala District, in the North-Western Province, containing in extent 25 acres 2 roods and 35 perches, shown as lot 4 in preliminary plan 1,089 and in the annexed diagram, and bounded as follows: on the north by the village limit of Hettipola, Kapugearamba claimed by Jenudeen and Buhar, Rawana Idellagollewatta claimed by D. A. Ahamath, Kekelohenawatta and Alugodahenawatta claimed by Jenudeen and Buhar; on the east by the village limit of Marakada; on the south by the village limit of Marakada, the boundary of the Central Province; on the west by the boundary of the Central Province, the village limit of Hettipola.

March 30, 1912.

J. M. DAVIES,  
Special Officer.



Surveyor-General's Office,  
Colombo, November 14, 1910.

Scale of 8 Chains to an Inch.

A. H. G. DAWSON,  
for Surveyor-General.

**Kurunegala S. O. No. 441.**

**Order under Section 4, Sub-section (1), of "The Waste Lands Ordinances of 1897, 1899, 1900, and 1903," declaring Lands to be Crown Property.**

In the matter of the lands commonly called or known as Kongahamulahena (road reservation), Dambuwegumukalana, situate in the village of Monarawila, in the Meda Pattu Korale West of the Katugampola hatpattu of the Kurunegala District, in the North-Western Province, and of "The Waste Lands Ordinances of 1897, 1899, 1900, and 1903."

THE notice required by section 1 of the said Ordinances having been duly published in manner prescribed by that section in respect of the above-named lands (*vide* Notice No. 4,252), and a claim having been made to the said lands by H. L. de Mel of Colombo, and the said claimant having been duly called upon by me by a notice in writing under section 4, sub-section (1) of the Ordinances, duly served upon him to produce before me the evidence and documents upon which he may rely in proof of his claim, and not having so appeared or produced such evidence and documents, I, Norman Albert Hampton, Special Officer appointed under section 28 of the said Ordinances, do hereby, on April 10, 1912, order and declare under section 4, sub-section (1), of the said Ordinances, that the said lands commonly called or known as Kongahamulahena (road reservation), Dambuwegumukalana, situate in the village of Monarawila, in the Meda Pattu Korale West of the Katugampola hatpattu of the Kurunegala District, in the North-Western Province, containing in extent 27 acres and 20 perches, and shown as lots 18½, 26, and 37 in preliminary plan 324, and in the annexed diagrams, and bounded as follows, are the property of the Crown.

*Description of the Lands referred to.*

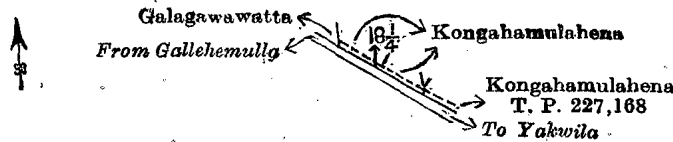
The following lots situated in the village of Monarawila, in the Meda Pattu Korale West of the Katugampola hatpattu of the Kurunegala District, in the North-Western Province, as described in the annexed diagrams:—

**I.—Preliminary plan 324.**

Situation: Monarawila village in Meda Pattu Korale West of Kurunegala District.

Lot.	Name of Land.	Extent, A. R. P.
18½	Kongahamulahena (road reservation)	0 0 15

and bounded as follows: on the north by Kongahamulahena claimed by Kiri Banda, Arachchi; on the east by Kongahamulahena (T. P. 227,168); on the south by the road from Yakwila to Gallehemulla; on the west by Galagawawatta sold by the Crown.



Surveyor-General's Office,  
Colombo, August 29, 1911.

Scale of 8 Chains to an Inch.

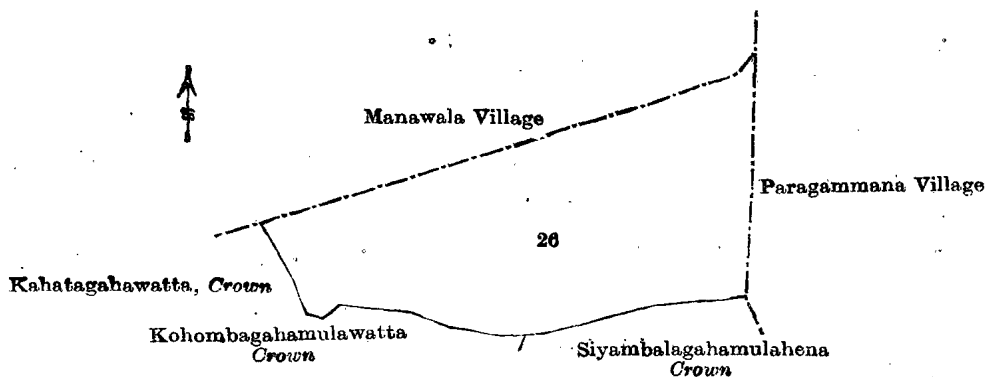
A. H. G. DAWSON,  
for Surveyor-General.

**II.—Preliminary plan 324.**

Situation: Monarawila village in Meda Pattu Korale West of Kurunegala District.

Lot.	Name of Land.	Extent, A. R. P.
26	Dambuwegumukalana	14 0 20

and bounded as follows: on the north by the village limit of Manawala; on the east by the village limit of Paragammana; on the south by Siyambalagahamulahena claimed by the Crown, Konhombagahamulawatta claimed by the Crown and now granted on certificate of quiet possession; on the west by Kahatagahawatta claimed by the Crown property.



Surveyor-General's Office,  
Colombo, August 29, 1911.

Scale of 8 Chains to an Inch.

A. H. G. DAWSON,  
for Surveyor-General.

**III.—Preliminary plan 324.**

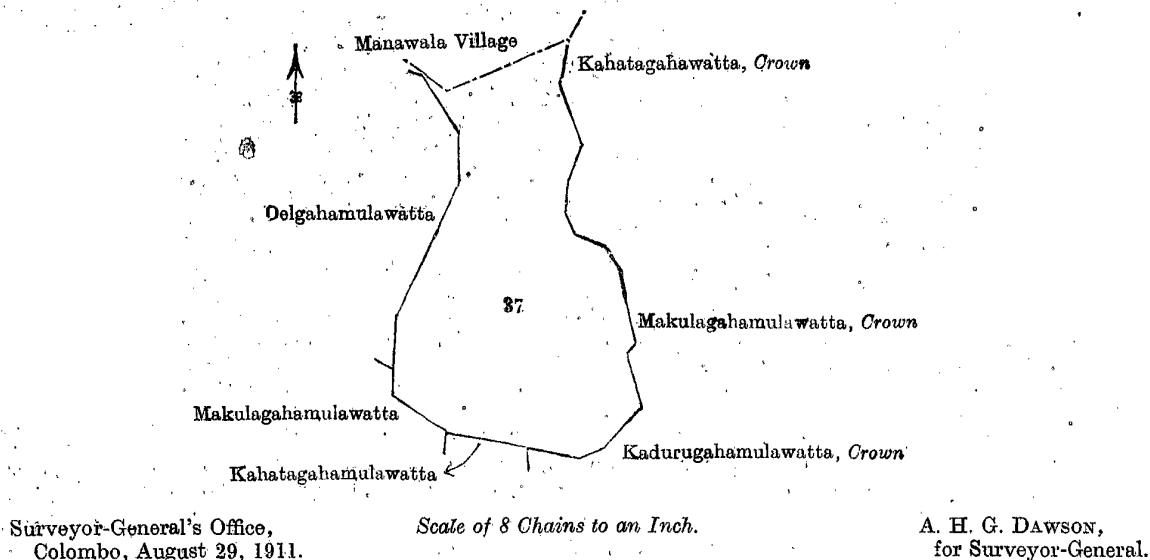
Situation: Monarawila village in Meda Pattu Korale West of Kurunegala District.

Lot.	Name of Land.	Extent, A. R. P.
37	Dambuwegumukalana	12 3 25

and bounded as follows: on the north by the village limit of Manawala; on the east by Kahatagahawatta claimed by the Crown, Makulagahamulawatta claimed by the Crown and now granted on certificate of quiet possession; on the south by Kadurugahamulawatta claimed by the Crown, Kahatagahamulawatta claimed by Kiri Banda, Gan-Arachchi, Makulagahamulawatta sold by the Crown; on the west by Makulagahamulawatta sold by the Crown, Delgahamulawatta sold by the Crown.

April 10, 1912.

N. A. HAMPTON,  
Special Officer.



### Kurunegala S. O. No. 442.

Order under Section 4, Sub-section (1), of "The Waste Lands Ordinances of 1897, 1899, 1900, and 1903," declaring Lands to be Crown Property.

In the matter of the lands commonly called or known as Gurunnehelagedalupotahena, &c., situate in the village of Alutgama, in the Mahagalboda Egoda korale of the Hiriyala hatpattu of the Kurunegala District, in the North-Western Province, and of "The Waste Lands Ordinances of 1897, 1899, 1900, and 1903."

WHEREAS in pursuance of section 1 of the said Ordinances it was duly notified on the February 25, 1910, that if no claim to the lands commonly called or known as Gurunnehelagedalupotahena, &c., situate in the village of Alutgama, in the Mahagalboda Egoda korale of the Hiriyala hatpattu of the Kurunegala District, in the North-Western Province, containing in extent 5 acres 1 rood and 16 perches and shown as lots O 1039 $\frac{1}{2}$ , O 1039 $b$ , O 1039 $c$ , O 1039 $d$ , O 1039 $e$ , O 1039 $f$ , O 1039 $g$ , O 1039 $h$ , in preliminary plan 2,027, as described in the annexed diagrams, within the period of three months from the date specified in such notice, such lands would be declared the property of the Crown, and dealt with on account of the Crown (*vide* Notice No. 3,713):

And whereas Tiruvalanganayagam Sapapathy made claim thereto, and whereas the said claimant have withdrawn his claim to the said lands, I, John Murray Davies, Special Officer appointed under section 28 of the said Ordinances under and by virtue of the powers vested in me in that behalf by section 4 of the said Ordinances, do hereby, on April 19, 1912, order and declare under section 4, sub-section (1), of the said Ordinances, that the said lands, as more fully described herein below, are the property of the Crown.

#### Description of the Lands referred to.

The following lots situated in the village of Alutgama, in the Mahagalboda Egoda korale of the Hiriyala hatpattu of the Kurunegala District.

#### I.—Preliminary plan 2,027.

Situation: Alutgama village in Mahagalboda Egoda korale of Hiriyala hatpattu of Kurunegala District.

Lot.	Name of Land.	Extent, A. R. P.
O 1039 $\frac{1}{2}$	Gurunnehelagedalupothena (road)	0 3 24
O 1039 $b$	Gurunnehelagedalupotahena (reservation for road)	1 1 33
O 1039 $c$	Do. (new road)	0 1 1
O 1039 $d$	Wana-ela	0 2 4
O 1039 $e$	Gurunnehelagedalupotahena (new road)	0 0 11
O 1039 $f$	Gurunnehelagedalupotahena (reservation for road and ela)	0 3 31
		4 0 24

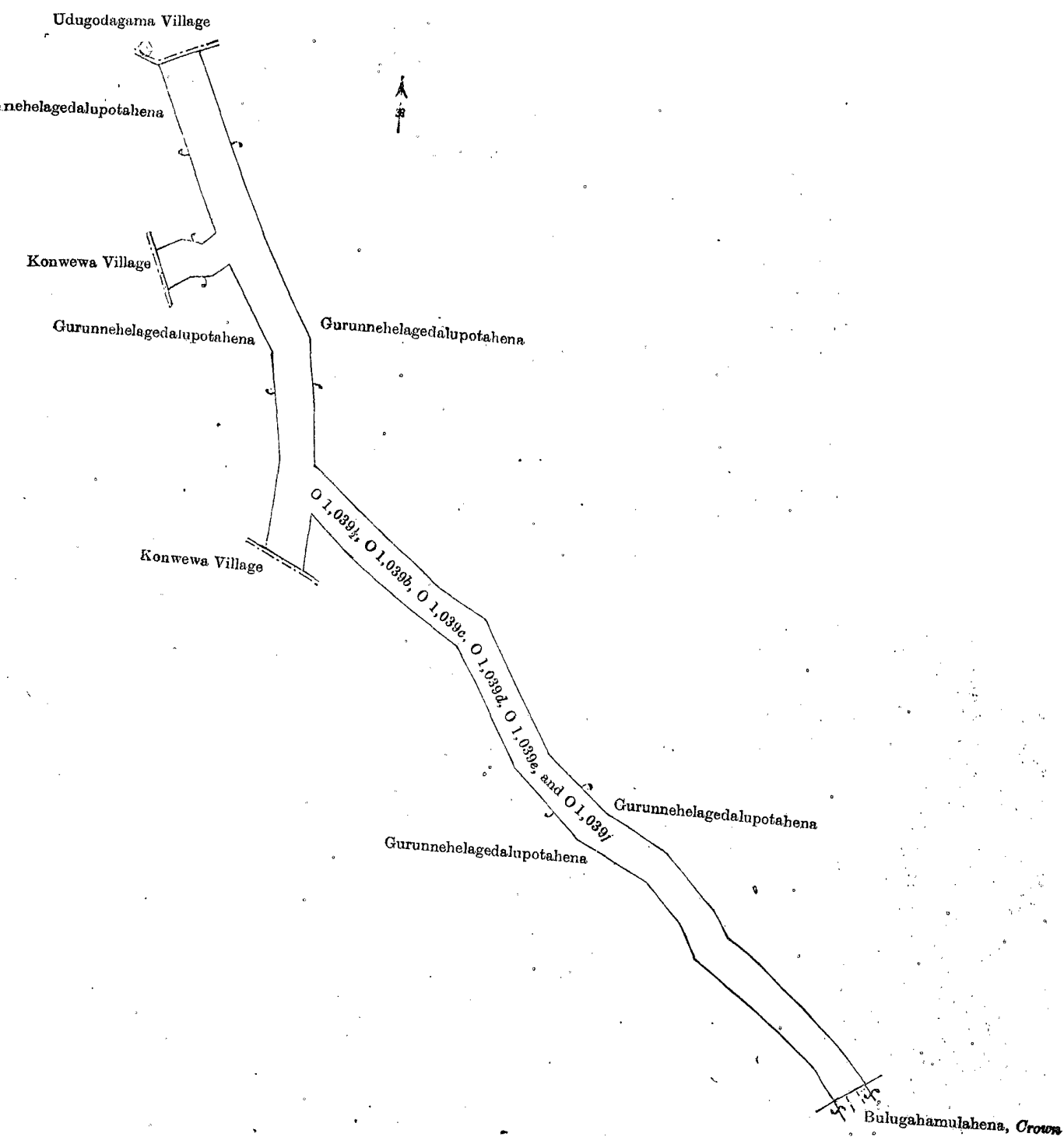
and bounded as follows: on the north by the village limit of Udugodagama, Gurunnehelagedalupothena sold under the Waste Lands Ordinances to T. Sapapathy; on the east by Gurunnehelagedalupothena sold under the Waste Lands Ordinances to T. Sapapathy; on the south by Bulugahamulahena declared to be Crown property under the Waste Lands Ordinances, Gurunnehelagedalupothena sold under the Waste Lands Ordinances to T. Sapapathy, the village limit of Konwewa; on the west by Gurunnehelagedalupotahena sold under Waste Lands Ordinances to T. Sapapathy, the village limit of Konwewa, Gurunnehelagedalupotahena sold under the Waste Lands Ordinances to T. Sapapathy.

[For Diagram see page 505.]

#### II.—Preliminary plan 2,027.

Situation: Alutgama village in Mahagalboda Egoda korale of Hiriyala hatpattu of Kurunegala District.

Lot.	Name of Land.	Extent, A. R. P.
O 1039 $g$	Wana-ela	0 1 20
O 1039 $h$	Gurunnehelagedalupotahena (reservation for ela)	0 3 12
		1 0 32



Scale of 4 Chains to an Inch.

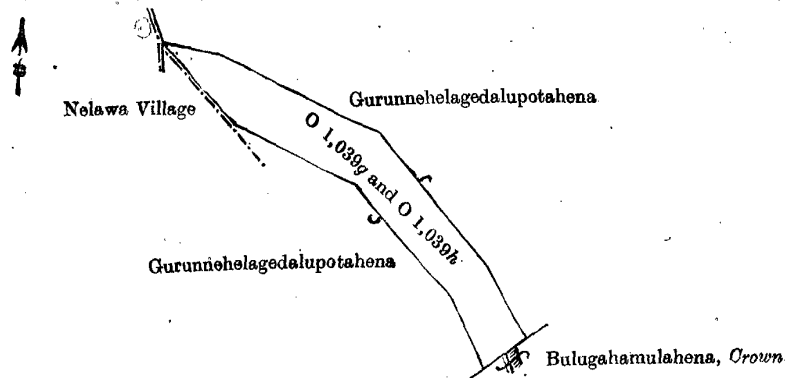
Surveyor-General's Office  
Colombo, March 23, 1912.

A. H. G. DAWSON,  
for Surveyor-General.

and bounded as follows: on the north and east by Gurunnehelagedalupothena sold under the Waste Lands Ordinances to T. Sapapathy; on the south by Bulugahamulahena, decayed Crown under the Waste Lands Ordinances; on the west by Gurunnehelagedalupothena sold under the Waste Lands Ordinances to T. Sapapathy, the village limit of Nelawa.

April 19, 1912.

J. M. DAVIES,  
Special Officer.



Surveyor-General's Office,  
Colombo, March 28, 1912.

Scale of 4 Chains to an Inch.

A. J. WICKWAR,  
for Surveyor-General.