

Ceylon Government Gazette

Published by Authority.

No. 6,509 — FRIDAY, JUNE 21, 1912.

PART I.—General: Minutes, Proclamations, Appointments, and General Government Notifications.

PART II.—Legal and Judicial.

PART III.—Provincial Administration.

PART IV.—Land Settlement.

PART V.—Mercantile, Marine, Municipal, Local, &c.

Separate paging is given to each Part in order that it may be filed separately.

Part IV.—Land Settlement.

	PAGE		PAGE
Preliminary Notices	.. 539	Final Orders	.. 547

PRELIMINARY NOTICES.

Kurunegala Notice No. 4,441.

Notice under "The Waste Lands Ordinances of 1897, 1899, 1900, and 1903."

TAKE notice that unless within three months from June 21, 1912, the persons, if any, who claim any interest in the lands hereinafter mentioned or in any one or more of such lands or to some interest therein make claim in person or in writing to the said lands or any or them or to some interest therein to J. M. Davies, Esq., Special Officer appointed under section 28 of "The Waste Lands Ordinances of 1897, 1899, 1900, and 1903," at his office at Fort, Colombo:

Such Special Officer, in pursuance of the powers vested in him by the said Ordinances, will declare by writing under his hand that the said lands or such of them, as to which no claim has been made, are the property of the Crown.

J. M. DAVIES,
Special Officer.

Description of the Lands referred to.

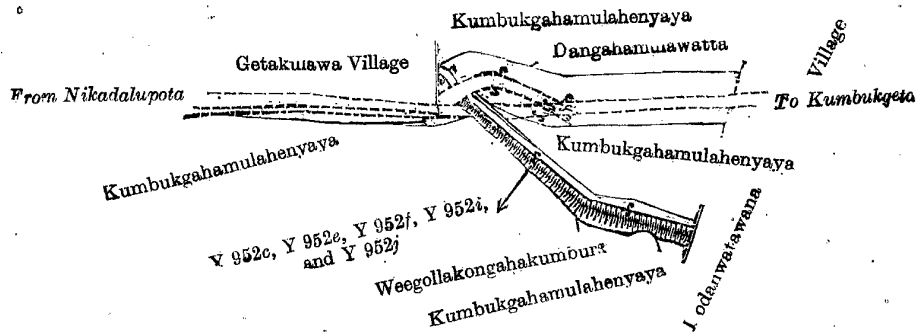
The following lots situated in the village of Hiripitiya, in the Mahagalboda Egoda korale of the Hiriyala hatpattu of the Kurunegala District, in the North-Western Province, as described in the annexed diagrams:—

I.—Preliminary plan 1,966.

Situation: Hiripitiya village in Mahagalboda Egoda korale of Kurunegala District.

Lot.	Name of Land.	Extent, A. R. P.
Y 952c ..	Dangahamulahena (reservation for road) ..	0 1 36
Y 952e ..	Alutpara (new road) ..	0 0 2
Y 952f ..	Wana-ela (channel and bund) ..	0 1 9
Y 952i ..	Kumbukgahamulahenyaya (reservation for road) ..	0 0 18
Y 952j ..	Wana-ela (irrigation channel) ..	0 0 1
		0 3 26

and bounded as follows: on the north by Kumbukgahamulahenyaya claimed by A. Appuhamy and another, Dangahamulahatta claimed by ditto; on the east by the village limit of Dodanwatawana, the road from Kumbukgeta to Nikadalu-pota, Kumbukgahamulahenyaya claimed by A. Appuhamy and another; the village limit of Dodanwatawana; on the south by Kumbukgahamulahenyaya claimed by A. Appuhamy and another, Weegollakongahakumbura claimed by ditto, Kumbukgahamulahenyaya claimed by ditto; on the west by the road from Nikadalu-pota to Kumbukgeta, the village limit of Getakulawa.



Surveyor-General's Office,
Colombo, March 13, 1912.

Scale of 4 Chains to an Inch.

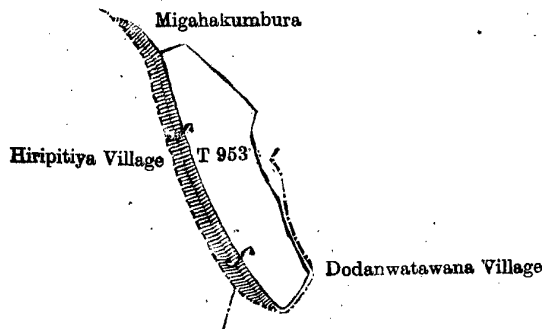
A. J. WICKWAR,
for Surveyor-General.

II.—Preliminary plan 1,966.

Situation : Hiripitiya village in Mahagalboda Egoda korale of Kurunegala District.

Lot.	Name of Land.	Extent, A. R. P.
T 953	Dangahawelawewa (tank)	1 0 2

and bounded as follows : on the north by Migahakumbura claimed by Adikari Mudiyansele Appuhamy Arachchi ; on the east by Migahakumbura claimed by Adikari Mudiyansele Appuhamy Arachchi, the village limit of Dodanwatawana ; on the south by the village limit of Dodanwatawana ; on the west by the village limit of Hiripitiya.



Scale of 4 Chains to an Inch.

Surveyor-General's Office,
Colombo, March 13, 1912.

A. J. WICKWAR,
for Surveyor-General.

Kurunegala S. O. 48—1912.

Kurunegala Notice No. 4,442.

Notice under "The Waste Lands Ordinances of 1897, 1899, 1900, and 1903."

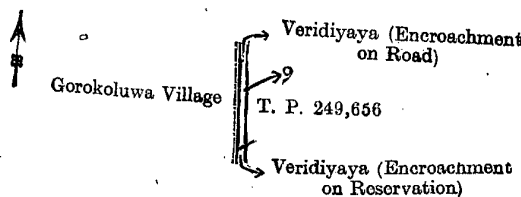
TAKE notice that unless within three months from June 21, 1912, the persons, if any, who claim any interest in the land hereinafter mentioned make claim in person or in writing to the said land or to some interest therein to J. M. Davies, Esq., Special Officer appointed under section 28 of "The Waste Lands Ordinances of 1897, 1899, 1900, and 1903," at his office at Fort, Colombo :

Such Special Officer, in pursuance of the powers vested in him by the said Ordinances, will declare by writing under his hand that the land, to which no claim has been made, is the property of the Crown.

J. M. DAVIES,
Special Officer.

Description of the Land referred to.

The land commonly called or known as Veridiyaya (reservation), situated in the village of Elibichchiya, in the Meda Pattu Korale East of the Katugampola hatpattu of the Kurunegala District, in the North-Western Province, containing in extent 22 perches, and shown as lot 9 in preliminary plan 356, and in the annexed diagram, and bounded as follows : on the north by Veridiyaya (encroachment on road) claimed by the owner of T. P. 249,656 ; on the east by T. P. 249,656 ; on the south by Veridiyaya (encroachment on reservation) claimed by the owner of T. P. 147,336 ; on the west by the village limit of Gorakoluwa.



Scale of 8 Chains to an Inch.

Surveyor-General's Office,
Colombo, May 18, 1912.

A. H. G. DAWSON,
for Surveyor-General.

Kurunegala S. O. 49—1912.

Kurunegala Notice No. 4,443.**Notice under "The Waste Lands Ordinances of 1897, 1899, 1900, and 1903."**

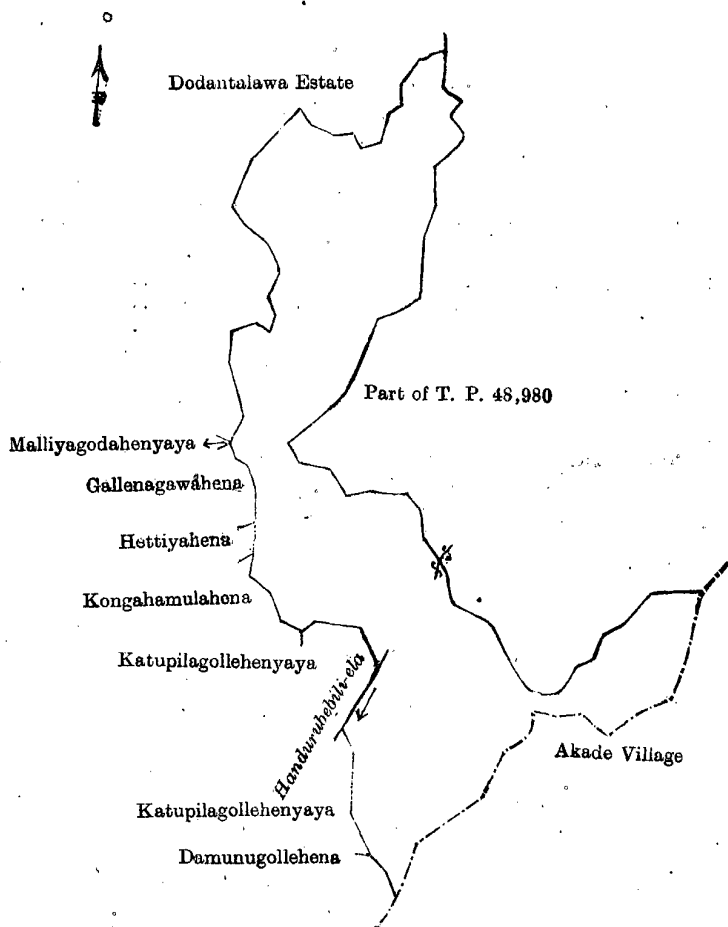
TAKE notice that unless within three months from June 21, 1912, the persons, if any, who claim any interest in the land hereinafter mentioned make claim in person or in writing to the said land or to some interest therein to J. M. Davies, Esq., Special Officer appointed under section 28 of "The Waste Lands Ordinances of 1897, 1899, 1900, and 1903," at his office at Fort, Colombo:

Such Special Officer, in pursuance of the powers vested in him by the said Ordinances, will declare by writing under his hand that the land, to which no claim has been made, is the property of the Crown.

J. M. DAVIES,
Special Officer.

Description of the Land referred to.

The land commonly called or known as Dodantalawamukalana, situated in the village of Pallemarakada, in the Weuda korale of the Weudawili hatpattu of the Kurunegala District, in the North-Western Province, containing in extent 23 acres 1 rood and 6 perches, and shown as lot 2 in preliminary plan 1,097, and in the annexed diagram, and bounded as follows: on the north by the Dodantalawa estate claimed by the heirs of Attygalle Mudaliyar; on the east by part of T. P. 48,980, the village limit of Akade; on the south by the village limit of Akade; on the west by Damunugollehena claimed by Wijayasinghe, Katupilagollehenyaya claimed by ditto, the Handurubebili-ela, Katupilagollehenyaya claimed by Wijayasinghe, Kongahamulahena claimed by M. Moluwa and another, Hettiyahena claimed by Ebrahim Saibu and another, Gallenagawahena claimed by N. D. S. Silva, Malliyagodahenyaya claimed by ditto and another, Dodantalawa estate claimed by the heirs of Attygalle Mudaliyar.



Scale of 8 Chains to an Inch.

Surveyor-General's Office,
Colombo, May 18, 1912.

Kurunegala S. O. 50—1912.

A. H. G. DAWSON,
for Surveyor-General.

Kurunegala Notice No. 4,444.**Notice under "The Waste Lands Ordinances of 1897, 1899, 1900, and 1903."**

TAKE notice that unless within three months from June 21, 1912, the persons, if any, who claim any interest in the lands hereinafter mentioned or in any one or more of such lands or to some interest therein make claim in person or in writing to the said lands or any of them or to some interest therein to J. M. Davies, Esq., Special Officer appointed under section 28 of "The Waste Lands Ordinances of 1897, 1899, 1900, and 1903," at his office at Fort, Colombo:

Such Special Officer, in pursuance of the powers vested in him by the said Ordinances, will declare by writing under his hand that the said lands or such of them, as to which no claim has been made, are the property of the Crown.

J. M. DAVIES,
Special Officer.

Description of the Lands referred to.

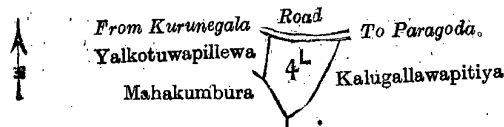
The following lots situated in the village of Pallegama, in the Weuda korale of the Weudawili hatpattu of the Kurunegala District, in the North-Western Province, as described in the annexed diagrams:—

I.—Preliminary plan 1,100.

Situation: Pallegama village in Weuda korale of Kurunegala District.

Lot.	Name of Land.	Extent, A. R. P.
4L	Minipitiya (cemetery)	0 3 1

and bounded as follows: on the north by the road from Kurunegala to Paragoda; on the east by Kalugallawapitiya claimed by Wijekon Mudiyansele Sitangirala; on the south by Kalugallawapitiya claimed by Wijekon Mudiyansele Sitangirala, Mahakumbura claimed by Dewagiri Mudiyansele Palugasala Appuhamy and others; on the west by Mahakumbura claimed by Dewagiri Mudiyansele Palugasala Appuhamy and others, Yalkotuwapillewa claimed by Dewagiri Mudiyansele PUNCHIRALA.



Surveyor-General's Office,
Colombo, April 26, 1912.

Scale of 8 Chains to an Inch.

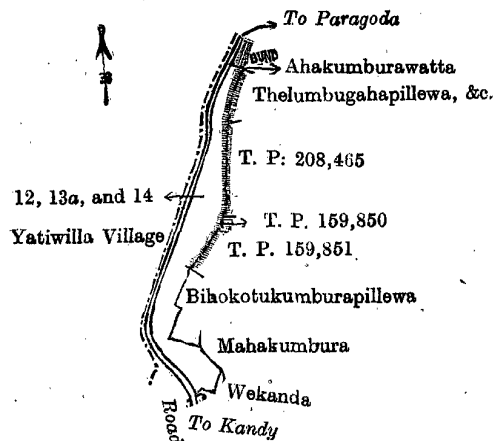
A. H. G. DAWSON,
for Surveyor-General.

II.—Preliminary plan 1,100.

Situation: Pallegama village in Weuda korale of Kurunegala District.

Lot.	Name of Land.	Extent, A. R. P.
12	Minipitiya (cemetery)	1 0 5
13a	School premises	0 0 24
14	Boghamulamukalana	0 1 22
		1 2 11

and bounded as follows: on the north by the village limit of Yatiwilla, the road from Kandy to Paragoda, Ahakumburawatta claimed by Mutukuda Arachchige Bechchi Nona Dias; on the east by Thelumbugahapillewa, &c., claimed by Dewagiri Mudiyansele Appuhamy and others, T. Ps. 208,465, 159,850, 159,851, Bihokotukumburapillewa claimed by Wijekon Mudiyansele Sethungerala and others, Mahakumbura claimed by Dewagiri Mudiyansele Palugasala Appuhamy and others, Wekanda claimed by the heirs of Ahamath Rahaman Tuan; on the south by the road from Paragoda to Kandy; on the west by the village limit of Yatiwilla (the road from Kandy to Paragoda).



Surveyor-General's Office,
Colombo, April 26, 1912.

Scale of 8 Chains to an Inch.

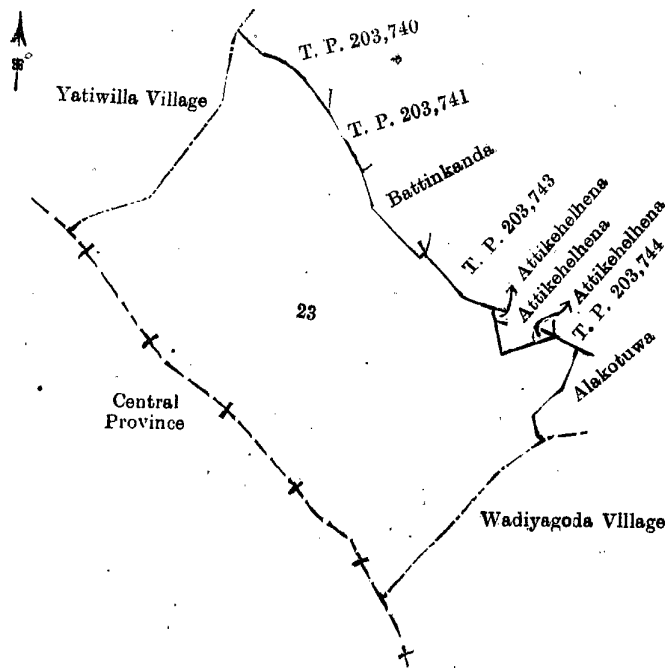
A. H. G. DAWSON,
for Surveyor-General.

III.—Preliminary plan 1,100.

Situation: Pallegama village in Weuda korale of Kurunegala District.

Lot.	Name of Land.	Extent, A. R. P.
23	Weudamukalana	23 1 35

and bounded as follows: on the north by T. Ps. 203,740, 203,741, Battinkanda claimed by Davith Appu, T. P. 203,743, Attikehelhena claimed by Latarala Ranhami and others, T. P. 203,744; on the east by Alakotuwa claimed by Narasinghe Mudiyansele Suddahamy Banda, the village limit of Wadiyagoda; on the south by the Province limit of Central Province; on the west by the Province limit of Central Province, the village limit of Yatiwilla.



Surveyor-General's Office,
Colombo, April 26, 1912.

Scale of 8 Chains to an Inch.

A. H. G. DAWSON,
for Surveyor-General.

Kurunegala Notice No. 4,445.

Notice under "The Waste Lands Ordinances of 1897, 1899, 1900, and 1903."

TAKE notice that unless within three months from June 21, 1912, the persons, if any, who claim any interest in the lands hereinafter mentioned or in any one or more of such lands or to some interest therein make claim in person or in writing to the said lands or any of them or to some interest therein to J. M. Davies, Esq., Special Officer appointed under section 28 of "The Waste Lands Ordinances of 1897, 1899, 1900, and 1903," at his office at Fort, Colombo :

Such Special Officer, in pursuance of the powers vested in him by the said Ordinances, will declare by writing under his hand that the said lands or such of them, as to which no claim has been made, are the property of the Crown.

J. M. DAVIES,
Special Officer.

Description of the Lands referred to.

The following lots situated in the village of Getakulawa, in the Mahagalboda Egoda korale of the Hiriyala hatpattu of the Kurunegala District, in the North-Western Province, as described in the annexed diagram :—

Preliminary plan 1,970.

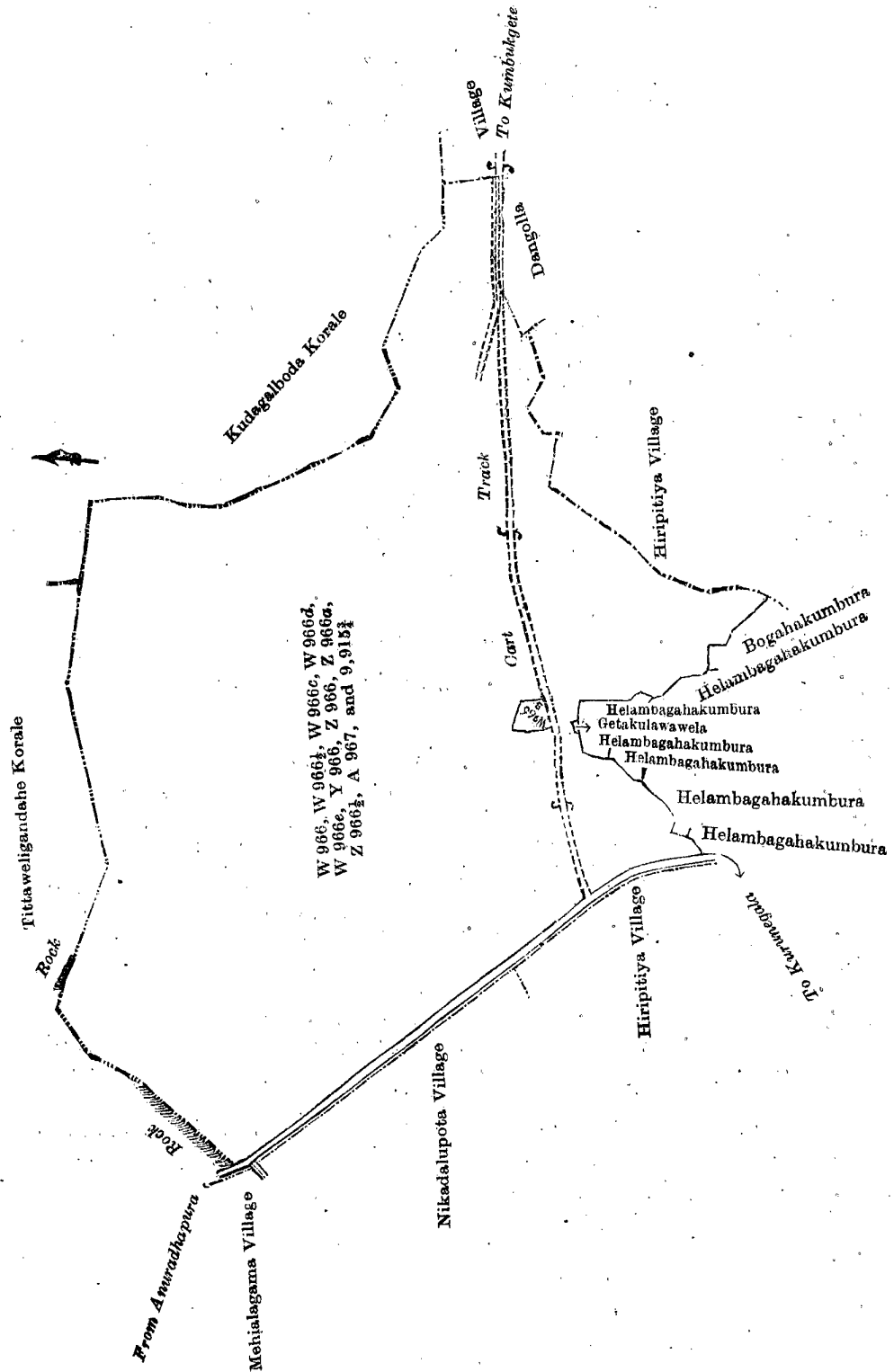
Situation : Getakulawa village in Mahagalboda Egoda korale of Kurunegala District.

Lot.	Name of Land.	Extent, A. R. P.
W 966	Kumbukgahamulahenyaya	55 1 29
W 966½	Helambagahamulawewa (tank)	0 0 20
W 966c	Uyangolla-ela (irrigation channel)	0 1 33
W 966d	Do. (do.)	0 0 17
W 966e	Malasanagala (rock)	0 0 3
Y 966	Gelakutawewewa (tank)	1 2 35
Z 966	Parabodahenyaya	17 3 35
Z 966a	Uyangolla-ela (irrigation channel)	0 0 22
Z 966½	Malasanagala (rock)	0 1 33
A 967	Migahamulahenyaya	6 1 10
9915¾	Pitagala (rock)	0 1 4
		83 0 1

and bounded as follows : on the north by the boundary of the Tittaweligandahe korale, the boundary of Kudagalboda korale ; on the east by the boundary of Kudagalboda korale ; on the south by the village limit of Dangolla, the village limit of Hiripitiya, Bogahakumbura claimed by Jayasundara Mudiyansele Joseph Jayasundara, Helambagahakumbura claimed by Ungurallage Ukku Banda and others, Helambagahakumbura claimed by Adikari Mudiyansele Appuhami Arachchi and another, Getakulawawela claimed by A. Panchirala and another, Helambagahakumbura claimed by Adikari Mudiyansele Appuhami Arachchi and another, Helambagahakumbura claimed by Ungurallage Ukku Banda and others, Helambagahakumbura claimed by Adikari Mudiyansele Kiri Banda Arachchi and another, Helambagahakumbura claimed by Mudiyansele Banda and another ; on the west by the village limit of Hiripitiya, the village limit of Nikadalupota, the village limit of Mehialagama.

NOTE.—The following lot lying within the above boundaries is excluded from this notice, and its acreage of 1 rood is not included in the acreage of 83 acres and 1 perch given above :—

Lot.	Name of Land.	Extent, A. R. P.
W966b	Getakulawawela	0 1 0
		D 2



Surveyor-General's Office,
Colombo, March 7, 1912.

Scale of 8 Chains to an Inch.

Kurunegala S. O. 52—1912.

A. J. WICKWAR,
for Surveyor-General.

Galle Notice No. 4,446.

Notice under "The Waste Lands Ordinances of 1897, 1899, 1900, and 1903."

TAKE notice that unless within three months from June 21, 1912, the persons, if any, who claim any interest in the lands hereinafter mentioned or in any one or more of such lands or to some interest therein make claim in person or in writing to the said lands or any of them or to some interest therein to H. C. Toller, Esq., Special Officer appointed under section 28 of "The Waste Lands Ordinances of 1897, 1899, 1900, and 1903," at his office at Fort, Colombo;

Such Special Officer, in pursuance of the powers vested in him by the said Ordinances, will declare by writing under his hand that the said lands or such of them, as to which no claim has been made, are the property of the Crown.

H. C. TOLLER,
Special Officer.

Description of the Lands referred to.

The following lots situated in the village of Welandawa, in the Talpe pattu of the Galle District, in the Southern Province, as described in the annexed diagram:—

Preliminary plan 568.

Situation: Welandawa village in Talpe pattu of Galle District.

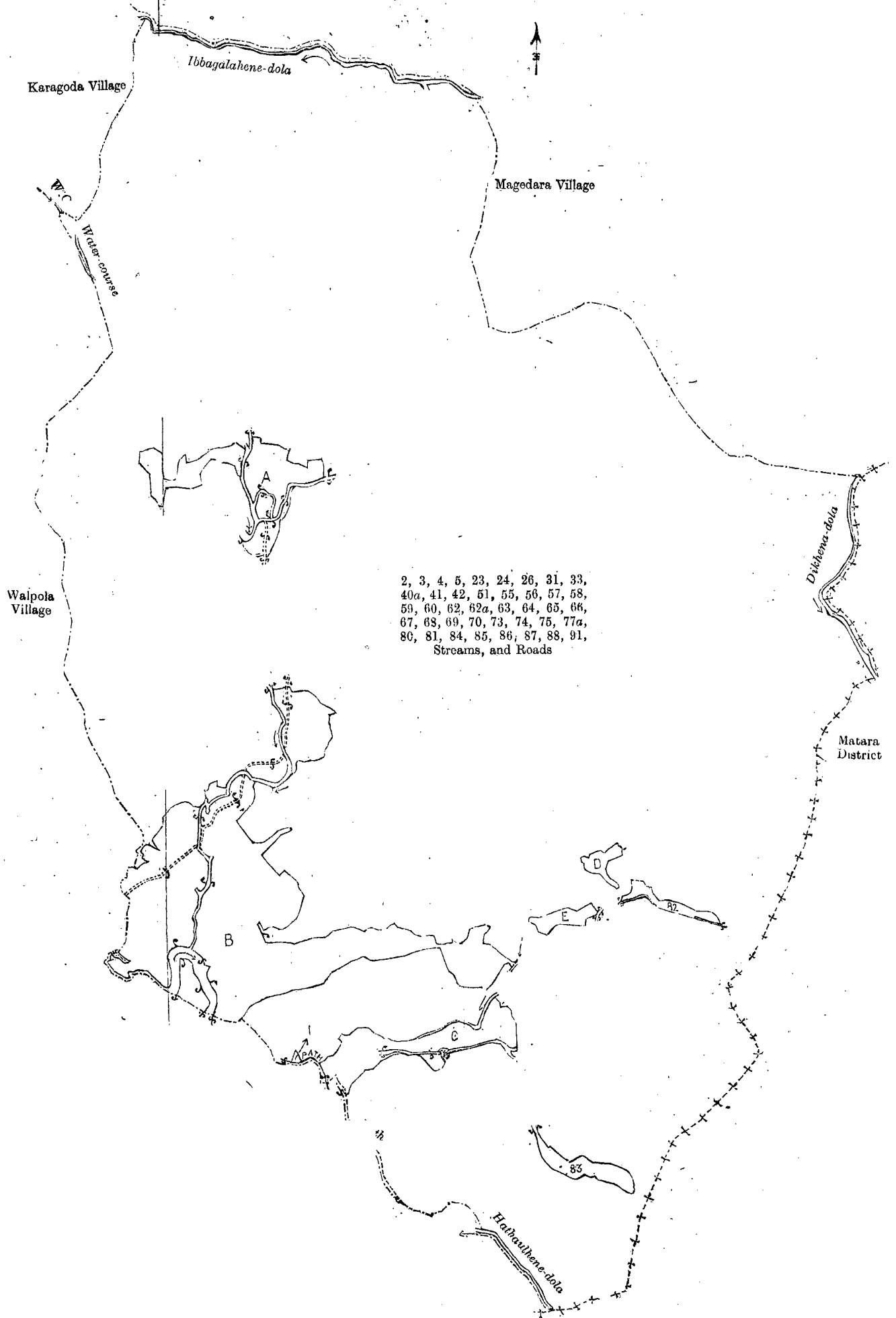
Lot.	Name of Land.	Extent, A. R. P.	Lot.	Name of Land.	Extent, A. R. P.
2	Yatiniyarawatta	0 0 8	62	Hunnahenedeniya	0 2 25
3	Do.	0 0 8	62a	Galpotehenedeniya	0 2 5
4	Do.	0 0 11	63	Galpotehene-punchideniya	0 1 23
5	Wawulketagodamukalana, Yatiniyaragoda, Walupathirigoda, Nidanwalagodadolamukalana, Thirivanahenegoda, Dambemulakumbura, Ibbagalahenedolemukalana, Pamikumburegoda, Hathaulhena, &c.	1,050 0 0	64	Mathuwelandaweudumulla	0 0 39
23	Wawulketagoda <i>alias</i> Balagalgoda	0 1 0	65	Arakamuladeniya	0 1 33
24	Wawulketagoda <i>alias</i> Balagalgoda <i>alias</i> Godellagewatta	0 0 5	66	Do.	0 2 18
26	Balagegalangedeniya <i>alias</i> Wawulketamukalanadeniya	0 0 32	67	Walupathirigoda, Walupathirigoda-batalakoruwa	0 2 11
31	Helambagahaokanda	0 0 35	68	Andanagalalangadeniya	0 0 25
33	Arachchigedeniyewu-wattedeniya	0 0 7	69	Lindalangadeniyaokanda	0 0 28
40a	Kerendeniya	0 2 9	70	Buriyawattedeniya	0 1 25
41	Tiruwanahenedeniya	0 2 28	73	Elagawakumbura	0 1 5
42	Tiruwanahena	3 2 3	74	Naranwelagoda	2 1 33
51	Daha-atahauhena	8 1 27	75	Puwakliyaddedeniya	0 2 12
55	Do.	0 1 28	77a	Ambagahawatte-kumbura	0 2 0
56	Badungalahenedeniya	0 3 16	80	Wewekumbura-addaradeniya	0 0 25
57	Werellahenedeniya	0 3 5	81	Wewedeniya	2 1 21
58	Kumbukarahenedeniya	0 2 5	84	Hathhaulhena	5 0 25
59	Ibbagalapaladeniya	0 1 14	85	Hathhaulhenedadeniya	0 1 18
60	Ilumbedeniya	0 1 19	86	Hathhaulhene-punchideniya	0 0 23
			87	Kudawitadeniya	0 1 18
			88	Paragahaduwehena	0 0 7
			91	Deniyekumbureudumulla	0 0 26
				Streams	14 1 0
				Roads	0 2 16
					1,099 0 1

and bounded as follows: on the north by the village limit of Magedera; on the east by the village limit of Magedera, the boundary of the Matara District; on the south by the boundary of the Matara District, the village limit of Walpola; on the west by the village limit of Walpola, the village limit of Karagoda.

NOTE.—The following lots lying within the above boundaries are excluded from this notice, and their aggregate acreage of 102 acres 2 roods and 25 perches is not included in the acreage of 1,099 acres and 1 perch given above:—

Preliminary plan 568.

Lot.	Name of Land.	Extent, A. R. P.	Lot.	Name of Land.	Extent, A. R. P.
A 43	Weralugahawatteowita	0 2 28	B 20	Dalukgahagoda	0 0 4
A 44	Weralugahawatta	0 3 17	B 21	Badalwatta	0 0 8
A 45	Imbulgaskoratuwa	0 3 1	B 22	Godellagewatta (T. P. 238,820)	0 1 29
A 46	Delgahakoratuwa	0 0 2	B 25	Galagawakoratuwa	0 0 5
A 47	Ilumbekumbura	5 1 30	B 27	Bassanawattedeniya	0 0 31
A 48	Jambugahawatta	0 1 25	B 28	Pilunowitewatta	0 1 16
A 49	Ilumbewatta	1 0 4	B 29	Kossalaketiyewatta, Walupathirigoda	1 0 35
A 50	Daha-atahauhena	0 3 10	B 30	Helambagahaokanda	0 1 39
A 52	Ilumbedeniya	0 0 10	B 32	Kossalaketiyewatta	1 0 30
A 53	T. P. 235,597	2 1 27	B 34	Pitadeniyewatta	0 2 7
A 54	Ilumbedeniya	0 0 4	B 35	Pitadeniyewatta	1 0 25
A 61	Pengirikoratuwa	0 1 27	B 36	Balappalla	0 3 20
B 6	Narangahakumbura, Muttettuwa, Pinunowita, Koholana, Yatiniyara, Walupathiriwila, Kekunagahadeniya, Badalgedeniya, Galagawaliyadda, Lindalanga-liyadda	26 2 30	B 37	Mathuwelandewatta	0 3 37
B 7	Walupathirigodella <i>alias</i> Ambagahagodella	0 0 23	B 38	Mathuwelandawekumbura	3 0 30
B 8	Gommallakumbura (T. P. 125,742)	3 0 22	B 39	Peragasokanda (T. P. 120,088)	0 1 22
B 9	Welandaweowita	1 3 15	B 40	Waragasokanda	0 1 14
B 10	Meddeduwa	1 3 22	B 71	Naranwelawatta	1 2 21
B 11	Godapitawatta (T. P. 125,741)	5 3 14	B 72	Do.	2 1 4
B 12	Godapitawatta	0 0 2	C 89	Pareikumbura, Ihaladeniya	9 0 31
B 13	Do.	1 0 13	C 90	Deniyeokanda	0 0 12
B 14	Do.	0 0 1	C 92	Godellawatta	1 1 6
B 15	Godellagawawatta, Gamagewatta	5 0 12	D 78	Wewakumbura-addarawatta	0 1 5
B 16	Potuliyadda	1 1 10	D 79	Wewakumbura	1 0 27
B 17	Galagawakumbura (T. P. 116,001)	1 0 6	E 76	Gedara-addarakumbura	1 1 30
B 18	Pinnawatta, &c.	5 1 25	E 77	Ambagahawatta	0 1 9
B 19	Dalukgahagoda <i>alias</i> Walupathirigoda (T. Ps. 185,586 and 185,587)	2 0 25	1	Yatiniyarawatta (T. P. 244,232)	0 0 26
			82	Midellaketiyekumbura	1 3 5
			83	Hathhaulhenedeniya (T. P. 228,972)	3 0 12
					102 2 25



Hambantota Notice No. 4,447.

Notice under "The Waste Lands Ordinances of 1897, 1899, 1900, and 1903."

TAKE notice that unless within three months from June 21, 1912, the persons, if any, who claim any interest in the lands hereinafter mentioned or in any one or more of such lands make claim in person or in writing to the said lands or any of them or to some interest therein to W. E. Wait, Esq., Special Officer appointed under section 28 of "The Waste Lands Ordinances of 1897, 1899, 1900, and 1903," at his office at Fort, Colombo:

Such Special Officer, in pursuance of the powers vested in him by the said Ordinances, will declare by writing under his hand that the said lands or such of them, as to which no claim has been made, are the property of the Crown.

W. E. WAIT,
Special Officer.

Description of the Lands referred to.


The following lots situated in the village of Nakulugamuwa, in the West Giruwa pattu of the Hambantota District, in the Southern Province, as described in the annexed diagrams:—

I.—Preliminary plan 302.

Situation: Nakulugamuwa village in West Giruwa pattu of Hambantota District.

Lot.	Name of Land.	Extent, A. R. P.
264a	Kongahawatta	0 2 4

and bounded as follows: on the north, east, and south by Kongahawatta claimed by Don Abraham Dissanayaka and another; on the west by the road from Matara to Tangalla.



Surveyor-General's Office,
Colombo, May 11, 1912.

Scale of 8 Chains to an Inch.

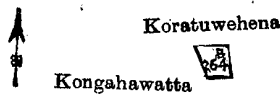
A. H. G. DAWSON,
for Surveyor-General.

II.—Preliminary plan 302.

Situation: Nakulugamuwa village in West Giruwa pattu of Hambantota District.

Lot.	Name of Land.	Extent, A. R. P.
264b	Homaduruwagahawatta	0 0 28

and bounded as follows: on the north and east by Koratuwehena claimed by Kalasgamage Don Bastian and others; on the south and west by Kongahawatta claimed by Don Abraham Dissanayaka and another.



Surveyor-General's Office,
Colombo, May 11, 1912.

Scale of 8 Chains to an Inch.

A. H. G. DAWSON,
for Surveyor-General.

Hambantota S. O. 26—1912.

FINAL ORDERS.**Matara S. O. No. 1,593.**

Order under Section 2 of "The Waste Lands Ordinances of 1897, 1899, 1900, and 1903,"
declaring Land to be Crown Property.

In the matter of the land commonly called or known as Nariyamullehena (stream reservation), situate in the village of Ganhela, in the Weligam korale of the Matara District, in the Southern Province, and of "The Waste Lands Ordinances of 1897, 1899, 1900, and 1903."

THE notice required by section 1 of "The Waste Lands Ordinances of 1897, 1899, 1900, and 1903," having been duly published in manner prescribed by that section in respect of the above-named land (*vide* Notice No. 4,247), and no claim having been made to the said land or to any interest therein within the period of three months from the date specified in the said notice, I, Frederick Lewis, Special Officer appointed under section 28 of the said Ordinances, under and by virtue of the powers vested in me in that behalf by section 2 of the said Ordinances, do hereby, on February 5, 1912, order and declare that the said land, as more fully described herein below, situate in the village of Ganhela, in the Weligam korale of the Matara District, in the Southern Province, and shown as lot 50 in preliminary plan 543, and in the annexed diagram, and containing in extent 1 acre and 20 perches, is the property of the Crown.

Description of the Land referred to.

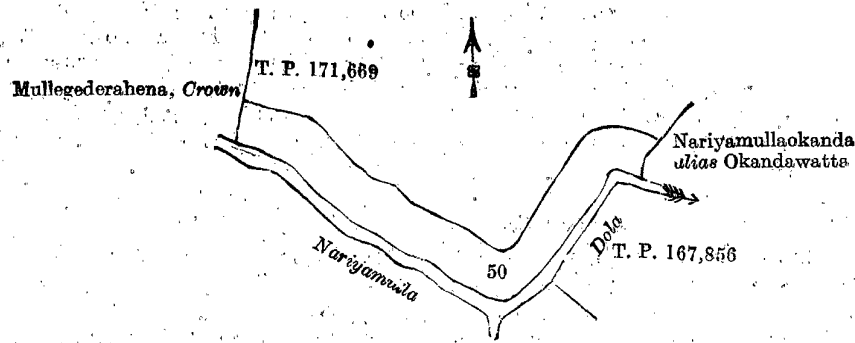
The land commonly called or known as Nariyamullehena (stream reservation), situated in the village of Ganhela, in the Weligam korale of the Matara District, in the Southern Province, containing in extent 1 acre and 20 perches, shown as lot 50 in preliminary plan 543, and in the annexed diagram, and bounded as follows: on the north by T. P. 171,669; on the east by Nariyamulleokanda *alias* Okandewatta claimed by A. Don Andris, Vel-Vidane, the Nariyamulledola; on the south by the Nariyamulledola; on the west by Mullegedarahena declared to be the property of the Crown under the Waste Lands Ordinances.

February 5, 1912.

FREDERICK LEWIS,
Special Officer.

D 4

Field sheet O/19/22-30.

Surveyor-General's Office,
Colombo, August 31, 1911.

Scale of 4 Chains to an Inch.

A. H. G. DAWSON,
for Surveyor-General.**Hambantota S. O. No. 721.****Order, under Section 4, Sub-section (1), of "The Waste Lands Ordinances of 1897, 1899, 1900, and 1903,"
declaring Land to be Crown Property.**

In the matter of the land commonly called or known as Ehelagahahena, situate in the village of Namaneliya, in the West Giruwa pattu of the Hambantota District, in the Southern Province, and of "The Waste Lands Ordinances of 1897, 1899, 1900, and 1903."

WHEREAS in pursuance of section 1 of the said Ordinances it was duly declared and notified on March 11, 1910, that if no claim to the land commonly called or known as Ehelagahahena, situate in the village of Namaneliya, in the West Giruwa pattu of the Hambantota District, in the Southern Province, containing in extent 3 roods and 21 perches, and shown as lot 27b in preliminary plan 214, and in the annexed diagram, was made to John Murray Davies, Special Officer appointed under section 28 of the said Ordinances, within the period of three months from the date specified in the said notice, such land would be declared to be the property of the Crown (*vide* Notice No. 3,723):

And whereas Pattini Durage Jano of Namaneliya made claim thereto, and the aforesaid John Murray Davies, Special Officer appointed under section 28 of the said Ordinances, made due inquiry into such claim, and whereas the said claimant and I came to an agreement in writing, dated November 26, 1910, concerning the said land, under section 4, sub-section (1) of the said Ordinances, whereby it was agreed that the said claimant should be declared the purchaser of the said land upon payment, on or before December 20, 1910, to the Settlement Officer or to the Assistant Government Agent at Hambantota, of a sum of Seven Rupees and Seventy-five Cents (Rs. 7.75), as the purchase amount of the said land, and whereas it was further agreed by the said agreement that in default of such payment the claim of the said claimant to the said land in respect of which the said payment was to be made should also be considered to have been withdrawn, and the said land should be declared to be the property of the Crown, and whereas the said claimant has failed to make the said payment by the due date, the said land, a smore fully described herein below, is hereby declared to be the property of the Crown.

Description of the Land referred to.

The following lot situated in the village of Namaneliya, in the West Giruwa pattu of the Hambantota District, in the Southern Province, as described in the annexed diagram:—

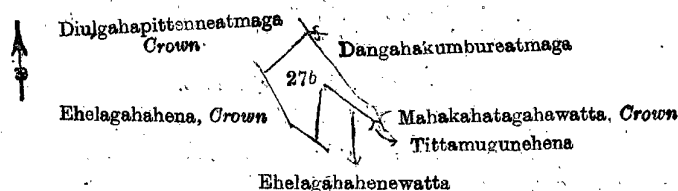
Preliminary plan 214.

Situation: Namaneliya village in West Giruwa pattu of Hambantota District.

Lot.	Name of Land.	Extent, A. R. P.
27b	Ehelagahahena	0 3 21

and bounded as follows: on the north by Diulgahapitteneatmaga declared to be the property of the Crown under the Waste Lands Ordinances; on the east by Dangahakumbureatmaga, claimed by Kosgahagodadurage A. Kistina, Mahakahatagahawatta claimed by the Crown; on the south by Tittamugurehena granted at half-improved value, Ehelagahahenewatta claimed by Pattiniyadurage Jani; and on the west by Ehelagahahena declared to be the property of the Crown under the Waste Lands Ordinances.

May 13, 1912.

J. M. DAVIES,
Special Officer.Surveyor-General's Office,
Colombo, April 15, 1912.

Scale of 8 Chains to an Inch.

A. H. G. DAWSON,
for Surveyor-General.

Hambantota S. O. No. 722.**Order under Section 4, Sub-section (1), of "The Waste Lands Ordinances of 1897, 1899, 1900, and 1903,"
declaring Land to be Crown Property.**

In the matter of the land commonly called or known as Kolongahahena, situate in the village of Namaneliya, in the West Giruwa pattu of the Hambantota District, in the Southern Province, and of "The Waste Lands Ordinances of 1897, 1899, 1900, and 1903."

WHEREAS in pursuance of section 1 of the said Ordinances it was duly notified on March 11, 1910, that if no claim to the land commonly called or known as Kolongahahena, situate in the village of Namaneliya, in the West Giruwa pattu of the Hambantota District, in the Southern Province, containing in extent 1 acre 1 rood and 25 perches, and shown as lot 33 in preliminary plan 214, and in the annexed diagram, was made to John Murray Davies, Special Officer appointed under section 28 of the said Ordinances, within the period of three months from the date specified in such notice, such land would be declared the property of the Crown, and dealt with on account of the Crown (*vide* Notice No. 3,723) :

And whereas Kankanidurage Babandirisa of Namaneliya made claim thereto, and whereas the said claimant has withdrawn his claim to the said land, I, John Murray Davies, Special Officer appointed under section 28 of the said Ordinances, under and by virtue of the powers vested in me in that behalf by section 4 of the said Ordinances, do hereby, on May 13, 1912, order and declare, under section 4, sub-section (1) of the said Ordinances, that the said land, as more fully described herein below, is the property of the Crown.

Description of the Land referred to.

The following lot situated in the village of Namaneliya, in the West Giruwa pattu of the Hambantota District, in the Southern Province, as described in the annexed diagram :—

Preliminary plan 214.

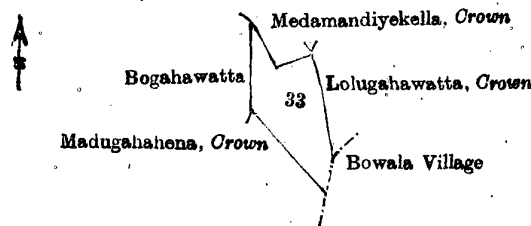
Situation : Namaneliya village in West Giruwa pattu of Hambantota District.

Lot.	Name of Land.	Extent, A. R. P.
33	Kolongahahena	1 1 25

and bounded as follows : on the north by Medamandiyekella claimed by the Crown ; on the east by Lolugahawatta declared to be the property of the Crown under the Waste Lands Ordinances, the village limit of Bowala ; on the south by Madugahahena declared to be the property of the Crown under the Waste Lands Ordinances ; and on the west by Bogahawatta claimed by Mahadurage Salo and others.

May 13, 1912.

J. M. DAVIES,
Special Officer.



Surveyor-General's Office,
Colombo, April 15, 1912.

Scale of 8 Chains to an Inch.

A. H. G. DAWSON,
for Surveyor-General.

Hambantota S. O. No. 723.**Order under Section 2 of "The Waste Lands Ordinances of 1897, 1899, 1900, and 1903,"
declaring Lands to be Crown Property.**

In the matter of the lands commonly called or known as Uswattehena, Uswatta, Madugahahena, Bogahawattehena, &c., situate in the village of Namaneliya, in the West Giruwa pattu of the Hambantota District, in the Southern Province, and of "The Waste Lands Ordinances of 1897, 1899, 1900, and 1903."

THE notice required by section 1 of "The Waste Lands Ordinances of 1897, 1899, 1900, and 1903," having been duly published in manner prescribed by that section in respect of the above-named lands (*vide* Notice No. 3,723), and no claim having been made to the said lands or to any interest therein within the period of three months from the date specified in the said notice, I, John Murray Davies, Special Officer appointed under section 28 of the said Ordinances, under and by virtue of the powers vested in me in that behalf by section 2 of the said Ordinances, do hereby, on May 13, 1912, order and declare that the said lands, as more fully described herein below, situate in the village of Namaneliya, in the West Giruwa pattu of the Hambantota District, in the Southern Province, and shown as lots 11f, 11h, 33a, 31e, 27, 27c, 27d, 27e, 28, and 30a in preliminary plan 214, and in the annexed diagrams, and containing in extent 9 acres 3 roods and 23 perches, are the property of the Crown.

Description of the Lands referred to.

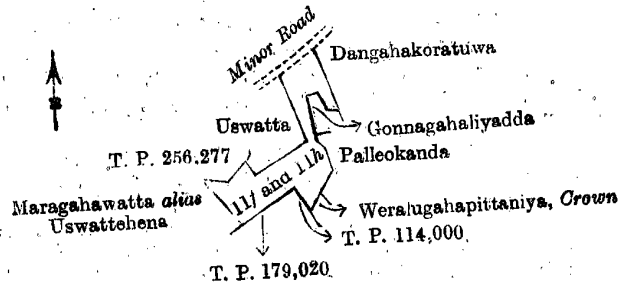
The following lots situated in the village Namaneliya, in the West Giruwa pattu of the Hambantota District, in the Southern Province, as described in the annexed diagrams :—

I.—Preliminary plan 214.

Situation : Namaneliya village in West Giruwa pattu of Hambantota District.

Lot.	Name of Land.	Extent, A. R. P.
11f	Uswattehena	1 2 0
11h	Uswatta	0 0 24
		1 2 24

and bounded as follows : on the north by T. P. 256,277, Uswatta sold by the Crown, a minor road ; on the east by Dangahakoratuwa claimed by Dewabandanage Santo and others, Gonnagahaliyadda claimed by Kankanidurage Punchilamaya, Palleokanda claimed by Kankanidurage Dowa and others, Weralugahapittaniya claimed by the Crown ; on the south by T. P. 114,000, T. P. 179,020 ; on the west by Maragahawatta *alias* Uswattahena sold under the Waste Lands Ordinances to Wijeruppa Durage Adonisa.



Scale of 8 Chains to an Inch.

Surveyor-General's Office,
Colombo, April 15, 1912.

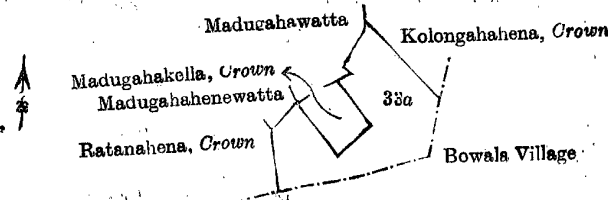
A. H. G. DAWSON,
for Surveyor-General.

II.—Preliminary plan 214.

Situation : Namaneliya village in West Giruwa pattu of Hambantota District.

Lot.	Name of Land.	Extent, A. R. P.
33a	Madugahahena	2 2 26

and bounded as follows : on the north by Madugahahenawatta claimed by Addarage Sayanerisa and others, Madugahakelle claimed by the Crown, Madugahahatta claimed by Addarage Sayanerisa and others ; on the east by Kolongahahena declared to be the property of the Crown under the Waste Lands Ordinances, the village limit of Bowala ; on the south by the village limit of Bowala ; on the west by Ratanahena declared to be the property of the Crown under the Waste Lands Ordinances.



Scale of 8 Chains to an Inch.

Surveyor-General's Office,
Colombo April 15, 1912.

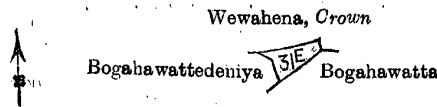
A. H. G. DAWSON,
for Surveyor-General.

III.—Preliminary plan 214.

Situation : Namaneliya village in West Giruwa pattu of Hambantota District.

Lot.	Name of Land.	Extent, A. R. P.
31e	Bogahawattehena.	0 0 31

and bounded as follows : on the north by Wewahena declared to be the property of the Crown under the Waste Lands Ordinances ; on the east by Wewahena declared to be the property of the Crown under the Waste Lands Ordinances ; on the south by Bogahawatta claimed by Mahadurage Salo and others ; on the west by Bogahawattedeniya claimed by Mahadurage Salo and others.



Scale of 8 Chains to an Inch.

Surveyor-General's Office,
Colombo, April 15, 1912.

A. H. G. DAWSON,
for Surveyor-General.

IV.—Preliminary plan 214.

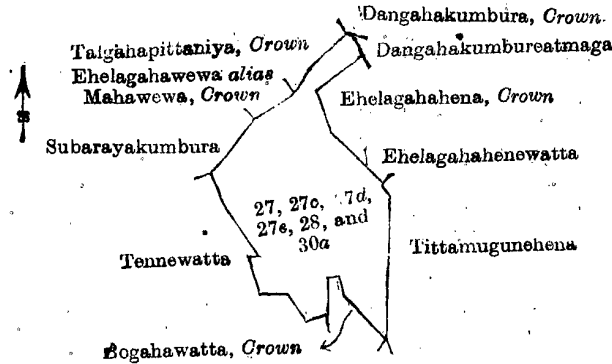
Situation : Namaneliya village in West Giruwa pattu of Hambantota District.

Lot.	Name of Land.	Extent, A. R. P.	Lot.	Name of Land.	Extent, A. R. P.
27	Diulgahapitteneatmaga	0 1 10	28	Ehelagahawatta	1 3 1
27c	Ehelagahahena	1 2 22	30a	Bogahahena	0 2 13
27d	Tittamugunehena	1 0 2			
27e	Ehalagahawewa	0 0 14			5 1 22

and bounded as follows : on the north by Subarayakumbura claimed by Mahadurage Salo and others, Ehelagahawewa alias Mahawewa declared to be property of the Crown under the Waste Lands Ordinances, Talgahapittaniya claimed by the Crown, Dangahakumbura claimed by the Crown ; on the east by Dangahakumbureatmaga claimed by Kosgahagoda-durage Akistina, Ehelagahahena declared to be the property of the Crown under the Waste Lands Ordinances, Ehelagahahenewatta claimed by Pattineyadurage Jani, Tittamugunehena granted at half-improved value ; on the south by Bogahawatta claimed by the Crown, Tennewatta claimed by Sarambage J. Andrisa Duraya and others ; west by Tennewatta claimed by Sarambage J. Andrisa Duraya and others.

May 15, 1912.

J. M. DAVIES,
Special Officer.



Surveyor-General's Office,
Colombo, April 15, 1912.

Scale of 8 Chains to an Inch.

A. H. G. DAWSON,
for Surveyor-General.

Hambantota S. O. No. 724.

**Order under Section 2 of "The Waste Lands Ordinances of 1897, 1899, 1900, and 1903,"
declaring Lands to be Crown Property.**

In the matter of the lands commonly called or known as Deulanahena, Wewagawawagura, situate in the village of Mamadola, in the East Giruwa pattu of the Hambantota District, in the Southern Province, and of "The Waste Lands Ordinances of 1897, 1899, 1900, and 1903."

THE notice required by section 1 of "The Waste Lands Ordinances of 1897, 1899, 1900, and 1903," having been duly published in manner prescribed by that section in respect of the above-named lands (*vide* Notice No. 3,897), and no claim having been made to the said lands or to any interest therein within the period of three months from the date specified in the said notice, I, Walter Ernest Wait, Special Officer appointed under section 28 of the said Ordinances, under and by virtue of the powers vested in me in that behalf by section 2 of the said Ordinances, do hereby on April 17, 1912, order declare that the said lands, as more fully described herein below, situate in the village of Mamadola, in the East Giruwa pattu of the Hambantota District, in the Southern Province, and shown as lots 1b and 8 in preliminary plan 464, and in the annexed diagram, and containing in extent 2 acres 1 rood and 19 perches, are the property of the Crown.

Description of the Lands referred to.

The following lots situated in the village of Mamadola, in the East Giruwa pattu of the Hambantota District, in the Southern Province, as described in the annexed diagram:—

Preliminary plan 464. Field sheet: village plan P/17/3-4, 11-12.

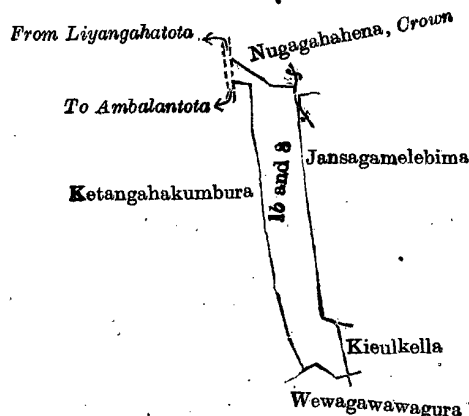
Situation: Mamadola village in East Giruwa pattu of Hambantota District.

Lot.	Name of Land.	Extent, A. R. P.
1b	Deulanahena	0 0 5
8	Wewagawawagura	2 1 14
		2 1 19

and bounded as follows: on the north by Nugagahahena declared to be Crown property under the Waste Lands Ordinances; on the east by Jansagamalebima claimed by Mrs. S. D. S. Weerakoon and others, Kieulkella declared to be Crown property under the Waste Lands Ordinances; on the south by Wewagawawagura declared to be Crown property under the Waste Lands Ordinances; on the west by Ketangahakumbura claimed by Don Andris G. Dissanayaka, the road from Ambalantota to Liyangahatota.

April 17, 1912.

W. E. WAIT,
Special Officer.



Scale of 8 Chains to an Inch.

Surveyor-General's Office,
Colombo, September 21, 1910.

J. B. M. RIDOUT,
for Acting Surveyor-General.

Hambantota S. O. No. 725.**Order under Section 4, Sub-section (1), of "The Waste Lands Ordinances of 1897, 1899, 1900, and 1903."**

In the matter of the land commonly called or known as Dambehena, situate in the village of Buwelagoda, in the West Giruwa pattu of the Hambantota District, in the Southern Province, and of "The Waste Lands Ordinances of 1897, 1899, 1900, and 1903."

WHEREAS in pursuance of section 1 of the said Ordinances it was duly declared and notified on March 12, 1909, that if no claim to the land commonly called or known as Dambehena, situate in the village of Buwelagoda, in the West Giruwa pattu of the Hambantota District, in the Southern Province, containing in extent 10 acres and 28 perches, and shown as lot 1161 in preliminary plan 156, and in the annexed diagram, was made to Walter Ernest Wait, Special Officer appointed under section 28 of the said Ordinances, within the period of three months from the date specified in the said notice, such land would be declared the property of the Crown, and dealt with on account of the Crown (*vide* Notice No. 3,364):

And whereas (1) Adikkaheewage Pinochi, (2) Adikkaheewage Thepanis made claim thereto, and I, Walter Ernest Wait, Special Officer appointed under section 28 of the said Ordinances, made due inquiry into such claim, and whereas the said claimants and I, with the consent of His Excellency the Governor, came to agreement in writing dated October 5, 1909, concerning the said land, under section 4, sub-section (1), of the said Ordinances, whereby it was agreed that the said claimants should be declared the purchasers of the said land upon payment on or before April 5, 1910, to the Assistant Government Agent of Hambantota, of a sum of One hundred Rupees (Rs. 100) only, as the purchase amount of the said land, and whereas the said amount has been duly paid by the said claimants, they are hereby, in pursuance of the agreements afore-mentioned, declared to be the purchasers of the said land, as more fully described herein below.

Description of the Land referred to.

The following lot situated in the village of Buwelagoda, in the West Giruwa pattu of the Hambantota District, in the Southern Province, as described in the annexed diagram:—

Preliminary plan 156.

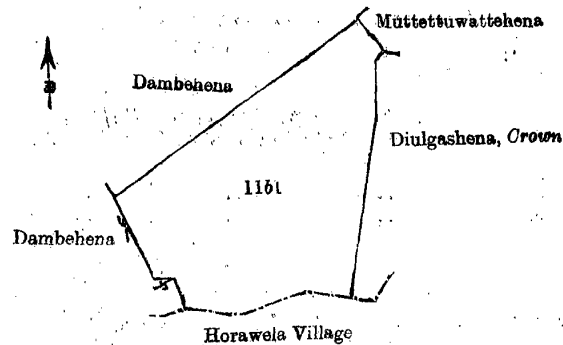
Situation: Buwelagoda village in West Giruwa pattu of Hambantota District.

Lot.	Name of Land.	Extent, A. R. P.
1161	Dambehena	10 0 28

and bounded as follows: on the north by Dambehena declared to be the property of Adikkaheewage Pinochi and another under the Waste Lands Ordinances; on the east by Muttettuwattehena sold by the Crown, Diulgashena declared to be the property of the Crown under the Waste Lands Ordinances; on the south by the village limit of Horawela; on the west by Dambehena claimed by Handun Nettige Suwaris and others.

February 18, 1912.

W. E. WAIT,
Special Officer.



Surveyor-General's Office,
Colombo, January 29, 1912.

Scale of 8 Chains to an Inch.

A. H. G. DAWSON,
for Surveyor-General.

Hambantota S. O. No. 726.**Order under Section 4, Sub-section (1), of "The Waste Lands Ordinances of 1897, 1899, 1900, and 1903," admitting Lands to be Private Property.**

In the matter of the lands commonly called or known as Egodahawattehena, Dambehena, and Bedideniya, situate in the village of Buwelagoda, in the West Giruwa pattu of the Hambantota District, in the Southern Province, and of "The Waste Lands Ordinances of 1897, 1899, 1900, and 1903."

WHEREAS in pursuance of section 1 of the said Ordinances it was duly notified on March 12, 1909, that if no claim to the lands commonly called or known as Egodahawattehena, Dambehena, and Bedideniya, situate in the village of Buwelagoda, in the West Giruwa pattu of the Hambantota District, in the Southern Province, containing in extent 12 acres 2 roods and 5 perches, and shown as lots 4h, 11b, and 11c in preliminary plan 156, as described in the annexed diagram, was made to Walter Ernest Wait, Special Officer appointed under section 28 of the said Ordinances, within the period of three months from the date specified in such notice, such lands would be deemed the property of Crown, and dealt with on account of the Crown (*vide* Notice No. 3,364):

And whereas (1) Adikkahebage Pinochi, (2) Adikkahebage Thepanis made claim thereto, and I, Walter Ernest Wait, Special Officer appointed under section 28 of the said Ordinances, made due inquiry into such claim, I, with the consent of His Excellency the Governor, do hereby admit the claim of the said claimants to the said lands, as more fully described herein below, under section 4, sub-section (1), of the said Ordinances.

Description of the Lands referred to.

The following lots situated in the village of Buwelagoda, in the West Giruwa pattu of the Hambantota District, in the Southern Province, as described in the annexed diagram:—

Preliminary plan 156.

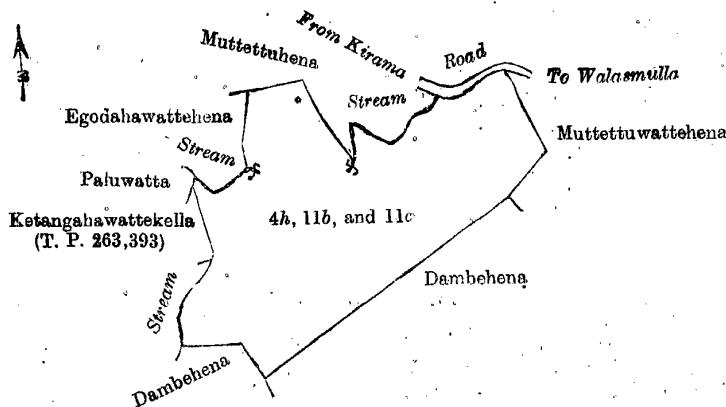
Situation: Buwelagoda village in West Giruwa pattu of Hambantota District.

Lot.	Name of Land.	Extent, A. R. P.
4h	Egodahawattehena	1 2 2
11b	Dambehena	10 2 21
11c	Bedideniya	0 1 22
		<hr/>
		12 2 5

and bounded as follows: on the north by Muttettuhena declared to be the property of Don Deonis de Silva Karunanayaka and another under the Waste Lands Ordinances, a stream, the road from Kirama to Walasmulla; on the east by Muttettuwattehena sold by the Crown; on the south by Dambehena sold to Adikkahebage Thepanis and another under the Waste Lands Ordinances, Dambehena claimed by Handun Nettige Suwaris and others; on the west by a stream, Ketangahawattekella sold by the Crown (T. P. 263,393), Paluwatta sold by the Crown, a stream, Egodahawattehena declared to be the property of Ukkiriyahewage Salma under the Waste Lands Ordinances.

February 17, 1912.

W. E. WAIT,
Special Officer.



Scale of 8 Chains to an Inch.

Surveyor-General's Office,
Colombo, January 29, 1912.

A. H. G. DAWSON,
for Surveyor-General.

Hambantota S. O. No. 727.

**Order under Section 4, Sub-section (1), of "The Waste Lands Ordinances of 1897, 1899, 1900, and 1903,"
declaring Lands to be Crown Property.**

In the matter of the lands commonly called or known as Kongahagodellehena, Ambagahahena, &c., situate in the village of Kudagalara, in the East Giruwa pattu of the Hambantota District, in the Southern Province, and of "The Waste Lands Ordinances of 1897, 1899, 1900, and 1903."

WHEREAS in pursuance of section 1 of the said Ordinances it was duly notified on January 15, 1909, that if no claim to the lands commonly called or known as Kongahagodellehena, Ambagahahena, &c., situate in the village of Kudagalara, in East Giruwa pattu of the Hambantota District, in the Southern Province, containing in extent 449 acres 2 roods and 9 perches, and shown as lots 3, 4, 5, 6, 9, 26, 31, 31a, 34, 36, 37, 38, 43, 45, 46, 47, 51a, 56, 60, 62, 72, 73a, 74, 76½, 3b, 3c, 28a, 30a, 30b, 30c, 77, 78, 79, 80, 81, 82, 83, 84, 15, 16, 76 in preliminary plan 399, as described in the annexed diagrams, was made to Howard Orme Fox, Special Officer appointed under section 28 of the said Ordinances, within the period of three months from the date specified in such notice, such lands would be deemed the property of the Crown, and dealt with on account of the Crown (*vide* Notice No. 3,309):

And whereas (1) Kulasin Arachchige Dingi Appuhamy, (2) Don Cornelis Jayasuriya made claim thereto, and whereas the said claimants have withdrawn their claims to the said lands, I, Howard Orme Fox, Special Officer appointed under section 28 of the said Ordinances, under and by virtue of the powers vested in me in that behalf by section 4 of the said Ordinances, do hereby, on March 19, 1912, order and declare under section 4, sub-section (1), of the said Ordinances, that the said lands, as more fully described herein below, are the property of the Crown.

Description of the Lands referred to.

The following lots situated in the village of Kudagalara, in the East Giruwa pattu of the Hambantota District, in the Southern Province, as described in the annexed diagrams:—

I.—Preliminary plan 399, Field sheets P/11/18-26, P/11/19-27, P/11/34-42, and P/11/35-43.*

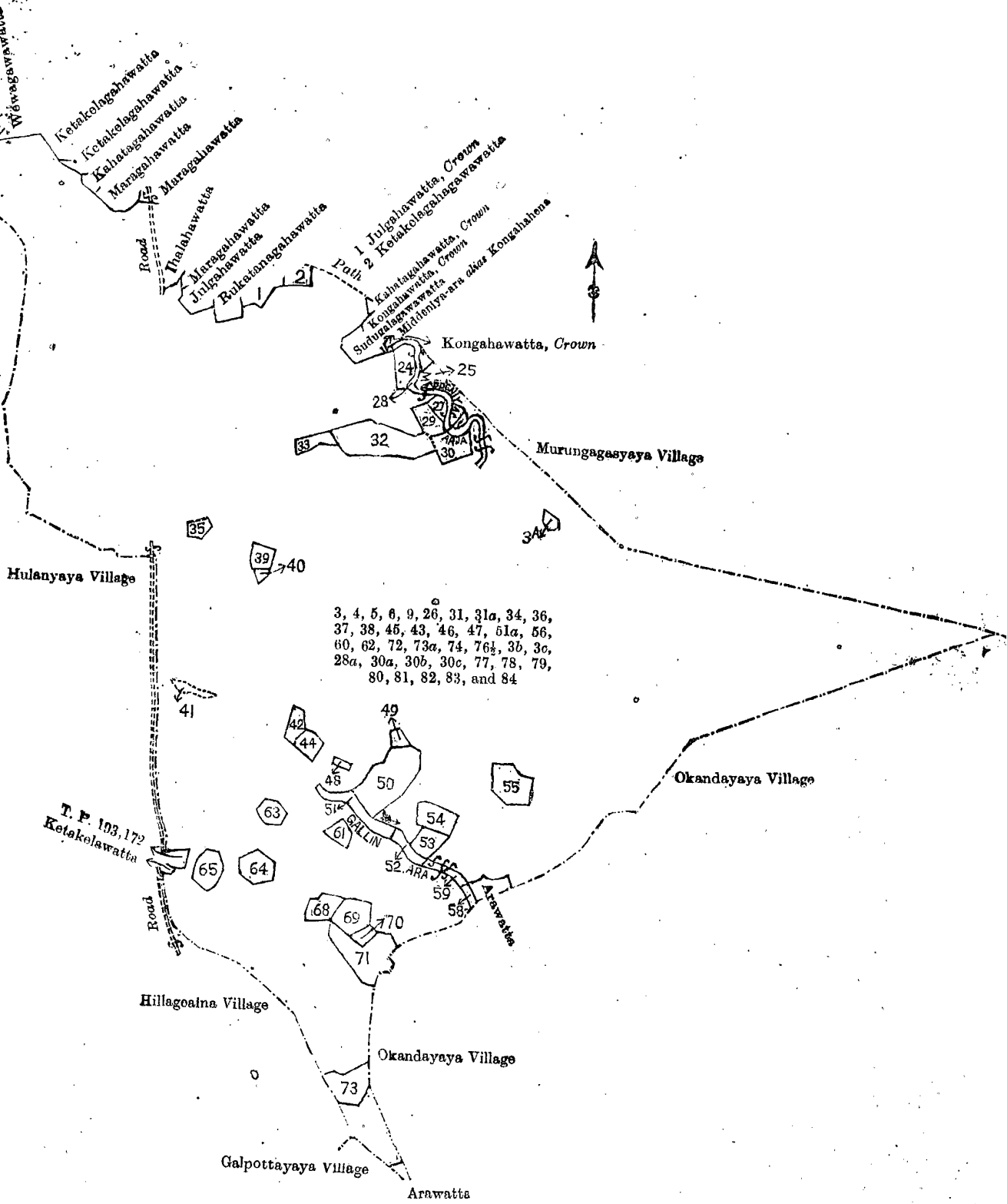
Situation: Kudagalara village in East Giruwa pattu of Hambantota District.

Lot.	Name of Land.	Extent, A. R. P.	Lot.	Name of Land.	Extent, A. R. P.
	Kongahagodellehena, Ambagahahena, Dawaniyalanda, Marawehena, Lenamandiyahena, Karagahahena, Galhingarahena, Godapunchihena, Ketakelahena, Galgodahena, Kolongahahena, Jasingehena, Kirimeti-godahena, Sudugalagawahena, Bogahahena, PUNCHILINIYAMANDIYAHENA, Pinhena, Kalagahagodahena, Galinarehena, Punchiburuthagodahena, Liniyamandiyegodellahena, Galoruwegodahena, Mahaliniyamandiyehena, Bulupelehena, Punchilindagawahena, Gallindagawahena, Ketakelagoda, Punchiburuthagoda, Rattalagoda, Mahaliniyagoda, Bogahahena, Komehena, Niyandagalagawahena, Netulehena, Ketakelagahahena, Diwulgahakoratuwa, Ketakelagodaewarahena, Yodakandiyehena, Puranhena, Anattigehena	415 1 37	38	Mahaliyangodahena	0 3 23
4	Kongahahenekella	0 2 10	43	Gallindehena	0 1 0
5	Talagahakoratuwa <i>alias</i> Kongahahena	1 0 0	45	Gallindagawakumbura <i>alias</i> Gallina-ara	0 2 20
6	Talagahakoratuwa <i>alias</i> Kongahahena and Jasingehena	1 0 2	46	Ketakelagahakoratuwa	0 1 19
9	Komegawahena <i>alias</i> Kongahahena	0 3 16	47	Ketakelagahahena	2 3 8
26	Ambagahawattakoratuwa	0 1 17	51a	Kongahawattahena	2 0 18
31	Middeniya-ara <i>alias</i> Mahamadawalekoratuwa, Kongahawalagawahena	0 1 25	56	Ketakelagahakoratuwa	0 1 30
31a	Middeniya-ara	0 1 17	60	Bulupelahenekoratuwa	1 0 20
34	Pinhena <i>alias</i> Bogahakoratuwa	1 3 37	62	Punchilindahenakella <i>alias</i> Liniyamandiyahenekella	0 1 17
36	Pinhenakoratuwa	0 3 14	72	Liniyamandiyagodellakoratuwa <i>alias</i> Ketakalagahahena	1 1 31
37	Karagahahenekella	0 2 12	73a	Galoruwegodahena <i>alias</i> Hulangawahena	2 0 16
			74	Galoruwegodadunumadalakoratuwa	1 0 7
			76½	Nitulwehenekoratuwa	0 1 25
			3b	Delgahawattahena	0 1 34
			3c	Gallindagawakoratuwa	0 2 3
			28a	Middeniya-ara <i>alias</i> Ambagahawattahena	0 0 30
			30a	Arakoratuwawattahena	1 1 17
			30b	Yodakandigawawattahena	1 2 20
			30c	Mahabadawalawattahena	1 0 30
			77	Middeniya-ara	0 1 30
			78	Do.	2 2 10
			79	Gallen-ara	0 0 15
			80	Gallen-ara <i>alias</i> Kongshakumbura	0 1 20
			81	Do.	0 0 30
			82	Kalugas-ara	0 2 22
			83	Middeniya-ara	0 2 0
			84	Gallen-ara	0 0 21
					447 2 23

and bounded as follows: on the north by Wewagawawatta claimed by Amarakonge Don Bastian and others, Ketakelagawatta claimed by Middeniya-achchige Don Koston and others, Kahatagawatta sold by the Crown, Maragahawatta claimed by Don Nikulas Perumana-arachchi Siriwardena, a road, Thalawahatta claimed by Amarakonge Don Samuel, Maragahawatta claimed by Middeniya-achchige Balahamy, Julgahawatta claimed by Middeniya-achchige Don Andris and others, Rukatanagawatta claimed by Gamachchiyage Matheshamy, Julgahawatta claimed by the Crown, Ketakelagahagawawatta claimed by Ratnayakege Baba Appu, a path, Kahatagawatta declared to be the property of the Crown under the Waste Lands Ordinances, Sudugalagawawatta claimed by Malabadagamage Siniduhamy, Middeniya-ara *alias* Kongahahena claimed by Malabadagamage Babahamy, Kongahawatta declared to be the property of the Crown under the Waste Lands Ordinances, the village limit of Murungagasyaya; on the east by the village limit of Okandayaya, Arawatta claimed by Weerasin Okandage Babahamy and others, the village limit of Okandayaya; on the south by Arawatta claimed by Candarage Adanhmy, the village limit of Galpottayaya, the village limit of Hillageaina; on the west by a road, Ketakelawatta claimed by Abeyawickreme Kandawakuge Kawanihamy, T. P. 193, 172, the village limit of Hulanyaya.

NOTE.—The following lots lying within the above boundaries are excluded from this part of the order, and their aggregate acreage of 35 acres 1 rood and 12 perches is not included in the acreage of 447 acres 2 roods and 23 perches given above:—

Preliminary plan 399.					
Lot.	Name of Land.	Extent, A. R. P.	Lot.	Name of Land.	Extent, A. R. P.
3a	Mahamadawalehena	0 1 16	55	Bogahawatta	1 3 3
24	Talagahagawakoratuwa	1 1 22	58	Arawatta	0 0 23
25	Do.	0 3 38	59	Do.	0 0 36
27	Ambagahawatta	0 3 9	61	Delgahawatta	0 2 21
28	Middeniya-ara	0 2 36	63	Dodangahakoratuwa	0 3 2
29	Ambagahawatta	0 3 20	65	Lolugahawatta	1 0 37
30	Kongahakoratuwa	1 2 14	69	Maragahawatta	1 2 1
32	Arawatta	3 1 9	70	Do.	0 1 51
33	Arawatta <i>alias</i> Arehena	0 2 19	35	Ketakelagahakoratuwa <i>alias</i> Liniyamandiyagawahena	0 2 5
41	Galinarehena (T. P. 193, 152)	0 1 26	39	Mahaliyangodawatta	0 3 8
42	Gallindagawawatta (T. P. 249, 239)	0 2 36	40	Do.	0 1 0
44	Ketakelagahawatta	0 2 21	64	Kadjugahakoratuwa	1 1 4
48	Pelabogahawatta	0 1 9	68	Maragahawattahena	0 3 34
49	Kandegawawattakoratuwa	0 1 4	71	Mahaliniyamandiyahena <i>alias</i> Ketakelagahahena	2 3 13
50	Kandegawawatta, Delgahawatta, and Kongahawatta	3 2 31	73	Galoruwegodakoratuwa	1 2 10
51	Kongahawatta and Delgahawatta	0 3 31			
52	Gallinara <i>alias</i> Kongahawatta	0 1 36			
53	Kongahawatta	1 0 1			
54	Kongahawatta (T. P. 249, 240)	1 1 6			
					35 1 12



Surveyor-General's Office,
Colombo, June 12, 1908.

Scale of 16 Chains to an Inch.

W. C. S. INGLES,
for Acting Surveyor-General.

II.—Preliminary plan 399. Field sheet P/11/19-27.

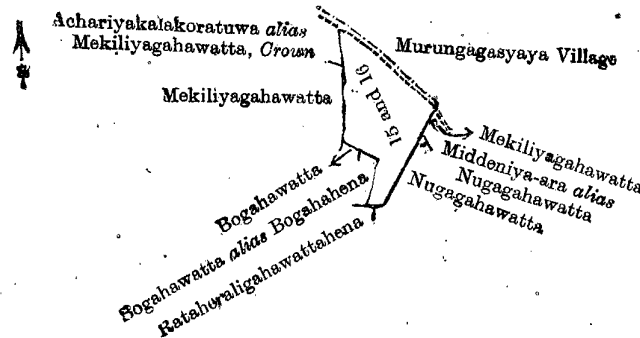
Situation : Kudagalara village in East Giruwa pattu of Hambantota District.

Lot.	Name of Land.	Extent, A. R. P.
15	Middeniya-ara alias Bogahahena	0 1 10
16	Bogahahena	1 1 20

1 2 30

D 5

and bounded as follows : on the north by the village limit of Murungagasyaya ; on the east by Mekiliyagahawatta claimed by Ekanayakage Andris and others, Middeniya-ara *alias* Nugagahawatta claimed by Manamperige Andris, Nugagahawatta claimed by Manamperige Andris and others ; on the south by Nugagahawatta claimed by Manamperige Andris and others, Rataheraligahawattahena sold by the Crown, Bogahawatta *alias* Bogahahena claimed by Madabadagama Appu and the Crown, Bogahawatta claimed by Malabadagama Appu ; on the west by Mekiliyagahawatta claimed by Amarakonge Don Bastian and others, Achariakalakoratuwa *alias* Mekiliyagahawatta belonging to the Crown.



Surveyor-General's Office,
Colombo, June 12, 1908.

Scale of 8 Chains to an Inch.

W. C. S. INGLES,
for Acting Surveyor-General.

III.—Preliminary plan 399. Field sheet P/11/35-43.

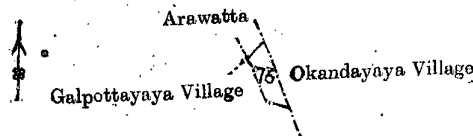
Situation : Kudagalara village in East Giruwa pattu of Hambantota District.

Lot.	Name of Land.	Extent, A. R. P.
76	Arawattahena	0 0 36

and bounded as follows : on the north by Arawatta claimed by Condarage Adanhany ; on the east by the village limit of Okandayaya ; on the south and west by the village limit of Galpottayaya.

March 19, 1912.

H. O. Fox,
Special Officer.



Surveyor-General's Office,
Colombo, June 12, 1908.

Scale of 8 Chains to an Inch.

W. C. S. INGLES,
for Acting Surveyor-General.

Hambantota S. O. No. 728.

Order under Section 2 of "The Waste Lands Ordinances of 1897, 1899, 1900, and 1903," declaring Lands to be Crown Property.

In the matter of the lands commonly called or known as Nuguruwewa, Madawalahena, &c., situate in the village of Radenia-ara, in the West Giruwa pattu of the Hambantota District, in the Southern Province, and of "The Waste Lands Ordinances of 1897, 1899, 1900, and 1903."

THE notice required by section 1 of "The Waste Lands Ordinances of 1897, 1899, 1900, and 1903," having been duly published in manner prescribed by that section in respect of the above-named lands (*vide* Notice No. 3,949), and no claim having been made to the said lands or to any interest therein within the period of three months from the date specified in the said notice, I, Charles Valentine Brayne, Special Officer appointed under section 28 of the said Ordinances, under and by virtue of the powers vested in me in that behalf by section 2 of the said Ordinances, do hereby, on March 19, 1912, order and declare that the said lands, as more fully described herein below, situate in the village of Radenia-ara, in the West Giruwa pattu of the Hambantota District, in the Southern Province, and shown as lots 5g, 13, 22, 28b in preliminary plan 215, and in the annexed diagrams, and containing in extent 6 acres 3 roods and 20 perches, are the property of the Crown.

Description of the Lands referred to.

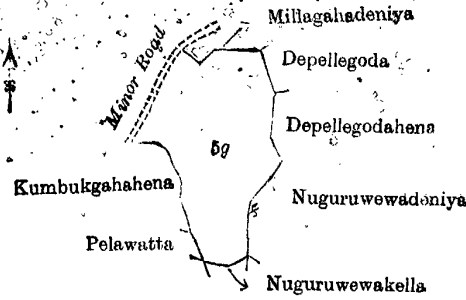
The following lots situated in the village of Radenia-ara, in the West Giruwa pattu of the Hambantota District, in the Southern Province, as described in the annexed diagrams :—

I.—Preliminary plan 215.

Situation : Radenia-ara village in West Giruwa pattu of Hambantota District.

Lot.	Name of Land.	Extent, A. R. P.
5g	Nuguruwewa	3 3 20

and bounded as follows : on the north by Millagahadeniya claimed by Hakmanadurage Babahami ; on the east by Depellagoda claimed by Rangodage Pinhamy, Depellagodahena claimed by Rangodage Pinhamy and others, Nuguruwewadeniya claimed by Rangodage Pinhamy and others ; on the south by Nuguruwewakella claimed by Kodikarage Dineshamy ; on the west by Pelawatta claimed by Hakmanadurage Nicholas de Silva, Kumbukgahahena claimed by Jasinge Nonahamy and others, a minor road.



Surveyor-General's Office,
Colombo, January 20, 1912.

Scale of 8 Chains to an Inch.

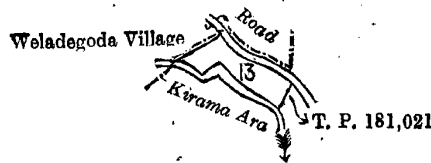
A. H. G. DAWSON,
for Surveyor-General.

II.—Preliminary plan 215.

Situation: Radenia-ara village in West Giruwa pattu of Hambantota District.

Lot.	Name of Land.	Extent, A. R. P.
13	Madawalahena	0 2 12

and bounded as follows: on the north by a road; on the east by T. P. 181,021; on the south by Kirama-ara; on the west by the village limit of Weladegoda.



Surveyor-General's Office,
Colombo, January 20, 1912.

Scale of 8 Chains to an Inch.

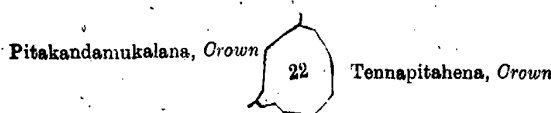
A. H. G. DAWSON,
for Surveyor-General.

III.—Preliminary plan 215.

Situation: Radenia-ara village in West Giruwa pattu of Hambantota District.

Lot.	Name of Land.	Extent, A. R. P.
22	Wehiragodapansalawatta	0 3 38

and bounded as follows: on the north, east, and south by Tennapitahena claimed by Crown; on the west by Pitakandamukalana declared to be the property of the Crown under the Waste Lands Ordinances.



Surveyor-General's Office,
Colombo January 20, 1912.

Scale of 8 Chains to an Inch.

A. H. G. DAWSON,
for Surveyor-General.

IV.—Preliminary plan 215.

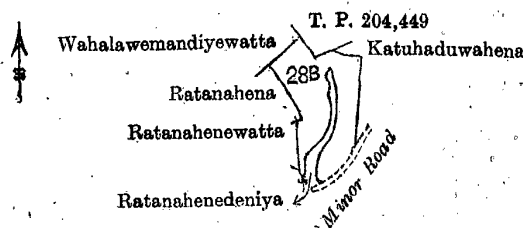
Situation: Radenia-ara village in West Giruwa pattu of Hambantota District.

Lot.	Name of Land.	Extent, A. R. P.
28b	Ratanahena	1 1 30

and bounded as follows: on the north by Wahalawemandiyewatta claimed by Jasinge Nonahamy, T. P. 204,449, Katuhaduwhahena claimed by Rangodage Pinhamy and others; on the east by Katuhaduwhahena claimed by Rangodage Pinhamy and others; on the south by a minor road, Ratanahenedeniya claimed by Peduru Arachchige Arnolis Appu; on the west by Ratanahenedeniya Peduru Arachchige Arnolis Appu, Ratanahenewatta claimed by Waldeniyage Juan Appu, Ratanahena claimed by Peduru Arachchige Arnolis Appu and others.

March 19, 1912.

C. V. BRAYNE,
Special Officer.



Surveyor-General's Office,
Colombo, January 20, 1912.

Scale of 8 Chains to an Inch.

A. H. G. DAWSON,
for Surveyor-General

Hambantota S. O. No. 729.**Order under Section 4, Sub-section (1), of "The Waste Lands Ordinances of 1897, 1899, 1900, and 1903,"
declaring Lands to be Crown Property.**

In the matter of the lands commonly called or known as Karandaketiyeheha, situate in the village of Radenia-ara, in the West Giruwa pattu of the Hambantota District, in the Southern Province, and of "The Waste Lands Ordinances of 1897, 1899, 1900, and 1903."

WHEREAS in pursuance of section 1 of the said Ordinances it was duly declared and notified on January 6, 1911, that if no claim to the said lands commonly called or known as Karandaketiyeheha, situate in the village of Radenia-ara, in the West Giruwa pattu of the Hambantota District, in the Southern Province, containing in extent 4 acres 2 roods and 9 perches, and shown as lots 10b and 16g in preliminary plan 215, and in the annexed diagram, was made to Charles Valentine Brayne, Special Officer appointed under section 28 of the said Ordinances, within the period of three months from the date specified in the said notice, such lands would be declared to be the property of the Crown (*vide* Notice No. 3,949):

And whereas Hakmana Durage Amadoris de Silva of Radenia-ara made claim thereto, and Walter Ernest Wait, Special Officer appointed under section 28 of the said Ordinances, made due inquiry into such claim, and whereas the said claimant and I, with the consent of His Excellency the Governor, came to an agreement in writing dated August 26, 1911, concerning the said lands, under section 4, sub-section (1), of the said Ordinances, whereby it was agreed that the said claimant should be declared the purchaser of the said lands upon payment, on or before November 30, 1911, to the Assistant Government Agent of Hambantota, of a sum of Fifty Rupees (Rs. 50) only, as the purchase amount of the said portion of lands, and whereas it was further agreed by the said agreement that in default of such payment, the claim of the said claimant to the said lands in respect of which the said payment was to be made should be considered to have been withdrawn, and the said lands should be declared to be the property of the Crown, and whereas the said claimant has failed to make the said payment by the due date, the said lands, as more fully described herein below, are declared to be the property of the Crown.

Description of the Lands referred to.

The following lots situated in the village of Radenia-ara, in the West Giruwa pattu of the Hambantota District, in the Southern Province, as described in the annexed diagram:—

Preliminary plan 215.

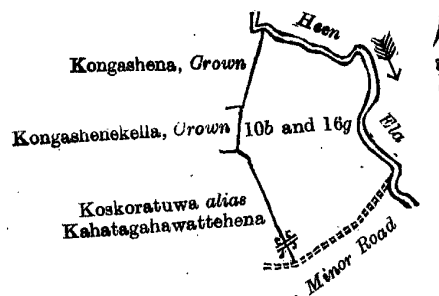
Situation: Radenia-ara village in West Giruwa pattu of Hambantota District.

Lot.	Name of Land.	Extent, A. R. P.
10b	Karandaketiyeheha	0 1 30
16g	Do.	4 0 19
		4 2 9

and bounded as follows: on the north and east by the Heen-ela; on the south by a minor road; on the west by Koskoratuwa *alias* Kahatagahawatteheha claimed by Palliige Siman Appu and others, Kongashenekella declared to be the property of the Crown under the Waste Lands Ordinances, Kosgahahena declared to be the property of the Crown under the Waste Lands Ordinances.

March 19, 1912.

C. V. BRAYNE,
Special Officer.



Surveyor-General's Office,
Colombo, January 20, 1912.

Scale of 8 Chains to an Inch.

A. H. G. DAWSON,
for Surveyor-General.

Kurunegala S. O. No. 447.**Order under Section 4, Sub-section (1), of "The Waste Lands Ordinances of 1897, 1899, 1900, and 1903,"
declaring Land to be Crown Property.**

In the matter of the land commonly called or known as Galapitiyahena, situate in the village of Galgamulla, in the Mayurawati korale of the Dambadeni hatpattu of the Kurunegala District, in the North-Western Province, and of "The Waste Lands Ordinances of 1897, 1899, 1900, and 1903."

WHEREAS in pursuance of section 1 of the said Ordinances it was duly notified on August 18, 1911, that if no claim to the land commonly called or known as Galapitiyahena, situate in the village of Galgamulla, in the Mayurawati korale of the Dambadeni hatpattu of the Kurunegala District, in the North-Western Province, containing in extent 2 acres 2 roods and 34 perches, and shown as lot 6j in preliminary plan 956, as described in the annexed diagram, was made to Norman Albert Hampton, Special Officer appointed under section 28 of the said Ordinances, within the period of three months from the date specified in such notice, such land would be declared the property of the Crown, and dealt with on account of the Crown (*vide* Notice No. 4,177):

And whereas Marasinha Arachchige Baron Perera of Agrapatana made claim thereto, and whereas the said claimant has withdrawn his claim to the said land, I, Norman Albert Hampton, Special Officer appointed under section 28 of the said Ordinances, under and by virtue of the powers vested in me in that behalf by section 4 of the said Ordinances, do hereby, on May 7, 1912, order and declare under section 4, sub-section (1), of the said Ordinances, that the said land, as more fully described herein below, is the property of the Crown.

Description of the Land referred to.

The following lot situated in the village of Galgamulla, in the Mayurawati korale of the Dambadeni hatpattu of the Kurunegala District, in the North-Western Province, as described in the annexed diagram:—

Preliminary plan 956.

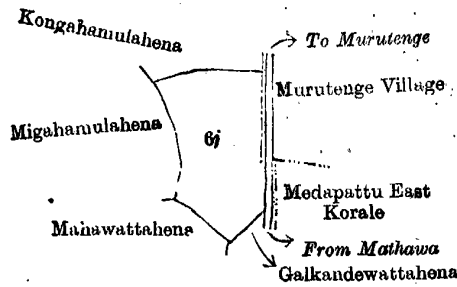
Situation: Galgamulla village in Mayurawati korale of Kurunegala District.

Lot.	Name of Land.	Extent, A. R. P.
6j	Galapitiyahena	2. 2 34

and bounded as follows: on the north by Kongahamulahena sold by the Crown; on the east by the village limit of Murutenge, the boundary of the Meda Pattu Korale East; on the south by Galkandewattahena sold by the Crown, Mahawattahena sold by the Crown; on the west by Migahamulahena sold by the Crown.

May 7, 1912.

N. A. HAMPTON,
Special Officer.



Surveyor-General's Office,
Colombo, July 21, 1911.

Scale of 8 Chains to an Inch.

A. H. G. DAWSON,
for Surveyor-General.

Kurunegala S. O. No. 448.

Order under Section 2 of "The Waste Lands Ordinances of 1897, 1899, 1900, and 1903," declaring Land to be Crown Property.

In the matter of the land commonly called or known as Road, situate in the village of Horawadunna, in the Meda Pattu Korale West, in the Katugampola hatpattu of the Kurunegala District, in the North-Western Province, and of "The Waste Lands Ordinances of 1897, 1899, 1900, and 1903."

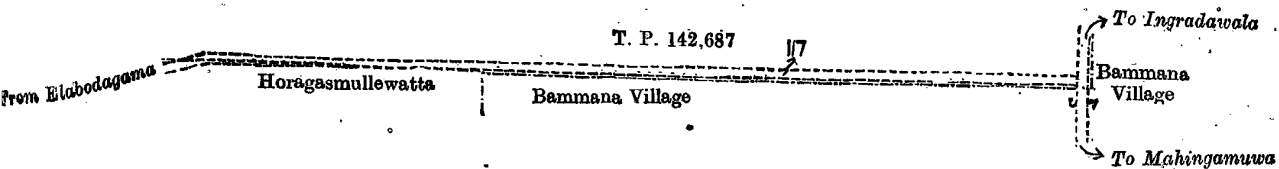
THE notice required by section 1 of "The Waste Lands Ordinances of 1897, 1899, 1900, and 1903," having been duly published in manner prescribed by that section in respect of the above-named land (*vide* Notice No. 4,325), and no claim having been made to the said land or to any interest therein within the period of three months from the date specified in the said notice, I, Norman Albert Hampton, Special Officer appointed under section 28 of the said Ordinances under and by virtue of the powers vested in me in that behalf by section 2 of the said Ordinances, do hereby, on April 25, 1912, order and declare that the said land, as more fully described herein below, situate in the village of Horawadunna, in the Meda Pattu Korale West of the Katugampola hatpattu of the Kurunegala District, in the North-Western Province, and shown as lot 117 in preliminary plan 348 and in the annexed diagram, and containing in extent 1 acre and 26 perches, is the property of the Crown.

Description of the Land referred to.

The land commonly called or known as road, situated in the village of Horawadunna, in the Meda Pattu Korale West of the Katugampola hatpattu of the Kurunegala District, in the North-Western Province, containing in extent 1 acre and 26 perches, shown as lot 117 in preliminary plan 348, and in the annexed diagram, and bounded as follows: on the north by T. P. 142,687; on the east by the road from Ingradawala to Mahingamuwa; on the south by the village limit of Bammana, Horagasmullewatta sold by the Crown; on the west by T. P. 142,687.

April 25, 1912.

N. A. HAMPTON,
Special Officer.



Surveyor-General's Office,
Colombo, November 13, 1911.

Scale of 8 Chains to an Inch.

A. H. G. DAWSON,
for Surveyor-General.

Kurunegala S. O. No. 449.

Order under Section 2 of "The Waste Lands Ordinances of 1897, 1899, 1900, and 1903," declaring Lands to be Crown Property.

In the matter of the lands commonly called or known as Nabiritankadawara, Horatapolawatta, Nabiritankadawara, road, &c., situate in the village of Nabiritankadawara, in the Meda Pattu Korale West of the Katugampola hatpattu of the Kurunegala District, in the North-Western Province, and of "The Waste Lands Ordinances of 1897, 1899, 1900, and 1903."

THE notice required by section 1 of "The Waste Lands Ordinances of 1897, 1899, 1900, and 1903," having been duly published in manner prescribed by that section in respect of the above-named lands (*vide* Notice No. 4,326), and no claim having been made to the said lands or to any interest therein within the period of three months from the date specified in the said notice, I, Norman Albert Hampton, Special Officer appointed under section 28 of the said Ordinances, under and

by virtue of the powers vested in me in that behalf by section 2 of the said Ordinances, do hereby, on April 26, 1912, order and declare that the said lands as more fully described herein below, situate in the village of Nabiritankadawara, in the Meda Pattu Korale West of the Katugampola hatpattu of the Kurunegala District, in the North-Western Province, and shown as lots 1 $\frac{1}{2}$, 1 $\frac{1}{2}$ a, 1 $\frac{1}{2}$ b, 66a, 66b, 79, 77, 77 $\frac{1}{2}$, 80, 78, 81, 76, in preliminary plan 291 and in the annexed diagrams, and containing in extent 7 acres 1 rood and 19 perches, are the property of the Crown.

Description of the Lands referred to.

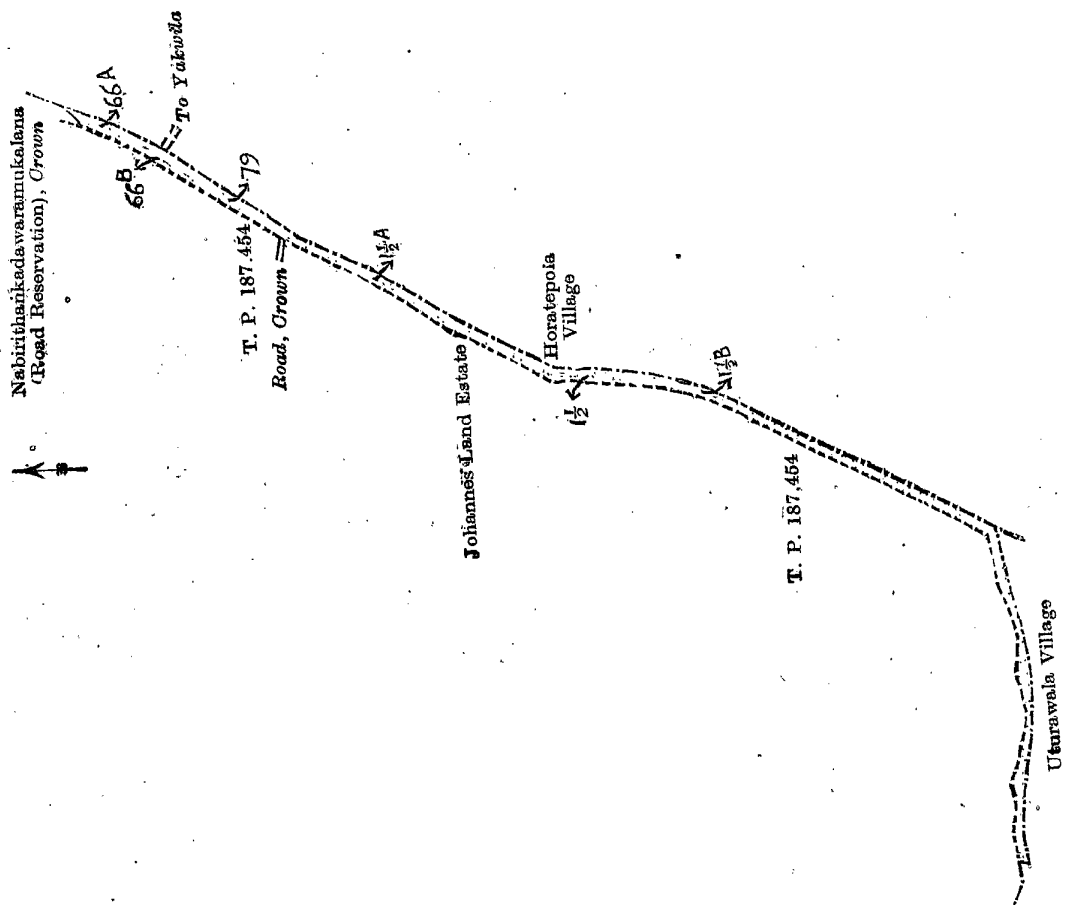
The following lots situated in the village of Nabiritankadawara, in the Meda Pattu Korale West of the Katugampola hatpattu of the Kurunegala District, in the North-Western Province, as described in the annexed diagrams :—

I.—Preliminary plan 291.

Situation : Nabiritankadawara village in Meda Pattu Korale West of Kurunegala District.

Lot.	Name of Land.	Extent, A. R. P.	Lot.	Name of Land.	Extent, A. R. P.
1 $\frac{1}{2}$	Nabiritankadawara	1 2 37	66b	Nabiritankadawara	0 0 24
1 $\frac{1}{2}$ a	Horatapola	0 0 20	79	Road	0 0 26
1 $\frac{1}{2}$ b	Do.	0 1 23			
66a	Do.	0 0 32			2 3 2

and bounded as follows : on the north by Nabiritankadawaramukalana (road reservation) declared to be Crown property under the Waste Lands Ordinances ; on the east by the village limit of Horatepola ; on the south by the village limit of Uturawala ; on the west by the village limit of Uturawala, Johannes Land estate claimed by H. J. Peris & Co. (T. P. 187,454), a road claimed by the Crown, Johannes Land estate claimed by H. J. Peris & Co. (T. P. 187,454).



Surveyor-General's Office,
Colombo, September 25, 1911.

Scale of 8 Chains to an Inch.

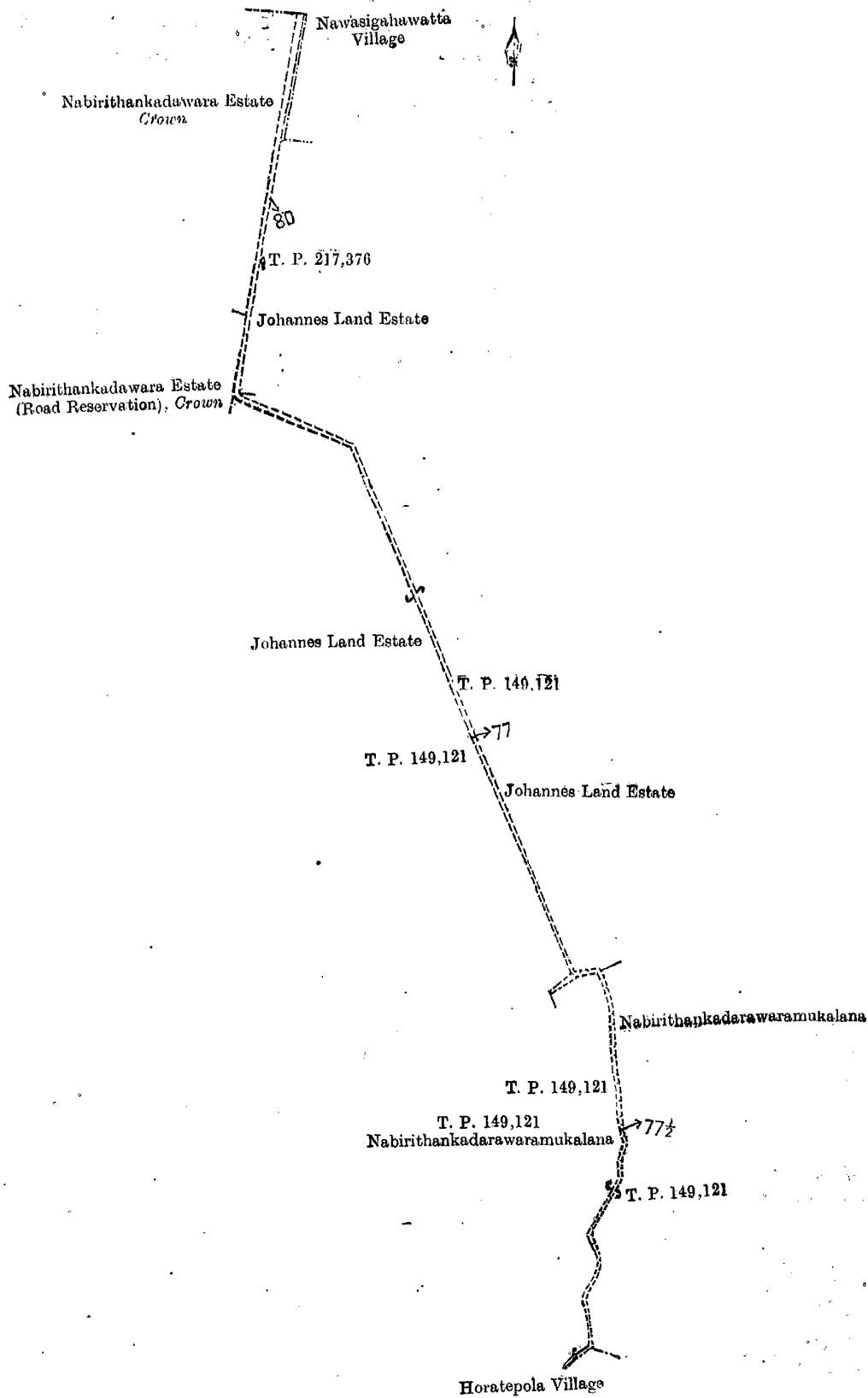
A. H. G. DAWSON,
for Surveyor-General.

II.—Preliminary plan 291.

Situation : Nabiritankadawara village in Meda Pattu Korale West of Kurunegala District.

Lot.	Name of Land.	Extent, A. R. P.
77	Road	0 3 3
77 $\frac{1}{2}$	Do.	0 1 23
80	Do.	0 1 37
		1 2 23

and bounded as follows : on the north by the village limit of Nawasigahawatta ; on the east by the village limit of Nawasigahawatta, Johannes Land estate claimed by H. J. Peris (T. Ps. 217,376 and 149,121), Nabiritankadawaramukalana claimed by J. C. de Silva & Co. (T. P. 149,121) ; on the south by the village limit of Horatepola ; on the west by Nabiritankadawaramukalana claimed by J. C. de Silva & Co. (T. P. 149,121), Johannes Land estate claimed by H. J. Peris (T. P. 149,121), Nabiritankadawara estate (road reservation) claimed by the Crown, Nabiritankadawara estate claimed by the Crown.



Surveyor-General's Office,
Colombo, September 25, 1911.

Scale of 8 Chains to an Inch.

A. H. G. DAWSON,
for Surveyor-General.

III.—Preliminary plan 291.

Situation : Nabirithankadawara village in Meda Pattu Korale West of Kurunegala District.

Lot.	Name of Land.	Extent, A. R. P.
78	Road	1 3 25
81	Do.	0 2 7
		<hr/> 2 1 32

and bounded as follows : on the north by Kosgahawatta (private), Delgahakumbura claimed by I. K. Rankiri Ride and others, an ela, Delgahawatta claimed by D. H. Bastian Henaya and others; Morakelehenyaya claimed by Kiriya Henaya and others (T. P. 192,082), Wekumbura claimed by L. A. Kalu Naide and others (T. P. 192,080), Nabiritankadawara estate claimed by N. Ratnasabapathy (T. P. 187,454), Nabiritankadawaramukalana claimed by J. C. de Silva & Co. ; on the east by a road claimed by the Crown ; on the south by Ketewatta claimed by U. M. Vidane Appu (T. P. 187,454), Johannes Land estate claimed by H. J. Peris & Co., Morakelehenyaya claimed by Kiriya Henaya and others, Delgahawatta claimed by D. H. Bastian Henaya and others, Delgahakumbura claimed by I. K. Rankiri Ride and others, Kosgahawatta (private), Habakumburewatta (private), Malindawatta (private) ; on the west by the village limit of Uthurawala, Miriswellekele sold to claimants under the Waste Lands Ordinances, Kongahawatta sold by the Crown (T. P. 277,355).

[For Diagram see page 563.]

IV.—Preliminary plan 291.

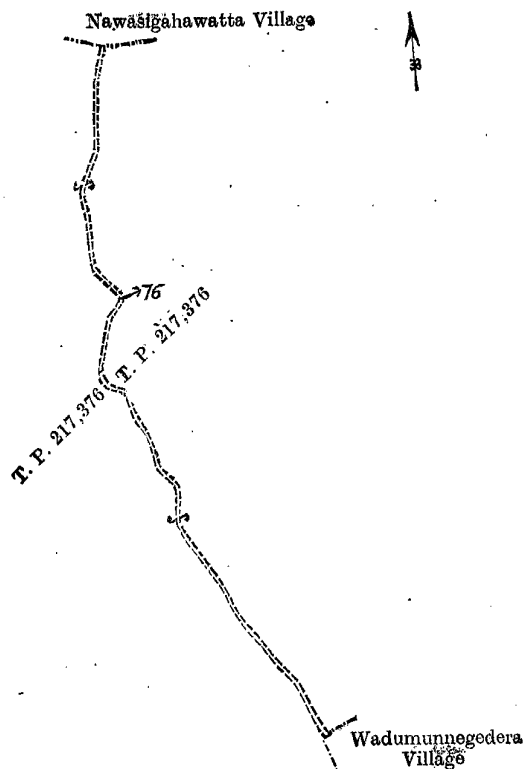
Situation : Nabiritankadawara village in Meda Pattu Korale West of Kurunegala District.

Lot	..	Road	Name of Land.	Extent, A. R. P.
76	..	Road	0 2 2

and bounded as follows : on the north by the village limit of Nawasigahawatta ; on the east by T. P. 217,376 ; on the south by the village limit of Wadumunnegedara, T. P. 217,376 ; on the west by T. P. 217,376.

April 26, 1912.

N. A. HAMPTON,
Special Officer.



Surveyor-General's Office,
Colombo, November 30, 1911.

Scale of 8 Chains to an Inch.

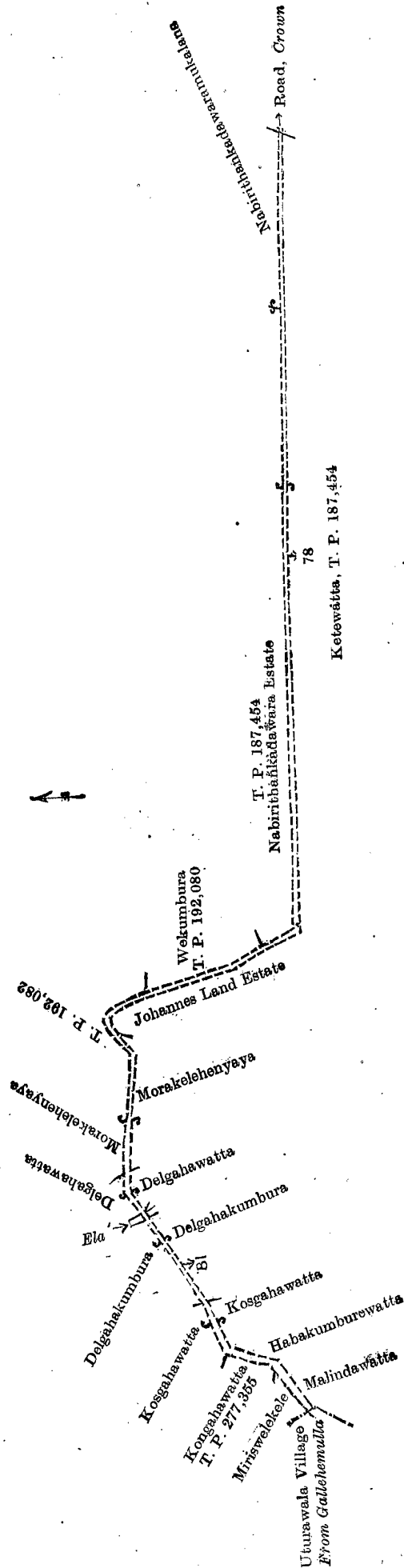
A. H. G. DAWSON,
for Surveyor-General.

Kurunegala S. O. No. 450.

**Order under Section 2 of "The Waste Lands Ordinances of 1897, 1899, 1900, and 1903,"
declaring Lands to be Crown Property.**

In the matter of the lands commonly called or known as Barantharamukalana, Kongollahena, &c., situate in the village of Konduruwawala, in the Meda Pattu Korale East of the Katugampola hatpattu of the Kurunegala District, in the North-Western Province, and of "The Waste Lands Ordinances of 1897, 1899, 1900, and 1903."

THE notice required by section 1 of "The Waste Lands Ordinances of 1897, 1899, 1900, and 1903," having been duly published in manner prescribed by that section in respect of the above-named lands (*vide* Notice No. 4,321), and no claim having been made to the said lands or to any interest therein within the period of three months from the date specified in the said notice, I, Norman Albert Hampton, Special Officer appointed under section 28 of the said Ordinances, under and by virtue of the powers vested in me in that behalf by section 2 of the said Ordinances, do hereby, on April 18, 1912, order and declare that the said lands, as more fully described herein below, situate in the village of Konduruwawala, in the Meda Pattu Korale East of the Katugampola hatpattu of the Kurunegala District, in the North-Western Province, and shown as lots 3n, 15b, 26g, 26h, 26i, 26j, 26n, 26g, 26s, 26o, 30a, 39c, 39e, 39g, 35a, 35c, 36a, 36c, 39j, 39l, 40a, 43, 52i, 52k, 52l, 52m, 53, 52a, 52b, 52c, 52e, and 52g in preliminary plan 387, and in the annexed diagrams, and containing in extent 156 acres 1 rood and 4 perches, are the property of the Crown.



Surveyor-General's Office,
Colombo, September 25, 1911.

Scale of 8 Chains to an Inch.

A. H. G. DAWSON,
for Surveyor-General.

Description of the Lands referred to.

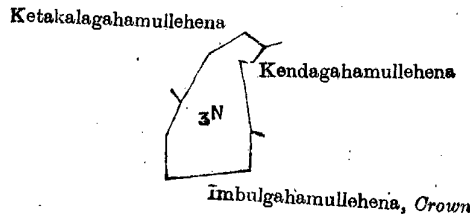
The following lots situated in the village of Konduruwawala, in the Meda Pattu Korale East of the Katugampola hatpattu of the Kurunegala District, in the North-Western Province, as described in the annexed diagrams:—

I.—Preliminary plan 387.

Situation: Konduruwawala village in Meda Pattu Korale East of Kurunegala District.

Lot.	Name of Land.	Extent, A. R. P.
3n	Barantharamukalana	1 2 32

and bounded as follows: on the north by Ketakalagahamullehena sold by the Crown; on the east by Kendagahamullehena sold by the Crown, Imbulgahamullehena claimed by the Crown; on the south by Imbulgahamullehena claimed by the Crown; on the west by Imbulgahamullehena claimed by the Crown, Ketakalagahamullehena sold by the Crown.



Surveyor-General's Office,
Colombo, September 28, 1911.

Scale of 8 Chains to an Inch.

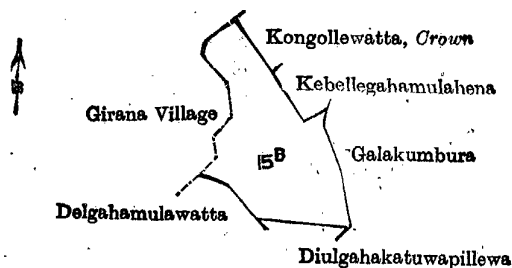
A. H. G. DAWSON,
for Surveyor-General.

II.—Preliminary plan 387.

Situation: Konduruwawala village in Meda Pattu Korale East of Kurunegala District.

Lot.	Name of Land.	Extent, A. R. P.
15b	Kongollahena	3 0 37

and bounded as follows: on the north by Kongollewatta claimed by the Crown, Kebellegahamulahena sold by the Crown; on the east by Galakumbura claimed by J. Kapuruhamy and others; on the south by Diulgahakatuwapillewa sold by the Crown, Delgahamulawatta sold by the Crown; on the west by the village limit of Girana.



Surveyor-General's Office,
Colombo, September 28, 1911.

Scale of 8 Chains to an Inch.

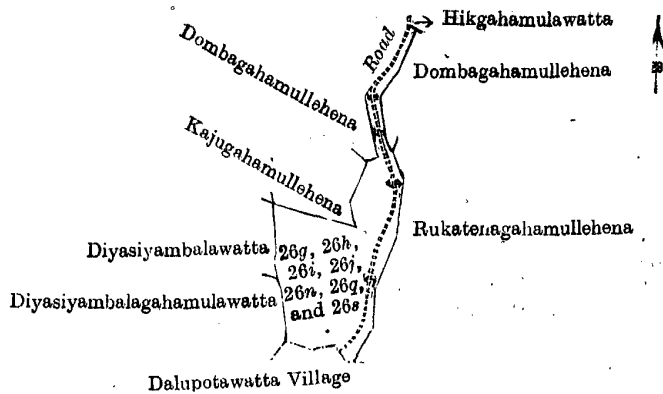
A. H. G. DAWSON,
for Surveyor-General.

III.—Preliminary plan 387.

Situation: Konduruwawala village in Meda Pattu Korale East of Kurunegala District.

Lot.	Name of Land.	Extent, A. R. P.
26g	Dangodellehena	2 2 34
26h	Dangodellehena (road reservation)	0 0 1
26i	Do. (do.)	0 0 4
26j	Do. (do.)	0 0 1
26n	Dombagahamullehena (road reservation)	0 0 6
26q	Do. (do.)	0 0 32
26s	Rukatanagahamullehena (road reservation)	0 1 23
		3 1 21

and bounded as follows: on the north by Kajugahamullehena sold by the Crown, Dombagahamullehena sold by the Crown, a road, Hikgahamulawatta claimed by J. Dingiri Menika; on the east by Dombagahamullehena sold by the Crown, Rukatanagahamullewatta sold by the Crown; on the south by the village limit of Dalupotawatta; on the west by Diyasiyambalagahamulawatta sold by the Crown, Diyasiyambalawatta sold by the Crown.



Surveyor-General's Office,
Colombo, September 28, 1911.

Scale of 8 Chains to an Inch.


A. H. G. DAWSON,
for Surveyor-General.

IV.—Preliminary plan 387.

Situation : Konduruwawala village in Meda Pattu Korale East of Kurunegala District.

Lot.	Name of Land.	Extent, A. R. P.
26o	Dombaghamullehena (road reservation)	0 0 3

and bounded as follows : on the north by Hikgahamulawatta claimed by J. Dingiri Menika ; on the east and south by a road ; on the west by Dombaghamullehena sold by the Crown.



Surveyor-General's Office,
Colombo, September 28, 1911.

Scale of 8 Chains to an Inch.

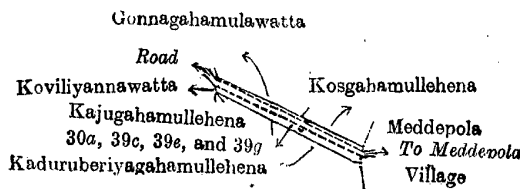
A. H. G. DAWSON,
for Surveyor-General.

V.—Preliminary plan 387.

Situation : Konduruwawala village in Meda Pattu Korale East of Kurunegala District.

Lot.	Name of Land.	Extent, A. R. P.
30a	Kajugahamullehena (road reservation)	0 0 4
39c	Gonnagahamullehena (road reservation)	0 0 6
39e	Kadumberiyagahamullehena (road reservation)	0 0 14
39g	Kosgahamullehena (road reservation)	0 0 4
		0 0 28

and bounded as follows : on the north by Gonnagahamullehena sold by the Crown, Kosgahamullehena claimed by the Crown ; on the east by the village limit of Meddepola ; on the south by Kadumberiyagahamullehena sold by the Crown, Kajugahamullehena sold by the Crown ; on the west by Korihyannawatta claimed by J. Punchirala Arachchi, a road.



Surveyor-General's Office,
Colombo, September 28, 1911.

Scale of 8 Chains to an Inch.

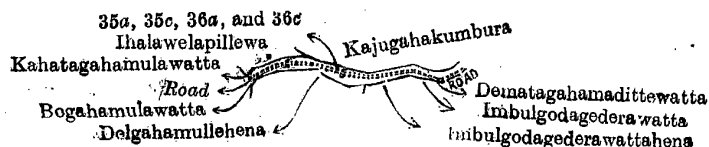
A. H. G. DAWSON,
for Surveyor-General.

VI.—Preliminary plan 387.

Situation : Konduruwawala village in Meda Pattu Korale East of Kurunegala District.

Lot.	Name of Land.	Extent, A. R. P.
35a	Ihalawelapillewa (road reservation)	0 0 16
35c	Delgahamullehena (road reservation)	0 0 29
36a	Imbulgodagedarawatta (road reservation)	0 0 7
36c	Do. (do.)	0 0 2
		0 1 14

and bounded as follows : on the north by Ihalawelapillewa sold by the Crown, Kajugahakumbura claimed by Dingiri Menika ; on the east by a road ; on the south by Dematagahamadittewatta sold by the Crown and another, Imbulgodagedarawatta sold by the Crown, Imbulgodagedarawattahena sold by the Crown, Delgahamullehena sold by the Crown ; on the west by Bogahamulawatta claimed by H. Gunaya and others, a road, Kahatagahamulawatta sold by the Crown.



Surveyor-General's Office,
Colombo, September 28, 1911.

Scale of 8 Chains to an Inch.

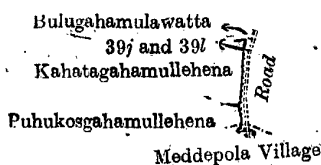
A. H. G. DAWSON,
for Surveyor-General.

VII.—Preliminary plan 387.

Situation : Konduruwawala village in Meda Pattu Korale East of Kurunegala District.

Lot.	Name of Land.	Extent, A. R. P.
39j	Puhukosgahamullahena (road reservation)	0 0 3
39l	Kahatagahamullahena (road reservation)	0 0 14
		0 0 17

and bounded as follows : on the north by Bulugahamulawatta claimed by Vedanaidelage Sinno Naide and others ; on the east by a road ; on the south by the village limit of Meddepola ; on the west by Puhukosgahamullehena sold by the Crown, Kahatagahamullehena sold by the Crown.



Surveyor-General's Office,
Colombo, September 28, 1911.

Scale of 8 Chains to an Inch.

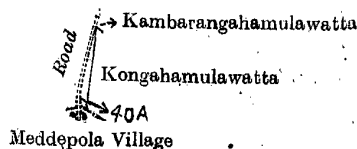
A. H. G. DAWSON,
for Surveyor-General.

VIII.—Preliminary plan 387.

Situation : Konduruwawala village in Meda Pattu Korale East of Kurunegala District.

Lot.	Name of Land.	Extent, A. R. P.
40a	Kongahamullawatta (road reservation)	0 0 12

and bounded as follows : on the north by Kambarangahamulawatta claimed by Davith Naide ; on the east by Kongahamulawatta sold by the Crown ; on the south by the village limit of Meddepola ; on the west by a road.



Surveyor-General's Office,
Colombo, September 28, 1911.

Scale of 8 Chains to an Inch.

A. H. G. DAWSON,
for Surveyor-General.

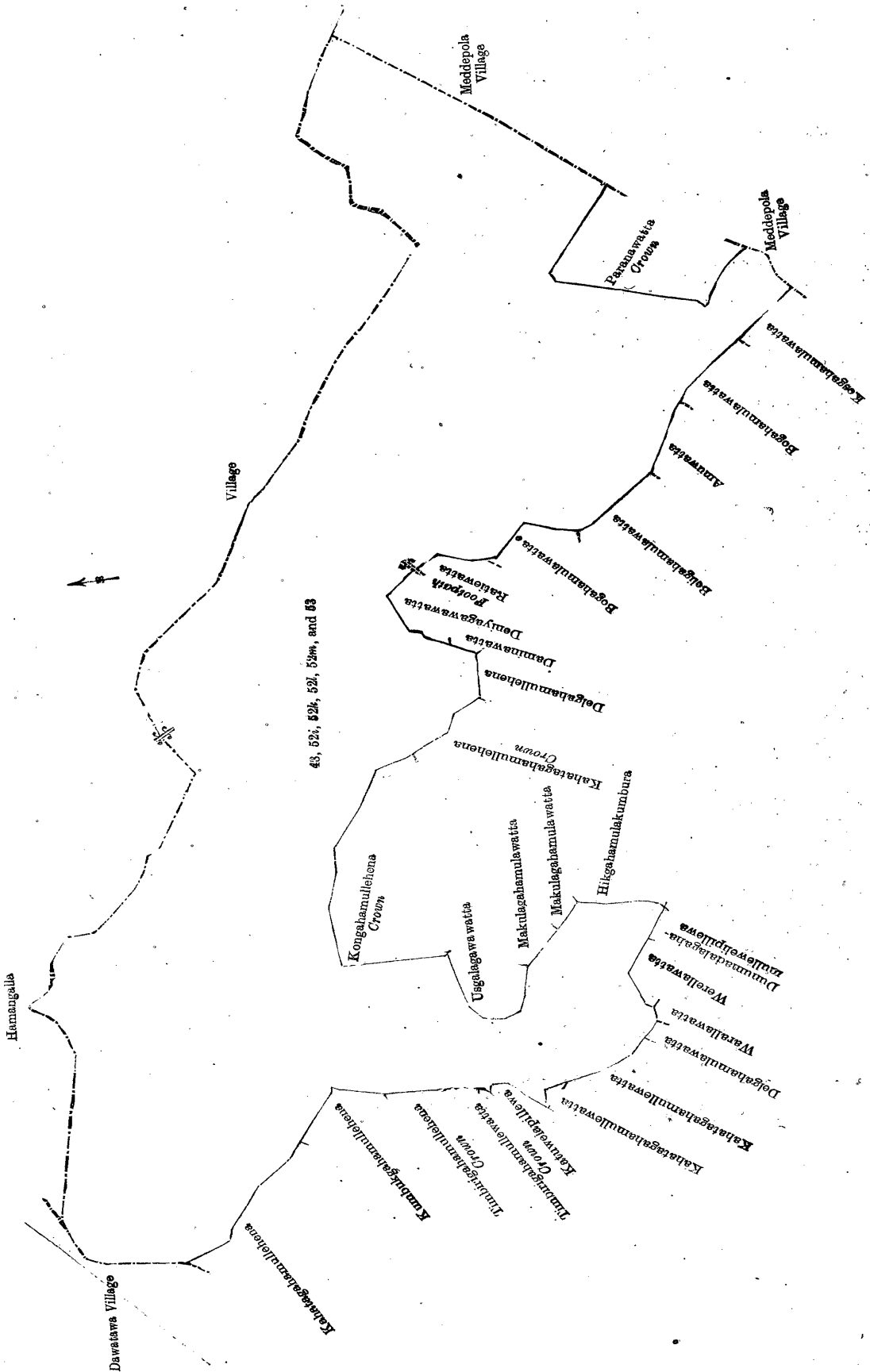
IX.—Preliminary plan 387.

Situation : Konduruwawala village in Meda Pattu Korale East of Kurunegala District.

Lot.	Name of Land.	Extent, A. R. P.
48	Delgollamukalana	7 2 9
52i	Kahatagahamulahena	3 1 21
52k	Kandehena	1 1 15
52l	Galagawahena	2 1 24
52m	Puakgahamullehena (cemetery)	1 1 18
53	Valikatiyamukalana	131 0 1

147 0 8

and bounded as follows : on the north by the village limit of Hamangalla ; on the east by the village limit of Meddepola ; on the south by the village limit of Meddepola ; on the south by the village limit of Meddepola claimed by Jaya-kodi Mudiyanseleage Kiri Hamy Arachchi and others, Bogahamulawatta claimed by J. Punchi Hamy and others, Amuwatta claimed by J. Punchirala, Beligahamulawatta claimed by J. Kiri Menika and others, Bogahamulawatta claimed by J. Punchirala and others, Rattewatta claimed by ditto, Deniyagawawatta claimed by Jayakodi Mudiyanseleage Mudalihamy and others, Daminawatta claimed by L. Punchi Appuhamy, Delgahamullehena sold by the Crown, Kahatagahamullehena claimed by the Crown, Kongahamullehena claimed by the Crown, Usgalagawawatta claimed by Liyanaralage Herat Hamy and others, Makulagahamulawatta sold by the Crown, Hikgahamulakumbura claimed by Siyatu Hamy and others, Dunumadalagahamulewelipillewa sold by the Crown, Warallawatta sold by the Crown, Warallawatta claimed by Liyanaralage Menuhamy and others, Delgahamulawatta claimed by Liyanaralage Mudalihamy and others ; on the west by Kahatagahamullewatta claimed by Liyanaralage Mudalihamy and others, Kahatagahamullewatta sold by the Crown, Katuwelapillewa sold by the Crown, Timbirigahamullewatta claimed by the Crown, Timbirigahamullehena claimed by the Crown, Kumbukgahamullehena sold by the Crown, Kahatagahamullehena sold by the Crown ; the village limit of Dawatawa.



Surveyor-General's Office,
Colombo, September 28, 1911.

Scale of 8 Chains to an Inch.

A. H. G. DAWSON,
for Surveyor-General.
D 8

X.—Preliminary plan 387.

Situation : Konduruwawala village in Meda Pattu Korale East of Kurunegala District.

Lot.	Name of Land.	Extent, A. R. P.
52a	Nadungahamullahena (road reservation)	0 0 3
52b	Gansabhawa road	0 0 5
52c	Kahatagahamullehena	0 0 7
		0 0 15

and bounded as follows : on the north by the village limit of Dawatawa ; on the east by Kahatagahamullehena sold by the Crown ; on the south by a road ; on the west by Madangahamulawatta claimed by the Crown.



Surveyor-General's Office,
Colombo, September 28, 1911.

Scale of 8 Chains to an Inch.

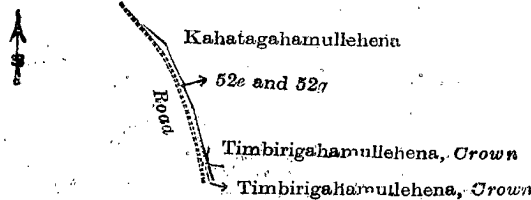
A. H. G. DAWSON,
for Surveyor-General.

XI.—Preliminary plan 387.

Situation : Konduruwawala village in Meda Pattu Korale East of Kurunegala District.

Lot.	Name of Land.	Extent, A. R. P.
52e	Kahatagahamullehena (road reservation)	0 0 15
52g	Timbirigahamullahena (do.)	0 0 2
		0 0 17

and bounded as follows : on the north by Kahatagahamullehena sold by the Crown ; on the east by Kahatagahamullehena sold by the Crown, Timbirigahamullehena claimed by the Crown ; on the south by Timbirigahamullehena claimed by the Crown ; on the west by a road.



April 18, 1912.

N. A. HAMPTON,
Special Officer.

Surveyor-General's Office,
Colombo, September 28, 1911.

Scale of 8 Chains to an Inch.

A. H. G. DAWSON,
for Surveyor-General.

Kurunegala S. O. No. 451.

Order under Section 4, Sub-section (1), of "The Waste Lands Ordinances of 1897, 1899, 1900, and 1903,"
declaring Lands to be Crown Property.

In the matter of the lands commonly called or known as Alutgamahenyaya, Kumbukwewa (tank), Nilwewa (tank), roads, Palugahamulahenyaya (chena reserve), and Kongahamulahenyaya, situate in the village of Alutgama, in the Kinyama korale of the Katugampola hatpattu of the Kurunegala District, in the North-Western Province, and of "The Waste Lands Ordinances of 1897, 1899, 1900, and 1903."

WHEREAS in pursuance of section 1 of the said Ordinances it was duly notified on December 16, 1910, that if no claim to the lands commonly called or known as Alutgamahenyaya, Kumbukwewa (tank), Nilwewa (tank), roads, Palugahamulahenyaya (chena reserve), and Kongahamulahenyaya, situate in the village of Alutgama, in the Kinyama korale of the Katugampola hatpattu of the Kurunegala District, in the North-Western Province, containing in extent 158 acres 2 roods and 28 perches, and shown as lots 1, 3, 4, roads, 1a, and 1b in preliminary plan 1,399, as described in the annexed diagrams, was made to John Murray Davies, Special Officer appointed under section 28 of the said Ordinances, within the period of three months from the date specified in such notice, such lands would be declared the property of the Crown, and dealt with on account of the Crown (*vide* Notice No. 3,942) :

And whereas (1) Atukorallage Mudalihamy, (2) Atukorallage Kiri Etana, (3) Atukorallage Guruhamy, (4) Gamarallage Ukkuralla, (5) Gamarallage Mudalihamy, (6) Gamarallage PUNCHIRALA, (7) Gamarallage Sohondirala, (8) Ratnajoti Unnanse made claim thereto, and whereas the said claimants have withdrawn their claims to the said lands, I, John Murray Davies, Special Officer, appointed under section 28 of the said Ordinances, under and by virtue of the powers vested in me in that behalf by section 4 of the said Ordinances, do hereby, on April 20, 1912, order and declare under section 4, sub-section (1), of the said Ordinances, that the said lands, as more fully described herein below, are the property of the Crown.

Description of the Lands referred to.

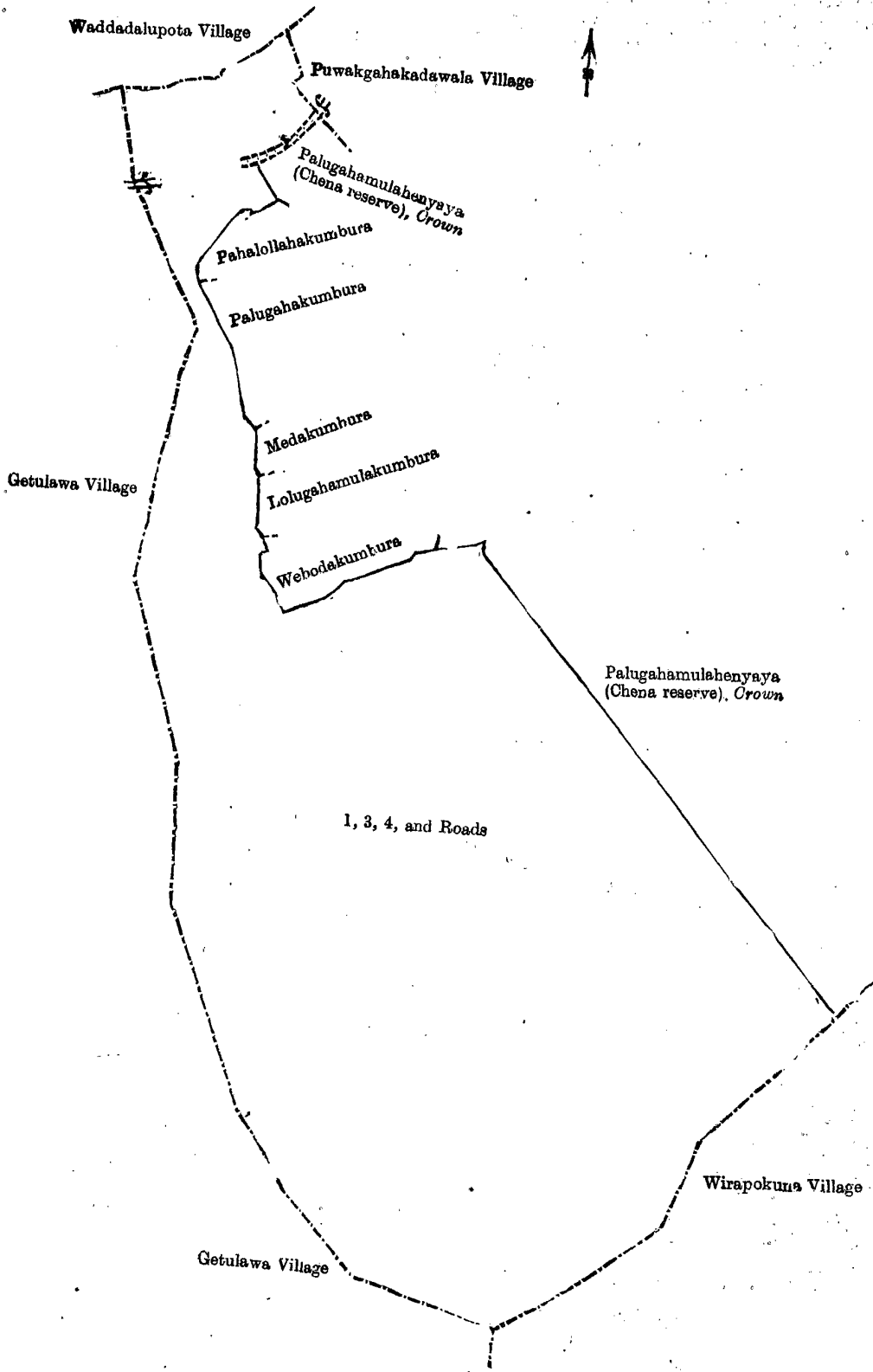
The following lots situated in the village of Alutgama, in the Kinyama korale of the Katugampola hatpattu of the Kurunegala District, in the North-Western Province, as described in the annexed diagrams :—

I.—Preliminary plan 1,399.

Situation : Alutgama village in Kinyama korale of Katugampola hatpattu in Kurunegala District.

Lot.	Name of Land.	Extent, A. R. P.
1	Alutgamahenyaya	92 3 32
3	Kumbukwewa (tank)	8 2 10
4	Nilwewa (tank)	1 2 25
	Roads	0 1 9
		103 1 36

and bounded as follows : on the north by the village limit of Waddadalupota ; on the east by the village limit of Puwakgahakadawala, Palugahamulahenyaya (chena reserve) declared to be the property of the Crown under the Waste Lands Ordinances, Pahalollahakumbura claimed by Atukoralage Mudalihamy and others, Palugahakumbura claimed by Gamaralage Sohondirala and others, Medakumbura claimed by Atukoralage Mudalihamy and others, Lolugahamulakumbura claimed by Gamaralage Sohondirala and others, Palugahamulahenyaya (chena reserve) declared to be the property of the Crown under the Waste Lands Ordinances ; on the south by the village limit of Wirapokuna, the village limit of Getulawa ; on the west by the village limit of Getulawa.



Surveyor-General's Office,
Colombo, March 25, 1912.

Scale of 8 Chains to an Inch.

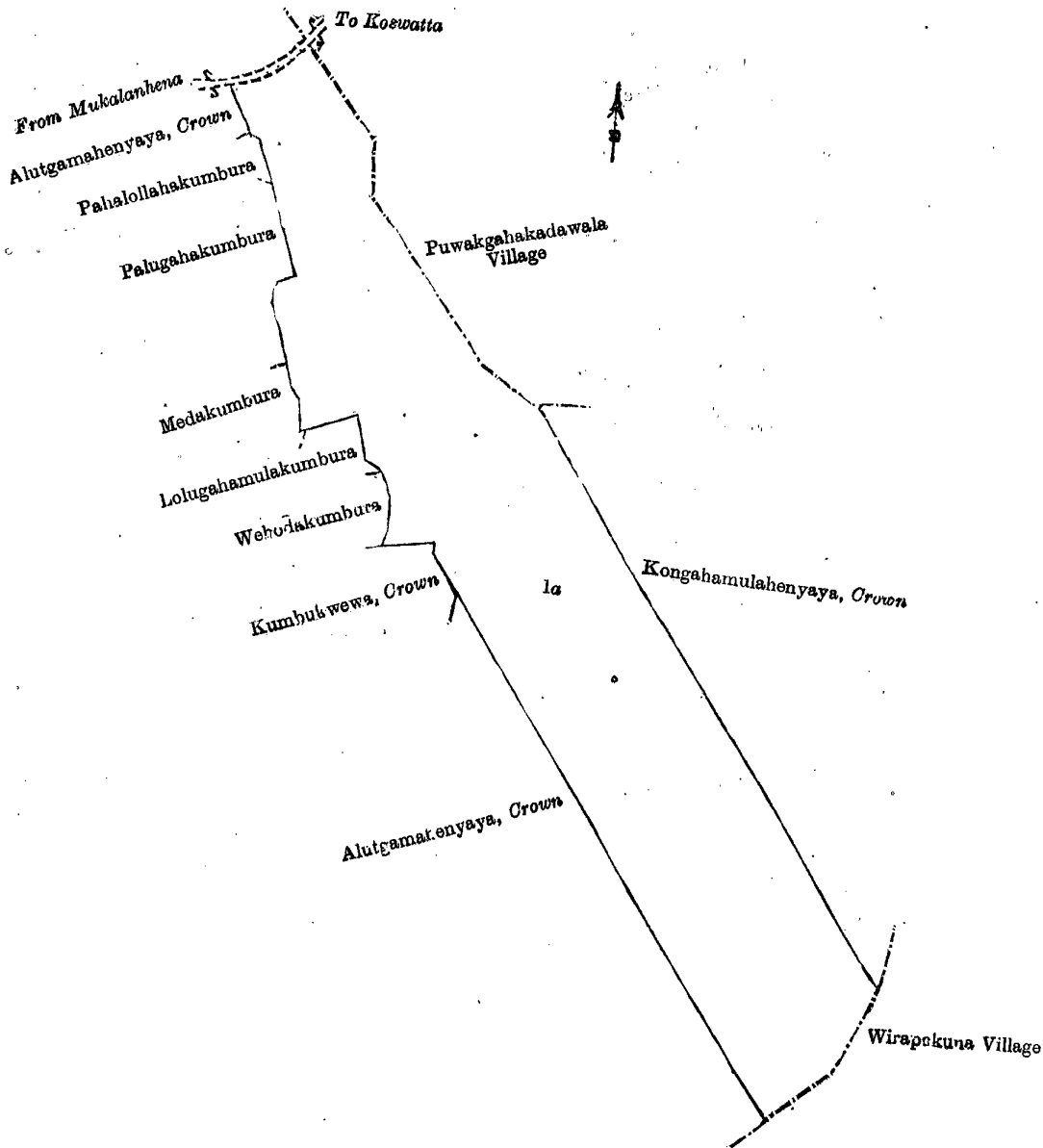
A. H. G. DAWSON,
for Surveyor-General.

II.—Preliminary plan 1,399.

Situation : Alutgama village in Kinyama korale of Katugampola hatpattu in Kurunegala District.

Lot.	Name of Land.	Extent, A. R. P.
1a	Palugamahulohenyaya (chena reserve)	36 1 22

and bounded as follows : on the north by the road from Mukalanhena to Koswatta ; on the east by the village limit of Puwakgahakadawala, Kongahamulohenyaya declared to be the property of the Crown under the Waste Lands Ordinances ; on the south by the village limit of Wirapokuna ; on the west by Alutgamahenyaya declared to be the property of the Crown under the Waste Lands Ordinances, Kumbukwewa declared to be the property of the Crown under the Waste Lands Ordinances, Webodakumbura claimed by Gamaralage Appurala and others, Lolugahamulakumbura claimed by Gamaralage Sohondirala and others, Medakumbura claimed by Atukoralage Mudalihamy and others, Palugahakumbura claimed by Gamaralage Sohondirala and others, Pahalollahakumbura claimed by Atukoralage Mudalihamy and others, Alutgamahenyaya declared to be the property of the Crown under the Waste Lands Ordinances.



Surveyor-General's Office,
Colombo, March 25, 1912.

Scale of 8 Chains to an Inch.

A. H. G. DAWSON,
for Surveyor-General.

III.—Preliminary plan 1,399.

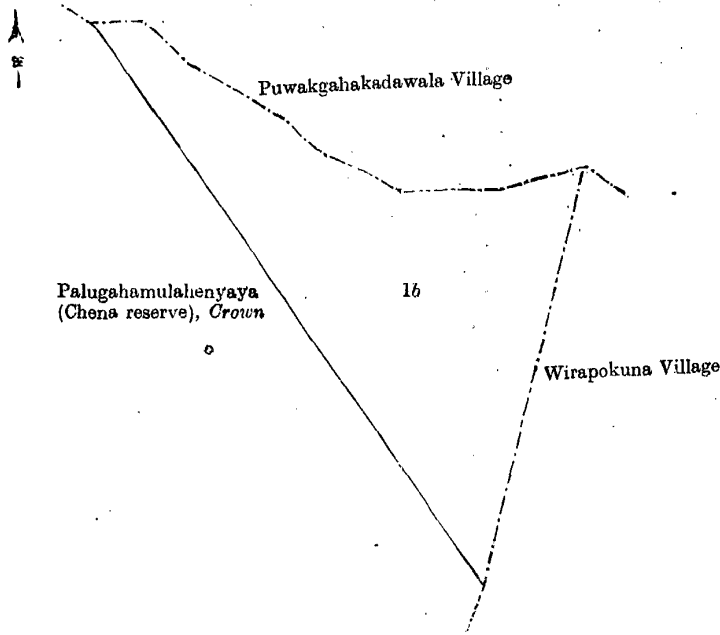
Situation : Alutgama village in Kinyama korale of Katugampola hatpattu in Kurunegala District.

Lot.	Name of Land.	Extent, A. R. P.
1b	Kongahamulohenyaya	18 3 10

and bounded as follows : on the north by the village limit of Puwakgahakadawala ; on the east by the village limit of Wirapokuna ; on the south and west by Palugamahulohenyaya (chena reserve) declared to be the property of the Crown under the Waste Lands Ordinances.

April 20, 1912.

J. M. DAVIES,
Special Officer.



Surveyor-General's Office,
Colombo, March 25, 1912.

Scale of 8 Chains to an Inch.

A. H. G. DAWSON,
for Surveyor-General.

Kurunegala S. O. No. 452.

Order under Section 4, Sub-section (1), of "The Waste Lands Ordinances of 1897, 1899, 1900, and 1903," admitting Lands to be Private Property.

In the matter of the lands commonly called or known as Ihalarambehena, Tanahenkatuyaya, Kosgahahena, situate in the village of Wellangiriya, in the Kinyama korale of the Katugampola hatpattu of the Kurunegala District, in the North-Western Province, and of "The Waste Lands Ordinances of 1897, 1899, 1900, and 1903."

WHEREAS in pursuance of section 1 of the said Ordinances it was duly notified on December 16, 1910, that if no claim to the lands commonly called or known as Ihalarambehena, Tanahenkatuyaya, Kosgahahena, situate in the village of Wellangiriya, in the Kinyama korale of the Katugampola hatpattu of the Kurunegala District, in the North-Western Province, containing in extent 13 acres and 28 perches, and shown as lots 13, 5a, 5b, and 19 in preliminary plan 1,393, as described in the annexed diagrams, was made to John Murray Davies, Special Officer appointed under section 28 of the said Ordinances, within the period of three months from the date specified in such notice, such lands would be declared the property of Crown, and dealt with on account of the Crown (*vide* Notice No. 3,944):

And whereas Herat Mudiyansele Mudali Hamy, (2) Herat Mudiyansele Kiri Menika, (3) Herat Mudiyansele Puchi Menika, (4) Herat Mudiyansele Ran Menika, (5) Herat Mudiyansele Dingiri Menika made claim thereto, and I, John Murray Davies, Special Officer appointed under section 28 of the said Ordinances, made due inquiry into such claim, I, with the consent of His Excellency the Governor, do hereby admit the claim of the said claimants to the said lands, as more fully described herein below, under section 4, sub-section (1), of the said Ordinances.

Description of the Lands referred to.

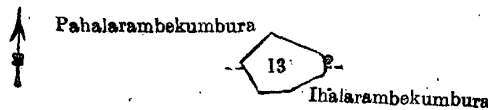
The following lots situated in the village of Wellangiriya, in the Kinyama korale of the Katugampola hatpattu of the Kurunegala District, in the North-Western Province, as described in the annexed diagrams:—

I.—Preliminary plan 1,393.

Situation: Wellangiriya village in Kinyama korale of Katugampola hatpattu of Kurunegala District.

Lot.	Name of Land.	Extent, A. R. P.
13	Ihalarambehena	0 2 28

and bounded as follows: on the north by Pahalarambekumbura claimed by Herat Mudiyansele Mudali Hamy; on the east by Pahalarambekumbura claimed by Herat Mudiyansele Mudali Hamy; on the south by Ihalarambekumbura claimed by Herat Mudiyansele Kiri Menika and others; on the west by Ihalarambekumbura claimed by Herat Mudiyansele Kiri Menika and others.



Scale of 8 Chains to an Inch.

Surveyor-General's Office,
Colombo, April 4, 1912.

A. H. G. DAWSON,
for Surveyor-General.

II.—Preliminary plan 1,393.

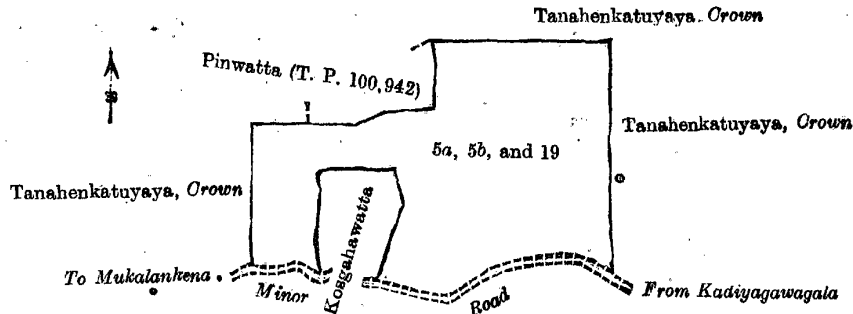
Situation: Wellangiriya village in Kinyama korale of Katugampola hatpattu of Kurunegala District.

Lot.	Name of Land.	Extent, A. R. P.
5a	Tanahenkatuyaya	9 3 21
5b	Do.	2 0 2
19	Kosgahahena	0 2 17
		12 2 0

and bounded as follows: on the north by Pinwatta (T. P. 100,942), Tanahenkatuyaya declared to be Crown under the Waste Lands Ordinances; on the east by Tanahenkatuyaya declared to be Crown under the Waste Lands Ordinances; on the south by Kogahawatta claimed by Herat Mudiyansele Kiri Menika, the minor road from Mukalanhena to Kadiyagawela; on the west by Tanahenkatuyaya declared to be Crown under the Waste Lands Ordinances.

April 26, 1912.

J. M. DAVIES,
Special Officer.



Surveyor-General's Office,
Colombo, April 4, 1912.

Scale of 8 Chains to an Inch.

A. H. G. DAWSON,
for Surveyor-General.

Kurunegala S. O. No. 453.

Order under Section 4, Sub-section (1), of "The Waste Lands Ordinances of 1897, 1899, 1900, and 1903," declaring Lands to be Crown Property.

In the matter of the lands commonly called or known as Moderahenyaya, Kadukkuliyahenyaya, Barawa-ebbamukalana, &c., situate in the village of Wellangiriya, in the Kinyama korale of the Katugampola hatpattu of the Kurunegala District, in the North-Western Province, and of "The Waste Lands Ordinances of 1897, 1899, 1900, and 1903."

WHEREAS in pursuance of section 1 of the said Ordinances it was duly notified on December 16, 1910, that if no claim to the lands commonly called or known as Moderahenyaya, Kadukkuliyahenyaya, &c., Barawa-ebbamukalana, &c., situate in the village of Wellangiriya, in the Kinyama korale of the Katugampola hatpattu of the Kurunegala District, in the North-Western Province, containing in extent 687 acres 1 rood and 33 perches, and shown as lots 1, 2, 3, 4, 5, 5c, 9, 9a, 10, 11, 11a, 14, 15, 17, roads, and streams in preliminary plan 1,393, as described in the annexed diagram, was made to John Murray Davies, Special Officer appointed under section 28 of the said Ordinances, within the period of three months from the date specified in such notice, such lands would be declared the property of the Crown, and dealt with on account of the Crown (*vide* Notice No. 3,944):

And whereas (1) Herat Mudiyansele Mudali Hamy, (2) Herat Mudiyansele Kiri Menika, (3) Herat Mudiyansele Punchi Menika, (4) Herat Mudiyansele Ran Menika, (5) Herat Mudiyansele Dingiri Menika, made claim thereto, and whereas the said claimants have withdrawn their claims to the said lands, I, John Murray Davies, Special Officer appointed under section 28 of the said Ordinances, under and by virtue of the powers vested in me in that behalf by section 4 of the said Ordinances, do hereby, on April 26, 1912, order and declare under section 4, sub-section (1), of the said Ordinances, that the said lands, as more fully described herein below, are the property of the Crown.

Description of the Lands referred to.

The following lots situated in the village of Wellangiriya, in the Kinyama korale of the Katugampola hatpattu of the Kurunegala District, in the North-Western Province, as described in the annexed diagram:—

Preliminary plan 1,393.

Situation: Wellangiriya village in Kinyama korale of Katugampola hatpattu of Kurunegala District.

Lot.	Name of Land.	Extent, A. R. P.	Lot.	Name of Land.	Extent, A. R. P.
1	Moderahenyaya, Kadukkuliyahenyaya, &c.	343 2 15	10	Welagawahena	10 1 29
2	Barawa-ebbamukalana	130 1 19	11	Rambegawahena	30 1 2
3	Barawa-ebba	1 2 27	11a	Do. (chena reserve)	19 3 6
4	Maha-ebba	9 3 23	14	Medihena	17 1 9
5	Tanahenkatuyaya, Nugahahena (chena reserve)	61 2 9	15	Kumbukgahawewa	9 1 10
5c	Minipittaniya	0 2 32	17	Welagawahenyaya (chena reserve)	18 1 1
9	Paluganwelahenyaya	26 0 23	—	Roads and streams	2 2 28
9a	Do. (chena reserve)	5 2 0			
					687 1 33

and bounded as follows: on the north by the Deduru-oya; on the east by the village limit of Pahala Talanpola; on the south by the village limit of Waddadalupota, the village limit of Getulawa, the village limit of Madige-Wellangiriya; on the west by the village limit of Molaeliya, the Deduru-oya.

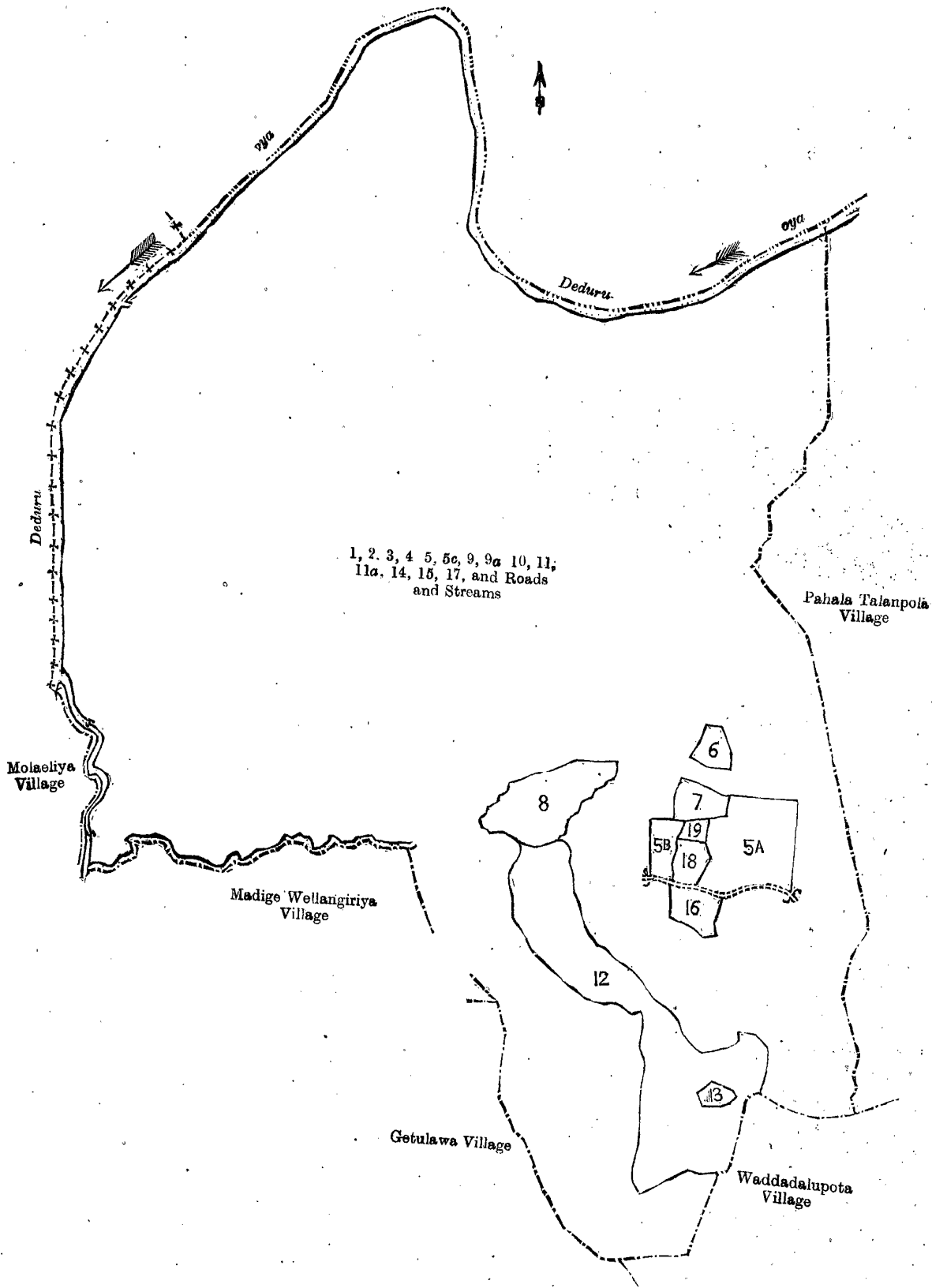
NOTE.—The following lots lying within the above boundaries are excluded from this order, and their aggregate acreage of 62 acres 1 rood and 3 perches is not included in the acreage of 687 acres 1 rood and 33 perches given below:—

Preliminary plan 1,393.

Lot.	Name of Land.	Extent, A. R. P.	Lot.	Name of Land.	Extent, A. R. P.
5a	Tanahenkatuyaya	9 3 21	13	Ihala Rambahena	0 2 28
5b	Do.	2 0 2	16	Kongahawatta	2 1 7
6	Pinhena (T. P. 100,918)	1 2 8	18	Kogahawatta	1 2 29
7	Pinwatta (T. P. 100,942)	2 1 2	19	Kogahahena	0 2 17
8	Pinkumbura (T. P. 100,943)	8 1 20			
12	Pahala Rambekumbura, &c.	32 3 29			62 1 3

April 26, 1912.

J. M. DAVIES,
Special Officer.



Scale of 16 Chains to an Inch.

Surveyor-General's Office,
Colombo, April 4, 1912.

A. H. G. DAWSON,
for Surveyor-General.

D 10

Kurunegala S. O. No. 454.

Order under Section 2 of "The Waste Lands Ordinances of 1897, 1899, 1900, and 1903,"
declaring Land to be Crown Property.

In the matter of the land commonly called or known as Galapitiyapinhena, situate in the village of Galgamulla, in the Mayurawati korale of the Dambadeni hatpattu of the Kurunegala District, in the North-Western Province, and of "The Waste Lands Ordinances of 1897, 1899, 1900, and 1903."

THE notice required by section 1 of "The Waste Lands Ordinances of 1897, 1899, 1900, and 1903," having been duly published in manner prescribed by that section in respect of the above-named land (*vide* Notice No. 4,177), and no claim having been made to the said land or to any interest therein within the period of three months from the date specified in the said notice, I, Norman Albert Hampton, Special Officer appointed under section 28 of the said Ordinances, under and by virtue of the powers vested in me in that behalf by section 2 of the said Ordinances, do hereby, on May 7, 1912, order and declare that the said land, as more fully described herein below, situate in the village of Galgamulla, in the Mayurawati korale of the Dambadeni hatpattu of the Kurunegala District, in the North-Western Province, and shown as lot 6f in preliminary plan 956, and in the annexed diagram, and containing in extent 3 acres 2 roods and 16 perches, is the property of the Crown.

Description of the Land referred to.

The following lot situated in the village of Galgamulla, in the Mayurawati korale of the Dambadeni hatpattu of the Kurunegala District, in the North-Western Province, as described in the annexed diagrams:—

Preliminary plan 956.

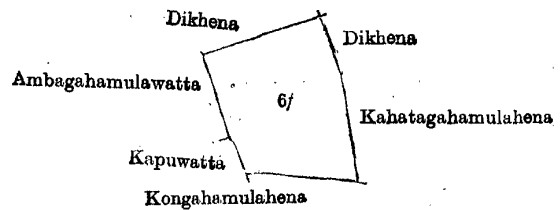
Situation: Galgamulla village in Mayurawati korale of Kurunegala District.

Lot.	Name of Land.	Extent, A. R. P.
6f	Galapitiyapinhena	3 2 16

and bounded as follows: on the north by Dikhena sold by the Crown; on the east by Dikhena sold by the Crown, Kahatagahamulahena sold by the Crown; on the south by Kongahamulahena sold by the Crown; on the west by Kapuwatta sold by the Crown, Ambagahamulawatta sold by the Crown.

May 7, 1912.

N. A. HAMPTON,
Special Officer.



Surveyor-General's Office,
Colombo, July 21, 1911.

Scale of 8 Chains to an Inch.

A. H. G. DAWSON,
for Surveyor-General.

Uva S. O. No. 1,435.

Order under Section 4, Sub-section (1), of "The Waste Lands Ordinances of 1897, 1899, 1900, and 1903,"
declaring Land to be Crown Property.

In the matter of the land commonly called or known as Alugollakanda or Gorondiya, situate in the village of Etampitiya, in the Dehiwinipalata korale of the Udukinda division, in the Province of Uva, and of "The Waste Lands Ordinances of 1897, 1899, 1900, and 1903."

WHEREAS in pursuance of section 1 of the said Ordinances it was duly notified on September 1, 1911, that if no claim to the land commonly called or known as Alugollakanda or Gorondiya, situate in the village of Etampitiya, in the Dehiwinipalata korale of the Udukinda division, in the Province of Uva, containing in extent 2 roods and 16 perches, and shown as lot 29c in preliminary plan 197, as described in the annexed diagram, was made to Charles Valentine Brayne, Special Officer appointed under section 28 of the said Ordinances, within the period of three months from the date specified in such notice, such land would be declared the property of the Crown, and dealt with on account of the Crown (*vide* Notice No. 4,197):

And whereas Yahalekumbura Punchirala made claim thereto, and whereas the said claimant has withdrawn his claim to the said land, I, Charles Valentine Brayne, Special Officer appointed under section 28 of the said Ordinances, under and by virtue of the powers vested in me in that behalf by section 4 of the said Ordinances, do hereby, on May 1, 1912, order and declare under section 4, sub-section (1), of the said Ordinances, that the said land, as more fully described herein below, is the property of the Crown.

Description of the Land referred to.

The following lot situated in the village of Etampitiya, in the Dehiwinipalata korale of the Udukinda division, in the Province of Uva, as described in the annexed diagram:—

Preliminary plan 197.

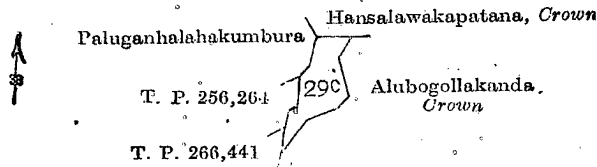
Situation: Etampitiya village in Dehiwinipalata korale of Badulla District.

Lot.	Name of Land.	Extent, A. R. P.
29c	Alugollakanda or Gorondiya	0 2 16

and bounded as follows: on the north by Hansalawakapatana claimed by the Crown; on the east and south by Alubogollakanda (estate path used by villagers) claimed by the Crown; on the west by T. Ps. 266,441 and 266,264, Paluganhalaha-kumbura claimed by Diyabolatenne Welun Singho.

May 1, 1912.

C. V. BRAYNE,
Special Officer.



Surveyor-General's Office,
Colombo, July 25, 1911.

Scale of 8 Chains to an Inch.

A. H. G. DAWSON,
for Surveyor-General.

Uva S. O. No. 1,436.

**Order under Section 2 of "The Waste Lands Ordinances of 1897, 1899, 1900, and 1903,"
declaring Lands to be Crown Property.**

In the matter of the lands commonly called or known as Welihelapatana and Medahinnepatana, Udakele, Ambagahamadittekele, &c., situate in the village of Etampitiya, in the Dehiwinipalata korale of the Udukinda division, in the Province of Uva, and of "The Waste Lands Ordinances of 1897, 1899, 1900, and 1903."

THE notice required by section 1 of "The Waste Lands Ordinances of 1897, 1899, 1900, and 1903," having been duly published in manner prescribed by that section in respect of the above-named lands (*vide* Notice No. 4,197), and no claim having been made to the said lands or to any interest therein within the period of three months from the date specified in the said notice, I, Charles Valentine Brayne, Special Officer appointed under section 28 of the said Ordinances, under and by virtue of the powers vested in me in that behalf by section 2 of the said Ordinances, do hereby, on May 1, 1912, order and declare that the said lands, as more fully described herein below, situate in the village of Etampitiya, in the Dehiwinipalata korale of the Udukinda division, in the Province of Uva, and shown as lots 2, 3, 4; 8, 16, 16½, 29b, 29h, 29k, 29l, 40, 41, 73a, and 81a in preliminary plan 197, and in the annexed diagrams, and containing in extent 237 acres 2 roods and 17 perches, are the property of the Crown.

Description of the Lands referred to.

The following lots situated in the village of Etampitiya, in the Dehiwinipalata korale of the Udukinda division, in the Province of Uva, as described in the annexed diagrams:—

I.—Preliminary plan 197.

Situation: Etampitiya village in Dehiwinipalata korale of Badulla District.

Lot.	Name of Land.	Extent, A. R. P.
2	Welihelapatana and Medahinnepatana	198 1 19
3	Udakele	23 2 30
4	Ambagahamadittekele	0 1 13
8	Kalatiyaruppehena	0 0 29
		222 2 11

and bounded as follows: on the north by the village limit of Gawala, a road, the village limit of Gawala, the Udakandura; on the east by the village limit of Weragama, the boundary of the Bogoda korale, the Mitivanakandura; on the south by T. Ps. 47,749, 57,666, 57,667, 158,650, 158,651, Diyabotutenmekumbura sold by the Crown, Diyabotutenna sold by the Crown, Diyabotutennewatta sold by the Crown, T. P. 158,651, a bridlepath; on the west by a bridlepath, a road, T. P. 183,168.

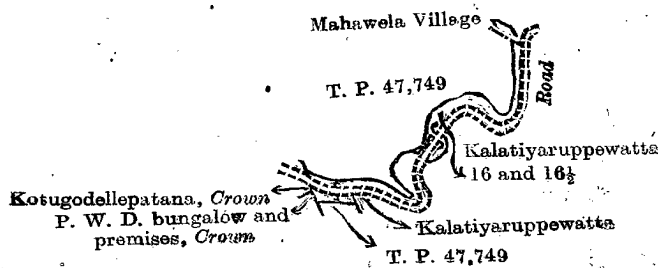
[For Diagram see page 576.]

II.—Preliminary plan 197.

Situation: Etampitiya village in Dehiwinipalata korale of Badulla District.

Lot.	Name of Land.	Extent, A. R. P.
16	Kalatiyaruppewatta	0 2 33
16½	Kalatiyaruppehena	0 0 12
		0 3 5

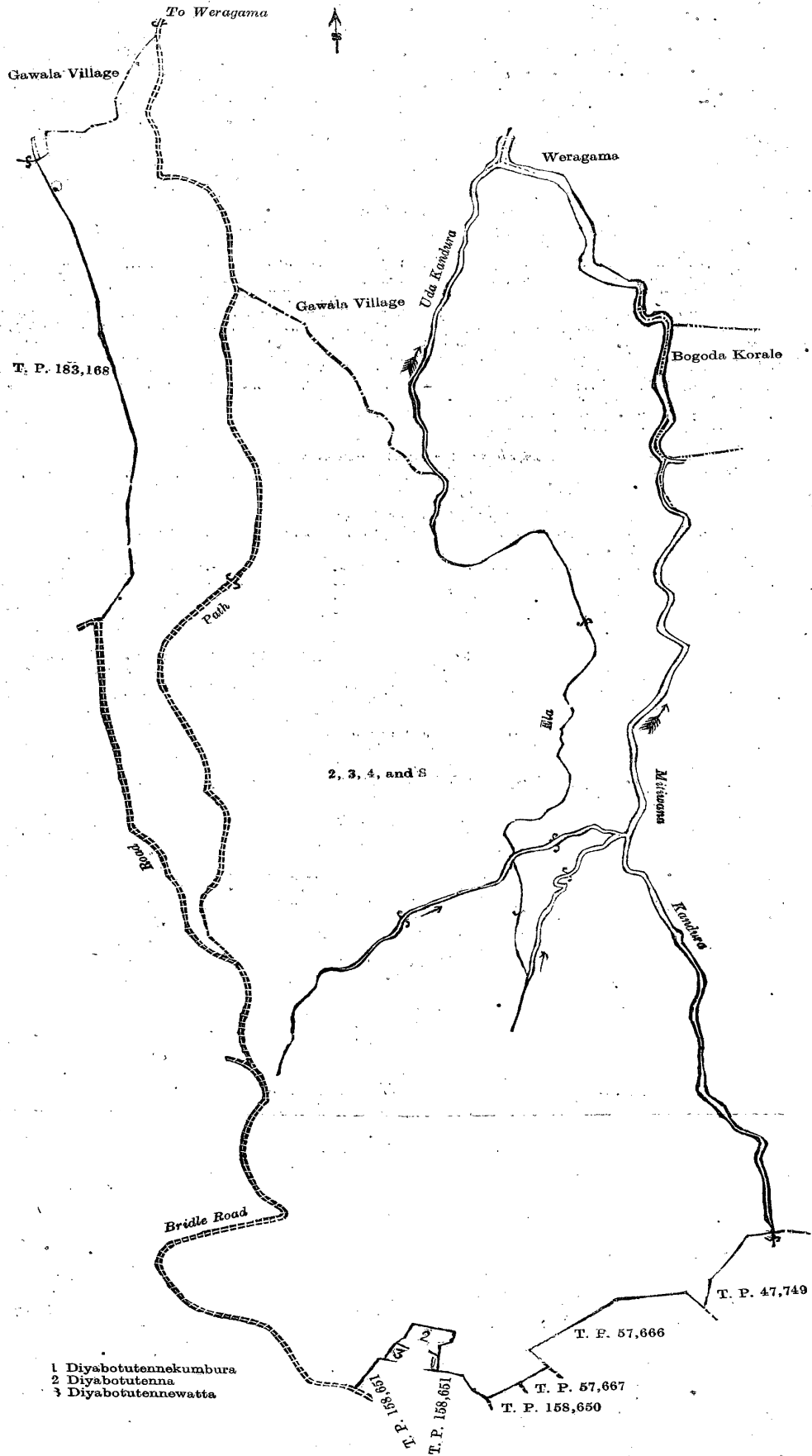
and bounded as follows: on the north by T. P. 47,749, the village limit of Mahawela; on the east by a road, Kalatiyaruppewatta claimed by Don Johanis Silva, a road; on the south by a road, Kalatiyaruppewatta claimed by Don Johanis Silva, T. P. 47,749, on the west by Public Works Department bungalow and premises claimed by the Crown, Kotugodellapatana claimed by the Crown.



Surveyor-General's Office,
Colombo, June 30, 1911.

Scale of 8 Chains to an Inch.

A. H. G. DAWSON,
for Surveyor-General.



2, 3, 4, and 5

Surveyor-General's Office,
Colombo, June 30, 1911.

Scale of 8 Chains to an Inch.

A. H. G. DAWSON,
for Surveyor-General.

III.—Preliminary plan 197.

Situation : Etampitiya village in Dehiwinipalata korale of Badulla District.

Lot.	Name of Land.	Extent, A.
29b	Hansalawakapatana (reservation for ela and stream)..	8

and bounded as follows : on the north by Hansalawakapatana claimed by the Crown, Alubogollekanda claimed by the Crown, Hansalawakapatana claimed by the Crown; on the east by Alubogollekanda claimed by the Crown; on the south by Alubogollewatta sold by the Crown, T. P. 256,664, Alubogollekanda claimed by the Crown, Alubogollekanda or Gorondiya claimed by the Crown and Yahalekumbure Punchirala, Paluganhalahakumbura claimed by Diyabolatenne Welun Singho, the Hantalawekandura, Hansalawakapatana claimed by the Crown, an ela, Paluganhalahakumbura claimed by Welun Singho; on the west by Paluganhalaha claimed by Welun Singho.



Surveyor-General's Office,
Colombo, June 30, 1911.

Scale of 8 Chains to an Inch.

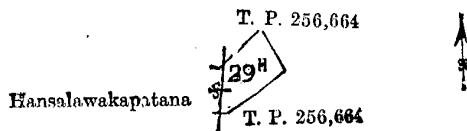
A. H. G. DAWSON,
for Surveyor-General.

IV.—Preliminary plan 197.

Situation : Etampitiya village in Dehiwinipalata korale of Badulla District.

Lot.	Name of Land.	Extent, A. R. P.
29h	Alubogollakanda (P. P. 1,378/4,630) (reservation for stream)	0 2 16

and bounded as follows : on the north and east by T. P. 256,664; on the south by T. P. 256,664; on the west by Hansalawakapatana sold by the Crown.



Surveyor-General's Office,
Colombo, June 30, 1911.

Scale of 8 Chains to an Inch.

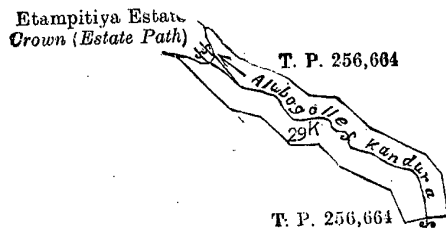
A. H. G. DAWSON,
for Surveyor-General.

V.—Preliminary plan 197.

Situation : Etampitiya village in Dehiwinipalata korale of Badulla District.

Lot.	Name of Land.	Extent, A. R. P.
29k	Alubogollekele (reservation for stream)	2 2 32

and bounded as follows : on the north, east, and south by T. P. 256,664; on the west by T. P. 256,664, Etampitiya estate claimed by the Crown (estate path).



Surveyor-General's Office,
Colombo, June 30, 1911.

Scale of 8 Chains to an Inch.

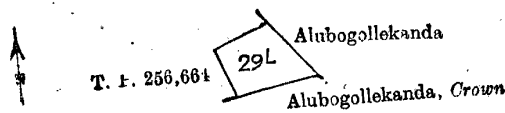
A. H. G. DAWSON,
for Surveyor-General.

VI.—Preliminary plan 197.

Situation : Etampitiya village in Dehiwinipalata korale of Badulla District.

Lot.	Name of Land.	Extent, A. R. P.
29l	Alubogollekanda Public Works Department lines	0 3 30

and bounded as follows : on the north by T. P. 256,664, Alubogollekanda encroached upon by Etampitiya estate; on the east by Alubogollekanda encroached upon by Etampitiya estate; on the south by Alubogollekanda claimed by the Crown; on the west by T. P. 256,664.



Surveyor-General's Office,
Colombo, June 30, 1911.

Scale of 8 Chains to an Inch.

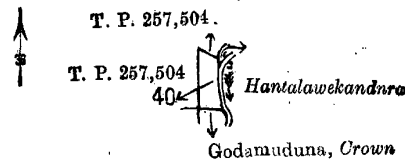
A. H. G. DAWSON,
for Surveyor-General.

VII.—Preliminary plan 197.

Situation : Etampitiya village in Dehiwinipalata korale of Badulla District.

Lot.	Name of Land.	Extent, A. R. P.
40	Kiulewatta (reservation for stream)	0 0 34

and bounded as follows : on the north by T. P. 257,504, Kiula sold to Etampitiya estate ; on the east by the Hantalawekandura ; on the south by Godamuduna claimed by the Crown (encroached upon by Etampitiya estate) ; on the west by T. P. 257,504.



Surveyor-General's Office,
Colombo, June 30, 1911.

Scale of 8 Chains to an Inch.

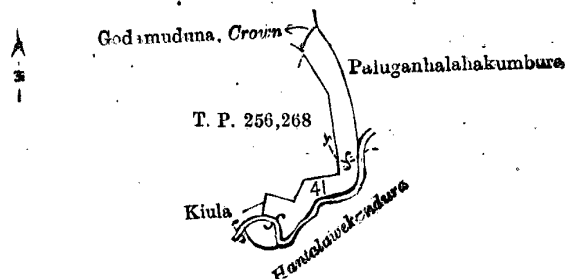
A. H. G. DAWSON,
for Surveyor-General.

VIII.—Preliminary plan 197.

Situation : Etampitiya village in Dehiwinipalata korale of Badulla District.

Lot.	Name of Land.	Extent, A. R. P.
41	Kolatennehena (reservation for ela)	1 0 32

and bounded as follows : on the north by Godamuduna claimed by the Crown (encroached upon by Etampitiya estate) ; on the east by Paluganhalahakumbura claimed by Welungsingho, the Hantalawekandura ; on the south by the Hantalawekandura, Kiula sold to Etampitiya estate ; on the west by the Hantalawekandura, Kiula sold to Etampitiya estate, T. P. 256,268.



Surveyor-General's Office,
Colombo, June 30, 1911.

Scale of 8 Chains to an Inch.

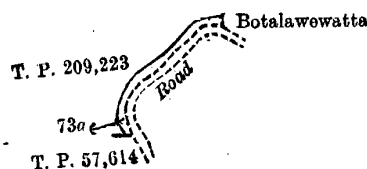
A. H. G. DAWSON,
for Surveyor-General.

IX.—Preliminary plan 197.

Situation : Etampitiya village in Dehiwinipalata korale of Badulla District.

Lot.	Name of Land.	Extent, A. R. P.
73a	Botalawewatta	0 0 34

and bounded as follows : on the north by T. P. 209,223 ; on the east by Botalawewatta claimed by Botalawe Punchirala and others, a road ; on the south by T. P. 57,614 ; on the west by T. P. 209,223.



Surveyor-General's Office,
Colombo, June 30, 1911.

Scale of 8 Chains to an Inch.

A. H. G. DAWSON,
for Surveyor-General.

X.—Preliminary plan 197.

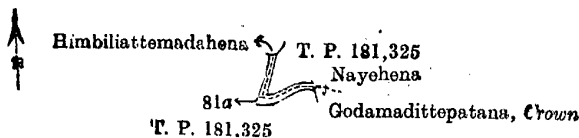
Situation : Etampitiya village in Dehiwinipalata korale of Badulla District.

Lot.	Name of Land.	Extent, A. R. P.
81a	Godamaditta (reservation for path) (P. P. 737/2,549)	0 0 16

and bounded as follows : on the north by Himbiliattenadahena claimed by Kapalle Kiri Menika and others, T. P. 181,325 ; on the east by Nayehena claimed by Appuhamy Gamarala and others, Godamadittepatana claimed by the Crown ; on the south and west by T. P. 181,325.

May 1, 1912.

C. V. BRAYNE,
Special Officer.



Surveyor-General's Office,
Colombo, June 30, 1911.

Scale of 8 Chains to an Inch.

A. H. G. DAWSON,
for Surveyor-General.

Kegalla S. O. No. 9.

**Order under Section 2 of "The Waste Lands Ordinances of 1897, 1899, 1900, and 1903,"
declaring Lands to be Crown Property.**

In the matter of the lands commonly called or known as Nawalagedarahena, Bingeudahena, Railpara, &c., situate in the village of Ambatenna, in the Kinigoda korale of the Kegalla District, in the Province of Sabaragamuwa, and of "The Waste Lands Ordinances of 1897, 1899, 1900, and 1903."

THE notice required by section 1 of "The Waste Lands Ordinances of 1897, 1899, 1900, and 1903," having been duly published in manner prescribed by that section in respect of the above-named lands (*vide* Notice No. 4,123), and no claim having been made to the said lands or to any interest therein within the period of three months from the date specified in the said notice, I, Maxwell MacLagan Wedderburn, Special Officer appointed under section 28 of the said Ordinances, under and by virtue of the powers vested in me in that behalf by section 2 of the said Ordinances, do hereby, on April 24, 1912, order and declare that the said lands, as more fully described herein below, situate in the village of Ambatenna, in the Kinigoda korale of the Kegalla District, in the Province of Sabaragamuwa, and shown as lots 17, 23, 24, 30, and 25 in preliminary plan 103, and in the annexed diagrams, and containing in extent 11 acres 2 roods and 10 perches, are the property of the Crown.

Description of the Lands referred to.

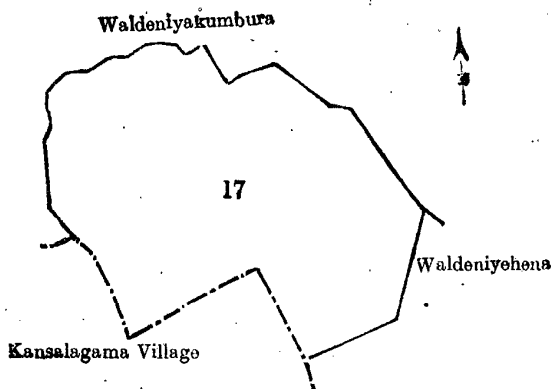
The following lots situated in the village of Ambatenna, in the Kinigoda korale of the Kegalla District, in the Province of Sabaragamuwa, as described in the annexed diagrams:—

I.—Preliminary plan 103.

Situation: Ambatenna village in Kinigoda korale of Kegalla District.

Lot.	Name of Land.	Extent, A. R. P.
17	Nawalagedarahena	3 3 30

and bounded as follows: on the north by Waldeniyakumbura claimed by Kaluachchigedara Punchi Menika and others; on the east by Waldeniyakumbura claimed by Kaluachchigedara Punchi Menika and others, Waldeniyehena claimed by Mawellegedara Mudiyanse and another; on the south by Waldeniyehena claimed by Mawellegedara Mudiyanse and another, the village limit of Kansalagama; on the west by the village limit of Kansalagama, Waldeniyakumbura claimed by Kaluachchigedara Punchi Menika and others.



Surveyor-General's Office,
Colombo, March 28, 1911.

Scale of 4 Chains to an Inch.

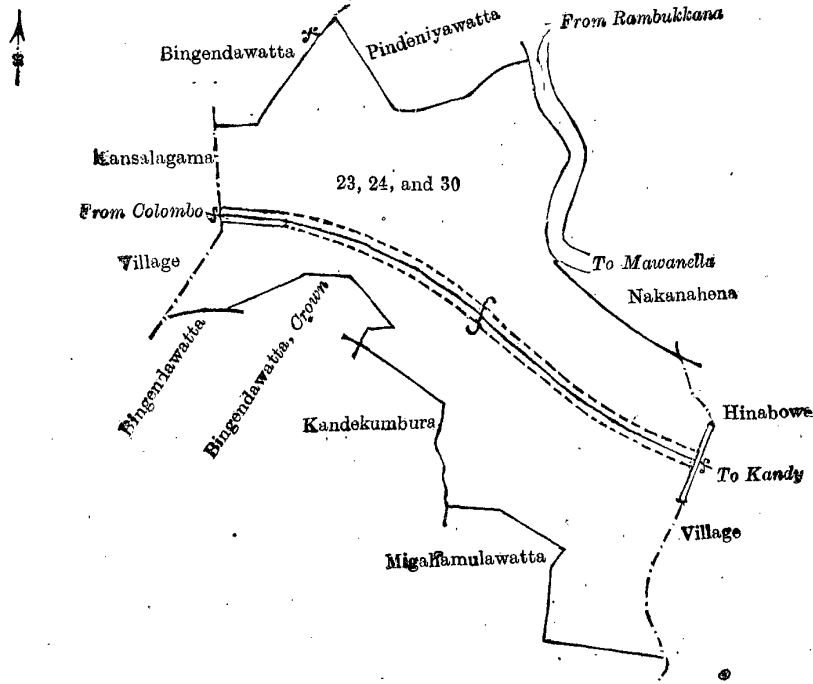
A. H. G. DAWSON,
for Surveyor-General.

II.—Preliminary plan 103.

Situation: Ambatenna village in Kinigoda korale of Kegalla District.

Lot.	Name of Land.	Extent, A. R. P.
23	Bingeudahena	1 1 31
24	Railpara (railway line, tunnel, and reservation)	4 3 12
30	Migahamulawattahena	1 0 12
		7 1 15

and bounded as follows: on the north by Pindeniyawatta claimed by W. A. Kirihamy; on the east by the road from Rambukkana to Mawanella, Nakanahena sold by the Crown, the village limit of Hinabowa; on the south by Migahamulawatta claimed by Attawudarallage Appuhamy Vedarala, Kandekumbura claimed by A. Ranhamy and others, Bingeudawatta declared to be the property of the Crown under the Waste Lands Ordinances, Bingeudawatta sold by the Crown; on the west by the village limit of Kansalagama, Bingeudawatta sold by the Crown.



Surveyor-General's Office,
Colombo, March 28, 1911.

Scale of 4 Chains to an Inch.

A. H. G. DAWSON,
for Surveyor-General.

III.—Preliminary plan 103.

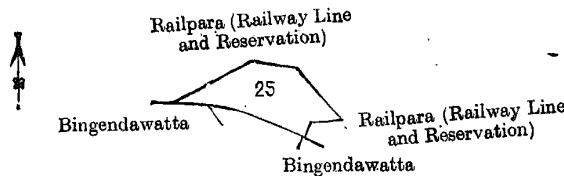
Situation : Ambatenna village in Kinigoda korale of Kegalla District.

Lot.	Name of Land.	Extent, A. R. P.
25	Bingeudawatta	0 1 5

and bounded as follows : on the north and east by Railpara (railway line and reservation) declared to be the property of the Crown under the Waste Lands Ordinances ; on the south by Bingeudawatta sold by the Crown ; on the west by Railpara (railway line and reservation) declared to be the property of the Crown under the Waste Lands Ordinances.

April 24, 1912.

M. M. WEDDERBURN,
Special Officer.



Surveyor-General's Office,
Colombo, June 12, 1911.

Scale of 4 Chains to an Inch.

A. H. G. DAWSON,
for Surveyor-General.

Order under Section 2 of "The Waste Lands Ordinances of 1897, 1899, 1900, and 1903,"
declaring Lands to be Crown Property.

In the matter of the lands commonly called or known as Ampitigodapatana and Wewagawaulpota, situate in the village of Idamegama, in the Dambawinipalata korale of the Udukinda division, in the Province of Uva, and of "The Waste Lands Ordinances of 1897, 1899, 1900, and 1903."

THE notice required by section 1 of "The Waste Lands Ordinances of 1897, 1899, 1900, and 1903," having been duly published in manner prescribed by that section in respect of the above-named lands (*vide* Notice No 4,295), and no claim having been made to the said lands or to any interest therein within the period of three months from the date specified in the said notice, I, Charles Russell Cumberland, Government Agent of the Province of Uva, under and by virtue of the powers vested in me in that behalf by section 2 of the said Ordinances, do hereby on March 18, 1912, order and declare that the said lands, as more fully described herein below, situate in the village of Idamegama, in the Dambawinipalata korale of the Udukinda division, in the Province of Uva, and shown as lots 33a and 41 in preliminary plan 53, and in the annexed diagrams, and containing in extent 1 acre and 3 perches, are the property of the Crown.

Description of the Lands referred to.


The following lots situated in the village of Idamegama, in the Dambawinipalata korale of the Udukinda division, in the Province of Uva, as described in the annexed certified diagrams :—

I.—Preliminary plan 53. Field sheet M/12/17-25.

Situation : Idamegama village in Dambawinipalata korale of Udukinda division in Badulla District.

Lot.	Name of Land.	Extent, A. R. P.
33a	Ampitigodapatana	0 1 18

and bounded as follows : on the north by T. P. 203,081, Udagamatennapatanaawatta claimed by Idame Appuhamy Korala and others, T. P. 203,082, Udagamatenna, Patanawatta, Kohilalanda, &c., claimed by Idame Appuhamy Korala and others ; on the east by Arawewawatta, &c., claimed by Kiriwanta and others ; on the south by T. P. 203,080 ; on the west by Tiriwanagalgodapatana belonging to the Crown.



Surveyor-General's Office,
Colombo, May 3, 1911.

Scale of 8 Chains to an Inch.

A. H. G. DAWSON,
for Surveyor-General.

II.—Preliminary plan 53. Field sheet M/12/17-25.

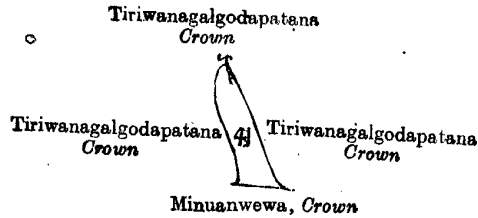
Situation : Idamegama village in Dambawinipalata korale of Udukinda division in Badulla District.

Lot.	Name of Land.	Extent, A. R. P.
41	Wewagawaulpota ..	0 2 25

and bounded as follows : on the north, east, and west by Tiriwanagalgodapatana belonging to the Crown ; and on the south by Minuanwewa belonging to the Crown.

March 18, 1912.

C. R. CUMBERLAND,
Government Agent.



Surveyor-General's Office,
Colombo, August 22, 1911.

Scale of 8 Chains to an Inch.

A. H. G. DAWSON,
for Surveyor-General.