

Ceylon Government Gazette

Published by Authority.

No. 6,510 — FRIDAY, JUNE 28, 1912.

PART I.—General: Minutes, Proclamations, Appointments,
and General Government Notifications.

PART II.—Legal and Judicial.

PART III.—Provincial Administration.

PART IV.—Land Settlement.

PART V.—Mercantile, Marine, Municipal, Local, &c.

Separate paging is given to each Part in order that it may be filed separately.

Part IV.—Land Settlement.

	PAGE	PAGE
Preliminary Notices	583	588
Final Orders		

PRELIMINARY NOTICES.

Hambantota Notice No. 4,448.

Notice under "The Waste Lands Ordinances of 1897, 1899, 1900, and 1903."

TAKE notice that unless within three months from June 28, 1912, the persons, if any, who claim any interest in the lands hereinafter mentioned or in any one or more of such lands or to some interest therein make claim in person or in writing to the said lands or any of them or to some interest therein to Frederick Lewis, Esq., Special Officer appointed under section 28 of "The Waste Lands Ordinances of 1897, 1899, 1900, and 1903," at his office at Fort, Colombo:

Such Special Officer, in pursuance of the powers vested in him by the said Ordinances, will declare by writing under his hand that the said lands or such of them, as to which no claim has been made, are the property of the Crown.

FREDERICK LEWIS,
Special Officer.

Description of the Lands referred to.

The following lots situated in the village of Kurundana, in the Magam pattu of the Hambantota District, in the Southern Province, as described in the annexed diagrams:—

I.—Preliminary plan 4,303.

Situation: Kurundana village in Magam pattu of Hambantota District.

Lot.	Name of Land.	Extent, A. R. P.
1475	Miyangwala (water-hole)	0 0 2

and bounded as follows: on the north and east by Pallekurundanawelkatuwa claimed by the Crown; on the south by the village limit of Landejulana; on the west by Pallekurundanawelkatuwa claimed by the Crown.



Scale of 4 Chains to an Inch.

Surveyor-General's Office,
Colombo, May 29, 1912.

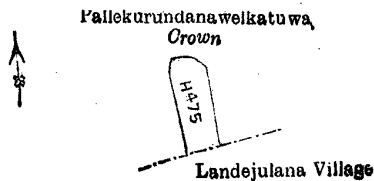
A. J. WICKWAR,
for Surveyor-General.

II.—Preliminary plan 4,303.

Situation : Kurundana village in Magam pattu of Hambantota District.

Lot.	Name of Land.	Extent, A. R. P.
H 475	Pallekurundanewelkatuwa	0 0 26

and bounded as follows : on the north and east by Pallekurundanewelkatuwa claimed by the Crown ; on the south by the village limit of Landejulana ; on the west by Pallekurundanewelkatuwa claimed by the Crown.



Surveyor-General's Office,
Colombo, May 29, 1912.

Scale of 4 Chains to an Inch.

A. J. WICKWAR,
for Surveyor-General.

Hambantota S. O. 27—1912.

Hambantota Notice No. 4,449.

Notice under "The Waste Lands Ordinances of 1897, 1899, 1900, and 1903."

TAKE notice that unless within three months from June 28, 1912, the persons, if any, who claim any interest in the lands hereinafter mentioned or in any one or more of such lands or to some interest therein make claim in person or in writing to the said lands or any of them or to some interest therein to C. V. Brayne, Esq., Special Officer appointed under section 28 of "The Waste Lands Ordinances of 1897, 1899, 1900, and 1903," at his office at Fort, Colombo :

Such Special Officer, in pursuance of the powers vested in him by the said Ordinances, will declare by writing under his hand that the said lands or such of them, as to which no claim has been made, are the property of the Crown.

C. V. BRAYNE,
Special Officer.

Description of the Lands referred to.

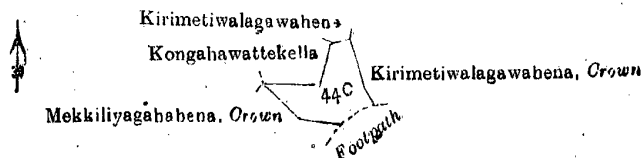
The following lots situated in the village of Hillageaina, in the West Giruwa pattu of the Hambantota District, in the Southern Province, as described in the annexed diagrams :—

I.—Preliminary plan 381. Field sheet P/11/34-42.

Situation : Hillageaina village in West Giruwa pattu of Hambantota District.

Lot.	Name of Land.	Extent, A. R. P.
44c	Kirimetiwalgawahena	0 3 10

and bounded as follows : on the north by Kongahawattekella claimed by Karunayakankanamage Babahami, Kirimetiwalgawahena sold by the Crown ; on the east by Kirimetiwalgawahena claimed by the Crown ; on the south by a footpath ; on the west by Mekkiyagahahena claimed by the Crown.



Surveyor-General's Office,
Colombo, April 23, 1912.

Scale of 8 Chains to an Inch.

A. H. G. DAWSON,
for Surveyor-General.

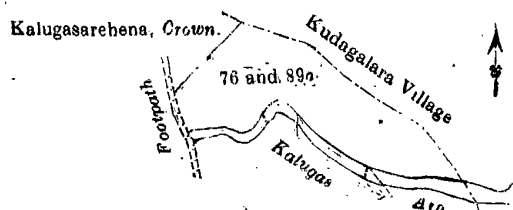
II.—Preliminary plan 381. Field sheet P/11/34-42 and P/11/35-43.

Situation : Hillageaina village in West Giruwa pattu of Hambantota District.

Lot.	Name of Land.	Extent, A. R. P.
76	Kalugasarehena	3 0 23
89a	Do.	0 2 26

3 3 9

and bounded as follows : on the north and east by the village limit of Kudagalara ; on the south by Kalugasara claimed by the Crown, Kalugasarehena claimed by the Crown (the Kalugas-ara) ; on the west by a footpath, Kalugasarehena claimed by the Crown.



Surveyor-General's Office,
Colombo, April 23, 1912.

Scale of 8 Chains to an Inch.

A. H. G. DAWSON,
for Surveyor-General.

III.—Preliminary plan 381. Field sheet P/11/35-43.
 Situation : Hillageaina village in West Giruwa pattu of Hambantota District.

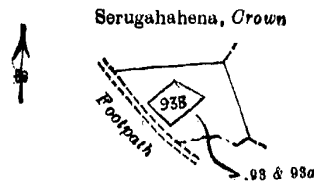
Lot.	Name of Land.	Extent, A. R. P.
93	Serugahawatta	1 0 32
93a	Do.	0 0 4
		1 0 36

and bounded as follows : on the north, east, and south by Serugahahena claimed by the Crown ; on the west by a footpath.

NOTE.—The following lot lying within the above boundaries is excluded from this notice, and its acreage of 1 rood and 4 perches is not included in the acreage of 1 acre and 36 perches given above :—

Preliminary plan 381.

Lot.	Name of Land.	Extent, A. R. P.
93b	Serugahawatta	0 1 4



Scale of 8 Chains to an Inch.

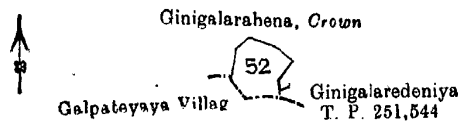
Surveyor-General's Office,
 Colombo, April 23, 1912.

A. H. G. DAWSON,
 for Surveyor-General.

IV.—Preliminary plan 381. Field sheet P/11/34-42.
 Situation : Hillageaina village in West Giruwa pattu of Hambantota District.

Lot.	Name of Land.	Extent, A. R. P.
52	Ginigalarehenakoratuwa	0 2 1

and bounded as follows : on the north by Ginigalarahena claimed by the Crown ; on the east by Ginigalaradeniya sold by the Crown (T. P. 251,544) ; on the south by the village limit of Galpoteyaya ; on the west by Ginigalarahena claimed by the Crown.



Scale of 8 Chains to an Inch.

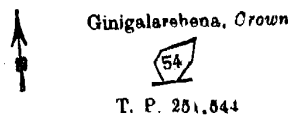
Surveyor-General's Office,
 Colombo, April 23, 1912.

A. H. G. DAWSON,
 for Surveyor-General.

V.—Preliminary plan 381. Field sheet P/11/34-42.
 Situation : Hillageaina village in West Giruwa pattu of Hambantota District.

Lot.	Name of Land.	Extent, A. R. P.
54	Ginigalarehena	0 0 31

and bounded as follows : on the north and east by Ginigalarehena claimed by the Crown ; on the south by T. P. 251,544 ; on the west by Ginigalarehena claimed by the Crown.



Scale of 8 Chains to an Inch.

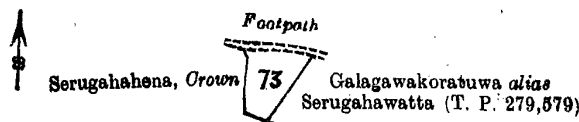
Surveyor-General's Office,
 Colombo, April 23, 1912.

A. H. G. DAWSON,
 for Surveyor-General.

VI.—Preliminary plan 381. Field sheet P/11/34-42.
 Situation : Hillageaina village in West Giruwa pattu of Hambantota District.

Lot.	Name of Land.	Extent, A. R. P.
73	Galagawakoratuwa <i>alias</i> Serugahawatta	0 2 12

and bounded as follows : on the north by a footpath ; on the east by Galagawakoratuwa *alias* Serugahawatta (T. P. 279,579) sold by the Crown ; on the south and west by Serugahahena claimed by the Crown.



Scale of 8 Chains to an Inch.

Surveyor-General's Office,
 Colombo, April 23, 1912.

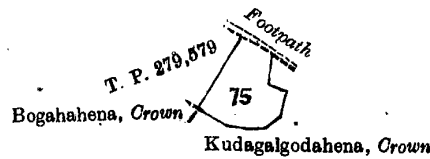
A. H. G. DAWSON,
 for Surveyor-General.

VII.—Preliminary plan 381. Field sheet P/11/34-42.

Situation : Hillageaina village in West Giruwa pattu of Hambantota District.

Lot.	Name of Land.	Extent, A. R. P.
75	Galagawakoratuwa <i>alias</i> Serugahawatta	1 0 5

and bounded as follows : on the north by a footpath ; on the east by Kudalgodahena claimed by the Crown ; on the south by Kudalgodahena claimed by the Crown, Bogahahena claimed by the Crown ; on the west by T. P. 279,579.

Surveyor-General's Office,
Colombo, April 23, 1912.

Scale of 8 Chains to an Inch.

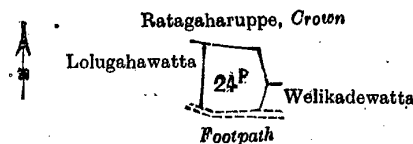
A. H. G. DAWSON,
for Surveyor-General.

VIII.—Preliminary plan 381. Field sheet P/11/34-42.

Situation : Hillageaina village in West Giruwa pattu of Hambantota District.

Lot.	Name of Land.	Extent, A. R. P.
24p	Palayawattchena	0 3 10

and bounded as follows : on the north by Ratagaharuppe claimed by the Crown ; on the east by Ratagaharuppe claimed by the Crown, Welikadewatta claimed by Ranawiragama Sabehamy ; on the south by a footpath ; on the west by Lolugahawatta claimed by Kodikarage Dissowhamy.

Surveyor-General's Office,
Colombo, April 23, 1912.

Scale of 8 Chains to an Inch.

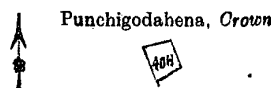
A. H. G. DAWSON,
for Surveyor-General.

IX.—Preliminary plan 381. Field sheet P/11/34-42.

Situation : Hillageaina village in West Giruwa pattu of Hambantota District.

Lot.	Name of Land.	Extent, A. R. P.
40h	Punchigodahena	0 0 36

and bounded as follows : on the north, east, south, and west by Punchigodahena claimed by the Crown.

Surveyor-General's Office,
Colombo, April 23, 1912.

Scale of 8 Chains to an Inch.

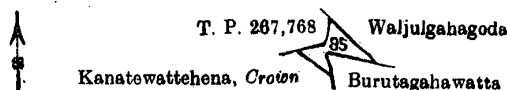
A. H. G. DAWSON,
for Surveyor-General.

X.—Preliminary plan 381. Field sheet P/11/34-42.

Situation : Hillageaina village in West Giruwa pattu of Hambantota District.

Lot.	Name of Land.	Extent, A. R. P.
85	Burutagahawatta	0 0 32

and bounded as follows : on the north by Waljulgahagoda claimed by the Crown ; on the east by Burutagahawatta sold by the Crown (T. P. 193,174) ; on the south by Kanatewattchena claimed by the Crown ; on the west by T. P. 267,768.

Surveyor-General's Office,
Colombo, April 23, 1912.

Scale of 8 Chains to an Inch.

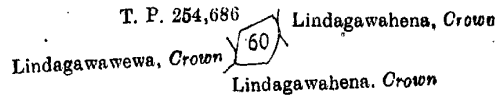
A. H. G. DAWSON,
for Surveyor-General.

XI.—Preliminary plan 381. Field sheet P/11/34-42.

Situation : Hillageaina village in West Giruwa pattu of Hambantota District.

Lot.	Name of Land.	Extent, A. R. P.
60	Lindagawawatta	0 1 13

and bounded as follows : on the north by T. P. 254,686 ; on the east and south by Lindagawahena claimed by the Crown ; on the west by Lindagawahena claimed by the Crown (T. P. 254,686.)



Scale of 8 Chains to an Inch.

Surveyor-General's Office,
Colombo, April 23, 1912.

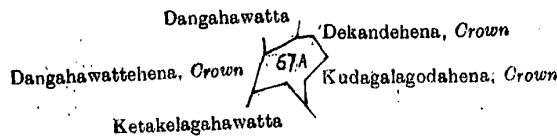
A. H. G. DAWSON,
for Surveyor-General.

XII.—Preliminary plan 381. Field sheet P/11/34-42.

Situation : Hillageaina village in West Giruwa pattu of Hambantota District.

Lot.	Name of Land.	Extent, A. R. P.
67a	Dekandewatta	0 2 0

and bounded as follows : on the north by Dangahawatta claimed by heirs of Wijesin Don Costan, Dekandehena claimed by the Crown ; on the east by Kudagalagodahena claimed by the Crown ; on the south by Ketakelagahawatta claimed by Wijesinghe Don Andiris and others ; on the west by Dangahawatta claimed by the Crown.



Scale of 8 Chains to an Inch.

Surveyor-General's Office,
Colombo, April 23, 1912.

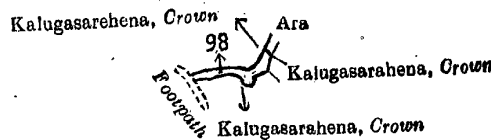
A. H. G. DAWSON,
for Surveyor-General.

XIII.—Preliminary plan 381. Field sheets P/11/34-42 and P/11/35-43.

Situation : Hillageaina village in West Giruwa pattu of Hambantota District.

Lot.	Name of Land.	Extent, A. R. P.
98	Kalugasara	0 0 29

and bounded as follows : on the north by Kalugasarehena claimed by the Crown, Ara sold by the Crown ; on the east by Kalugasarahena declared to be the property of the Crown under the Waste Lands Ordinances ; on the south by Kalugasarahena claimed by the Crown ; on the west by a footpath.



Scale of 8 Chains to an Inch.

Surveyor-General's Office,
Colombo, April 23, 1912.

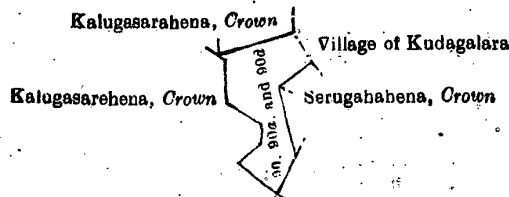
A. H. G. DAWSON,
for Surveyor-General.

XIV.—Preliminary plan 381. Field sheet P/11/35-43.

Situation : Hillageaina village in West Giruwa pattu of Hambantota District.

Lot.	Name of Land.	Extent, A. R. P.
90	Kalugasarehena	0 3 20
90a	Do.	0 1 23
90d	Do.	0 0 32
		1 1 35

and bounded as follows : on the north by Kalugasarahena claimed by the Crown ; on the east by the village limit of Kudagalara, Serugahahena claimed by the Crown ; on the south and west by Kalugasarehena claimed by the Crown.



Scale of 8 Chains to an Inch.

Surveyor-General's Office,
Colombo, April 23, 1912.

A. H. G. DAWSON,
for Surveyor-General.

Hambantota S. O. 28-1912.

Matara Notice No. 4,450.

Notice under "The Waste Lands Ordinances of 1897, 1899, 1900, and 1903."

TAKE notice that unless within three months from June 28, 1912, the persons, if any, who claim any interest in the land hereinafter mentioned appear before the Assistant Government Agent of the Matara District, at the Matara Kachcheri, and make claim to the said land or to some interest therein :

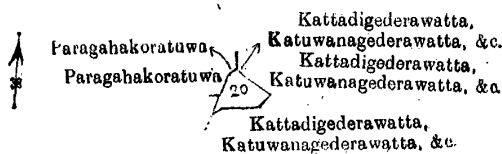
Such Assistant Government Agent, in pursuance of the powers in him vested by "The Waste Lands Ordinances of 1897, 1899, 1900, and 1903," will declare by writing under his hand that the said land, to which no claim has been made, is the property of the Crown.

A. C. ALLENTT,
Assistant Government Agent.

Description of the Land referred to.

The land commonly called or known as Paragahakoratuwa, situated in the village of Ampanagala, in the Morawak korale of the Matara District, Southern Province, containing in extent 1 rood and 3 perches, shown as lot 20 in block survey preliminary plan 38, and in the annexed diagram, and bounded as follows : on the north by Paragahakoratuwa claimed by L. Appu and others and Kattadigedarawatta, Katuwanagedarawatta, &c., claimed by H. Janderis and others ; on the east by Kattadigedarawatta, Katuwanagedarawatta, &c., claimed by H. Janderis and others ; on the south by Kattadigedarawatta, Katuwanagedarawatta, &c., claimed by H. Janderis and others ; and on the west by Paragahakoratuwa claimed by L. Appu and others and Unagahaliyadda claimed by L. Appu.

Field sheet O/15/34-42.



Scale of 8 Chains to an Inch.

Surveyor-General's Office,
Colombo, April 3, 1912.

A. H. G. DAWSON,
for Surveyor-General.

FINAL ORDERS.

Galle S. O. No. 237.

Order under Section 2 of "The Waste Lands Ordinances of 1897, 1899, 1900, and 1903,"
declaring Lands to be Crown Property.

In the matter of the lands commonly called or known as Alutdeniya, Gurubewla, Indigahadeniya, Indigahadeniyegodella Gurubewleihalakumbura, &c., situate in the village of Opata, in the Hinidum pattu of the Galle District, in the Southern Province, and of "The Waste Lands Ordinances of 1897, 1899, 1900, and 1903."

THE notice required by section 1 of "The Waste Lands Ordinances of 1897, 1899, 1900, and 1903," having been duly published in manner prescribed by that section in respect of the above-named lands (*vide* Notice No. 4,300), and no claim having been made to the said lands or to any interest therein within the period of three months from the date specified in the said notice, I, Harry Chambers Toller, Special Officer appointed under section 28 of the said Ordinances, under and by virtue of the powers vested in me in that behalf by section 2 of the said Ordinances, do hereby, on May 19, 1912, order and declare that the said lands as more fully described herein below, situate in the village of Opata, in the Hinidum pattu of the Galle District, in the Southern Province, and shown as lots 8b, 9, 13b, 13c, 13c1, 14a, 14a1, 14b, 14b1, 14b2, 16a, 17a, 17b, 23a, 28c, 30a1, 52, 52b, 53, 57, 74a, 77, 106, 106b, 63, 64, 64a, 64b, 64b1, 64c1, 64c2, 64c3, 64c4, 68, 69, 71, 84a, 86a; and 86b in preliminary plan 491, and in the annexed diagrams, and containing in extent 31 acres 2 roods and 9 perches are the property of the Crown.

Description of the Lands referred to.


The following lots situated in the village of Opata, in the Hinidum pattu of the Galle District, in the Southern Province, as described in the annexed diagrams :—

I.—Preliminary plan 491. Field sheet O/14/4-12.

Situation : Opata village in Hinidum pattu of Galle District.

Lot.	Name of Land.	Extent, A. R. P.
8b	Alutdeniya	0 0 22

and bounded as follows : on the north and east by T. P. 132,303 ; on the south and west by Gurubewlegodella declared to be Crown property under the Waste Lands Ordinances.



Surveyor-General's Office,
Colombo, August 30, 1911.

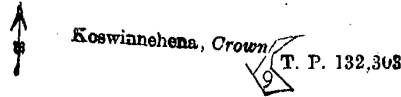
Scale of 16 Chains to an Inch.

A. H. G. DAWSON,
for Surveyor-General.

II.—Preliminary plan 491. Field sheet O/14/4-12.
 Situation : Opata village in Hinidum pattu of Galle District.

Lot.	Name of Land.	Extent, A. R. P.
9	Alutdeniya	0 0 22

and bounded as follows : on the north by Koswinnehena declared to be Crown property under the Waste Lands Ordinances ; on the east and south by T. P. 132,303 ; on the west by Koswinnehena declared to be Crown property under the Waste Lands Ordinances.



Surveyor-General's Office,
 Colombo, August 30, 1911.

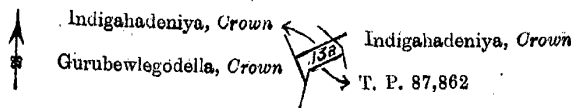
Scale of 8 Chains to an Inch.

A. H. G. DAWSON,
 for Surveyor-General.

III.—Preliminary plan 491. Field sheet O/14/4-12.
 Situation : Opata village in Hinidum pattu of Galle District.

Lot.	Name of Land.	Extent, A. R. P.
13b	Gurubewla	0 0 20

and bounded as follows : on the north and east by Indigahadeniya declared to be Crown property under the Waste Lands Ordinances ; on the south by T. P. 87,862 ; on the west by Gurubewlegodella declared to be Crown property under the Waste Lands Ordinances.



Surveyor-General's Office,
 Colombo, August 30, 1911.

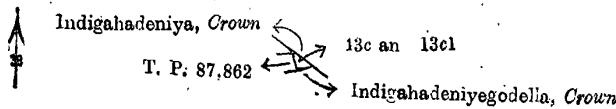
Scale of 8 Chains to an Inch.

A. H. G. DAWSON,
 for Surveyor-General.

IV.—Preliminary plan 491. Field sheet O/14/4-12.
 Situation : Opata village in Hinidum pattu of Galle District.

Lot.	Name of Land.	Extent, A. R. P.
13c	Indigahadeniya	0 0 3
13c1	Indigahadeniyegodella	0 0 2
		0 0 5

and bounded as follows : on the north and east by Indigahadeniya declared to be Crown property under the Waste Lands Ordinances ; on the south by Indigahadeniyegodella declared to be Crown property under the Waste Lands Ordinances ; on the west by T. P. 87,862.



Surveyor-General's Office,
 Colombo, August 30, 1911.


Scale of 8 Chains to an Inch.

A. H. G. DAWSON,
 for Surveyor-General.

V.—Preliminary plan 491. Field sheet O/14/4-12.
 Situation : Opata village in Hinidum pattu of Galle District.

Lot.	Name of Land.	Extent, A. R. P.
14a	Gurubewleihalakumbura	0 0 10
14a1	Aluthdeniya	0 0 3
		0 0 13

and bounded as follows : on the north by Gurubewlegodella declared to be Crown property under the Waste Lands Ordinances ; on the east, south, and west by T. P. 132,301.



Surveyor-General's Office,
 Colombo, August 30, 1911.

Scale of 8 Chains to an Inch.

A. H. G. DAWSON,
 for Surveyor-General.

VI.—Preliminary plan 491. Field sheet O/14/4/12.
 Situation : Opata village in Hinidum pattu of Galle District.

Lot.	Name of Land.	Extent, A. R. P.
14b	Gurubewleihaladeniya	0 0 14
14b1	Aluthdeniya	0 0 9
14b2	Do.	0 0 35
		0 1 18

and bounded as follows : on the north by T. P. 87,861 ; on the east and south by T. P. 179,750 ; on the west by Gurubewlegodella declared to be Crown property under the Waste Lands Ordinances.



Surveyor-General's Office,
Colombo, August 30, 1911.


Scale of 8 Chains to an Inch.

A. H. G. DAWSON,
for Surveyor-General.

VII.—Preliminary plan 491. Field sheet O/14/4-12.
Situation: Opata village in Hinidum pattu of Galle District.

Lot.	Name of Land.	Extent, A. R. P.
16a	Indigahadeniya	0 0 8

and bounded as follows: on the north and east by T. P. 87,862; on the south by Kohilawilagodella declared to be Crown property under the Waste Lands Ordinances; on the west by T. P. 87,862.



Surveyor-General's Office,
Colombo, August 30, 1911.

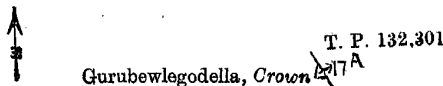
Scale of 8 Chains to an Inch.

A. H. G. DAWSON,
for Surveyor-General.

VIII.—Preliminary plan 491. Field sheet O/14/4-12.
Situation: Opata village in Hinidum pattu of Galle District.

Lot.	Name of Land.	Extent, A. R. P.
17a	Aluthdeniya	0 0 3

and bounded as follows: on the north and east by T. P. 132,301; on the south and west by Gurubewlegodella declared to be Crown property under the Waste Lands Ordinances.



Surveyor-General's Office,
Colombo, August 30, 1911.


Scale of 8 Chains to an Inch.

A. H. G. DAWSON,
for Surveyor-General.

IX.—Preliminary plan 491. Field sheet O/14/4-12.
Situation: Opata village in Hinidum pattu of Galle District.

Lot.	Name of Land.	Extent, A. R. P.
17b	Alutdeniya	0 0 3

and bounded as follows: on the north by T. P. 132,301; on the east, south, and west by Gurubewlegodella declared to be Crown property under the Waste Lands Ordinances.



Surveyor-General's Office,
Colombo, August 30, 1911.


Scale of 8 Chains to an Inch.

A. H. G. DAWSON,
for Surveyor-General.

X.—Preliminary plan 491. Field sheet O/14/4-12.
Situation: Opata village in Hinidura pattu of Galle District.

Lot.	Name of Land.	Extent, A. R. P.
23a	Ketiganaelagodella	0 0 32

and bounded as follows: on the north and east by Gurubewlegodella declared to be Crown property under the Waste Lands Ordinances; on the south and west by T. P. 87,863.



Surveyor-General's Office,
Colombo, August 30, 1911.

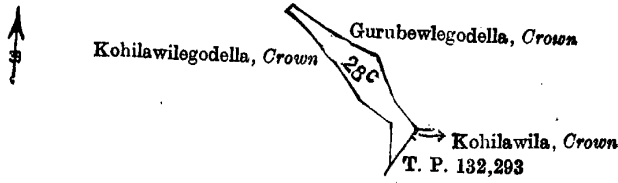
Scale of 8 Chains to an Inch.

A. H. G. DAWSON,
for Surveyor-General.

XI.—Preliminary plan 491. Field sheet O/14/4-12.
Situation: Opata village in Hinidum pattu of Galle District.

Lot.	Name of Land.	Extent, A. R. P.
28c	Kohilawilaladeniya	0 3 7

and bounded as follows: on the north by Gurubewlegodella declared to be Crown property under the Waste Lands Ordinances; on the east by Kohilawila declared to be Crown property under the Waste Lands Ordinances, T. P. 132,293; on the south and west by Kohilawilagodella declared to be Crown property under the Waste Lands Ordinances.



Surveyor-General's Office,
Colombo, August 30, 1911.


Scale of 8 Chains to an Inch.

A. H. G. DAWSON,
for Surveyor-General.

XII.—Preliminary plan 491. Field sheet O/14/4-12.
Situation: Opata village in Hinidum pattu of Galle District.

Lot.	Name of Land.	Extent, A. R. P.
30a1	Munangalagodella	0 0 31

and bounded as follows: on the north and east by Koswinnehena declared to be Crown property under the Waste Lands Ordinances; on the south by Moonagalakumbura claimed by Vidane Patiranage Adiris and others; on the west by Koswinnehena declared to be Crown property under the Waste Lands Ordinances.



Surveyor-General's Office,
Colombo, August 30, 1911.

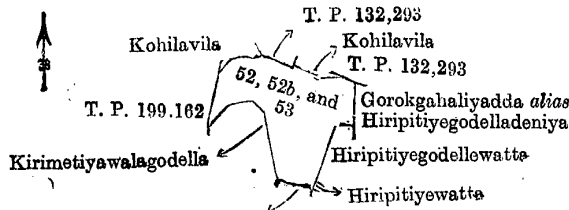
Scale of 8 Chains to an Inch.

A. H. G. DAWSON,
for Surveyor-General.

XIII.—Preliminary plan 491. Field sheet O/14/20-28.
Situation: Opata village in Hinidum pattu of Galle District.

Lot.	Name of Land.	Extent, A. R. P.
52	Manawalawatta, Thalagoipalagodella, Hiripitiyegodella	0 2 4
52b	Hiripitiyegodella	0 0 10
53	Thalagoipalagodella, Kirimetiwalawatta	1 1 29
		2 0 3

and bounded as follows: on the north by Kohilawila claimed by J. Don Nikulas, T. P. 132,293, Kohilawila claimed by J. Don Nikulas, T. P. 132,293; on the east by Gorokgahaliyadda *alias* Hiripitiyegodelledeniya sold by the Crown, Hiripitiyegodellewatta claimed by V. P. Andris and others, Hiripitiyewatta claimed by V. P. Andris; on the south by Hiripitiyegodella granted at half-improved value, Kirimetiwalagodella granted at half-improved value; on the west by T. P. 199,162.



Surveyor-General's Office,
Colombo, August 30, 1911.

Scale of 8 Chains to an Inch.

A. H. G. DAWSON,
for Surveyor-General.

XIV.—Preliminary plan 491. Field sheet O/14/20-28.
Situation: Opata village in Hinidum pattu of Galle District.

Lot.	Name of Land.	Extent, A. R. P.
57	Etambagahagodella	1 3 26
74a	Manawalagodella, Welivaladeniyegodella, Manawalawatta	18 0 22
77	Welivaladeniyagodella	0 1 14
106	Nugahahawatta, Welivalagodella	3 3 12
106b	Nagahahawatta	0 2 30

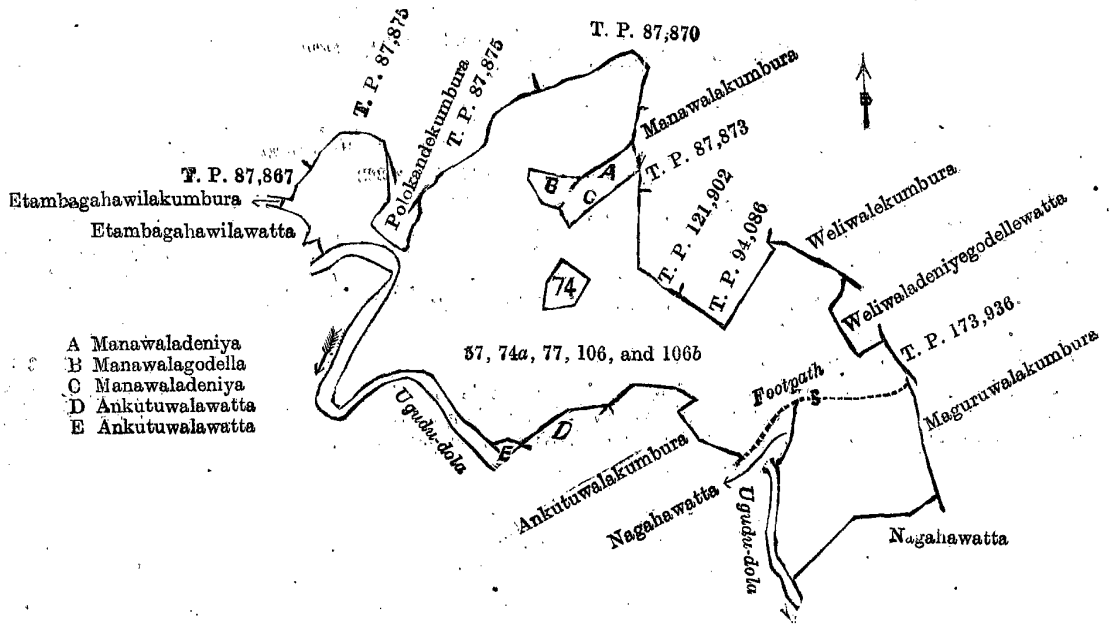
24 3 24

and bounded as follows: on the north by T. P. 87,875, Polokandekumbura claimed by Vidane Patiranage Adiris and others, T. P. 87,875, T. P. 87,870, Manawalakumbura sold by the Crown, Manawaladeniya sold by the Crown, Manawalagodella granted at half-improved value, Manawaladeniya sold by the Crown, T. Ps. 87,873, 121,902, and 94,086, Welivalakumbura sold by the Crown; on the east by Welivaladeniyegodellewatta granted at half-improved value, T. P. 173,936, Maguruwalakumbura claimed by J. P. Don Nikulas; on the south by Nagahahawatta claimed by J. Don Nikulas, the Ugudu-dola, Nagahahawatta (private), a footpath, Ankuṭuwalakumbura claimed by Ranasinge Velun and others, Ankuṭuwalawatta claimed by A. D. S. Jayasundara, the Ugudu-dola; on the west by the Ugudu-dola, Etambagahawilawatta claimed by Vidane Patiranage Adiris and others, Etambagahawilakumbura (private), T. Ps. 87,867 and 87,875.

NOTE.—The following lot lying within the above boundaries is excluded from this part of the order, and its area of 1 rood and 9 perches is not included in the acreage of 24 acres 3 roods and 24 perches given above:—

Preliminary plan 491.

Lot.	Name of Land.	Extent, A. R. P.
74	Wandagorakawatta	0 1 9



Surveyor-General's Office,
Colombo, August 30, 1911.


Scale of 8 Chains to an Inch.

A. H. G. DAWSON,
for Surveyor-General.

XV.—Preliminary plan 491. Field sheet O/14/20-28.
Situation: Opata village in Hinidum pattu of Galle District.

Lot.	Name of Land.	Extent, A. R. P.
63	Heenelakumbura	0 0 13

and bounded as follows: on the north by Degalanehena declared to be Crown property under the Waste Lands Ordinances; on the east by T. P. 87,865; on the south and west by Degalanehena declared to be Crown property under the Waste Land Ordinances.



Surveyor-General's Office,
Colombo, August 30, 1911.

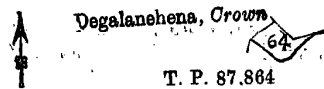
Scale of 8 Chains to an Inch.

A. H. G. DAWSON,
for Surveyor-General.

XVI.—Preliminary plan 491. Field sheet O/14/19-27.
Situation: Opata village in Hinidum pattu of Galle District.

Lot.	Name of Land.	Extent, A. R. P.
64	Hambuwilakumbura	0 0 30

and bounded as follows: on the north by Degalanehena declared to be Crown property under the Waste Lands Ordinances; on the east and south by T. P. 87,864; on the west by Degalanehena declared to be Crown property under the Waste Lands Ordinances.



Surveyor-General's Office,
Colombo, August 30, 1911.

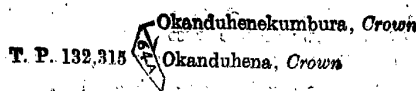
Scale of 8 Chains to an Inch.

A. H. G. DAWSON,
for Surveyor-General.

XVII.—Preliminary plan 491. Field sheet O/14/19-27.
Situation: Opata village in Hinidum pattu of Galle District.

Lot.	Name of Land.	Extent, A. R. P.
64a	Okandehenepahalakumbura	0 0 22

and bounded as follows: on the north by Okanduhenekumbura declared to be Crown property under the Waste Lands Ordinances; on the east by Okanduhena declared to be Crown property under the Waste Lands Ordinances; on the south and west by T. P. 132,315.



Surveyor-General's Office,
Colombo, August 30, 1911.

Scale of 8 Chains to an Inch.

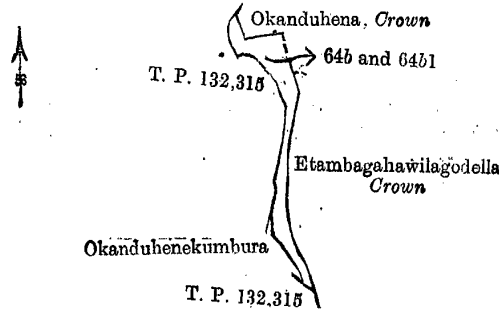
A. H. G. DAWSON,
for Surveyor-General.

XVIII.—Preliminary plan 491. Field sheet O/14/19-27.

Situation: Opata village in Hinidum pattu of Galle District.

Lot.	Name of Land.	Extent, A. R. P.
64b	Hambuwilagodella	0 1 16
64b1	Pahalaokandehena	0 1 35
		0 3 11

and bounded as follows: on the north by Okanduhena declared to be Crown property under the Waste Lands Ordinances; on the east by Okanduhena declared to be Crown property under the Waste Lands Ordinances, Etambagahawilagodella declared to be Crown property under the Waste Lands Ordinances; on the south by T. P. 132,316, Okanduhenekumbura claimed by Don Bastian Samarasinhe; on the west by Okanduhenekumbura claimed by Don Bastian Samarasinhe, T. P. 132,315.



Surveyor-General's Office,
Colombo, August 30, 1911.

Scale of 8 Chains to an Inch.

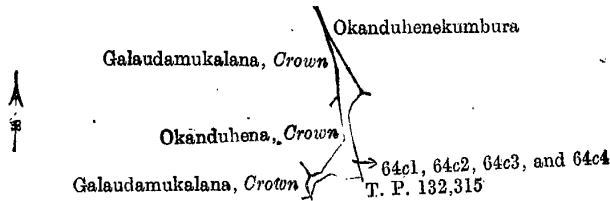
A. H. G. DAWSON,
for Surveyor-General.

XIX.—Preliminary plan 491. Field sheet O/14/19-27.

Situation: Opata village in Hinidum pattu of Galle District.

Lot.	Name of Land.	Extent, A. R. P.	Lot.	Name of Land.	Extent, A. R. P.
64c1	Okanduhenekumbura	0 0 25	64c4	Okanduhena	0 0 5
64c2	Okanduhena	0 0 26			0 1 25
64c3	Do.	0 0 9			

and bounded as follows: on the north by Okanduhenekumbura sold by the Crown; on the east and south by T. P. 132,315; on the west by Galaudamukalana declared to be Crown property under the Waste Lands Ordinances, Okanduhena claimed by the Crown, Galaudamukalana declared to be Crown property under the Waste Lands Ordinances.



Surveyor-General's Office,
Colombo, August 30, 1911.

Scale of 8 Chains to an Inch.

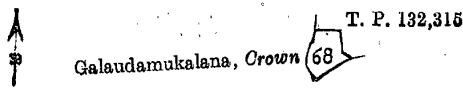
A. H. G. DAWSON,
for Surveyor-General.

XX.—Preliminary plan 491. Field sheet O/14/19-27.

Situation: Opata village in Hinidum pattu of Galle District.

Lot.	Name of Land.	Extent, A. R. P.
68	Okanduheneihaladeniya	0 1 13

and bounded as follows: on the north by T. P. 132,315; on the east, south, and west by Galaudamukalana declared to be Crown property under the Waste Lands Ordinances.



Surveyor-General's Office,
Colombo, August 30, 1911.

Scale of 8 Chains to an Inch.

A. H. G. DAWSON,
for Surveyor-General.

XXI.—Preliminary plan 491. Field sheet O/14/19-27.

Situation: Opata village in Hinidum pattu of Galle District.

Lot.	Name of Land.	Extent, A. R. P.
69	Okanduheneihalakumbura	0 0 18

and bounded as follows: on the north and east by T. P. 132,315; on the south by Galaudamukalana declared to be Crown property under the Waste Lands Ordinances; on the west by T. P. 132,315.



Surveyor-General's Office,
Colombo, August 30, 1911.

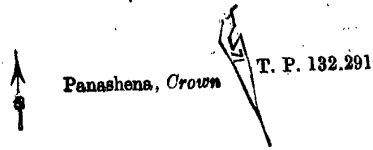
Scale of 8 Chains to an Inch.

A. H. G. DAWSON,
for Surveyor-General.

XXII.—Preliminary plan 491. Field sheet O/14/20-28.
Situation: Opata village in Hinidum pattu of Galle District.

Lot.	Name of Land.	Extent, A. R. P.
71	Polokandekumbura	0 0 29

and bounded as follows: on the north and east by T. P. 132,291; on the south and west by Panashena declared to be Crown property under the Waste Lands Ordinances.



Surveyor-General's Office,
Colombo, August 30, 1911.

Scale of 8 Chains to an Inch.

A. H. G. DAWSON,
for Surveyor-General.

XXIII.—Preliminary plan 491. Field sheet O/14/20-28.
Situation: Opata village in Hinidum pattu of Galle District.

Lot.	Name of Land.	Extent, A. R. P.
84a	Hikgahawatta	0 0 17

and bounded as follows: on the north and east by Mahapanwilahena declared to be Crown property under the Waste Lands Ordinances; on the south and west by T. P. 94,087.



Surveyor-General's Office,
Colombo, August 30, 1911.

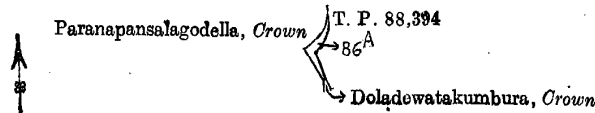
Scale of 8 Chains to an Inch.

A. H. G. DAWSON,
for Surveyor-General.

XXIV.—Preliminary plan 491. Field sheet O/14/20-28.
Situation: Opata village in Hinidum pattu of Galle District.

Lot.	Name of Land.	Extent, A. R. P.
86a	Doladewatakumbura	0 0 15

and bounded as follows: on the north by Paranapansalagodella declared to be Crown property under the Waste Lands Ordinances; on the east by T. P. 88,394; on the south by Doladewatakumbura declared to be Crown property under the Waste Lands Ordinances; on the west by Paranapansalagodella declared to be Crown property under the Waste Lands Ordinances.



Surveyor-General's Office,
Colombo, August 30, 1911.

Scale of 8 Chains to an Inch.

A. H. G. DAWSON,
for Surveyor-General.


XXV.—Preliminary plan 491. Field sheet O/14/20-28.
Situation: Opata village in Hinidum pattu of Galle District.

Lot.	Name of Land.	Extent, A. R. P.
86b	Doladewatawattedeniya	0 0 5

and bounded as follows: on the north, east, and south by Doladewatawatta sold by the Crown (T. P. 273,690); on the west by T. P. 88,394.

May 19, 1912.

H. C. TOLLER,
Special Officer.



Surveyor-General's Office,
Colombo, August 30, 1911.

Scale of 8 Chains to an Inch.

A. H. G. DAWSON,
for Surveyor-General.

Matara S. O. No. 1,594.

Order under Section 2 of "The Waste Lands Ordinances of 1897, 1899, 1900, and 1903," declaring Land to be Crown Property.

In the matter of the land commonly called or known as Tekkawatta, situate in the village of Akuressa, in the Weligam korale of the Matara District, in the Southern Province, and of "The Waste Lands Ordinances of 1897, 1899, 1900, and 1903."

THE notice required by section 1 of "The Waste Lands Ordinances of 1897, 1899, 1900, and 1903," having been duly published in manner prescribed by that section in respect of the above-named land (*vide* Notice No. 4,237), and no claim having been made to the said land or to any interest therein within the period of three months from the date specified in the said notice, I, Frederick Lewis, Special Officer appointed under section 28 of the said Ordinances, under and by virtue of the powers vested in me in that behalf by section 2 of the said Ordinances, do hereby, on May 23, 1912, order and declare that the said land, as more fully described herein below, situate in the village of Akuressa, in the Weligam korale of the Matara District, in the Southern Province, and shown as lot 9 in preliminary plan 179, and in the annexed diagram, and containing in extent 3 roods and 2 perches, is the property of the Crown.

Description of the Land referred to.

The following lot situated in the village of Akuressa, in the Weligam korale of the Matara District, in the Southern Province, as described in the annexed diagram:—

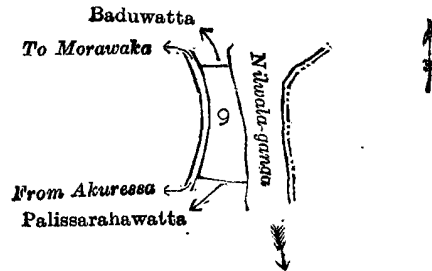
Preliminary plan 179. Field sheet O/19/39-47.
Situation: Akuressa village in Weligam korale of Matara District.

Lot.	Name of Land.	Extent, A. R. P.
9	Tekkawatta	0 3 2

and bounded as follows: on the north by Baduwatta claimed by B. Amarawira and others; on the east by the Nilwala-ganga; on the south by Palissarahawatta claimed by Hewayaddehige Romanis; on the west by the road from Akuressa to Morawaka.

May 23, 1912.

FREDERICK LEWIS,
Special Officer.



Surveyor-General's Office,
Colombo, August 30, 1911.

Scale of 8 Chains to an Inch.

A. H. G. DAWSON,
for Surveyor-General.

Matara S. O. No. 1,595.

Order under Section 4, Sub-section (1), of "The Waste Lands Ordinances of 1897, 1899, 1900, and 1903," declaring Lands to be Crown Property.

In the matter of the lands commonly called or known as Kapiangoda, boutique, barber shop, cattle gala, cattle compound, Alutgeowita (boutique), blacksmith's shop, road, &c., situate in the village of Akuressa, in the Weligam korale of the Matara District, in the Southern Province, and of "The Waste Lands Ordinances of 1897, 1899, 1900, and 1903."

WHEREAS in pursuance of section 1 of the said Ordinances it was duly notified on September 29, 1911, that if no claim to the lands commonly called or known as Kapiangoda, &c., situate in the village of Akuressa, in the Weligam korale of the Matara District, in the Southern Province, containing in extent 1 acre and 8.74 perches, and shown as lots 7, 7a, 7b, 7c, 7d, 7e, 7f, 7g, 7h, 7i, 7j, 7k, 8a, 31, 31a, 31b, 31c, 31d, 31e, 31f, 31g, 31h, 31i, 31j, 33, 33a, 33b, 33c, 33d, 33e, 33f, 33g, 33h, 33i, 33j, and 33k in preliminary plan 179, and in the annexed diagram was made to Frederick Lewis, Special Officer appointed under section 28 of the said Ordinances within the period of three months from the date specified in such notice, such lands would be declared the property of the Crown, and dealt with on account of the Crown (*vide* Notice No. 4,237):

And whereas Madurachcharige Endrisa of Poramba, made claim thereto, and whereas the said claimant has withdrawn his claim to the said lands, I, Frederick Lewis, Special Officer appointed under section 28 of the said Ordinances under and by virtue of the powers vested in me in that behalf by section 4 of the said Ordinances, do hereby, on May 23, 1912, order and declare under section 4, sub-section (1), of the said Ordinances, that the said lands, as more fully described herein below, are the property of the Crown.

Description of the Lands referred to.

The following lots situated in the village of Akuressa, in the Weligam korale of the Matara District, in the Southern Province, as described in the annexed diagram:—

Preliminary plan 179. Field sheet O/19/38-39.
Situation: Akuressa village in Weligam korale of Matara District.

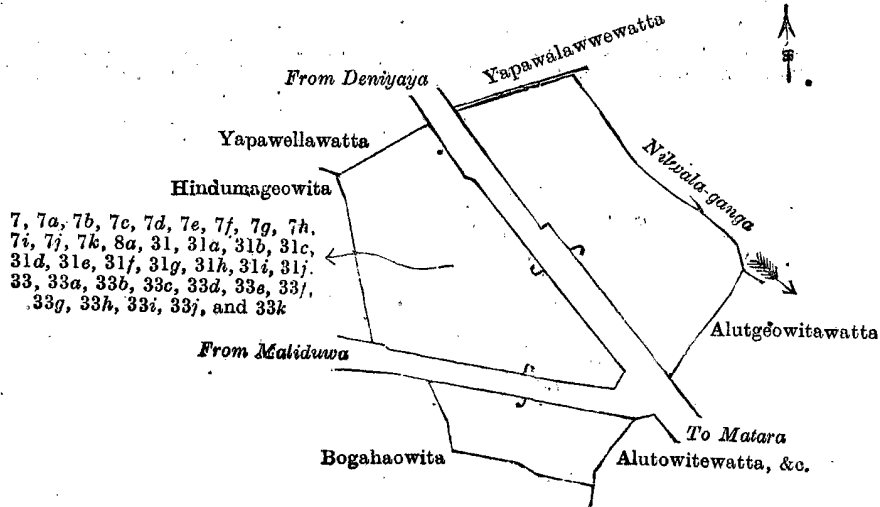
Lot.	Name of Land.	Extent, A. R. P.	Lot.	Name of Land.	Extent, A. R. P.
7	Kapiangoda	0 0 26	31f	Boutique	0 0 1.39
7a	Boutique	0 0 1.48	31g	Cattle compound	0 0 2.29
7b	Do.	0 0 1.48	31h	Road	0 0 3
7c	Do.	0 0 1.41	31i	Do.	0 0 1.89
7d	Barber shop	0 0 1.28	31j	Kapiangodawatta	0 0 3
7e	Boutique	0 0 1.21	33	Road	0 0 9.15
7f	Do.	0 0 0.87	33a	Boutique	0 0 1.41
7g	Do.	0 0 1.44	33b	Do.	0 0 1.08
7h	Do.	0 0 3.53	33c	Do.	0 0 1.81
7i	Do.	0 0 1.07	33d	Do.	0 0 1.41
7j	Cattle gala	0 0 4.35	33e	Do.	0 0 1.50
7k	Cattle compound	0 0 24	33f	Do.	0 0 1.50
8a	Alutgeowita (boutique)	0 0 0.62	33g	Do.	0 0 2.02
31	Kapiangoda	0 1 15	33h	Do.	0 0 0.97
31a	Boutique	0 0 1.64	33i	Compound	0 0 1.25
31b	Blacksmith's shop	0 0 1.34	33j	Boutique	0 0 0.25
31c	Boutique	0 0 1.22	33k	Kapiangodawatta (garden)	0 0 1.75
31d	Do.	0 0 1.34			
31e	Cattle gala	0 0 3.79			1 0 8.74

and bounded as follows: on the north by Yapawellowatta (private), Yapawalawewatta claimed by Don Dines de Silva Ratnayaka, the Nilwala-ganga; on the east by Alutgeowitawatta claimed by Bangamage Menika and others, Alutowtewatta, &c., claimed by H. A. Don Davith and others; on the south by Bogahaowita claimed by Don Dines de Silva

Ratnayaka and now declared to be the property of the Crown under the Waste Lands Ordinances, the road from Matara to Maliduwa; on the west by Hindumageowita claimed by Don Dines de Silva Ratnayaka and now declared to be the property of Kodagoda Liyanage Balahamy under the Waste Lands Ordinances.

May 23, 1912.

FREDERICK LEWIS,
Special Officer.



Surveyor-General's Office,
Colombo, August 30, 1911.

Scale of 2 Chains to an Inch.

A. H. G. DAWSON,
for Surveyor-General.

Matara S. O. No. 1,596.

Order under Section 4, Sub-section (1), of "The Waste Lands Ordinances of 1897, 1899, 1900, and 1903,"
declaring Land to be Crown Property.

In the matter of the land commonly called or known as Bakmigahakoratuwa (Uyanwewelatatahanamkella—reservation for Uyanwewa-ela), situate in the village of Wewala, in the Kandaboda pattu of the Matara District, in the Southern Province, and of "The Waste Lands Ordinances of 1897, 1899, 1900, and 1903."

WHEREAS in pursuance of section 1 of the said Ordinances it was duly notified on June 16, 1911, that if no claim to the land commonly called or known as Bakmigahakoratuwa (Uyanwewelatatahanamkella—reservation for Uyanwewa-ela), situate in the village of Wewala, in the Kandaboda pattu of the Matara District, in the Southern Province, containing in extent 2 acres and 20 perches, and shown as lot 21b in preliminary plan 508, as described in the annexed diagram, was made to John Murray Davies, Special Officer appointed under section 28 of the said Ordinances, within the period of three months from the date specified in such notice, such land would be deemed the property of the Crown, and dealt with on account of the Crown (*vide* Notice No. 4,108):

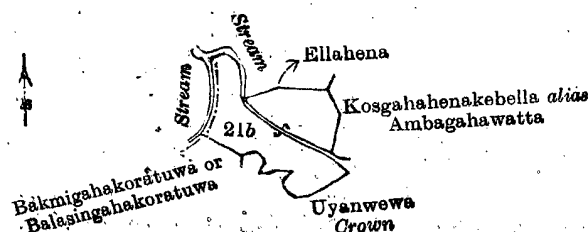
And whereas (1) Rajapakse Patiranage Don Carolis of Kohuliyadda, (2) D. C. D. S. Ratnawera Liyana Arachchi, (3) Vitaranage Dingi Appu of Taraperiya made claim thereto, and whereas the said 1st and 3rd claimants have withdrawn their claims to the said lands, and whereas the said 2nd claimant having been duly called upon by me by a notice in writing under section 4, sub-section (1), of the Ordinances, duly served upon him to produce before me the evidence and documents upon which he may rely in proof of his claim, and not having so appeared or produced such evidence and documents, I, Maxwell MacLagan Wedderburn, Special Officer appointed under section 28 of the said Ordinances, under and by virtue of the powers vested in me in that behalf by section 4 of the said Ordinances, do hereby, on January 24, 1912, order and declare, under section 4, sub-section (1), of the said Ordinances, that the said land, as more fully described herein below, is the property of the Crown.

Description of the Land referred to.

The land commonly called or known as Bakmigahakoratuwa (Uyanwewelatatahanamkella—reservation for Uyanwewa-ela), situated in the village of Wewala, in the Kandaboda pattu of the Matara District, in the Southern Province, containing in extent 2 acres and 20 perches, shown as lot 21b in preliminary plan 508, and in the annexed diagram, and bounded as follows: on the north by a stream, Ellahena sold by the Crown; on the east by Kosgahahenakebella *alias* Ambagahawatta claimed by G. Don Juwanis and others, a stream, Uyanwewa declared to be Crown property under the Waste Lands Ordinances; on the south by Uyanwewa declared to be Crown property under the Waste Lands Ordinances, Bakmigahakoratuwa or Balasinghakoratuwa claimed by G. Don Juwanis and others; on the west by a stream.

January 24, 1912.

M. M. WEDDERBURN,
Special Officer.



Surveyor-General's Office,
Colombo, May 20, 1911.

Scale of 8 Chains to an Inch.

A. H. G. DAWSON,
for Surveyor-General.

Hambantota S. O. No. 730.

. Order under Section 4, Sub-section (1), of "The Waste Lands Ordinances of 1897, 1899, 1900, and 1903,"
declaring Lands to be Crown Property.

In the matter of the lands commonly called or known as Julgahamulana *alias* Wattawalakumbura, Midigahawatta, &c., situate in the village of Welipatanwila, in the East Giruwa pattu of the Hambantota District, in the Southern Province, and of "The Waste Lands Ordinances of 1897, 1899, 1900, and 1903."

WHEREAS in pursuance of section 1 of the said Ordinances it was duly notified on October 22, 1909, that if no claim to the lands commonly called or known as Julgahamulana *alias* Wattawalakumbura, Midigahawatta, &c., situate in the village of Welipatanwila, in the East Giruwa pattu of the Hambantota District, in the Southern Province, containing in extent 13 acres 3 roods and 22 perches, and shown as lots 46, 59, 59d, 59b in preliminary plan 468, and in the annexed diagrams, was made to John Murray Davies, Special Officer appointed under section 28 of the said Ordinances, within the period of three months from the date specified in such notice, such lands would be declared the property of the Crown, and dealt with on account of the Crown (*vide* Notice No. 3,603):

And whereas (1) Don Andarayas Totamune Hewa Wickrama Abesinha, (2) Arukkutti Patabendige Nando Hamine, (3) Don Samuel Siriwarnasinha Edirisuriya made claim thereto, and whereas the said claimants have withdrawn their claims to the said lands, I, John Murray Davies, Special Officer appointed under section 28 of the said Ordinances, under and by virtue of the powers vested in me in that behalf by section 4 of the said Ordinances, do hereby, on May 10, 1912, order and declare under section 4, sub-section (1), of the said Ordinances, that the said lands, as more fully described herein below, are the property of the Crown.

Description of the Lands referred to.

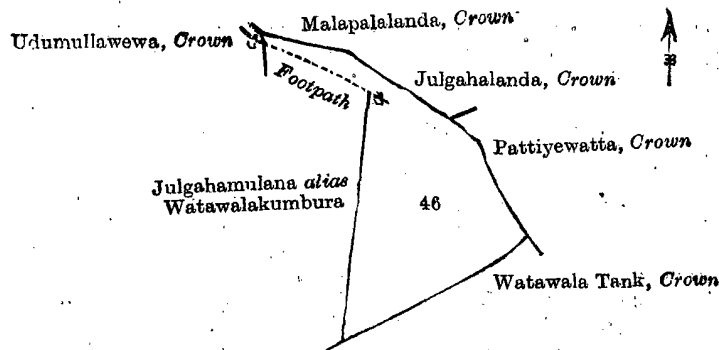
The following lots situated in the village of Welipatanwila, in the East Giruwa pattu of the Hambantota District, in the Southern Province, as described in the annexed diagrams:—

I.—Preliminary plan 468.

Situation: Welipatanwila village in East Giruwa pattu of Hambantota District.

Lot.	Name of Land.	Extent, A. R. P.
46	Julgahamulana <i>alias</i> Wattawalakumbura	5 2 8

and bounded as follows: on the north by Malapalalanda claimed by Crown, Julgahalanda claimed by Crown; on the east by Pattiyewatta declared to be the property of the Crown under the Waste Lands Ordinances; on the south by Watawala tank declared to be the property of the Crown under the Waste Lands Ordinances; on the west by Julgahamulana *alias* Wattawalakumbura sold to Don Andarayas Totamune Hewa Wickrama Abesinha and another, under the Waste Lands Ordinances, a footpath, Udumullawewa declared to be the property of the Crown under the Waste Lands Ordinances.



Surveyor-General's Office,
Colombo, March 13, 1912.

Scale of 8 Chains to an Inch.

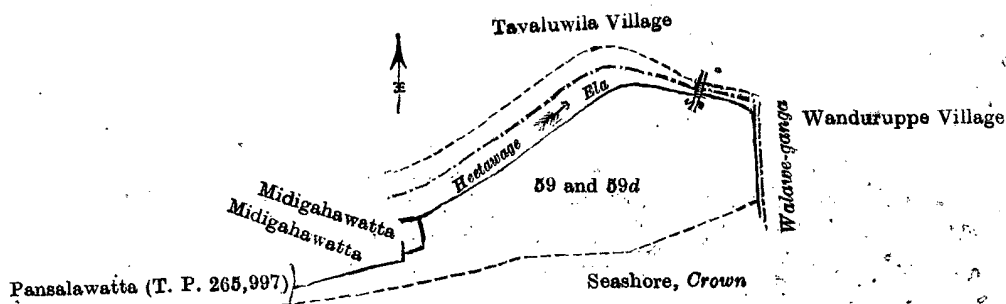
A. H. G. DAWSON,
for Surveyor-General.

II.—Preliminary plan 468.

Situation: Welipatanwila village in East Giruwa pattu of Hambantota District.

Lot.	Name of Land.	Extent, A. R. P.
59	Midigahawatta	7 1 3
59d	Midigahawatta (reservation for seashore)	0 1 34
		7 2 37

and bounded as follows: on the north by Midigahawatta sold to Don Samuel Siriwarnasinha Edirisuriya under the Waste Lands Ordinances, Midigahawatta claimed by Don Samuel Siriwarnasinha Edirisuriya under the Waste Lands Ordinances and others, the village limit of Tavaluwila; on the east by the village limit of Wanduruppe (Walawe-ganga); on the south by the seashore declared to be the property of the Crown under the Waste Lands Ordinances; on the west by Pansalawatta (T. P. 265,997).



Surveyor-General's Office,
Colombo, March 13, 1912.

Scale of 8 Chains to an Inch.

A. H. G. DAWSON,
for Surveyor-General.

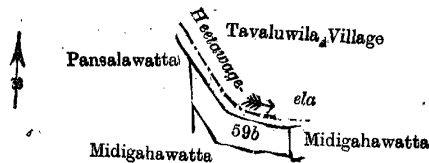
III.—Preliminary plan 468.

Situation : Welipatanwila village in East Giruwa pttatu of Hambantota District.

Lot.	Name of Land.	Extent, A. R. P.
59b	Midigahawatta (reservation for stream)	0 2 17

and bounded as follows : on the north by the village limit of Tavaluwila (Heetawage-ela) ; on the east by Midigahawatta claimed by Don Samuel Siriwarnasinha Edirisuriya and others ; on the south by Midigahawatta sold to Don Samuel Edirisuriya under the Waste Lands Ordinances ; on the west by Pansalawatta claimed by Nananwansa Ummanse.

May 10, 1912.

J. M. DAVIES,
Special Officer.

Scale of 8 Chains to an Inch.

Surveyor-General's Office,
Colombo, March 13, 1912.A. H. G. DAWSON,
for Surveyor-General.

Hambantota S. O. No. 731.

Order under Section 4, Sub-section (1), of "The Waste Lands Ordinances of 1897, 1899, 1900, and 1903,"
admitting Lands to be Private Property.

In the matter of the lands commonly called or known as Galwewehenyaya, situate in the village of Galwewa, in the East Giruwa pttatu of the Hambantota District, in the Southern Province, and of "The Waste Lands Ordinances of 1897, 1899, 1900, and 1903."

WHEREAS in pursuance of section 1 of the said Ordinances it was duly notified on February 12, 1909, that if no claim to the lands commonly called or known as Galwewehenyaya, situate in the village of Galwewa, in the East Giruwa pttatu of the Hambantota District, in the Southern Province, containing in extent 29 acres 2 roods and 4 perches, and shown as lots 4c and 4d in preliminary plan 424, and in the annexed diagram, was made to Frederick Lewis, Special Officer appointed under section 28 of the said Ordinances, within the period of three months from the date specified in such notice, such land would be declared the property of Crown, and dealt with on account of the Crown (*vide* Notice No. 3,326) :

And whereas (1) Ketiyapegamage Abeyhami of Atapattugama, and (2) Panganwila Sumanatissa Terunnanse on behalf of the Attanayala Vihare made claim thereto, and whereas the said (1) Ketiyapegamage Abeyhami died during the pendency of the inquiry into his claim, and his heirs, viz., (1a) Ketiyapegamage Davit, (1b) ditto Babahamy, (1c) ditto Dionis, (1d) ditto Kawanihamy, (1e) ditto Madris, (1f) Hettiarachchige Babahamy, (1g) Ketiyapegamage Podihamy, (1h) Hettiarachchige Babahamy, (1i) Ketiyapegamage Uparis, (1j) ditto Dingihamy, (1k) ditto Kirihamy, (1l) ditto Girigorishamy were substituted as claimants in his place, and whereas (1) Hettiarachchige Don Andris was duly appointed representative of the minor claimant (1g) Ketiyapegamage Podihamy and (2) Hettiarachchige Babahamy, was duly appointed representative of the minor claimants (1i) Ketiyapegamage Uparis, (1j) ditto Dingihamy, (1k) ditto Kirihamy, (1l) ditto Girigorishamy for the purpose of inquiry into this claim, and Howard Orme Fox, Special Officer appointed under section 28 of the said Ordinances, made due inquiry into such claim, I, Frederick Lewis, Special Officer appointed under section 28 of the said Ordinances, with the consent of His Excellency the Governor, do hereby admit the claim of the said claimants (1a), (1b), (1c), (1d), (1e), (1f), (1g), (1h), (1i), (1j), (1k), (1l), and the Attanagala Vihare to the said lands, as more fully described herein below, under section 4, sub-section (1), of the said Ordinances.

Description of the Lands referred to.

The following lots situated in the village of Galwewa, in the East Giruwa pttatu of the Hambantota District, in the Southern Province, as described in the annexed diagram :—

Preliminary plan 424.

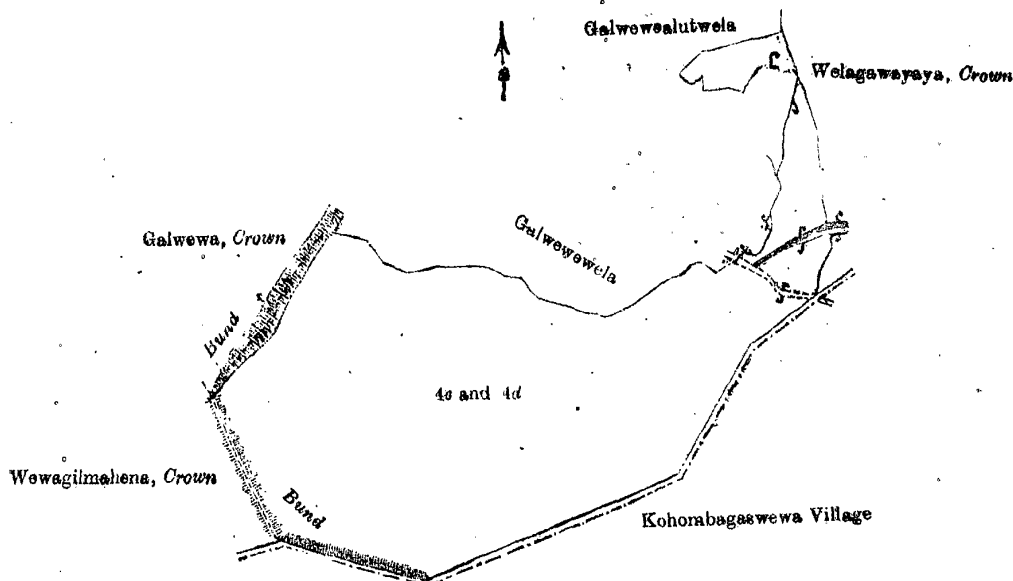
Situation : Galwewa village in East Giruwa pttatu of Hambantota District.

Lot.	Name of Land.	Extent, A. R. P.
4c	Galwewehenyaya	28 2 31
4d	Do.	0 3 13
		29 2 4

and bounded as follows : on the north by Galwewewela claimed by the heirs of Ketiyapegamage Abeyhamy, Galwewelutwela claimed by the heirs of Ketiyapegamage Abeyhamy ; on the east by Welagawayaya declared to be the property of the Crown under the Waste Lands Ordinances, the village limit of Kohombagaswewa ; on the south by the village limit of Kohombagaswewa ; on the west by Wewagilmahena declared to be the property of the Crown under the Waste Lands Ordinances, Galwewa declared to be the property of the Crown under the Waste Lands Ordinances (bund).

March 9, 1912.

FREDERICK LEWIS,
Special Officer.



Scale of 8 Chains to an Inch.

Surveyor-General's Office,
Colombo, February 22, 1912.

A. H. G. DAWSON,
for Surveyor-General.

Hambantota S. O. No. 732.

Order under Section 4, Sub-section (1), of "The Waste Lands Ordinances of 1897, 1899, 1900, and 1903."

In the matter of the land commonly called or known as Julgahamulana *alias* Wattawalakumbura, situate in the village of Welipatanwila, in the East Giruwa pattu of the Hambantota District, in the Southern Province, and of "The Waste Lands Ordinances of 1897, 1899, 1900, and 1903."

WHEREAS in pursuance of section 1 of the said Ordinances it was duly declared and notified on October 22, 1909, that if no claim to the land commonly called or known as Julgahamulana *alias* Wattawalakumbura, situate in the village of Welipatanwila, in the East Giruwa pattu of the Hambantota District, in the Southern Province, containing in extent 5 acres 3 roods and 32 perches, and shown as lot 46a in preliminary plan 468, and in the annexed diagram, was made to John Murray Davies, Special Officer appointed under section 28 of the said Ordinances, within the period of three months from the date specified in the said notice, such land would be declared the property of the Crown and dealt with on account of the Crown (*vide* Notice No. 3,603):

And whereas (1) Don Andarayyas Totamune Hewawickrama Abesinha, (2) Arukkutti Patabendige Nando Hamine-made claim thereto, and I, John Murray Davies, Special Officer appointed under section 28 of the said Ordinances, made due inquiry into such claim, and whereas the said claimants and I, with the consent of His Excellency the Governor, came to an agreement in writing dated April 18, 1910, concerning the said land, under section 4, sub-section (1), of the said Ordinances, whereby it was agreed that the said claimants should be declared the purchasers of the said land upon payment on or before June 18, 1910, to the Assistant Government Agent at Hambantota, of a sum of One hundred Rupees (Rs. 100) only, as the purchase amount of the said land, and whereas the said amount has been duly paid by the said claimants they are hereby, in pursuance of the agreement afore-mentioned, declared to be the purchasers of the said land, as more fully described herein below.

Description of the Land referred to.

The following lot situated in the village of Welipatanwila, in the Giruwa Pattu East of the Hambantota District in the Southern Province, as described in the annexed diagram:—

Preliminary plan 468.

Situation: Welipatanwila village in Giruwa Pattu East of Hambantota District.

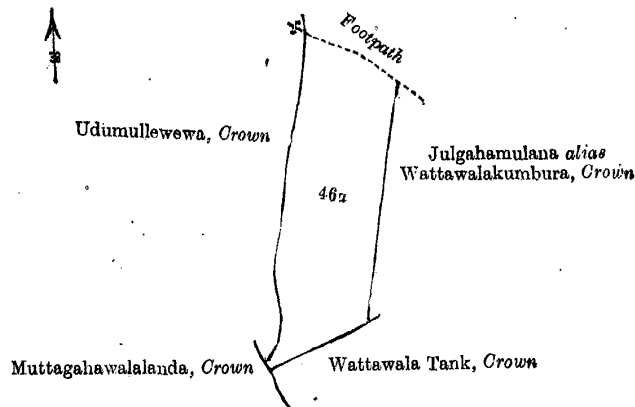
Lot.	Name of Land.	Extent, A. R. P.
46a	Julgahamulana <i>alias</i> Wattawalakumbura	5 3 32

and bounded as follows: on the north by a footpath; on the east by Julgahamulana *alias* Wattawalakumbura declared to be Crown property under the Waste Lands Ordinances; on the south by Watawala tank declared to be Crown property under the Waste Lands Ordinances, Muttahawalalanda declared to be Crown property under the Waste Lands Ordinances; on the west by Udumullewewa declared to be Crown property under the Waste Lands Ordinances.

May 10, 1912.

J. M. DAVIES,
Special Officer.

D 3



Surveyor-General's Office.
Colombo, March 13, 1912.

Scale of 8 Chains to an Inch.

A. H. G. DAWSON,
for Surveyor-General.

Hambantota S. O. No. 733.

Order under Section 4, Sub-section (1), of "The Waste Lands Ordinances of 1897, 1899, 1900, and 1903," declaring Lands to be Crown Property.

In the matter of the lands commonly called or known as Siyambalakotahenyaya, situate in the village of Siyambalakota, in the East Giruwa pattu of the Hambantota District, in the Southern Province, and of "The Waste Lands Ordinances of 1897, 1899, 1900, and 1903."

WHEREAS in pursuance of section 1 of the said Ordinances it was duly notified on July 3, 1908, that if no claim to the lands commonly called or known as Siyambalakotahenyaya, situated in the village of Siyambalakota, in the East Giruwa pattu of the Hambantota District, in the Southern Province, containing in extent 1,041 acres and 22 perches, and shown as lots 6, 6d in preliminary plan 430, and in the annexed diagram, was made to Walter Ernest Wait, Special Officer appointed under section 28 of the said Ordinances, within the period of three months from the date specified in such notice, such lands would be declared the property of the Crown, and dealt with on account of the Crown (*vide* Notice No. 3,093):

And whereas (1) Don Dines Abeyasekera of Abeyasekeragama, (2) Don Davith Ratnayaka of Dikwewa, (3) Mohotti Muhandiramalage Kiri Banda made claim thereto, and whereas the said 1st and 2nd claimants have withdrawn their claims to the said lands, and whereas the said 3rd claimant having been duly called upon by me by a notice in writing under section 4, sub-section (1), of the said Ordinances, duly served upon him to produce before me the evidence and documents upon which he might rely in proof of his claim, and not having so appeared or produced such evidence and documents, I, Walter Ernest Wait, Special Officer appointed under section 28 of the said Ordinances, under and by virtue of the powers vested in me in that behalf by section 4 of the said Ordinances, do hereby, on May 13, 1912, order and declare under section 4, sub-section (1), of the said Ordinances, that the lands, as more fully described herein below, are the property of the Crown.

Description of the Lands referred to.

The following lots situated in the village Siyambalakota, in the East Giruwa pattu of the Hambantota District, in the Southern Province, as described in the annexed diagram:—

Preliminary plan 430.

Situation: Siyambalakota village in East Giruwa pattu of Hambantota District.

Lot.	Name of Land.	Extent, A. R. P.
6	Siyambalakotahenyaya	1,039 0 2
6d	Do.	2 0 20
		1,041 0 22

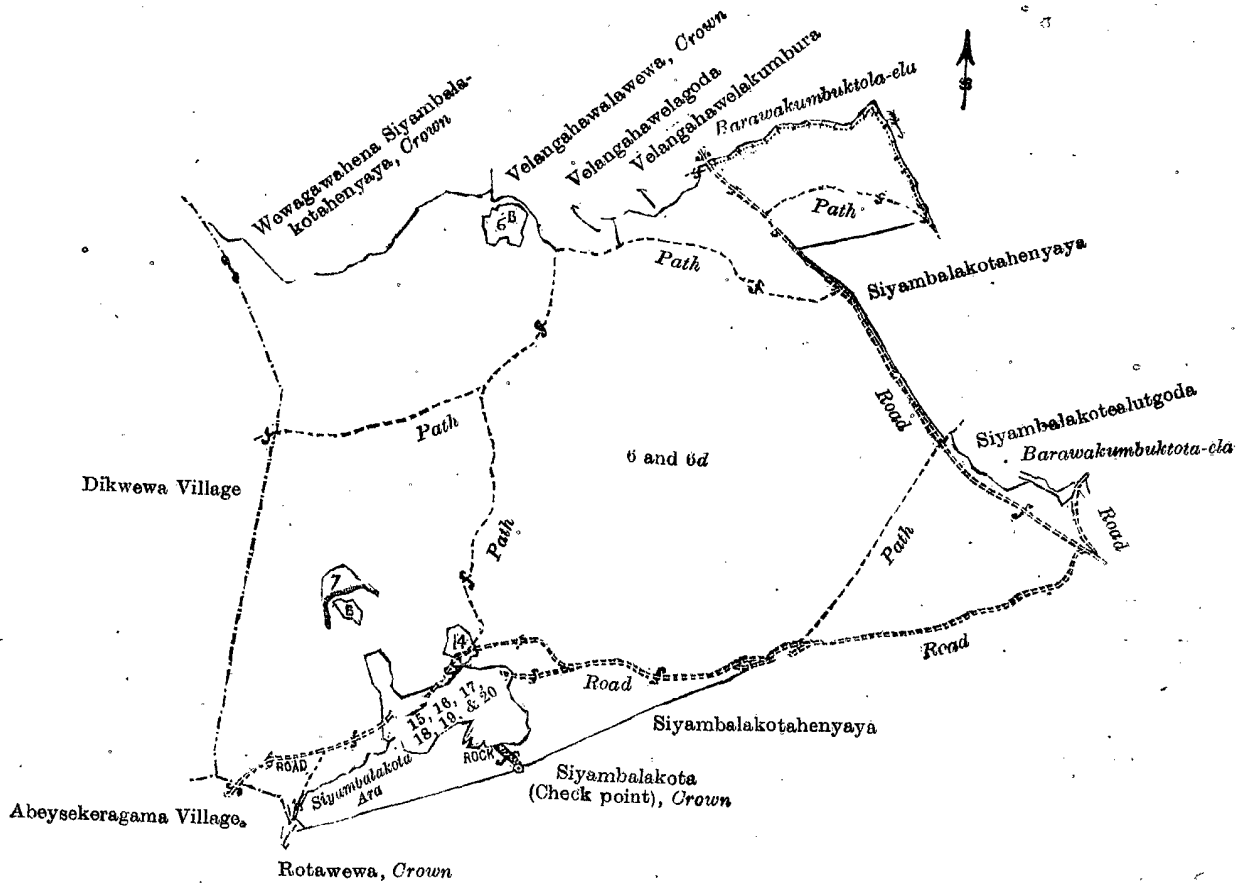
and bounded as follows: on the north by Wewagawahena, Siyambalakotahenyaya declared to be the property of the Crown under the Waste Lands Ordinances, Velangahawalawewa declared to be the property of the Crown under the Waste Lands Ordinances, Velangahawelagoda claimed by Don Davith Ratnayaka and others, Velangahawelakumbura claimed by Don Dines Abeyasekera and others, the Berawakumbuktota-ela; on the east by an ela, Siyambalakotahenyaya declared to be the property of Don Dines Abeyasekera and another under the Waste Lands Ordinances, a road (Siyambalakotahenyaya claimed by Don Davith Ratnayaka and others), the Berawakumbuktota-ela, a road; on the south by a road, Siyambalakotahenyaya declared to be the property of the Crown under the Waste Lands Ordinances, Rotawewa declared to be the property of the Crown under the Waste Lands Ordinances, the village limit of Abeyasekeragama; and on the west by the village of Dikwewa.

NOTE.—The following lots lying within the above boundaries are excluded from this order, and their aggregate acreage of 38 acres 2 roods and 10 perches is not included in the acreage of 1,041 acres and 22 perches given above:—

Lot.	Name of Land.	Preliminary plan 430.	Extent, A. R. P.
6b	Welangahawela-aluthgangoda	4 1 37
7	Weliwewa (tank)	3 1 6
8	Welikumbura	1 0 25
14	Siyambalakotepalugoda	2 1 39
15	Siyambalakotemahawela	15 1 10
16	Siyambalakotemahawewa (tank)	5 2 23
17	Galagawawatta	0 3 29
18	Do.	4 1 37
19	Do.	0 0 34
20	Do.	0 2 10
			38 2 10

May 13, 1912.

W. E. WAIT,
Special Officer.



Surveyor-General's Office,
Colombo, April 24, 1912.

Scale of 32 Chains to an Inch.

A. H. G. DAWSON,
for Surveyor-General.

Hambantota S. O. No. 734.

Order under Section 4, Sub-section (1), of "The Waste Lands Ordinances of 1897, 1899, 1900, and 1903," declaring Lands to be Crown Property.

In the matter of the lands commonly called or known as Indiketiyahena, Katupotharuppa, Issigeammalagenaitahena, situate in the village of Radenia-ara, in the West Giruwa pattu of the Hambantota District, in the Southern Province, and of "The Waste Lands Ordinances of 1897, 1899, 1900, and 1903."

WHEREAS in pursuance of section 1 of the said Ordinances it was duly notified on January 6, 1911, that if no claim to the lands commonly called or known as Indiketiyahena, Katupotharuppa, Issigeammalagenaitahena, situated in the village of Radenia-ara, in the West Giruwa pattu of the Hambantota District, in the Southern Province, containing in extent 10 acres 2 roods and 18 perches, and shown as lots 8, 8a, and 8b in preliminary plan 215, as described in the annexed diagram was made to Charles Valentine Brayne, Special Officer, appointed under section 28 of the said Ordinances within the period of three months from the date specified in such notice, such lands would be declared the property of the Crown, and dealt with on account of the Crown (*vide* Notice No. 3,949):

And whereas (1) Hakmanadurage Don Nikulas de Silva, (2) Rangodage Arnolis de Silva, (3) Nandoris de Silva Karunanayaka, made claim thereto, and whereas the said claimants have withdrawn their claims to the said lands, I, Charles Valentine Brayne, Special Officer, appointed under section 28 of the said Ordinances, under and by virtue of the powers vested in me in that behalf by section 4 of the said Ordinances, do hereby, on March 19, 1912, order and declare under section 4, sub-section (1), of the said Ordinances, that the said lands as more fully described herein below, are the property of the Crown.

Description of the Lands referred to.

The following lots situated in the village of Radenia-ara, in the West Giruwa pattu of the Hambantota District, in the Southern Province, as described in the annexed diagrams:—

Preliminary plan 215.

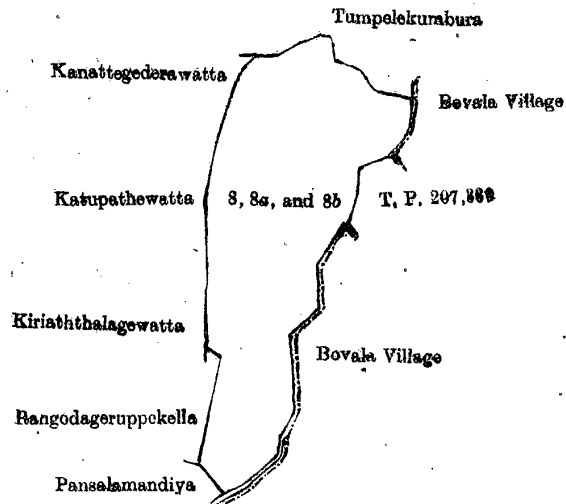
Situation: Radenia-ara village in West Giruwa pattu of Hambantota District.

Lot.	Name of Land.	Extent, A. R. P.
8	Indiketiyahena	4 3 14
8a	Katupotharuppa	2 3 26
8b	Issigeammalagenaitahena	2 3 18
		10 2 18

and bounded as follows: on the north by Tumpelakumbura claimed by Mahadurage Siyadoris de Silva and others; on the east by the village limit of Bovala, T. P. 207,339, the village limit of Bovala; on the south by the village limit of Bovala, Pansalamandiya claimed by Rangodage Don Charles de Silva and others; on the west by Rangodageruppekella claimed by Rangodage Pinhamy and others, Kiriaththalagewatta claimed by Hakmanadurage Don Nikulas de Silva, Katupathewatta claimed by Rangodage Don Charles de Silva, Kanattegederawatta claimed by Mahadurage Siyadoris de Silva and others.

March 19, 1912.

C. V. BRAYNE,
Special Officer.



Surveyor-General's Office,
Colombo, January 20, 1912.

Scale of 8 Chains to an Inch.

A. H. G. DAWSON,
for Surveyor-General.

Hambantota S. O. No. 735.

Order under Section 4, Sub-section (1), of "The Waste Lands Ordinances of 1897, 1899, 1900, and 1903,"
admitting Land to be Private Property.

In the matter of the land commonly called or known as Siyambalakotahenyaya, situate in the village of Siyambalakota, in the East Giruwa pattu of the Hambantota District, in the Southern Province, and of "The Waste Lands Ordinances of 1897, 1899, 1900, and 1903."

WHEREAS in pursuance of section 1 of the said Ordinances it was duly notified on July 3, 1908, that if no claim to the land commonly called or known as Siyambalakotahenyaya, situate in the village of Siyambalakota, in the East Giruwa pattu of the Hambantota District, in the Southern Province, containing in extent 44 acres 1 rood and 5 perches, and shown as lot 6c in preliminary plan 430, and in the annexed diagram, was made to Walter Ernest Wait, Special Officer appointed under section 28 of the said Ordinances, within the period of three months from the date specified in such notice, such land would be declared the property of the Crown, and dealt with on account of the Crown (*vide* Notice No. 3,093):

And whereas (1) Don Dines Abeyasekera of Abeyasekeragama, (2) Don Davith Ratnayaka of Dikwewa, (3) Mohotti Mahandiramalage Kiri Banda made claim thereto, and Malcolm Stevenson, Special Officer appointed under section 28 of the said Ordinances, made due inquiry into such claim, and whereas the said 3rd claimant having been duly called upon by the aforesaid Walter Ernest Wait, Special Officer, by a notice in writing under section 4, sub-section (1), of the said Ordinances, duly served upon him to produce before him the evidence and documents upon which he might rely in proof of his claim, and not having so appeared or produced such evidence and documents, I, Walter Ernest Wait, Special Officer appointed under section 28 of the said Ordinances, with the consent of His Excellency the Governor, do hereby admit the claim of the said 1st and 2nd claimants to the said land, as more fully described herein below, under section 4, sub-section (1), of the said Ordinances.

Description of the Land referred to.

The following lot situated in the village Siyambalakota, in the East Giruwa pattu of the Hambantota District, in the Southern Province, as described in the annexed diagram:—

Preliminary plan 430.

Situation: Siyambalakota village in East Giruwa pattu of Hambantota District.

Lot.	Name of Land.	Extent, A. R. P.
6c	Siyambalakotahenyaya	44 1 5

and bounded as follows: on the north by Siyambalakotahenyaya declared to be the property of the Crown under the Waste Lands Ordinances; on the east by the limit of the Province of Sabaragamuwa, the Barawakumbuktota-ela; on the south by Siyambalakotealutgoda claimed by Don Davith Ratnayaka and others, a footpath; on the west by Siyambalakotahenyaya declared to be the property of the Crown under the Waste Lands Ordinances.

May 14, 1912.

W. E. WAIT,
Special Officer.

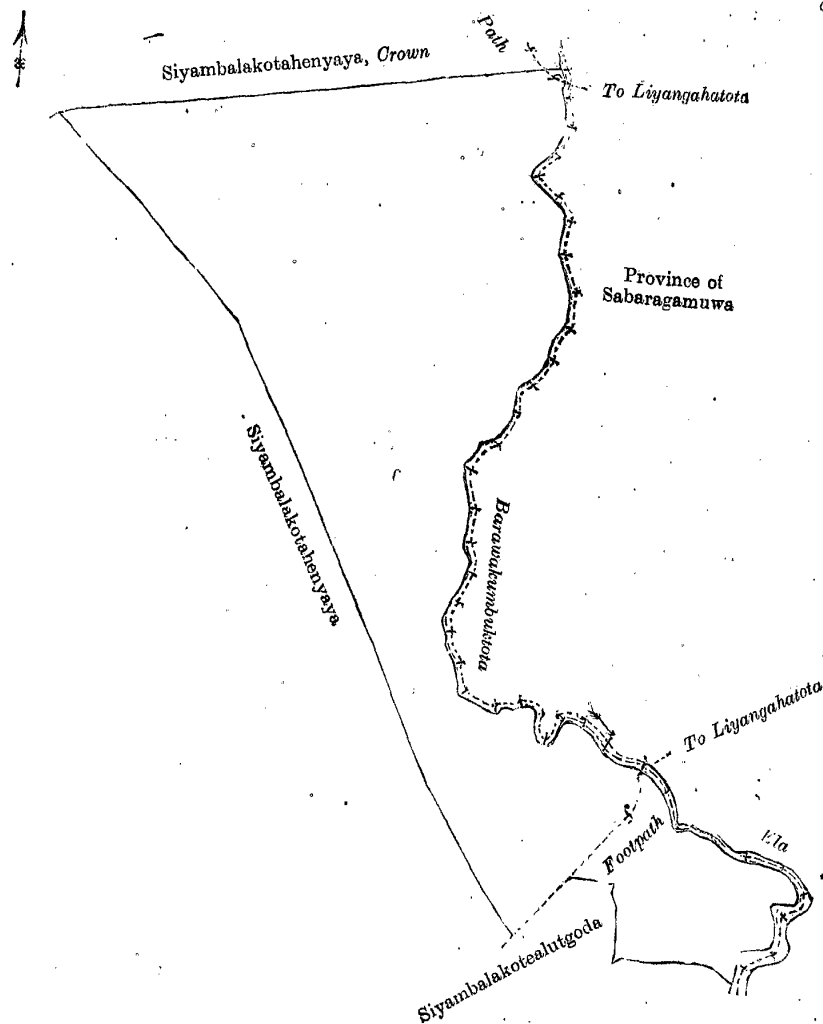
[For Diagram see page 603.]

Hambantota S. O. No. 736.

Order under Section 4, Sub-section (1), of "The Waste Lands Ordinances of 1897, 1899, 1900, and 1903,"
declaring Lands to be Crown Property.

In the matter of the lands commonly called or known as Mahawewa, Oluwalahena, Karagahawalahenyaya, &c., situate in the village of Galwewa, in the East Giruwa pattu of the Hambantota District, in the Southern Province, and of "The Waste Lands Ordinances of 1897, 1899, 1900, and 1903."

WHEREAS in pursuance of section 1 of the said Ordinances it was duly notified on February 12, 1909, that if no claim to the lands commonly called or known as Mahawewa, Oluwalahena, Karagahawalahenyaya, &c., situate in the village of Galwewa, in the East Giruwa pattu of the Hambantota District, in the Southern Province, containing in extent 299 acres 2 roods and 33 perches, and shown as lots 1, 1a, 1b, 1c, 3, 4, 4e, 5, 6, 7 in preliminary plan 424, and in the annexed diagram, was made to Frederick Lewis, Special Officer appointed under section 28 of the said Ordinances, within the period of three months from the date specified in such notice, such lands would be declared the property of the Crown, and dealt with on account of the Crown (*vide* Notice No. 3,326):



Surveyor-General's Office,
Colombo, April 24, 1912.

Scale of 8 Chains to an Inch.

A. H. G. DAWSON,
for Surveyor-General.

And whereas (1) Ketiyapegamage Abeyhami of Atapattugama, and (2) Panganwila Sumanatissa Terunnanse on behalf of the Attanayala Vihare made claim thereto, and whereas the said (1) Ketiyapegamage Abeyhami died during the pendency of the inquiry into his claim, his rightful heirs, viz., (1a) Ketiyapegamage Davit, (1b) ditto Babahamy, (1c) ditto Dionis, (1d) ditto Kawaniamy, (1e) ditto Madris, (1f) Hettiarachhige Babahamy, (1g) Ketiyapegamage Podihamy, (1h) Hettiarachhige Babahamy, (1i) Ketiyapegamage Uparis, (1j) ditto Dingihamy, (1k) ditto Kirihamy, (1l) ditto Girigorishamy were substituted as claimants in his place, and whereas (1) Hettiarachhige Don Andris was duly appointed representative of the minor claimant (1g) Ketiyapegamage Podihamy and (2) Hettiarachhige Babahamy, was duly appointed representative of the minor claimants (1i) Ketiyapegamage Uparis, (1j) ditto Dingihamy, (1k) ditto Kirihamy, (1l) ditto Girigorishamy, for the purpose of inquiry into this claim, and whereas the said claimants, viz., (1a), (1b), (1c), (1d), (1e), (1f), Hettiarachhige Don Andris as duly appointed representative of (1g) and (1h) for herself and as duly appointed representative of (1i), (1j), (1k), and (1l) and the 2nd claimant have withdrawn their claims to the said lands, I, Frederick Lewis, Special Officer appointed under section 28 of the said Ordinances, made due inquiry into such claim, and whereas the said claimants, viz., (1a), (1b), (1c), (1d), (1e), (1f), Hettiarachhige Don Andris as duly appointed representative of (1g) and (1h) for herself and as duly appointed representative of (1i), (1j), (1k), and (1l) and the 2nd claimant have withdrawn their claims to the said lands, I, Frederick Lewis, Special Officer appointed under section 28 of the said Ordinances, under and by virtue of the powers vested in me in that behalf by section 4 of the said Ordinances, do hereby, on March 9, 1912, order and declare, under section 4, sub-section (1), of the said Ordinances, that the said lands, as more fully described herein below, are the property of the Crown.

Description of the Lands referred to.

The following lots situated in the village of Galwewa, in the East Giruwa pattu of the Hambantota District, in the Southern Province, as described in the annexed diagram :—

Preliminary plan 424. Field sheets P/11/23-31 and P/11/39-47.
Situation : Galwewa village in East Giruwa pattu of Hambantota District.

Lot.	Name of Land.	Extent, A. R. P.	Lot.	Name of Land.	Extent, A. R. P.
1	Mahawewa	62 2 27	4e	Galwewewela	0 2 14
1a	Do.	1 0 0	5	Galwewa	1 3 36
1b	Do.	1 0 32	6	Do.	9 0 11
1c	Do.	0 1 17	7	Do.	1 3 12
3	Oluwalahena, Karawgahawalahenyaya, &c.	84 0 28			
4	Galwewehenyaya	136 3 16			299 2 33

and bounded as follows : on the north by the village limit of Uswewa, the village limit of Metigatwela ; on the east by the village limit of Metigatwela, the village limit of Kohombagaswewa ; on the south by the village limit of Kohombagaswewa, Galwewehenyaya declared to be the property of the heirs of Ketiyapegamage Abeyhamy and the Attanayala Vihare

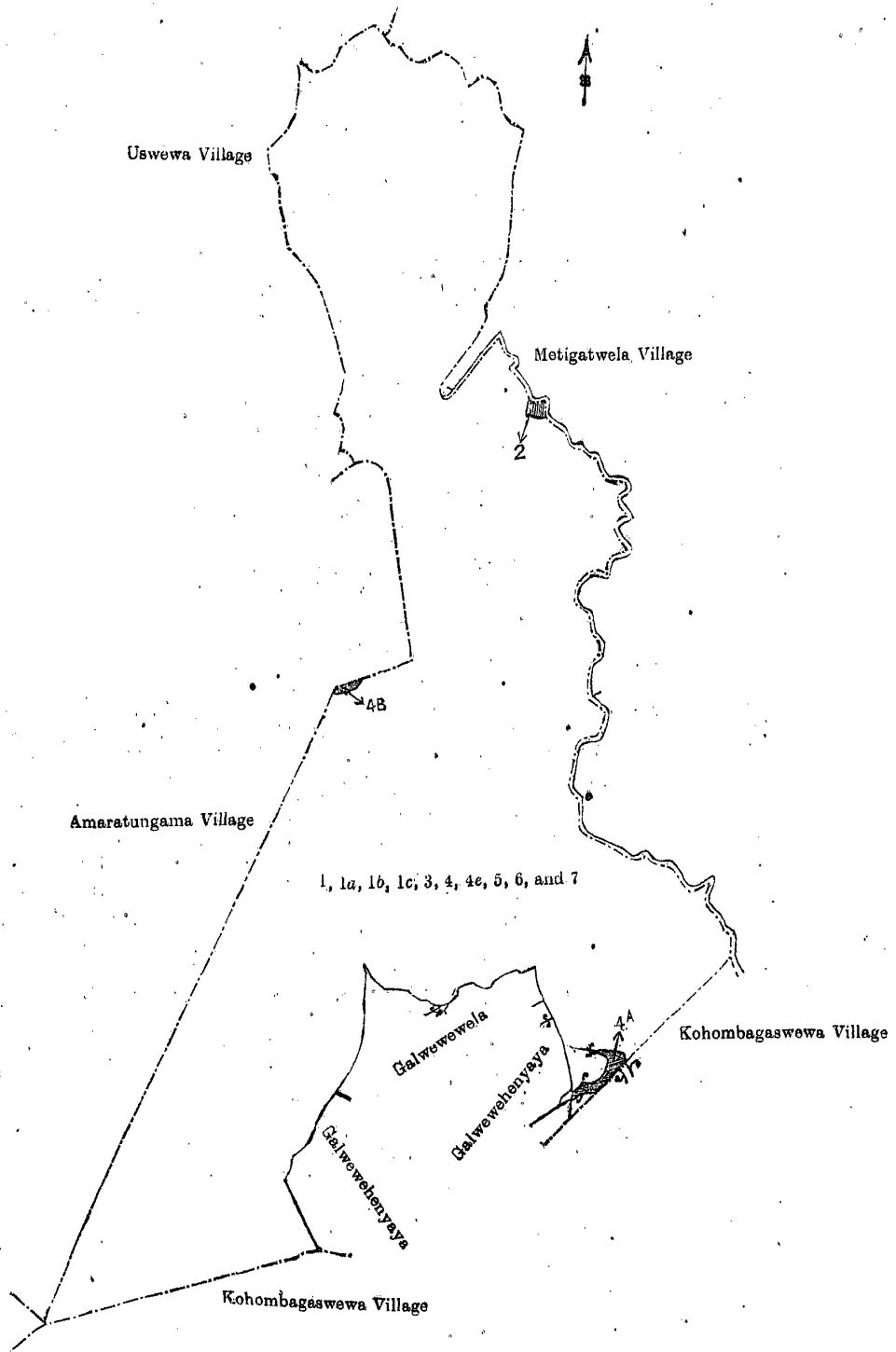
under the Waste Lands Ordinances, Galwewewela claimed by the heirs of Ketiyapegamage Abeyhamy and others, Galwewehenyaya declared to be the property of the heirs of Ketiyapegamage Abeyhamy and the Attanayala Vihare under the Waste Lands Ordinances, the village limit of Kohombagaswewa; on the west by the village limit of Amaratungama, the village limit of Uswewa.

NOTE.—The following lots lying within the above boundaries are excluded from this order, and their aggregate acreage of 1 acre 1 rood and 4 perches is not included in the acreage of 299 acres 2 roods and 33 perches given above:—

Preliminary plan 424.			
Lot.	Name of Land.		Extent, A. R. P.
2	Kachchigalarewatta	0 1 34
4a	Kohombagaswewa	0 3 7
4b	Kajugahawatta	0 0 3
			1 1 4

March 9, 1912.

FREDERICK LEWIS,
Special Officer.



Surveyor-General's Office,
Colombo, February 22, 1912.

Scale of 16 Chains to an Inch.

A. H. G. DAWSON,
for Surveyor-General.

Hambantota S. O. No. 737.

Order under Section 4, Sub-section (1), of "The Waste Lands Ordinances of 1897, 1899, 1900, and 1903,"
declaring Lands to be Crown Property.

In the matter of the lands commonly called or known as Medamandiyahena, Kosgahahenekella, &c., situate in the village of Radenia-ara, in the West Giruwa pattu of the Hambantota District, in the Southern Province, and of "The Waste Lands Ordinances of 1897, 1899, 1900, and 1903."

WHEREAS in pursuance of section 1 of the said Ordinances it was duly declared and notified on January 6, 1911, that if no claim to the said lands commonly called or known as Medamandiyahena, Kosgahahenekella, &c., situate in the village of Radenia-ara, in the West Giruwa pattu of the Hambantota District, in the Southern Province, containing in extent 218 acres 1 rood and 7 perches, and shown as lots 16, 16a, 16b, 16c, 16d, 16e, and 21 in preliminary plan 215, and in the annexed diagrams was made to Charles Valentine Brayne, Special Officer appointed under section 28 of the said Ordinances, within the period of three months from the date specified in the said notice, such lands would be declared to be the property of the Crown (*vide* Notice No. 3,949):

And whereas (1) Hakmanadurage Amadoris de Silva, (2) Nandoris de Silva Karunanayake, made claim thereto, and Walter Ernest Wait, Special Officer, appointed under section 28 of the said Ordinances, made due inquiry into such claim, and whereas the said claimants and I, with the consent of His Excellency the Governor, came to an agreement in writing, dated August 24 and 26, 1911, concerning the said lands under section 4, sub-section (1), of the said Ordinances, whereby it was agreed that the said claimants should be declared the purchasers of lots 16, 16a, 16b, 16c, 16d, 16e, and one acre more or less of lot 21 in block survey preliminary plan 215 upon payment, on or before November 30, 1911, to the Assistant Government Agent of Hambantota, of a sum of One hundred and Eighty Rupees (Rs. 180) only, as the purchase amount of the said lots 16, 16a, 16b, 16c, 16d, 16e, and one acre more or less of lot 21 in block survey preliminary plan 215, and whereas the said claimants withdrew their claim to the remainder of the lands appearing in the said notice, and whereas it was further agreed by the said agreements that in default of such payment, the claim of the said claimants to the said lands in respect of which the said payment was to be made should also be considered to have been withdrawn, and the said lands should be declared to be the property of the Crown, and whereas the said claimants have failed to make the said payment by the due date, the said lands, viz., lots 16, 16a, 16b, 16c, 16d, 16e, and 21, as more fully described herein below, are declared to be the property of the Crown.

Description of the Lands referred to.

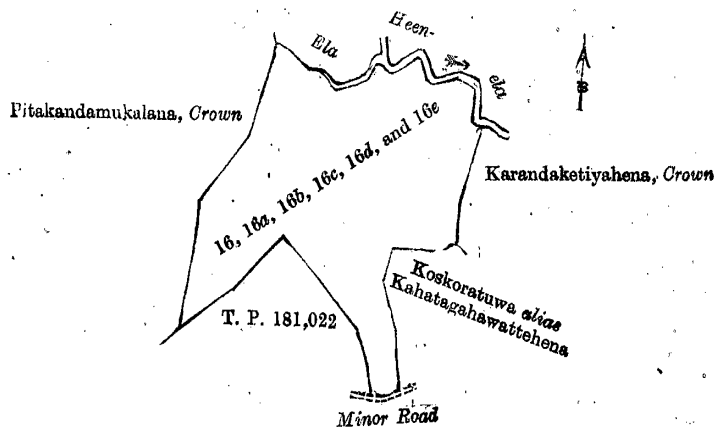
The following lots situated in the village of Radenia-ara, in the West Giruwa pattu of the Hambantota District, in the Southern Province, as described in the annexed diagrams:—

I.—Preliminary plan 215.

Situation: Radenia-ara village in West Giruwa pattu of Hambantota District.

Lot.	Name of Land.	Extent, A. R. P.	Lot.	Name of Land.	Extent, A. R. P.
16	Medamandiyahena	1 0 16	16d	Kongashenekella	0 2 5
16a	Kosgahahenekella	1 3 6	16e	Medamandiyahena	0 3 8
16b	Kongashena	0 2 34			
16c	Do.	6 0 3			10 3 32

and bounded as follows: on the north by an ela, the Heen-ela; on the east by Karandaketiyahena declared to be the property of the Crown under Waste Lands Ordinances, Koskoratuwa alias Kahatagahawattahena claimed by Palliage Siman Appu and others; on the south by a minor road, T. P. 181,022; on the west by Pitakandamukulana declared to be the property of the Crown under the Waste Lands Ordinances.



Surveyor-General's Office,
Colombo, January 20, 1912.

Scale of 8 Chains to an Inch.

A. H. G. DAWSON,
for Surveyor-General.

II.—Preliminary plan 215.

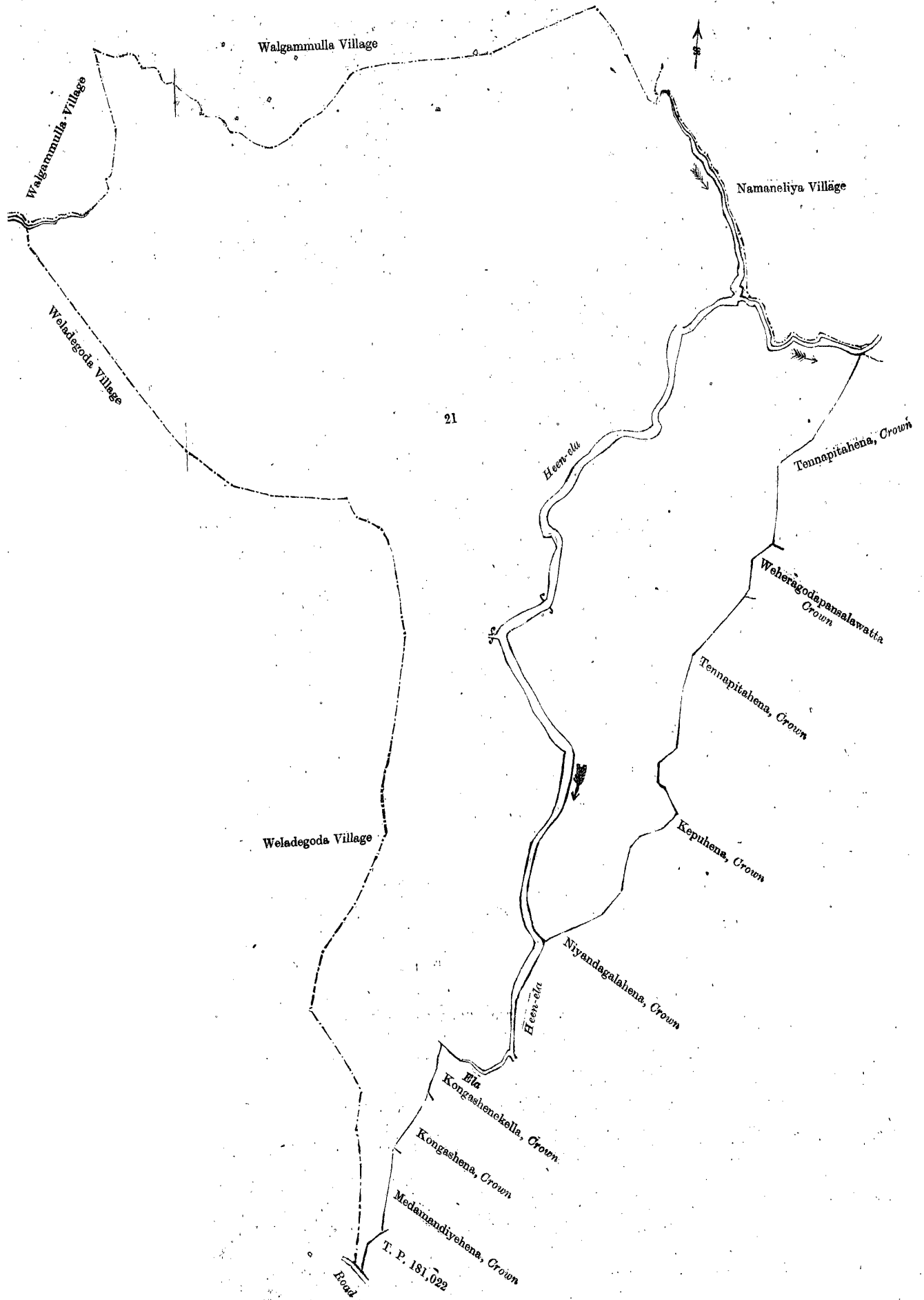
Situation: Radenia-ara village in West Giruwa pattu of Hambantota District.

Lot.	Name of Land.	Extent, A. R. P.
21	Gurugodellapitakandemukulana	207 1 15

and bounded as follows: on the north by the village limit of Walgammulla; on the east by the village limit of Walgammulla, the village limit of Namaneliya, Tennapitahena claimed by the Crown, Weheragodapansalawatta declared to be the property of the Crown under the Waste Lands Ordinances, Tennapitahena claimed by the Crown, Kapuhena claimed by the Crown, Niyandagalabena claimed by the Crown, Heen-ela; on the south by the Heen-ela, Kongashenekella declared to be the property of the Crown under the Waste Lands Ordinances, Kongashena declared to be the property of the Crown under the Waste Lands Ordinances, Medamandiyehena declared to be the property of the Crown under the Waste Lands Ordinances, T. P. 181,022, a road; on the west by the village limit of Weladegoda, the village limit of Walgammulla.

March 19, 1912.

C. V. BRAYNE,
Special Officer.



Surveyor-General's Office,
Colombo, January 20, 1912.

Scale of 8 Chains to an Inch.

A. H. G. Dawson,
for Surveyor-General.

Hambantota S. O. No. 738.**Order under Section 4, Sub-section (1), of "The Waste Lands Ordinances of 1897, 1899, 1900, and 1903."**

In the matter of the land commonly called or known as Midigahawatta, situate in the village of Welipatanwila, in the East Giruwa pattu of the Hambantota District, in the Southern Province, and of "The Waste Lands Ordinances of 1897, 1899, 1900, and 1903."

WHEREAS in pursuance of section 1 of the said Ordinances it was duly declared and notified on October 22, 1909, that if no claim to the land commonly called or known as Midigahawatta, situate in the village of Welipatanwila, in the East Giruwa pattu of the Hambantota District, in the Southern Province, containing in extent 3 roods and 18 perches, and shown as lot 59c in preliminary plan 468, and in the annexed diagram, was made to John Murray Davies, Special Officer appointed under section 28 of the said Ordinances, within the period of three months from the date specified in the said notice, such land would be declared the property of the Crown, and dealt with on account of the Crown (vide Notice No. 3,603):

And whereas Don Samuel Siriwarnasinha Edirisuriya made claim thereto, and I, John Murray Davies, Special Officer appointed under section 28 of the said Ordinances, made due inquiry into such claim, and whereas the said claimant and I, with the consent of His Excellency the Governor, came to an agreement in writing dated April 18, 1910, concerning the said land, under section 4, sub-section (1), of the said Ordinances, whereby it was agreed that the said claimant should be declared the purchaser of the said land upon payment on or before June 18, 1910, to the Assistant Government Agent of Hambantota, of a sum of Fifteen Rupees (Rs. 15) only, as the purchase amount of the said land, and whereas the said amount has been duly paid by the said claimant, he is hereby, in pursuance of the agreement afore-mentioned, declared to be the purchaser of the said land, as more fully described herein below.

Description of the Land referred to.

The following lot situated in the village of Welipatanwila, in Giruwa Pattu East of the Hambantota District, in the Southern Province, as described in the annexed diagram:—

Preliminary plan 468.

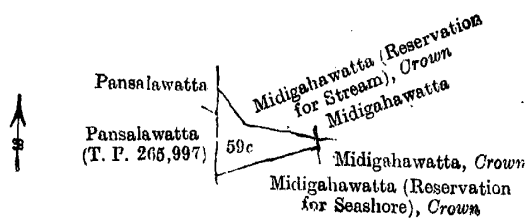
Situation: Welipatanwila village in Giruwa Pattu East of Hambantota District.

Lot.	Name of Land.	Extent, A. R. P.
59c	Midigahawatta	0 3 18

and bounded as follows: on the north by Midigahawatta (reservation for stream) declared to be Crown property under the Waste Lands Ordinances, Midigahawatta claimed by D. S. S. Edirisuriya and others; on the east by Midigahawatta declared to be Crown property under the Waste Lands Ordinances; on the south by Midigahawatta (reservation for seashore) declared to be Crown property under the Waste Lands Ordinances; on the west by Pansalawatta (T. P. 265,997), Pansalawatta claimed by Nananwansa Unnanse.

May 10, 1912.

J. M. DAVIES,
Special Officer.



Scale of 8 Chains to an Inch.

Surveyor-General's Office,
Colombo, March 13, 1912.

A. H. G. DAWSON,
for Surveyor-General.

Hambantota S. O. No. 739.**Order under Section 4, Sub-section (1), of "The Waste Lands Ordinances of 1897, 1899, 1900, and 1903," declaring Lands to be Crown Property.**

In the matter of the lands commonly called or known as Puhujulewakadda and Bogahahena, situate in the village of Medamulana, in the West Giruwa pattu of the Hambantota District, in the Southern Province, and of "The Waste Lands Ordinances of 1897, 1899, 1900, and 1903."

WHEREAS in pursuance of section 1 of the said Ordinances it was duly notified on May 1, 1908, that if no claim to the lands commonly called or known as Puhujulewakadda and Bogahahena, situate in the village of Medamulana, in the West Giruwa pattu of the Hambantota District, in the Southern Province, containing in extent 1 acre 1 rood and 34 perches, and shown as lot 24 in preliminary plan 375, as described in the annexed diagram, was made to Walter Ernest Wait, Special Officer appointed under section 28 of the said Ordinances, within the period of three months from the date specified in such notice, such lands would be declared the property of the Crown, and dealt with on account of the Crown (vide Notice No. 3,036):

And whereas (1) Don Davith Rajapaksa, (2) Suleiman Lebbe Marikar Abdul Hamid, (3) Francis Dissanayaka made claim thereto, and whereas the said claimants have withdrawn their claims to the said lands, I, Walter Ernest Wait, Special Officer appointed under section 28 of the said Ordinances, under and by virtue of the powers vested in me in that behalf by section 4 of the said Ordinances, do hereby, on May 11, 1912, order and declare under section 4, sub-section (1), of the said Ordinances, that the said lands, as more fully described herein below, are the property of the Crown.

Description of the Land referred to.

The following lot situated in the village of Medamulana, in the West Giruwa pattu of the Hambantota District, in the Southern Province, as described in the annexed diagram:—

Preliminary plan 375.

Situation: Medamulana village in West Giruwa pattu of Hambantota District.

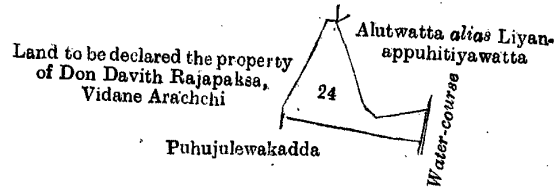
Lot.	Name of Land.	Extent, A. R. P.
24	Puhujulewakadda and Bogahahena	1 1 34

D 6

and bounded as follows : on the north by land to be declared the property of Don Davith Rajapaksa, Vidane Arachchi, under the Waste Lands Ordinances, Alutwatta *alias* Liyanappuhitiyawatta claimed by Don Davith Rajapaksa, Vidane Arachchi ; on the east by a water-course ; on the south by Puhujulewakadda to be declared the property of Sema Lebbe Marikkar Abdul Hamid under the Waste Lands Ordinances ; on the west by land to be declared the property of Don Davith Rajapaksa, Vidane Arachchi, under the Waste Lands Ordinances.

May 11, 1912.

W. E. WAIT,
Special Officer.



Surveyor-General's Office,
Colombo, February 22, 1912.

Scale of 8 Chains to an Inch.

A. H. G. DAWSON,
for Surveyor-General.

Hambantota S. O. No. 740.

Order under Section 4, Sub-section (1), of "The Waste Lands Ordinances of 1897, 1899, 1900, and 1903."

In the matter of the land commonly called or known as Puhujulewakadda, situate in the village of Medamulana, in the West Giruwa pattu of the Hambantota District, in the Southern Province, and of "The Waste Lands Ordinances of 1897, 1899, 1900, and 1903."

WHEREAS in pursuance of section 1 of the said Ordinances it was duly declared and notified on May 1, 1908, that if no claim to the land commonly called or known as Puhujulewakadda, situate in the village of Medamulana, in the West Giruwa pattu of the Hambantota District, in the Southern Province, containing in extent 2 roods and 8 perches, and shown as lot 24a in preliminary plan 375, and in the annexed diagram, was made to Walter Ernest Wait, Special Officer appointed under section 28 of the said Ordinances, within the period of three months from the date specified in the said notice, such land would be declared the property of the Crown, and dealt with on account of the Crown (*vide* Notice No. 3,036) :

And whereas (1) Suleiman Lebbe Marikkar Abdul Hamid, (2) Francis Dissanayaka made claim thereto, and Howard Orme Fox, Special Officer appointed under section 28 of the said Ordinances, made due inquiry into such claim; and whereas the said 2nd claimant Francis Dissanayaka has withdrawn his claim to the said land, and whereas the said 1st claimant Suleiman Lebbe Marikkar Abdul Hamid and the aforesaid Howard Orme Fox, Special Officer with the consent of His Excellency the Governor, came to an agreement in writing dated December 16, 1909, concerning the said land, under section 4, sub-section (1), of the said Ordinances, whereby it was agreed that the said claimant should be declared the purchaser of the said land upon payment on or before January 16, 1910, to the Government Agent of Kurunegala, of a sum of Four Rupees and Twenty-five Cents (Rs. 4.25) only, as the purchase amount of the said land, and whereas the said amount has been duly paid by the said claimant, he is hereby, in pursuance of the agreement afore-mentioned, declared to be the purchaser of the said land, as more fully described herein below.

Description of the Land referred to.

The following lot situated in the village of Medamulana, in the West Giruwa pattu of the Hambantota District, in the Southern Province, as described in the annexed diagram :—

Preliminary plan 375.


Situation : Medamulana village in West Giruwa pattu of Hambantota District.

Lot.	Name of Land.	Extent, A. R. P.
24a	Puhujulewakadda	0 2 8

and bounded as follows : on the north by Puhujulewakadda to be declared the property of the Crown under the Waste Lands Ordinances ; on the east and south by Puhujulewakadda (reservation for Gansabhawa path) ; on the west by the land to be declared the purchased property of Don Davith Rajapaksa, Vidane Arachchi, under the Waste Lands Ordinances.

May 7, 1912.

W. E. WAIT,
Special Officer.



Surveyor-General's Office,
Colombo, February 22, 1912.

Scale of 8 Chains to an Inch.

A. H. G. DAWSON,
for Surveyor-General.

Hambantota S. O. No. 741.

Order under Section 4, Sub-section (1), of "The Waste Lands Ordinances of 1897, 1899, 1900, and 1903,"
declaring Lands to be Crown Property.

In the matter of the lands commonly called or known as Karagahahena, Pitawehena, situate in the village of Medamulana, in the West Giruwa pattu of the Hambantota District, in the Southern Province, and of "The Waste Lands Ordinances of 1897, 1899, 1900, and 1903."

WHEREAS in pursuance of section 1 of the said Ordinances it was duly notified on May 1, 1908, that if no claim to the lands commonly called or known as Karagahahena, Pitawehena, situate in the village of Medamulana, in the West Giruwa pattu, in the Hambantota District, in the Southern Province, containing in extent 4 acres 2 roods and 4 perches, and shown as lots 31a, 31b, 31c in preliminary plan 375, as described in the annexed diagram, was made to Walter Ernest Wait, Special Officer appointed under section 28 of the said Ordinances, within the period of three months from the date specified in such notice, such lands would be declared the property of the Crown, and dealt with on account of the Crown (*vide* Notice No. 3,036) :

And whereas (1) Don Davith Rajapaksa, (2) Ahangama Lanka Gigamage Wattu Baba, (3) Francis Dissanayaka made claim thereto, and whereas the said claimants have withdrawn their claims to the said lands, I, Walter Ernest Wait, Special Officer appointed under section 28 of the said Ordinances, under and by virtue of the powers vested in me in that behalf by section 4 of the said Ordinances, do hereby on May 11, 1912, order and declare under section 4, sub-section (1), of the said Ordinances, that the said lands, as more fully described herein below, are the property of the Crown.

Description of the Lands referred to.

The following lots situated in the village of Medamulana, in the West Giruwa pattu of the Hambantota District, in the Southern Province, as described in the annexed diagram :—

Preliminary plan 375.

Situation : Medamulana village in West Giruwa pattu of Hambantota District.

Lot.	Name of Land.	Extent, A. R. P.
31a	Karagahahena	1 1 38
31b	Do.	1 1 27
31c	Pitawehena	1 2 19
		4 2 4

and bounded as follows : on the north by Daluwakgodaralagemulana claimed by Francis Dissanayake and others, Karawagahawalamahahenewatta claimed by Crown and Don Davith Rajapaksa, Vidane Arachchi, Karawagahawalamahahenewatta claimed by Don Davith Rajapaksa, Vidane Arachchi ; on the east by Dangahahena to be declared the property of the Crown under the Waste Lands Ordinances ; on the south and west by Gansabhawa path.

May 11, 1912.

W. E. WAIT,
Special Officer.



Surveyor-General's Office,
Colombo, February 22, 1912.

Scale of 8 Chains to an Inch.

A. H. G. DAWSON,
for Surveyor-General.

Hambantota S. O. No. 742.

Order under Section 4, Sub-section (1), of "The Waste Lands Ordinances of 1897, 1899, 1900, and 1903," admitting Lands to be Private Property.

In the matter of the lands commonly called or known as Kosruppewatta, Kosruppehena, situate in the village of Tamaduwa, in the West Giruwa pattu of the Hambantota District, in the Southern Province, and of "The Waste Lands Ordinances of 1897, 1899, 1900, and 1903."

WHEREAS in pursuance of section 1 of the said Ordinances it was duly notified on November 5, 1909, that if no claim to the lands commonly called or known as Kosruppewatta, Kosruppehena, situate in the village of Tamaduwa, in the West Giruwa pattu of the Hambantota District, in the Southern Province, containing in extent 2 roods and 2 perches, and shown as lots 85 and 86 in preliminary plan 240, and in the annexed diagram, was made to Frederick Lewis, Special Officer appointed under section 28 of the said Ordinances, within the period of three months from the date specified in such notice, such lands, would be declared the property of Crown, and dealt with on account of the Crown (*vide* Notice No. 3,616) :

And whereas Basnayakage Lewishamy made claim thereto, and I, Frederick Lewis, Special Officer appointed under section 28 of the said Ordinances, made due inquiry into such claim, I, with the consent of His Excellency the Governor, do hereby admit the claim of the said claimant to the said lands, as more fully described herein below, under section 4, sub-section (1), of the said Ordinances.

Description of the Lands referred to.

The following lots situated in the village of Tamaduwa, in the West Giruwa pattu of the Hambantota District, in the Southern Province, as described in the annexed diagram :—

Preliminary plan 240. Field sheet O/20/24-32.

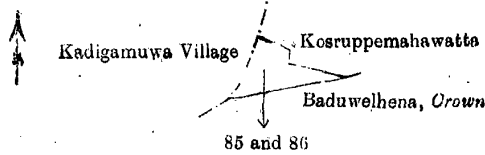
Situation : Tamaduwa village in West Giruwa pattu of Hambantota District.

Lot.	Name of Land.	Extent, A. R. P.
85	Kosruppewatta	0 1 6
86	Kosruppehena	0 0 36
		0 2 2

and bounded as follows : on the north and east by Kosruppemahawatta claimed by Basnayakage Lewishamy and others ; on the south by Baduwelhena declared to be the property of the Crown under the Waste Lands Ordinances ; on the west by the village limit of Kadigamuwa.

March 22, 1912.

FREDERICK LEWIS,
Special Officer.



Surveyor-General's Office,
Colombo, November 23, 1911.

Scale of 8 Chains to an Inch.

A. H. G. DAWSON,
for Surveyor-General.

Hambantota S. O. No. 743.

Order under Section 4, Sub-section (1), of "The Waste Lands Ordinances of 1897, 1899, 1900, and 1903," admitting Lands to be Private Property.

In the matter of the lands commonly called or known as Papolgahahena, situate in village of Tamaduwa, in the West Giruwa pattu of the Hambantota District, in the Southern Province, and of "The Waste Lands Ordinances of 1897, 1899, 1900, and 1903."

WHEREAS in pursuance of section 1 of the said Ordinances it was duly notified on November 5, 1909, that if no claim to the lands commonly called or known as Papolgahahena, situate in the village of Tamaduwa, in the West Giruwa pattu of the Hambantota District, in the Southern Province; containing in extent 3 acres 2 roods and 28 perches, and shown as lots 87a, 87c, and 87b in preliminary plan 240, and in the annexed diagrams, was made to Frederick Lewis, Special Officer appointed under section 28 of the said Ordinances, within the period of three months from the date specified in such notice, such lands would be declared the property of the Crown, and dealt with on account of the Crown (*vide* Notice No. 3,616):

And whereas Welappuli Arachchige Don Davit made claim thereto, and I, Frederick Lewis, Special Officer appointed under section 28 of the said Ordinances, made due inquiry into such claim, I, with the consent of His Excellency the Governor, do hereby admit the claim of the said claimant to the said lands, as more fully described herein below, under section 4, sub-section (1), of the said Ordinances.

Description of the Lands referred to.

The following lots situated in the village of Tamaduwa, in the West Giruwa pattu of the Hambantota District, in the Southern Province, as described in the annexed diagrams:—

I.—Preliminary plan 240. Field sheet O/20/24-32.

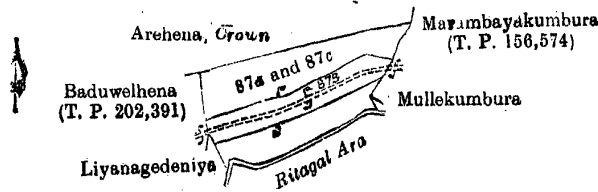
Situation: Tamaduwa village in West Giruwa pattu of Hambantota District.

Lot.	Name of Land.	Extent, A. R. P.
87a	Papolgahahena	1 3 8
87c	Do.	1 0 22
		2 3 30

and bounded as follows: on the north by Arehena, declared to be the property of the Crown under the Waste Lands Ordinances; on the east by Marambayakumbura (T. P. 156,574), Mullekumbura claimed by Rajapakse Patiranaage Don Siman and others; on the south by the Rilagalara; on the west by Liyanagedeniya claimed by Munasin Arachchige Don Bastian, Baduwelhena (T. P. 202,391).

NOTE.—The following lot lying within the above boundaries is excluded from this part of the order, and its extent 2 roods and 38 perches is not included in the acreage of 2 acres 3 roods and 30 perches given above:—

Lot.	Name of Land.	Extent, A. R. P.
87b	Papolgahahena	0 2 38



Surveyor-General's Office,
Colombo, November 23, 1911.

Scale of 8 Chains to an Inch.

A. H. G. DAWSON,
for Surveyor-General.

II.—Preliminary plan 240. Field sheet O/20/24-32.

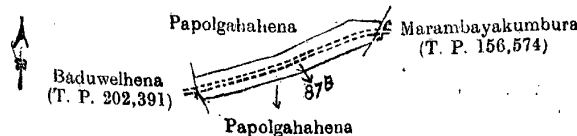
Situation: Tamaduwa village in West Giruwa pattu of Hambantota District.

Lot.	Name of Land.	Extent, A. R. P.
87b	Papolgahahena	0 2 38

and bounded as follows: on the north by Papolgahahena declared to be the property of Wellappuli Arachchige Don Davith under the Waste Lands Ordinances; on the east by Marambayakumbura (T. P. 156,574); on the south by Papolgahahena declared to be the property of Welappuli Arachchige Don Davith under the Waste Lands Ordinances; and on the west by Baduwelhena (T. P. 202,391).

March 22, 1912.

FREDERICK LEWIS,
Special Officer.



Surveyor-General's Office,
Colombo, November 23, 1911.

Scale of 8 Chains to an Inch.

A. H. G. DAWSON,
for Surveyor-General.

Hambantota S. O. No. 744.**Order under Section 2 of "The Waste Lands Ordinances of 1897, 1899, 1900, and 1903,"
declaring Lands to be Crown Property.**

In the matter of the lands commonly called or known as Malitangahawatta, Kajugahawattekella, situate in the village of Welipatanwila, in the East Giruwa pattu of the Hambantota District, in the Southern Province, and of "The Waste Lands Ordinances of 1897, 1899, 1900, and 1903."

THE notice required by section 1 of "The Waste Lands Ordinances of 1897, 1899, 1900, and 1903," having been duly published in manner prescribed by that section in respect of the above-named lands (*vide* Notice No. 4,362), and no claim having been made to the said lands or to any interest therein within the period of three months from the date specified in the said notice, I, Walter Ernest Wait, Special Officer appointed under section 28 of the said Ordinances, under and by virtue of the powers vested in me in that behalf by section 2 of the said Ordinances, do hereby, on May 29, 1912, order and declare that the said lands, as more fully described herein below, situate in the village of Welipatanwila, in the East Giruwa pattu of the Hambantota District, in the Southern Province, and shown as lots 36f and 41f in preliminary plan 468, and in the annexed diagrams, and containing in extent 3 roods and 20 perches, are the property of the Crown.

Description of the Lands referred to.

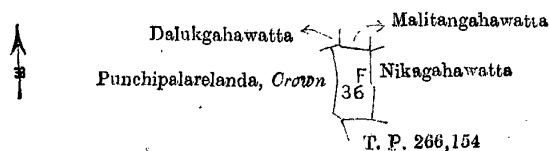
The following lots situated in the village of Welipatanwila, in the East Giruwa pattu of the Hambantota District, in the Southern Province, as described in the annexed diagrams:—

I.—Preliminary plan 468.

Situation: Welipatanwila village in East Giruwa pattu of Hambantota District.

Lot.	Name of Land.	Extent, A. R. P.
36f	Malitangahawatta	0 2 12

and bounded as follows: on the north by Dalukgahawatta sold by the Crown, Malitangahawatta sold by the Crown; on the east by Nikagahawatta sold by the Crown; on the south by T. P. 266,154, PUNCHIPALARELANDA declared to be Crown property under the Waste Lands Ordinances; on the west by PUNCHIPALARELANDA declared to be Crown property under the Waste Lands Ordinances.



Surveyor-General's Office,
Colombo, January 17, 1912.

Scale of 8 Chains to an Inch.

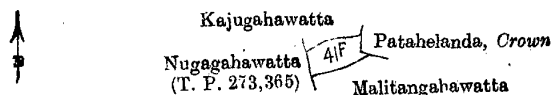
A. H. G. DAWSON,
for Surveyor-General.

II.—Preliminary plan 468.

Situation: Welipatanwila village in East Giruwa pattu of Hambantota District.

Lot.	Name of Land.	Extent, A. R. P.
41f	Kajugahawattekella	0 1 8

and bounded as follows: on the north by Kajugahawatta granted at half-improved value; on the east by Patahelanda claimed by the Crown; on the south by Malitangahawatta sold by the Crown; on the west by Nugagahawatta granted at half-improved value (T. P. 273,365).



Surveyor-General's Office,
Colombo, January 17, 1912.

Scale of 8 Chains to an Inch.

A. H. G. DAWSON,
for Surveyor-General.

Hambantota S. O. No. 745.**Order under Section 4, Sub-section (1), of "The Waste Lands Ordinances of 1897, 1899, 1900, and 1903."**

In the matter of the land commonly called or known as Godellawattehena, situate in the village of Hilageaina, in the West Giruwa pattu of the Hambantota District, in the Southern Province, and of "The Waste Lands Ordinances of 1897, 1899, 1900, and 1903."

WHEREAS in pursuance of section 1 of the said Ordinances it was duly declared and notified on March 19, 1909, that if no claim to the land commonly called or known as Godellawattehena, situate in the village of Hilageaina, in the West Giruwa pattu of the Hambantota District, in the Southern Province, containing in extent 1 acre 1 rood and 38 perches, and shown as lot 24a in preliminary plan 381, and in the annexed diagram, was made to Howard Orme Fox, Special Officer appointed under section 28 of the said Ordinances, within the period of three months from the date specified in the said notice, such land would be declared the property of the Crown, and dealt with on account of the Crown (*vide* Notice No. 3,373):

And whereas Jasin Arachchige Don Abaran *alias* Don Andris made claim thereto, and John George Fraser, Special Officer appointed under section 28 of the said Ordinances, made due inquiry into such claim, and whereas the said claimant and the aforesaid John George Fraser, with the consent of His Excellency the Governor, came to an agreement in writing dated October 26, 1909, concerning the said land, under section 4, sub-section (1), of the said Ordinances, whereby it was agreed that the said claimant should be declared the purchaser of the said land upon payment on or before November 26, 1909, to the Assistant Government Agent of Hambantota, of a sum of Fifteen Rupees (Rs. 15) only, as the purchase amount of the said land, and whereas the said amount has been duly paid by the said claimant, he is hereby, in pursuance of the agreement afore-mentioned, declared to be the purchaser of the said land, as more fully described herein below.

Description of the Land referred to.

The following lot situated in the village of Hilageaina, in the West Giruwa pattu of the Hambantota District, in the Southern Province, as described in annexed diagram :—

Preliminary plan 381. Field sheet P/11/34-42.

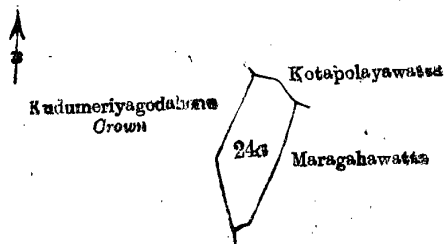
Situation : Hilageaina village in West Giruwa pattu of Hambantota District.

Lot.	Name of Land.	Extent, A. R. P.
24a	Godellawattehena	1 1 38

and bounded as follows : on the north by Kotapolayawatta claimed by Jayasin Arachchige Don Aberan; on the east and south by Maragahawatta claimed by Jayasin Arachchige Don Davith; on the west by Kudumeriyagodahena belonging to the Crown.

December 19, 1911.

H. O. Fox,
Special Officer.



Surveyor-General's Office,
Colombo, December 2, 1908.

Scale of 8 Chains to an Inch.

J. B. M. RIDOUT,
for Acting Surveyor-General.

Hambantota S. O. No. 746.

Order under Section 4, Sub-section (1), of "The Waste Lands Ordinances of 1897, 1899, 1900, and 1903," declaring Land to be Crown Property.

In the matter of the land commonly called or known as Batalawattehena, Epitawattehena, situate in the village of Hilageaina, in the West Giruwa pattu of the Hambantota District, in the Southern Province, and of "The Waste Lands Ordinances of 1897, 1899, 1900, and 1903."

WHEREAS in pursuance of section 1 of the said Ordinances it was duly notified on March 19, 1909, that if no claim to the land commonly called or known as Batalawattehena, Epitawattehena, situate in the village of Hilageaina, in the West Giruwa pattu, in the Hambantota District, in the Southern Province, containing in extent 2 acres 1 rood and 39 perches, and shown as lot 86 in preliminary plan 381, as described in the annexed diagram, was made to Howard Orme Fox, Special Officer appointed under section 28 of the said Ordinances, within the period of three months from the date specified in such notice, such land would be declared the property of the Crown, and dealt with on account of the Crown (*vide* Notice No. 3,373) :

And whereas (1) Kulasin Arachchige Dingi Appuhamy, (2) Don Cornelis Jayasuriya made claim thereto, and whereas the said claimants have withdrawn their claims to the said land, I, Howard Orme Fox, Special Officer appointed under section 28 of the said Ordinances, under and by virtue of the powers vested in me in that behalf by section 4 of the said Ordinance, do hereby, on December 19, 1911, order and declare under section 4, sub-section (1), of the said Ordinances, that the said land, as more fully described herein below, is the property of the Crown.

Description of the Land referred to.

The following lot situated in the village of Hilageaina, in the West Giruwa pattu of the Hambantota District, in the Southern Province, as described in the annexed diagram :—

Preliminary plan 381. Field sheet P/11/34-42.

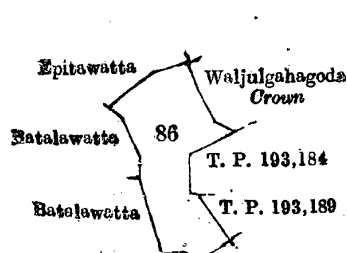
Situation : Hilageaina village in West Giruwa pattu of Hambantota District.

Lot.	Name of Land.	Extent, A. R. P.
86	Batalawattehena, Epitawattehena	2 1 39

and bounded as follows : on the north by Epitawatta claimed by Vitharanage Babunhamy, Waljulgahagoda declared to be Crown property under the Waste Lands Ordinances; on the east by T. Ps. 193,184, 193,189; on the south by Batalawatta claimed by Jayasin Arachchige Don Davith; on the west by Batalawatta claimed by Jayasin Arachchige Don Davith.

December 19, 1911.

H. O. Fox,
Special Officer.



Surveyor-General's Office,
Colombo, November 11, 1908.

Scale of 8 Chains to an Inch.

J. B. M. RIDOUT,
for Acting Surveyor-General.

Hambantota S. O. No. 747.

**Order under Section 2 of "The Waste Lands Ordinances of 1897, 1899, 1900, and 1903,"
declaring Lands to be Crown Property.**

In the matter of the lands commonly called or known as Lindagawahena, Lindagawawewa (pond), and Bogahahena, situate in the village of Hilageaina, in the West Giruwa pattu of the Hambantota District, in the Southern Province, and of "The Waste Lands Ordinances of 1897, 1899, 1900, and 1903."

THE notice required by section 1 of "The Waste Lands Ordinances of 1897, 1899, 1900, and 1903," having been duly published in manner prescribed by that section in respect of the above-named lands (*vide* Notice No. 3,373), and no claim having been made to the said lands or to any interest therein within the period of three months from the date specified in the said notice, I, Howard Orme Fox, Special Officer appointed under section 28 of the said Ordinances, under and by virtue of the powers vested in me in that behalf by section 2 of the said Ordinances, do hereby, on December 19, 1911, order and declared that the said lands, as more fully described herein below, situate in the village of Hilageaina, in the West Giruwa pattu of the Hambantota District, in the Southern Province, and shown as lots 40e, 40b, 40c, 32 in preliminary plan 381 and in the annexed diagrams, and containing in extent 1 acre 1 rood and 11 perches, are the property of the Crown.

Description of the Lands referred to.

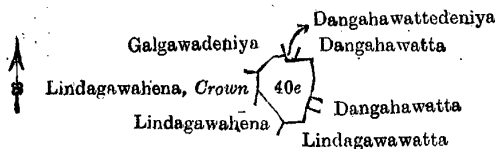
The following lots situated in the village of Hilageaina, in the West Giruwa pattu of the Hambantota District, in the Southern Province, as described in the annexed diagrams:—

I.—Preliminary plan 381. Field sheet P/11/34-42.

Situation: Hilageaina village in West Giruwa pattu of Hambantota District.

Lot.	Name of Land.	Extent, A. R. P.
40e	Lindagawahena	0 2 5

and bounded as follows: on the north by Galgawadeniya sold by the Crown, Dangahawattedeniya sold by the Crown, Dangahawatta claimed by W. Don Costan; on the east by Dangahawatta claimed by W. Don Costan, Lindagawawatta claimed by Godagamage Salamon Appu; on the south by Lindagawawatta claimed by ditto, Lindagawawatta claimed by Godagamage Salamon Appu; on the west by Lindagawahena claimed by Godagamage Salamon Appu, Lindagawahena claimed by the Crown.



Surveyor-General's Office,
Colombo, June 23, 1908.

Scale of 8 Chains to an Inch.

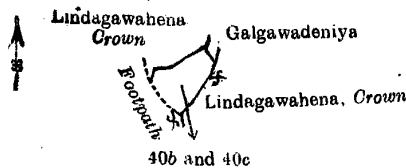
W. C. S. INGLES,
for Acting Surveyor-General.

II.—Preliminary plan 381. Field sheet P/11/34-42.

Situation: Hilageaina village in West Giruwa pattu of Hambantota District.

Lot.	Name of Land.	Extent, A. R. P.
40b	Lindagawawewa (pond)	0 1 16
40c	Lindagawahena	0 0 26
		0 2 2

and bounded as follows: on the north by Lindagawahena claimed by the Crown, Galgawadeniya sold by the Crown; on the east by Lindagawahena claimed by the Crown; on the south and west by a footpath.



Surveyor-General's Office,
Colombo, April 24, 1908.

Scale of 8 Chains to an Inch.

W. C. S. INGLES,
for Acting Surveyor-General.

III.—Preliminary plan 381. Field sheet P/11/34-42.

Situation: Hilageaina village in West Giruwa pattu of Hambantota District.

Lot.	Name of Land.	Extent, A. R. P.
32	Bogahahena	0 1 4

and bounded as follows: on the north by a Gansabhawa path; on the east by Kongahawatta claimed by K. Don Davith; on the south by Bogahawatta claimed by Jayasin Arachchigé Don Nicholas; on the west by the village limit of Handapangalageaina.

December 19, 1911.

H. O. Fox,
Special Officer.



Surveyor-General's Office,
Colombo, April 23, 1908.

Scale of 8 Chains to an Inch.

J. B. M. RIDOUX,
for Surveyor-General.

Hambantota S. O. No. 748.**Order under Section 4, Sub-section (1), of "The Waste Lands Ordinances of 1897, 1899, 1900, and 1903."**

In the matter of the land commonly called or known as Dingirigewatta, situate in the village of Weladegoda, in the West Giruwa pattu of the Hambantota District, in the Southern Province, and of "The Waste Lands Ordinances of 1897, 1899, 1900, and 1903."

WHEREAS in pursuance of section 1 of the said Ordinances it was duly declared and notified on October 18, 1907, that if no claim to the land commonly called or known as Dingirigewatta, situate in the village of Weladegoda, in the West Giruwa pattu of the Hambantota District, in the Southern Province, containing in extent 2 acres and 7 perches, and shown as lot 74k in preliminary plan 216, and in the annexed diagram, was made to John George Fraser, Special Officer appointed under section 28 of the said Ordinances, within the period of three months from the date specified in the said notice, such land would be declared the property of the Crown, and dealt with on account of the Crown (*vide* Notice No. 2,872):

And whereas Dewabandanage Heen Baba Vel-Duraya made claim thereto, and John George Fraser, Special Officer appointed under section 28 of the said Ordinances, made due inquiry into such claim, and whereas the said claimant and the aforesaid John George Fraser, Special Officer appointed under section 28 of the said Ordinances, with the consent of His Excellency the Governor, came to an agreement in writing dated July 22, 1909, concerning the said land, under section 4, sub-section (1), of the said Ordinances, whereby it was agreed that the said claimant should be declared the purchaser of the said land upon payment on or before October 15, 1909, to the Assistant Government Agent at Hambantota of a sum of Fifteen Rupees (Rs. 15) only, as the purchase amount of the said land, and whereas the said amount has been duly paid by the said claimant, he is hereby, in pursuance of the agreement afore-mentioned, declared to be the purchaser of the said land, as more fully described herein below.

Description of the Land referred to.

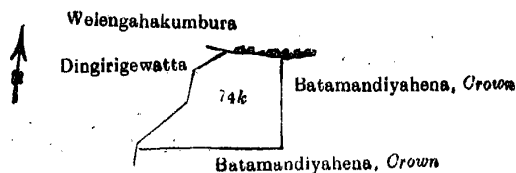
The following lot situated in the village of Weladegoda, in the West Giruwa pattu of the Hambantota District, in the Southern Province, as described in the annexed diagram:—

Lot.	Situation : Weladegoda village in West Giruwa pattu of Hambantota District.	Name of Land.	Extent, A. R. P.
74k	Dingirigewatta		2 0 7

and bounded as follows : on the north by Welengahakumbura claimed by Kittangala Pansala ; on the east by Batamandiyahena declared to be the property of the Crown under the Waste Lands Ordinances ; on the south by Batamandiyahena declared to be the property of the Crown under the Waste Lands Ordinances ; on the west by Dingirigewatta claimed by Dewabandanage Heen Baba, Vel-Duraya.

April 19, 1912.

W. E. WATT,
Special Officer.



Surveyor-General's Office,
Colombo, March 2, 1912.

Scale of 8 Chains to an Inch.

A. H. G. DAWSON,
for Surveyor-General.

Hambantota S. O. No. 749.**Order under Section 4, Sub-section (1), of "The Waste Lands Ordinances of 1897, 1899, 1900, and 1903."**

In the matter of the land commonly called or known as Delgahawatta, situate in the village of Weladegoda, in the West Giruwa pattu of the Hambantota District, in the Southern Province, and of "The Waste Lands Ordinances of 1897, 1899, 1900, and 1903."

WHEREAS in pursuance of section 1 of the said Ordinances it was duly declared and notified on October 18, 1907, that if no claim to the lands commonly called or known as Delgahawatta, situate in the village of Weladegoda, in the West Giruwa pattu of the Hambantota District, in the Southern Province, containing in extent 1 rood and 2 perches, and shown as lots 94a, 94b in preliminary plan 216, and in the annexed diagram, was made to John George Fraser, Special Officer appointed under section 28 of the said Ordinances, within the period of three months from the date specified in the said notice, such lands would be declared the property of the Crown, and dealt with on account of the Crown (*vide* Notice No. 2,872):

And whereas Olimanage Sagaya of Weladegoda made claim thereto, and John George Fraser, Special Officer appointed under section 28 of the said Ordinances, made due inquiry into such claim, and whereas the said claimant and the aforesaid John George Fraser, Special Officer appointed under section 28 of the said Ordinances, with the consent of His Excellency the Governor, came to an agreement in writing, dated May 28, 1908, concerning the said lands, under section 4, sub-section (1), of the said Ordinances, whereby it was agreed that the said claimant should be declared the purchaser of the said lands, upon payment on or before July 28, 1908, to the Assistant Government Agent of Matara of a sum of Three Rupees and Seventy-five Cents (Rs. 3.75) only, as the purchase amount of the said lands, and whereas the said amount has been duly paid by the said claimant, he is hereby, in pursuance of the agreement afore-mentioned, declared to be the purchaser of the said lands, as more fully described herein below.

Description of the Lands referred to.

The following lots situated in the village of Weladegoda, in the West Giruwa pattu of the Hambantota District, in the Southern Province, as described in the annexed diagram:—

Lot.	Situation : Weladegoda village in West Giruwa pattu of Hambantota District.	Name of Land.	Extent, A. R. P.
94a	Delgahawatta		0 0 39
94b	Do.		0 0 3
			0 1 2

and bounded as follows : on the north by a footpath ; on the east by Pinnamandiya declared to be the property of the Crown under the Waste Lands Ordinances ; on the south by Pinnamandiya declared to be the property of the Crown under the Waste Lands Ordinances ; on the west by Pinnamandiya declared to be the property of the Crown under the Waste Lands Ordinances.

April 19, 1912.

W. E. WAIT,
Special Officer.



Scale of 8 Chains to an Inch.

Surveyor-General's Office,
Colombo, March 2, 1912.

A. H. G. DAWSON,
for Surveyor-General.

Hambantota S. O. No. 750.

Order under Section 2 of "The Waste Lands Ordinances of 1897, 1899, 1900, and 1903," declaring Lands to be Crown Property.

In the matter of the lands commonly called or known as Walawehena, Rilalahena, Indiketiyeheha, &c., situate in the village of Tamaduwa, in the West Giruwa pattu of the Hambantota District, in the Southern Province, and of "The Waste Lands Ordinances of 1897, 1899, 1900, and 1903,"

THE notice required by section 1 of "The Waste Lands Ordinances of 1897, 1899, 1900, and 1903," having been duly published in manner prescribed by that section in respect of the above-named lands (*vide* Notice No. 3,616), and no claim having been made to the said lands or to any interest therein within the period of three months from the date specified in the said notice, I, Frederick Lewis, Special Officer appointed under section 28 of the said Ordinances, under and by virtue of the powers vested in me in that behalf by section 2 of the said Ordinances, do hereby, on March 22, 1912, order and declare that the said lands, as more fully described herein below, situate in the village of Tamaduwa, in the West Giruwa pattu of the Hambantota District, in the Southern Province, and shown as lots 17, 18, 18a, 18b; 18c, 18d, 36, 40, 21, 22, 22a, 24, 27, 28, 42, 62, 48, 78, 79, 82, 83, 91, 92, 98, 98a, 98b, 99, 100, 103, 121, 108, 106, 118, 132, 134, 90, 90c, 90d, 93, 60, 111, 113 in preliminary plan 240, and in the annexed diagrams, and containing in extent 239 acres 2 roods and 34 perches, are the property of the Crown.

Description of the Lands referred to.

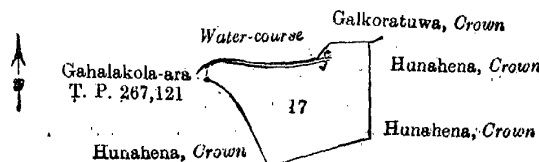
The following lots situated in the village of Tamaduwa, in the West Giruwa pattu of the Hambantota District, in Southern Province, as described in the annexed diagrams :—

I.—Preliminary plan 240. Field sheet P/16/1-19.

Situation : Tamaduwa village in West Giruwa pattu of Hambantota District.

Lot.	Name of Land.	Extent, A. R. P.
17	Walawehena	2 2 16

and bounded as follows : on the north by a water-course, Galkoratuwa declared to be the property of the Crown under the Waste Lands Ordinances ; on the east and south by Hunahena declared to be the property of the Crown under the Waste Lands Ordinances ; on the west by Hunahena declared to be the property of the Crown under the Waste Lands Ordinances, Gahalakola-ara sold by Crown, T. P. 267,121.



Surveyor-General's Office,
Colombo, November 23, 1911.

Scale of 8 Chains to an Inch.

A. H. G. DAWSON,
for Surveyor-General.

II.—Preliminary plan 240. Field sheets O/20/8-16, O/20/24-32, P/16/1-19, and P/16/17-25.

Situation : Tamaduwa village in West Giruwa pattu of Hambantota District.

Lot.	Name of Land.	Extent, A. R. P.	Lot.	Name of Land.	Extent, A. R. P.
18	Rilalahena, Indiketiyeheha, &c.	110 3 10	18d	Wirasuriyagewatta	1 2 18
18a	Kohombagahahena <i>alias</i> Marak-kalamandia	2 0 20	36	Moragahakoratuwa	2 0 34
18b	Pattiyehena	1 0 38	40	Hettigehena; Godakadurugewatta	10 3 11
18c	Managemandiya	1 1 17			130 0 28

and bounded as follows : on the north by Godawanawatta claimed by Munasinghe Pedris and another (T. P. 267,483), Atmagawatta granted at half-improved value, Gahalakola-aredeniya claimed by Morakandagoda pansala and another, Gahalakola-arewewa declared to be the property of the Crown under the Waste Lands Ordinances, Muttetuhenedeniya claimed by T. Davith, Muttetuhena claimed by ditto, Gahalakola-ara sold by Crown, T. P. 267,121, Walawehena declared to be the property of the Crown under the Waste Lands Ordinances, Galkoratuwehena declared to be the property of the Crown under the Waste Lands Ordinances, the village limit of Atuboda ; on the east by the village limit of Kepptiyawa, Medakoratudeniya declared to be the property of the Crown under the Waste Lands Ordinances, Kohombagahahena *alias* Marakkalamandia declared to be the property of the Crown under the Waste Lands Ordinances, Pattiyehena declared to be the property of the Crown under the Waste Lands Ordinances, Pattiyehenawatta sold by Crown (T. P. 259,929), Pintaligahawatta claimed by R. P. Don Davith and others, Ambagahahena sold by Crown (T. P. 259,902), Indiketiyeheha declared to be Crown property under the Waste Lands Ordinances, Pattiyedeniya claimed by Munasin Arachchige Don Juwanis and others, Galagawadeniya claimed by ditto, Indiketiyeheha claimed by Crown, Galagawadeniya claimed by Munasin Arachchige Don Juwanis ; on the south by Allamalawalahenewatta claimed by Samaratunga Arachchige Don

Nikula, Aliamalawala declared to be the property of the Crown under the Waste Lands Ordinances, Galkomahena claimed by Liyana Patiranaage Dingithe, Hatarakuttuhena claimed by Rajapakse Patiranaage Don Davith, Hatarakuttuhena declared to be the property of the Crown under the Waste Lands Ordinances, T. P. 165,711, Potawehena claimed by D. C. Abeywickrama, Maragahakoratuwa claimed by Raigama Appu, Keppitiyamaagawatta claimed by R. P. Davith, Baj-jamayahenewatta sold by Crown, T. P. 269,408, Keppitiyamaagawatta claimed by Rajapakse Patiranaage Davith, Goda-kaduruwatta claimed by ditto, Ihalawatta claimed by Munasin Arachchige Don Bastian, Kanattegodawatta declared to be the property of the Crown under the Waste Lands Ordinances, Kanattegewatta claimed by Rajapakse Patiranaage Don Davith, Malkapugewatta claimed by R. Heen Appu, Wirasuriyagewatta claimed by Rajapakse Patiranaage Don Davith and others, Denimullagewatta claimed by H. R. Satcho and others, Denimullagewatta claimed by Munasin Arachchige Don Bastian; on the west by the village limit of Talahaganwaduwa, Radagewatta sold by Crown (T. P. 259,149), the village limit of Talahaganwaduwa.

NOTE.—The following lot lying within the above boundaries is excluded from this part of order, and its extent of 1 rood and 24 perches is not included in the acreage of 130 acres and 28 perches given above:—

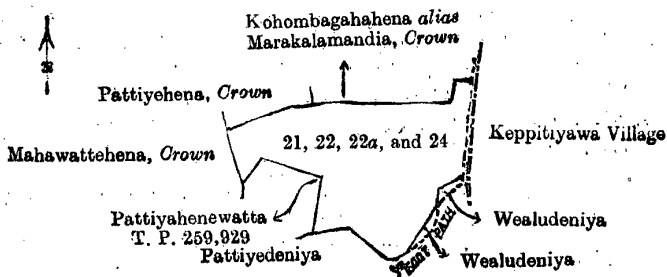
Lot.	Name of Land.	Preliminary plan 240.	Extent, A. R. P.
20	Galmullehena (T. P. 257,544)	..	0 1 24

[For Diagram see page 617.]

III.—Preliminary plan 240. Field sheet P/16/17-25.
Situation: Tamaduwa village in West Giruwa pattu of Hambantota District.

Lot.	Name of Land.	Extent, A. R. P.
21	Medakoratudeniya	0 0 15
22	Kohombagahahena alias Marakkalamandiya	3 2 11
22a	Pattiyahena	1 0 2
24	Galagawadeniya alias Pattiyahenedeniya	0 1 20
5 0 8		

and bounded as follows: on the north by Pattiyehena declared to be the property of the Crown under the Waste Lands Ordinances, Kohombagahahena alias Marakkalamandia declared to be the property of the Crown under the Waste Lands Ordinances; on the east by the village limit of Keppitiyawa, Wealudeniya claimed by Munasin Arachchige Don Juwanis and others; on the south by a footpath, Wealudeniya claimed by Munasin Arachchige Don Juwanis and others, a footpath, Pattiyedeniya claimed by Munasin Arachchige Don Juwanis and others, Pattiyahenawatta sold by Crown (T. P. 259,929); on the west by Mahawattehena declared to be the property of the Crown under the Waste Lands Ordinances.



Surveyor-General's Office,
Colombo, November 23, 1911.

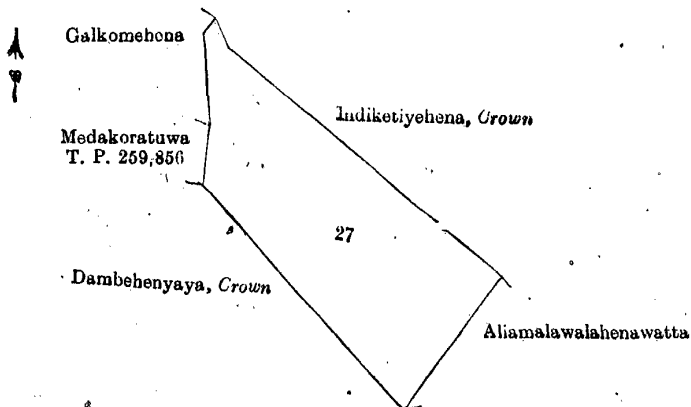
Scale of 8 Chains to an Inch.

A. H. G. DAWSON,
for Surveyor-General.

IV.—Preliminary plan 240. Field sheet P/16/17-25.
Situation: Tamaduwa village in West Giruwa pattu of Hambantota District.

Lot.	Name of Land.	Extent, A. R. P.
27	Aliamalawala	9 3 11

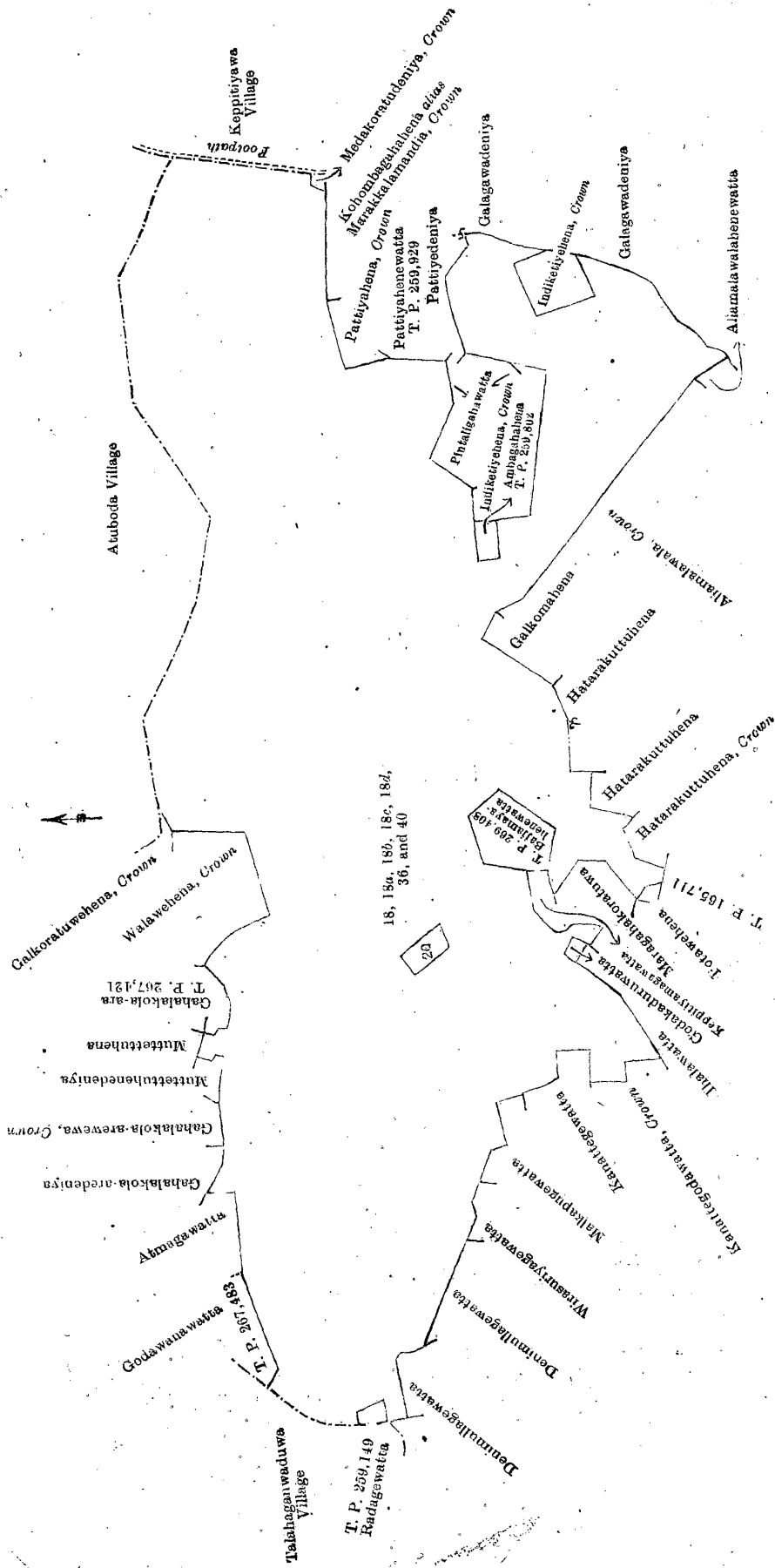
and bounded as follows: on the north by Indiketiyehena declared to be the property of the Crown under the Waste Lands Ordinances; on the east by Aliamalawalahanewatta claimed by Samaratinga Arachchige Don Nikulas and others; on the south by Dambehenyaya declared to be the property of the Crown under the Waste Lands Ordinances; on the west by Medakoratuwa sold by Crown, T. P. 259,856, Galkomahena claimed by Liyana Patiranaage Dingithe.



Surveyor-General's Office,
Colombo, November 23, 1912.

Scale of 8 Chains to an Inch.

A. H. G. DAWSON,
for Surveyor-General.



Surveyor-General's Office,
Colombo, November 23, 1911.

Scale of 8 Chains to an Inch.

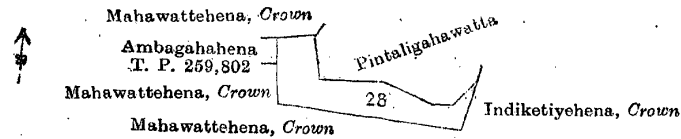
A. H. G. DAWSON,
for Surveyor-General.

V.—Preliminary plan 240. Field sheet P/16/17-25.

Situation : Tamaduwa village in West Giruwa pattu of Hambantota District.

Lot.	Name of Land.	Extent, A. R. P.
28	Pintaligahahena, Indiketiyehena	1 2 36

and bounded as follows: on the north by Mahawattehena declared to be the property of the Crown under the Waste Lands Ordinances, Pintaligahawatta claimed by R. P. Don Davith and others; on the east by Indiketiyehena declared to be the property of the Crown under the Waste Lands Ordinances; on the south by Mahawattehena declared to be the property of the Crown under the Waste Lands Ordinances; on the west by Mahawattehena declared to be the property of the Crown under the Waste Lands Ordinances, Ambagahahena sold by Crown, T. P. 259,802.

Surveyor-General's Office,
Colombo, November 23, 1911.

Scale of 8 Chains to an Inch.

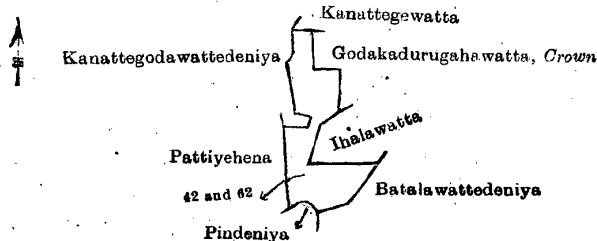
A. H. G. DAWSON,
for Surveyor-General.

VI.—Preliminary plan 240. Field sheet P/16/17-25.

Situation : Tamaduwa village in West Giruwa pattu of Hambantota District.

Lot.	Name of Land.	Extent, A. R. P.
42	Kanattegodawatta	0 3 2
62	Kekirikoratuwa	0 3 30
		1 2 32

and bounded as follows: on the north by Kanattegewatta claimed by Rajapakse Patiranage Don Davith; on the east by Godakadurugahawatta declared to be the property of the Crown under the Waste Lands Ordinances, Ihlawatta claimed by Munasin Arachchige Don Bastian, Batalawattedeniya claimed by Munasin Arachchige Don Juwanis and others; on the south by Batalawattedeniya claimed by Munasin Arachchige Don Juwanis and others, Pindeniya claimed by Mulkirigala vihare; on the west by Pattiyehena claimed by Rajapakse Patiranage Don Davith, Kanattegodawattedeniya claimed by Rajapakse Patiranage Don Siman.

Surveyor-General's Office,
Colombo, November 23, 1911.

Scale of 8 Chains to an Inch.

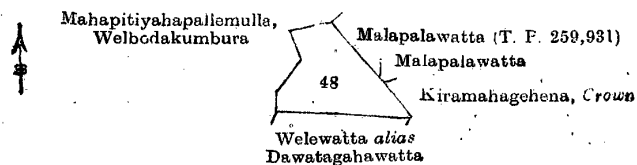
A. H. G. DAWSON,
for Surveyor-General.

VII.—Preliminary plan 240. Field sheet O/20/24-32.

Situation : Tamaduwa village in West Giruwa pattu of Hambantota District.

Lot.	Name of Land.	Extent, A. R. P.
48	Mulapellawatta, Godellehena	1 2 86

and bounded as follows: on the north by Mahapitiyahapallemulla, Welbodakumbura claimed by Rajapakse Patiranage Don Siman and others; on the east by Malapalawatta (T. P. 259,931), Malapalawatta claimed by Hewaradage Rochcho, Kiramahagehena declared to be the property of the Crown under the Waste Lands Ordinances; on the south by Welwatta alias Dawatagahawatta claimed by Aparekke Dingi Appu and another; on the west by Mahapitiyahapallemulla, Welbodakumbura claimed by Rajapakse Patiranage Don Siman and others.

Surveyor-General's Office,
Colombo, November 23, 1911.

Scale of 8 Chains to an Inch.

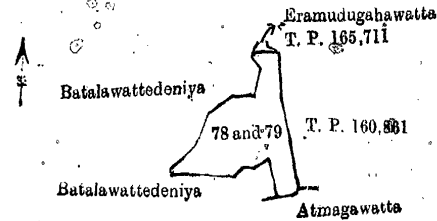
A. H. G. DAWSON,
for Surveyor-General.

VIII.—Preliminary plan 240. Field sheet P/16/17-25.

Situation : Tamaduwa village in West Giruwa pattu of Hambantota District.

Lot.	Name of Land.	Extent, A. R. P.
78	Talakanatta	1 1 18
79	Batuwattawalahena	0 2 6
		1 3 24

and bounded as follows: on the north by Batalawattedeniya claimed by Munasin Arachchige Don Juwanis and others, Eramudugahawatta claimed by Munasin Arachchige Don Bastian, T. P. 165,711; on the east by T. P. 160,861; on the south by Atmagawatta claimed by Rajapakse Patiranage Don Davith, Batalawattedeniya claimed by Munasin Arachchige Don Juwanis and others; on the west by Batalawattedeniya claimed by Munasin Arachchige Don Juwanis and others.



Surveyor-General's Office,
Colombo, November 23, 1911.

Scale of 8 Chains to an Inch.

A. H. G. DAWSON,
for Surveyor-General.

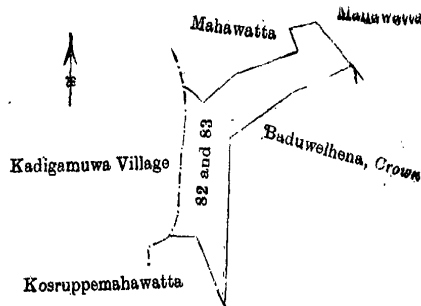
IX.—Preliminary plan 240. Field sheet O/20/24-32.

Situation: Tamaduwa village in West Giruwa pattu of Hambantota District.

Lot.	Name of Land.	Extent, A. R. P.
82	Ketakelahena, Andadolagewatta	3 0 24
83	Dangahawatta	0 0 21

3 1 5

and bounded as follows: on the north by Mahawatta claimed by Munasin Arachchige Don Bastian and others; on east by Baduwelhena declared to be the property of the Crown under the Waste Lands Ordinances; on the south by Kosruppe-mahawatta claimed by Basnayakage Lewishamy and others; on the west by the village limit of Kadigamuwa.



Surveyor-General's Office,
Colombo, November 23, 1911.

Scale of 8 Chains to an Inch.

A. H. G. DAWSON,
for Surveyor-General.

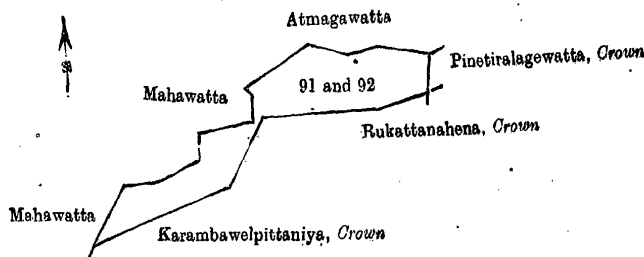
X.—Preliminary plan 240. Field sheet P/16/17-25.

Situation: Tamaduwa village in West Giruwa pattu of Hambantota District.

Lot.	Name of Land.	Extent, A. R. P.
91	Rukattanagahena, Pansalehena	3 3 27
92	Atmagawatta, Mahawatta	0 0 13

4 0 0

and bounded as follows: on the north by Mahawatta claimed by Munasin Arachchige Don Bastian and others, Atmagawatta claimed by Rajapakse Patiranage Don Davith and others; on the east by Pinetiralagewatta declared to be the property of the Crown under the Waste Lands Ordinances; on the south by Rukattanahena declared to be the property of the Crown under the Waste Lands Ordinances, Karambawelpittaniya declared to be the property of the Crown under the Waste Lands Ordinances; on the west by Mahawatta claimed by Munasin Arachchige Don Bastian and others.



Surveyor-General's Office,
Colombo, November 23, 1911.

Scale of 8 Chains to an Inch.

A. H. G. DAWSON,
for Surveyor-General.

XI.—Preliminary plan 240. Field sheet P/16/17-25.

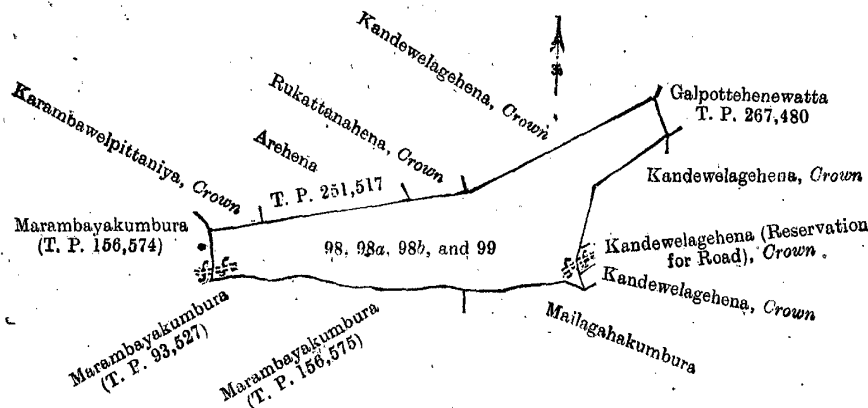
Situation: Tamaduwa village in West Giruwa pattu of Hambantota District.

Lot.	Name of Land.	Extent, A. R. P.
98	Galpottahena, Kandewelagahena, &c.	3 1 9
98a	Galpottahena, Kandewelagahena, &c. (reservation for road)	0 2 23
98b	Kandewelagahena	0 0 9
99	Kandepolagewatta	3 1 36

7 1 37

D 9

and bounded as follows : on the north by Karambawelpittaniya declared to be the property of the Crown under the Waste Lands Ordinances, Arehena claimed by D. D. S. Y. A. Kulatunga, T. P. 251,517, Rukattanahena declared to be the property of the Crown under the Waste Lands Ordinances, Kandewelagehena declared to be the property of the Crown under the Waste Lands Ordinances, Kandewelagehena (reservation for road) declared to be property of the Crown under the Waste Lands Ordinances, Kandewelagehena declared to be the property of the Crown under the Waste Lands Ordinances ; on the east by Galpottchenewatta granted at half-improved value (T. P. 267,480), Kandewelagehena declared to be the property of the Crown under the Waste Lands Ordinances, Kandewelagehena (reservation for road) declared to be the property of the Crown under the Waste Lands Ordinances, Kandewelagehena declared to be the property of the Crown under the Waste Lands Ordinances ; on the south by Mailagahakumbura claimed by Don Bastian, R. P. Dona Gimara Hamine, Marambayakumbura (T. P. 156,575), Marambayakumbura (T. P. 93,527) ; on the west by Marambayakumbura (T. P. 156,574).



Surveyor-General's Office,
Colombo, November 23, 1911.

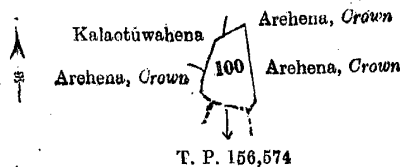
Scale of 8 Chains to an Inch.

A. H. G. DAWSON,
for Surveyor-General.

XII.—Preliminary plan 240. Field sheets O/20/24-32 and P/16/17-25.
Situation : Tamaduwa village in West Giruwa pattu of Hambantota District.

Lot.	Name of Land.	Extent, A. R. P.
100	Marambayakumburewewa	0 2 27

and bounded as follows : on the north by Kalaotuwahena claimed by Jayawickrema Singa Achchige Siman and others, Arehena declared to be the property of the Crown under the Waste Lands Ordinances ; on the east by Arehena declared to be the property of the Crown under the Waste Lands Ordinances ; on the south by T. P. 156,574, Arehena declared to be the property of the Crown under the Waste Lands Ordinances ; on the west by Arehena declared to be the property of the Crown under the Waste Lands Ordinances, Kalaotuwahena claimed by Jayawickrema Singa Achchige Siman and others.



Surveyor-General's Office,
Colombo, November 23, 1911.

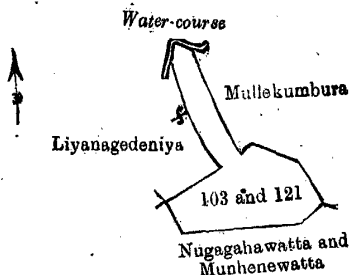
Scale of 8 Chains to an Inch.

A. H. G. DAWSON,
for Surveyor-General.

XIII.—Preliminary plan 240. Field sheet O/20/24-32.
Situation : Tamaduwa village in West Giruwa pattu of Hambantota District.

Lot.	Name of Land.	Extent, A. R. P.
103	Vadukandiya	0 2 16
121	Atmagawatta	1 3 12
		2 1 28

and bounded as follows : on the north by a water-course, Mullekumbura claimed by Rajapakse Patiranaage Don Siman and others ; on the east by Mullekumbura claimed by Rajapakse Patiranaage Don Siman and others ; on the south by Nugagahawatta and Munhenewatta claimed by Rajapakse Patiranaage Heenhamy and others ; on the west by Liyanagedeniya claimed by Munasin Arachchige Don Bastian.



Surveyor-General's Office,
Colombo, November 23, 1911.

Scale of 8 Chains to an Inch.

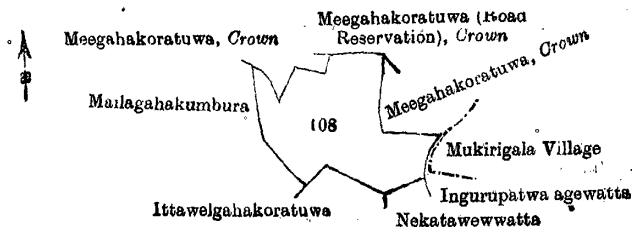
A. H. G. DAWSON,
for Surveyor-General.

XIV.—Preliminary plan 240. Field sheet P/16/17-25.

Situation : Tamaduwa village in West Giruwa pattu of Hambantota District.

Lot.	Name of Land.	Extent, A. R. P.
108	Benewewa	3 1 37

and bounded as follows : on the north by Meegahakoratuwa declared to be the property of the Crown under the Waste Lands Ordinances, Meegahakoratuwa (road reservation) declared to be the property of the Crown under the Waste Lands Ordinances ; on the east by the village limit of Mukirigala, Ingurupatwalagewatta claimed by W. K. L. A. Don Juanis and others ; on the south by Nekatawewwatta claimed by K. H. Don Davith and another, Ittawelgahakoratuwa claimed by W. K. Don Pedris and another : on the west by Mailagahakumbura claimed by Don Bastian Rajapakse Patiranage Dona Gimara Hamine.



Surveyor-General's Office,
Colombo, November 23, 1911.

Scale of 8 Chains to an Inch.


A. H. G. DAWSON,
for Surveyor-General.

XV.—Preliminary plan 240. Field sheets O/20/24-32 and P/16/17-25.

Situation : Tamaduwa village in West Giruwa pattu of Hambantota District.

Lot.	Name of Land.	Extent, A. R. P.
106	Karambawelapittaniya	0 2 37

and bounded as follows : on the north by Mulekumbura claimed by Rajapakse Patiranage Don Siman and others ; on the east and south by Pahalagamagewatta declared to be the property of the Crown under the Waste Lands Ordinances ; on the west by Mulekumbura claimed by Rajapakse Patiranage Don Siman and others.



Surveyor-General's Office,
Colombo, November 23, 1911.

Scale of 8 Chains to an Inch.

A. H. G. DAWSON,
for Surveyor-General.

XVI.—Preliminary plan 240. Field sheets O/20/24-32 and P/16/17-25.

Situation : Tamaduwa village in West Giruwa pattu of Hambantota District.

Lot.	Name of Land.	Extent, A. R. P.
118	Mahawatta, Ingingahawatta	24 2 19
132	Kankanangewatta	0 2 6
134	Hinipelagewatta	0 0 25
		25 1 10

and bounded as follows : on the north by Karambawelapittaniya declared to be the property of the Crown under the Waste Lands Ordinances, Mulekumbura claimed by Rajapakse Patiranage Don Siman and others, Marambayakumbura (T. P. 93,527), T. P. 160,860, Lalpegewatta claimed by Munasin Arachchige Dona Gimara ; on the east by Ingingahawatta claimed by Munasin Arachchige Dona Gimara, Landewatta claimed by M. R. Christian, Giruwagelandewatta claimed by Mainawatturadage Babiyali and others, Sudugalayalanda claimed by Ratnappuli Radage Bacheo ; on the south by the village limit of Moderawana, Giruwagewatta claimed by H. Nonnahamy, the village limit of Moderawana, on the west by Nugagahawatta and Munhensawatta claimed by Rajapakse Patiranage Heenahamy and others, Mulekumbura claimed by Rajapakse Patiranage Don Siman and others.

NOTE.—The following lot lying within the above boundaries is excluded from this part of the order and its acreage of 1 acre and 36 perches is not included in the acreage of 25 acres 1 rood and 10 perches given above :—

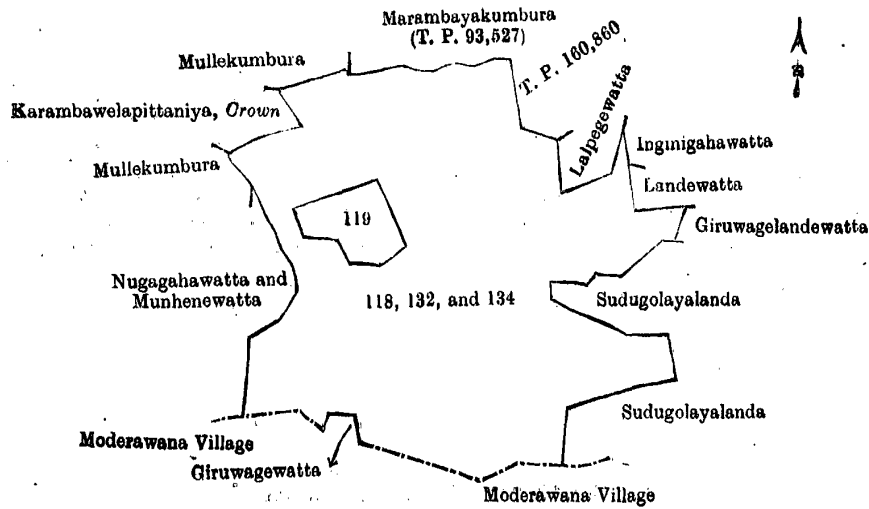
Lot.	Name of Land.	Preliminary plan 240.	Extent, A. R. P.
119	Kankanangewatta alias Arekoratuwa		1 0 86

[For Diagram see page 622.]

XVII.—Preliminary plan 240. Field sheet P/16/17-25.

Situation : Tamaduwa village in West Giruwa pattu of Hambantota District.

Lot.	Name of Land.	Extent, A. R. P.
90	Galpottchena, Rukattanshena, &c.	22 0 24
90c	Kandewelagehena	5 0 17
90d	Galpottchenyaya	1 0 22
93	Pinetiralagewatta	0 0 25
		28 2 8

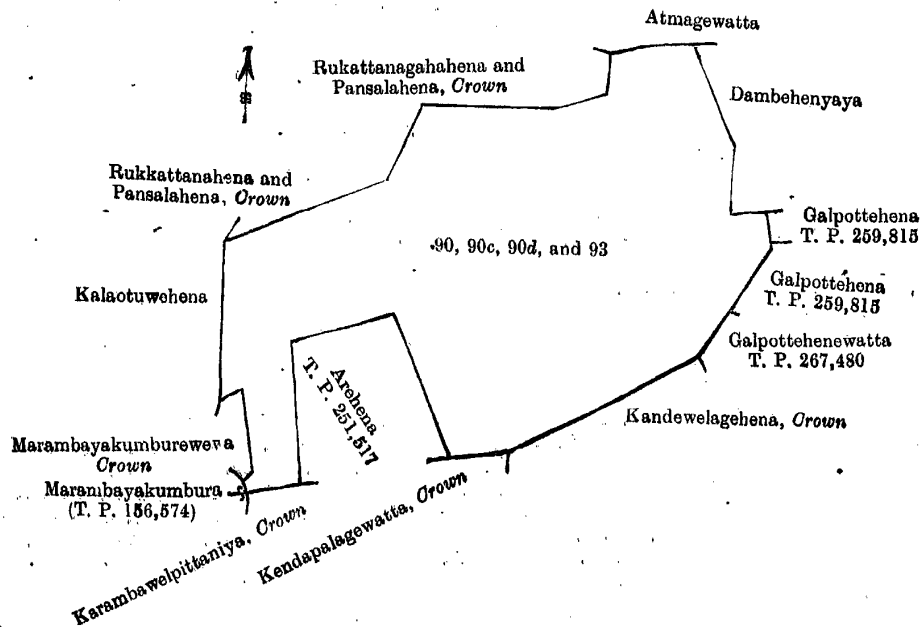


Surveyor-General's Office,
Colombo, November 23, 1911.

Scale of 8 Chains to an Inch.

A. H. G. DAWSON,
for Surveyor-General.

and bounded as follows: on the north by Rukkattanahena and Pansalahena declared to be the property of the Crown under the Waste Lands Ordinances, Atmagewatta claimed by Rajapakse Patiranage Don Davith; on the east by Dambehenyaya declared to be the property of Rajapakse Patiranage Don Davith under the Waste Lands Ordinances, Galpottihena sold by Crown, T. P. 259,815, Galpottihenewatta granted at half-improved value, T. P. 267,480; on the south by Kandewelagehena declared to be the property of the Crown under the Waste Lands Ordinances, Kandapalagewatta declared to be the property of the Crown under the Waste Lands Ordinances, Arehena claimed by D. D. S. Y. A. Kulatunga, T. P. 251,517, Karambawelapittaniya declared to be the property of the Crown under the Waste Lands Ordinances; on the west by Marambayakumbura (T. P. 156,574), Marambayakumburawewa declared to be the property to the Crown under the Waste Lands Ordinances, Kalaotuwehena claimed by Jayawickrema Singa Achchige Siman and others.



Surveyor-General's Office,
Colombo, November 23, 1911.

Scale of 8 Chains to an Inch.

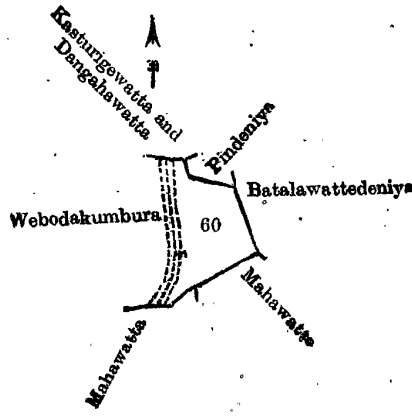
A. H. G. DAWSON,
for Surveyor-General.

XVIII.—Preliminary plan 240. Field sheet P/16/17-25.

Situation: Tamaduwa village in West Giruwa pattu of Hambantota District.

Lot.	Name of Land.	Extent, A. R. P.
60	Okarawewa	1 2 20

and bounded as follows: on the north by Kasturigewatta and Dangahawatta claimed by Munasin Arachchige Dona Gimara (private), Pindenya claimed by Mulkirigala vihare (private); on the east by Batalawattedeniya claimed by Munasin Arachchige Don Juwanis and others (private); on the south by Mahawatta claimed by Munasin Arachchige Don Bastian and others and the Crown, Mahawatta claimed by Munasin Arachchige Don Bastian and others (private); on the west by Webodakumbura claimed by Rajapakse Patiranage Don Siman and others (private).



Surveyor-General's Office,
Colombo, September 8, 1909.

Scale of 8 Chains to an Inch.

J. B. M. RIDOUT,
for Surveyor-General.

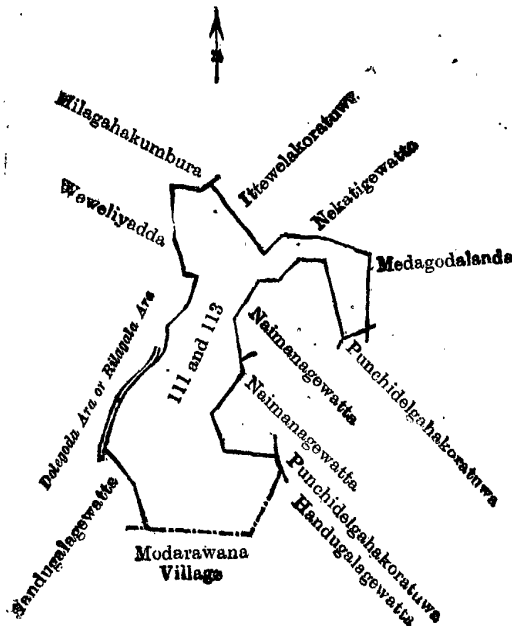
XIX.—Preliminary plan 240. Field sheet P/16/17-25.
Situation: Tamaduwa village in West Giruwa pattu of Hambantota District.

Lot.	Name of Land.	Extent, A. R. P.
111	Naimanagewatta, Alutwatta <i>alias</i> Pelawatta	1 0 22
113	Naimanagewattekele	6 1 22
		7 2 4

and bounded as follows: on the north by Milagahakumbura claimed by Don Basan Rajapakse, Patiranage Dona Gimara Hamine and others, Ittewelakoratuwa claimed by Wijenayaka Kankanange Don Pedris and the Crown, Nekatigewatta claimed by W. K. Don Davith and others and Crown; on the east by Medagodalanda claimed by Wijenayaka Kankanange Don Juwanis and the Crown, Puchidelgahakoratuwa claimed by Rajapakse Patiranage Appu (private), Naimanagewatta claimed by Wijenayaka Kankanange Don Pedris (private), Puchidelgahakoratuwa claimed by Rajapakse Patiranage Appu (private), Handugalagewatta claimed by Ranasin Liyanage Nedris (private), the village limit of Modarawana; on the south by the village limit of Modarawana; on the west by Handugalagewatta claimed by Ratnappuli Radage Bachcho (private), the Dolegoda-ara or Rilagala-ara, Weweliyadda claimed by Don Bastian Rajapakse, Patiranage Dona Gimara Hamine and others.

March 22, 1912.

FREDERICK LEWIS,
Special Officer.



Surveyor-General's Office,
Colombo, September 8, 1909.

Scale of 8 Chains to an Inch.

J. B. M. RIDOUT,
for Surveyor-General.

Kurunegala S. O. No. 455.

Order under Section 4, Sub-section (1), of "The Waste Lands Ordinances of 1897, 1899, 1900, and 1903," declaring Lands to be Crown Property.

In the matter of the lands commonly called or known as Elagawahenyaya, Watawanawewa, Maiyokkahenkotuwa (chena reserve), Minipittaniya, &c., situate in the village of Madigewellangiriya, in the Kinyama korale of the Katugampola hatpattu of the Kurunegala District, in the North-Western Province, and of "The Waste Lands Ordinances of 1897, 1899, 1900, and 1903."

WHEREAS in pursuance of section 1 of the said Ordinances it was duly notified on December 16, 1910, that if no claim to the lands commonly called or known as Elagawahenyaya, Watawanawewa, Maiyokkahenkotuwa (chena reserve), Minipittaniya, &c., situate in the village of Madigewellangiriya, in the Kinyama korale of the Katugampola hatpattu of the Kurunegala District, in the North-Western Province, containing in extent 57 acres and 32 perches, and shown as

lots 1, 1a, 6, 11, 11a, roads and streams, in preliminary plan 1,394, and in the annexed diagram, was made to John Murray Davies, Special Officer appointed under section 28 of the said Ordinances, within the period of three months from the date specified in such notice, such lands would be declared the property of the Crown, and dealt with on account of the Crown (*vide* Notice No. 3,945):

And whereas (1) Asanalebbelage Uduma Lebbe, (2) Asanalebbe Pichche Tambilage Isma Lebbe, (3) Asanalebbelage Ana Lebbe, (4) Asanalebbe Casiebbelage Ismalebbe, (5) Alitambi Udumalebbelage Slemalebbe, (6) Alitambilage Mariam Bibi, (7) ditto Nachchi Umma, (8) ditto Abubakkar, (9) Alitambi Udumalebbelage Amalebbe, (10) Asanalebbe Abubakkaralage Ariyamatta, (11) Asanalebbe Abubakkaralage Omarulebbe, (12) Asanalebbe Pachirtambilage Slemalebbe, (13) Caderlebbe Ahamadulebbelage Ariyamatta, (14) Asanalebbe Asanalebbelage Ariyamatta, (15) Sinnatambilage Asan Achchi, (16) ditto Slemalebbe, (17) Meerase Lekamalage Mohamadu, (18) Isma Lebbelage Patumma, made claim thereto, and whereas the said claimants have withdrawn their claims to the said lands, I, John Murray Davies, Special Officer, appointed under section 28 of the said Ordinances, under and by virtue of the powers vested in me in that behalf by section 4 of the said Ordinances, do hereby, on May 11, 1912, order and declare under section 4, sub-section (1), of the said Ordinances, that the said lands as more fully described herein below are the property of the Crown.

Description of the Lands referred to.

The following lots situated in the village of Madigewellangiriya, in the Kinyama korale of the Katugampola hatpattu of the Kurunegala District, in the North-Western Province.

Preliminary plan 1,394.

Situation: Madigewellangiriya village in Kinyama korale of Katugampola hatpattu of Kurunegala District.

Lot.	Name of Land.	Extent, A. R. P.	Lot.	Name of Land.	Extent, A. R. P.
1	Elagawahenyaya	5 0 28	—	Roads	0 2 16
1a	Do. (chena reserve)	37 0 5	—	stteams	1 3 32
6	Watawanawewa	2 2 35			
11	Maiyokkahenkotuwa (chena reserve)	9 1 18			57 0 32
11a	Minipittaniya	0 1 20			

and bounded as follows: on the north by village limit of Wellangiriya; on the east by the village limit of Wellangiriya, the village limit of Getulawa; on the south by the village limit of Getulawa; on the west by the village limit of Molaeliya.

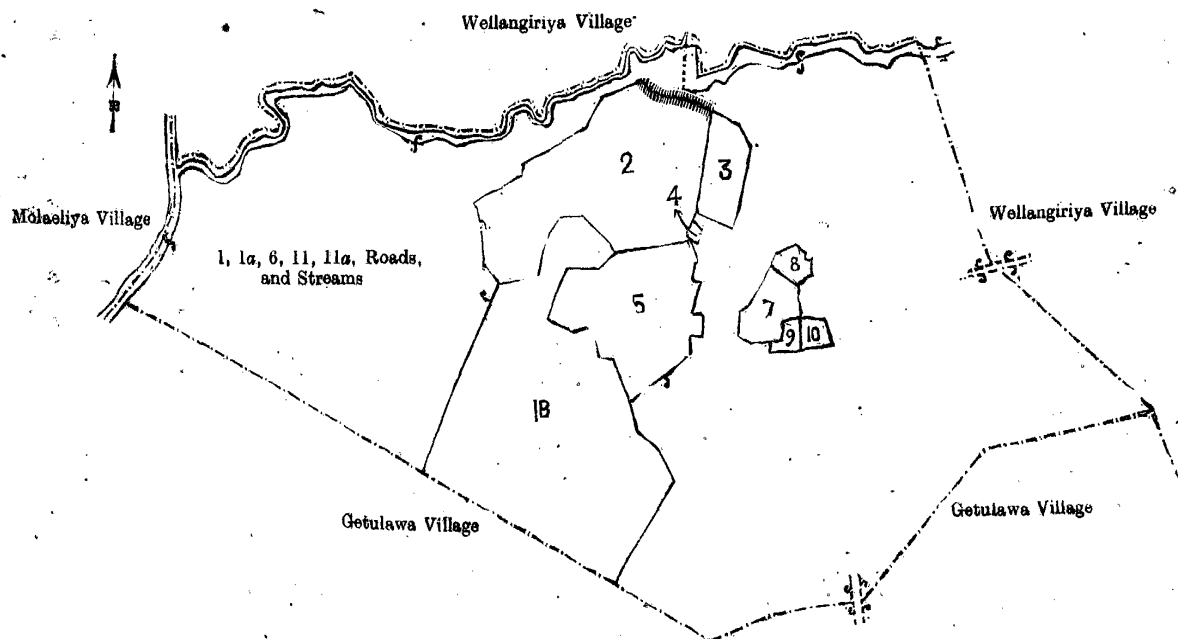
NOTE.—The following lots lying within the above boundaries are excluded from this order and their aggregate acreage of 21 acres 1 rood and 9 perches is not included in the acreage of 57 acres and 32 perches given above:—

Preliminary plan 1,394.

Lot.	Name of Land.	Extent, A. R. P.	Lot.	Name of Land.	Extent, A. R. P.
1b	Elagawahenyaya	10 0 8	8	Siyambalagahawatta	0 0 38
2	Watawanakumbura	5 2 39	9	Do.	0 0 25
3	Do.	0 3 24	10	Do.	0 0 31
4	Kamata (threshing-floor)	0 0 7			
5	Kadurugahakumbura	3 1 12			21 1 9
7	Siyambalagahawatta	0 2 25			

May 11, 1912.

J. M. DAVIES,
Special Officer.



Surveyor-General's Office,
Colombo, April 24, 1912.

Scale of 8 Chains to an Inch.

A. H. G. DAWSON,
for Surveyor-General.

Kurunegala S. O. No. 456.

Order under Section 2 of "The Waste Lands Ordinances of 1897, 1899, 1900, and 1903,"
declaring Lands to be Crown Property.

In the matter of the lands commonly called or known as Road, situate in the village of Mattegama, in the Meda Pattu Korale East of the Katugampola hatpattu of the Kurunegala District, in the North-Western Province, and of "The Waste Lands Ordinances of 1897, 1899, 1900, and 1903."

THE notice required by section 1 of "The Waste Lands Ordinances of 1897, 1899, 1900, and 1903," having been duly published in manner prescribed by that section in respect of the above-named lands (*vide* Notice No. 4,353), and no claim having been made to the said lands or to any interest therein within the period of three months from the date specified in the said notice, I, Norman Albert Hampton, Special Officer, appointed under section 28 of the said Ordinances, under and by virtue of the powers vested in me in that behalf by section 2 of the said Ordinances, do hereby, on May 23, 1912, order and declare that the said lands, as more fully described herein below, situate in the village of Mattegama, in the Meda Pattu Korale East of the Katugampola hatpattu of the Kurunegala District, in the North-Western Province, and shown as lots 15k1, 15j1, 29i, 60, and 61 in preliminary plan 378, and in the annexed diagram, and containing in extent 25 perches are the property of the Crown.

Description of the Lands referred to.

The following lots situated in the village of Mattegama, in the Meda Pattu Korale East of the Katugampola hatpattu of the Kurunegala District, in the North-Western Province, as described in the annexed diagram:—

Preliminary plan 378.

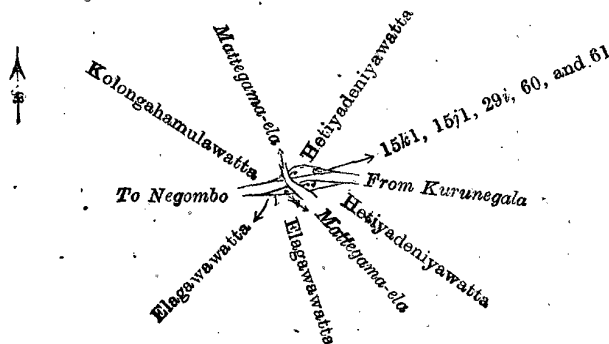
Situation: Mattegama village in Meda Pattu Korale East of Katugampola hatpattu of Kurunegala District.

Lot.	Name of Land.	Extent, A. R. P.	Lot.	Name of Land.	Extent, A. R. P.
15k1	Road	0 0 1	61	Road	0 0 12
15j1	Do.	0 0 2			
29i	Do.	0 0 8			0 0 25
60	Do.	0 0 2			

and bounded as follows: on the north by Kolongahumulawatta sold by the Crown, the Mattegama-ela, Hetiyadeniyawatta sold by the Crown; on the east by the road from Kurunegala to Negombo; on the south by Hetiyadeniyawatta sold by the Crown, the Mattegama-ela, Elagawawatta sold by the Crown, Elagawawatta claimed by Sembukuti Arachchige Gabriel Silva; on the west by the road from Negombo to Kurunegala.

N. A. HAMPTON,
Special Officer.

May 23, 1912.



Surveyor-General's Office,
Colombo, January 17, 1912.

Scale of 8 Chains to an Inch.

A. H. G. DAWSON,
for Surveyor-General.

Kurunegala S. O. No. 457.

Order under Section 4, Sub-section (1), of "The Waste Lands Ordinances of 1897, 1899, 1900, and 1903,"
admitting Land to be Private Property.

In the matter of the land commonly called or known as Elagawahenyaya, situate in the village of Madigewellangiriya, in the Kinyama korale of the Katugampola hatpattu of the Kurunegala District, in the North-Western Province, and of "The Waste Lands Ordinances of 1897, 1899, 1900, and 1903."

WHEREAS in pursuance of section 1 of the said Ordinances it was duly notified on December 16, 1910, that if no claim to the land commonly called or known as Elagawahenyaya, situate in the village of Madigewellangiriya, in the Kinyama korale of the Katugampola hatpattu of the Kurunegala District, in the North-Western Province, containing in extent 10 acres and 8 perches, and shown as lot 1b in preliminary plan 1,394, and in the annexed diagram, was made to John Murray Davies, Special Officer, appointed under section 28 of the said Ordinances within the period of three months from the date specified in such notice, such land would be declared the property of the Crown, and dealt with on account of the Crown (*vide* Notice No. 3,945):

And whereas (1) Asanalebbe Udualebbe, (2) Asanalebbe Pichchetambilage Ismalebbe, (3) Asanalebbe Amalebbe, (4) Asanalebbe Casielebbelage Ismalebbe, (5) Alitambi Udumalebbelage Slemalebbe, (6) Alitambilage Marian Bibi, (7) ditto Nachchiumma, (8) ditto Abubakkar, (9) Alitambi Udumalebbelage Amalebbe, (10) Asanalebbe Abubakkarlage Ariyamatta, (11) Asanalebbe Abubakkarlage Omarulebbe, (12) Asanalebbe Pachirtambilage Slemalebbe, (13) Caderlebbe Ahamadulebbelage Ariyamatta, (14) Asanalebbe Asanalebbe Ariyamatta, (15) Sinnatambilage Asanachchi, (16) ditto Slemalebbe, (17) Meeraselekamalage Mohamadu, (18) Ismalebbelage Patumma, made claim thereto, and I, John Murray Davies, Special Officer, appointed under section 28 of the said Ordinances, made due inquiry into such claim, I, with the consent of His Excellency the Governor, do hereby admit the claim of the said claimants to the said land, as more fully described herein below, under section 4, sub-section (1), of the said Ordinances.

Description of the Land referred to.

The following lot situated in the village of Madigewellangiriya, in the Kinyama korale of the Katugampola hatpattu of the Kurunegala District, in the North-Western Province, as described in the annexed diagram:—

Preliminary plan 1,394.

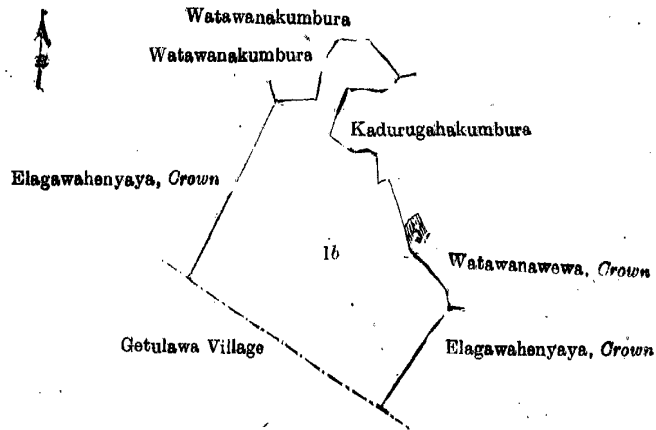
Situation: Madigewellangiriya village in Kinyama korale of Katugampola hatpattu of Kurunegala District.

Lot.	Name of Land.	Extent, A. R. P.
1b	Elagawahenyaya	10 0 8

and bounded as follows : on the north by Watawanakumbura claimed by Abubakeralage Slimalebbe and others, Watawanakumbura claimed by ditto ; on the east by Kadurugahakumbura claimed by ditto, Watawanawewa declared to be the property of the Crown under the Waste Lands Ordinances, Elagawahenyaya declared to the property of the Crown under the Waste Lands Ordinances ; on the south by the village limit of Getulawa ; on the west by Elagawahenyaya declared to be the property of the Crown under the Waste Lands Ordinances.

May 11, 1912.

J. M. DAVIES,
Special Officer.



Surveyor-General's Office,
Colombo, April 24, 1912.

Scale of 4 Chains to an Inch.

A. H. G. DAWSON,
for Surveyor-General.

Kurunegala S. O. No. 458.

Order under Section 4, Sub-section (1), of "The Waste Lands Ordinances of 1897, 1899, 1900, and 1903,"
declaring Land to be Crown Property.

In the matter of the land commonly called or known as Katukendawewa (tank), situate in the village of Walpaluwa, in the Mahagalboda Egoda korale of the Hiriyala hatpattu of the Kurunegala District, in the North-Western Province, and of "The Waste Lands Ordinances of 1897, 1899, 1900, and 1903."

WHEREAS in pursuance of section 1 of the said Ordinances it was duly notified on January 19, 1912, that if no claim to the land commonly called or known as Katukendawewa (tank), situate in the village of Walpaluwa, in the Mahagalboda Egoda korale of the Hiriyala hatpattu of the Kurunegala District, in the North-Western Province, containing in extent 1 acre and 32 perches, and shown as lot G 1044½ in preliminary plan 2,014 and in the annexed diagram, was made to Norman Albert Hampton, Special Officer appointed under section 28 of the said Ordinances, within the period of three months from the date specified in such notice, such land would be declared the property of the Crown, and dealt with on account of the Crown (*vide* Notice No. 4,339) :

And whereas Dingiri Banda, Peace Officer of Walpaluwa, made claim thereto, and whereas the said claimant has withdrawn his claim to the said land, I, Norman Albert Hampton, Special Officer appointed under section 28 of the said Ordinances, under and by virtue of the powers vested in me in that behalf by section 4 of the said Ordinance, do hereby, on May 30, 1912, order and declare under section 4, sub-section (1), of the said Ordinances, that the said land, as more fully described herein below, is the property of the Crown.

Description of the Land referred to.

The land commonly called or known as Katukendawewa (tank), situated in the village of Walpaluwa, in the Mahagalboda Egoda korale of the Hiriyala hatpattu of the Kurunegala District, in the North-Western Province, containing in extent 1 acre and 32 perches, shown as lot G 1044½ in preliminary plan 2,014, and in the annexed diagram, and bounded as follows : on the north by Helambagahamulapillewa sold by the Crown, Halpankotuwakamata claimed by ditto, Halpankotuwa claimed by ditto ; on the east by Halpankotuwa claimed by Herat Mudiyansele Kirala, Arachchi ; on the south by Halpankotuwa claimed by Dingiri Banda, Korala ; on the west by the village limit of Malagomuwa.

May 30, 1912.

N. A. HAMPTON,
Special Officer.



Surveyor-General's Office,
Colombo, December 20, 1911.

Scale of 4 Chains to an Inch.

W. C. S. INGLES,
for Surveyor-General.

Kurunegala S. O. No. 459.

Order under Section 4, Sub-section (1), of "The Waste Lands Ordinances of 1897, 1899, 1900, and 1903,"
declaring Lands to be Crown Property.

In the matter of the lands commonly called or known as Moonmalemukalana, situate in the village of Moonamale, in the Magul Medagandahe Korale West of the Wannu hatpattu of the Kurunegala District, in the North-Western Province, and of "The Waste Lands Ordinances of 1897, 1899, 1900, and 1903."

WHEREAS in pursuance of section 1 of the said Ordinances it was duly notified on September 8, 1911, that if no claim to the lands commonly called or known as Moonmalemukalana, situate in the village of Moonamale, in the Magul Medagandahe Korale West of the Wannu hatpattu of the Kurunegala District, in the North-Western Province, containing in extent 165 acres 2 roods and 39 perches and shown as lots 399 and 400 in preliminary plan 3,931, as described in the annexed diagram was made to Norman Albert Hampton, Special Officer appointed under section 28 of the said Ordinances, within the period of three months from the date specified in such notice, such lands would be declared the property of the Crown, and dealt with on account of the Crown (*vide* Notice No. 4,209):

And whereas Mahawitanage Gabriel Perera Appuhamy of Kokkawila, made claim thereto, and whereas the said claimant has withdrawn his claim to the said lands, I, Norman Albert Hampton, Special Officer appointed under section 28 of the said Ordinances, under and by virtue of the powers vested in me in that behalf by section 4 of the said Ordinances, do hereby, on May 7, 1912, order and declare under section 4, sub-section (1), of the said Ordinances, that the said lands, as more fully described herein below, are the property of the Crown.

Description of the Lands referred to.

The following lots situated in the village of Moonamale, in the Magul Medagandahe Korale West of the Wannu hatpattu of the Kurunegala District, in the North-Western Province, as described in the annexed diagram:—

Preliminary plan 3,931.

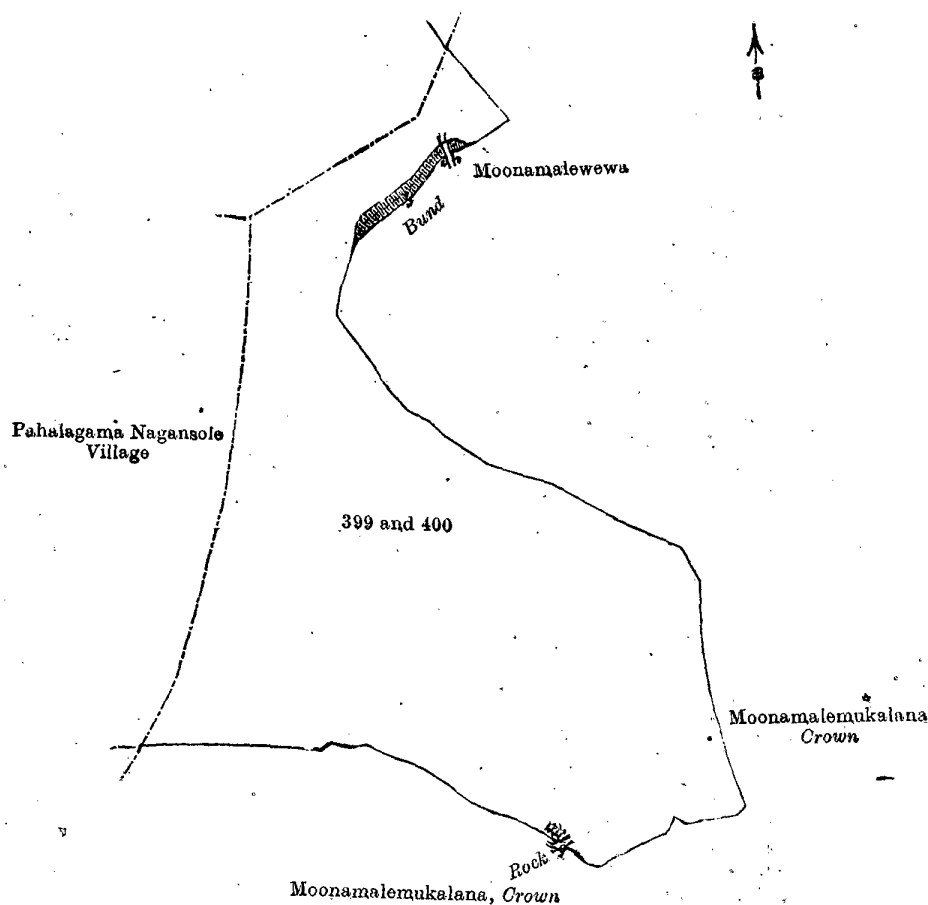
Situation: Moonamale village in Magul Medagandahe Korale West of Wannu hatpattu of Kurunegala District.

Lot.	Name of Land.	Extent, A. R. P.
399	Moonmalemukalana	154 3 15
400	Do.	10 3 24
		165 2 39

and bounded as follows: on the north by the village limit of Pahalagama; on the east by Moonmalemewewa, Moonmalemukalana claimed by the Crown; on the south by Moonmalemukalana claimed by the Crown; on the west by the village limit of Nagansole.

May 7, 1912.

N. A. HAMPTON,
Special Officer.



Scale of 16 Chains to an Inch.

Surveyor-General's Office,
Colombo, July 22, 1911.

A. J. WICKWAR,
for Surveyor-General.

D 10

Kurunegala S. O. No. 460.

Order under Section 2 of "The Waste Lands Ordinances of 1897, 1899, 1900, and 1903,"
declaring Lands to be Crown Property.

In the matter of the lands commonly called or known as Dorakadakumburewatta (new road), Niandagala, Pansalpara (new road), Dorakadakumburedeniya (village path, new road), Kotakandemukulana (road reservation), Mimipitiya (cemetery) and Annigala, situate in the village of Narangoda in the Meda Pattu Korale East of the Katugampola hatpattu of the Kurunegala District, in the North-Western Province, and of "The Waste Lands Ordinances of 1897, 1899, 1900, and 1903."

The notice required by section 1 of "The Waste Lands Ordinances of 1897, 1899, 1900, and 1903," having been duly published in manner prescribed by that section in respect of the above-named lands (*vide* Notice No. 4,337), and no claim having been made to the said lands or to any interest therein within the period of three months from the date specified in the said notice, I, Norman Albert Hampton, Special Officer appointed under section 28 of the said Ordinances, under and by virtue of the powers vested in me in that behalf by section 2 of the said Ordinances, do hereby, on June 4, 1912, order and declare that the said lands as more fully described herein below, situate in the village of Narangoda, in the Meda Pattu Korale East of the Katugampola hatpattu of the Kurunegala District, in the North-Western Province, and shown as lots 57r, 66b, 75b, 76c, 77b, 78i, 84a, 87, 104, and 110g in preliminary plan 370 and in the annexed diagrams, and containing in extent 3 acres and 26 perches, are the property of the Crown.

Description of the Lands referred to.

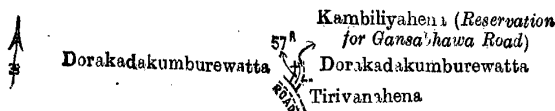
The following lots situated in the village of Narangoda, in the Meda Pattu Korale East of the Katugampola hatpattu of the Kurunegala District, in the North-Western Province, as described in the annexed diagrams:—

I.—Preliminary plan 370.

Situation: Narangoda village in Meda Pattu Korale East of Kurunegala District.

Lot.	Name of Land.	Extent, A. R. P.
57r	Dorakadakumburewatta (new road)	0 0 5

and bounded as follows: on the north by Kambiliyahena claimed by H. Pai Appu and another (reservation for Gansabhawa road); on the east by Dorakadakumburewatta sold by the Crown, Tiriwanahena sold by the Crown; on the south by a road; on the west by Dorakadakumburewatta sold by the Crown.



Surveyor-General's Office,
Colombo, November 24, 1911.

Scale of 8 Chains to an Inch.

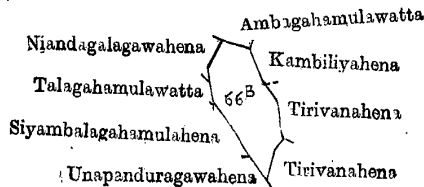
A. H. G. DAWSON,
for Surveyor-General.

II.—Preliminary plan 370.

Situation: Narangoda village in Meda Pattu Korale East of Kurunegala District.

Lot.	Name of Land.	Extent, A. R. P.
66b	Niandagala	1 0 21

and bounded as follows: on the north by Ambagahamulawatta sold by the Crown, Kambiliyahena sold by the Crown; on the east by Tiriwanahena claimed by A. Karanisa and others, Tiriwanahena claimed by Liyanasingho Seneviratne and another; on the south by Unapanduragawahena claimed by V. R. Haramanisa, Siyambalagahamulawatta sold by the Crown; on the west by Talagahamulawatta claimed by Punciappuhamy and others, Niandagalagawahena claimed by Hatohamy and others.



Surveyor-General's Office,
Colombo, November 24, 1911.

Scale of 8 Chains to an Inch.


A. H. G. DAWSON,
for Surveyor-General.

III.—Preliminary plan 370.

Situation: Narangoda village in Meda Pattu Korale East of Kurunegala District.

Lot.	Name of Land.	Extent, A. R. P.
75b	Pansalpara (new road)	0 0 9
76c	Do. (do.)	0 0 10
77b	Do. (do.)	0 0 6
		0 0 25

and bounded as follows: on the north by Ihalawelawatta claimed by L. P. Appuhamy Vidane, Kongahawatta claimed by ditto, Batalahena sold by Crown, Miganakumburewatta claimed by L. P. Appuhamy Vidane, and others; on the east by Miganakumburewatta claimed by L. P. Appuhamy, Vidane and others; on the south by a road, Miganakumburewatta claimed by L. P. Appuhamy and others, Batalahena sold by Crown, Kongahawatta claimed by L. P. Appuhamy Vidane; on the west by a road.



Surveyor-General's Office,
Colombo, November 24, 1911.

Scale of 8 Chains to an Inch.

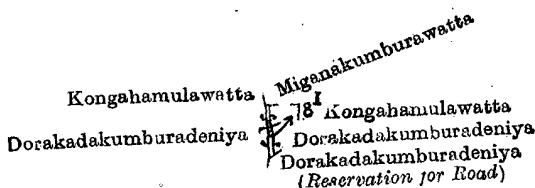
A. H. G. DAWSON,
for Surveyor-General.

IV.—Preliminary plan 370.

Situation : Narangoda village in Meda Pattu Korale East of Kurunegala District.

Lot.	Name of Land.	Extent, A. R. P.
78i	Dorakadakumburedeniya (village path, new road)	0 0 5

and bounded as follows : on the north by Miganakumburewatta claimed by L. P. Appuhamy and others ; on the east by Kongahamulawatta claimed by Liyana Patirannehela Appuhamy, *ex-Vidane*, Dorakadakumburedeniya claimed by Punchi Banda ; on the south by Dorakadakumburedeniya (reservation for road) claimed by Punchi Banda ; on the west by Dorakadakumburedeniya claimed by Punchi Banda, Kongahamulawatta claimed by Liyana Patirannehela Appuhamy, *ex-Vidane*.



Surveyor-General's Office,
Colombo, November 24, 1911.

Scale of 8 Chains to an Inch.

A. H. G. DAWSON,
for Surveyor-General.

V.—Preliminary plan 370.

Situation : Narangoda village in Meda Pattu Korale East of Kurunegala District.

Lot.	Name of Land.	Extent, A. R. P.
84a	Pansalpara (new road)	0 0 20

and bounded as follows : on the north by Miganakumburewatta claimed by L. P. Appuhamy ; on the east by a road ; on the south by Miganakumburewatta claimed by L. P. Appuhamy, a road ; on the west by Miganakumburewatta claimed by L. P. Appuhamy.



Surveyor-General's Office,
Colombo, November 24, 1911.

Scale of 8 Chains to an Inch.

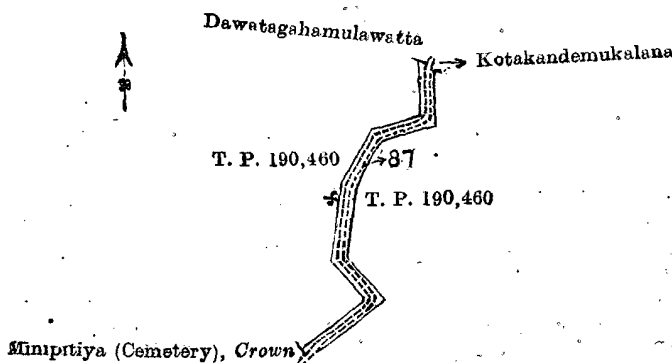
A. H. G. DAWSON,
for Surveyor-General.

VI.—Preliminary plan 370.

Situation : Narangoda village in Meda Pattu Korale East of Kurunegala District.

Lot.	Name of Land.	Extent, A. R. P.
87	Kotakandemukulana (road reservation)	0 2 20

and bounded as follows : on the north by Dawataghamulawatta sold by Crown ; on the east by Kotakandemukulana sold by Crown, T. P. 190,460 ; on the south by Minipitiya (cemetery) claimed by the Crown ; on the west by T. P. 190,460.



Surveyor-General's Office,
Colombo, November 24, 1911.

Scale of 8 Chains to an Inch.

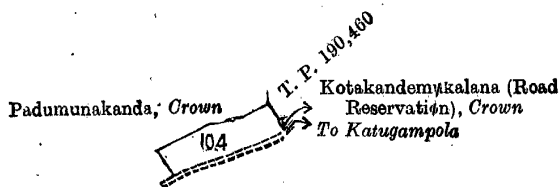
A. H. G. DAWSON,
for Surveyor-General.

VII.—Preliminary plan 370.

Situation : Narangoda village in Meda Pattu Korale East of Kurunegala District.

Lot.	Name of Land.	Extent, A. R. P.
104	Minipitiya (cemetery)	0 3 8

and bounded as follows : on the north by Padumunakanda sold by the Crown ; on the east by T. P. 190,460, Kotakandemukulana (road reservation) claimed by the Crown ; on the south by a road ; on the west by Padumunakanda sold by the Crown.



Surveyor-General's Office,
Colombo, November 24, 1911.

Scale of 8 Chains to an Inch.

A. H. G. DAWSON,
for Surveyor-General.

VIII.—Preliminary plan 370.

Situation : Narangoda village in Meda Pattu Korale East of Kurunegala District.

Lot.	Name of Land.	Extent, A. R. P.
110g	Annigala	0 1 2

and bounded as follows : on the north by Annigalagawahena sold by the Crown ; on the east and south by Annigalagawatta sold by the Crown ; on the west by Bakmigahamulawatta claimed by W. A. Bandahamy.

June 4, 1912.

N. A. HAMPTON,
Special Officer.



Surveyor-General's Office,
Colombo, November 24, 1911.

Scale of 8 Chains to an Inch.

A. H. G. DAWSON,
for Surveyor-General.

Kurunegala S. O. No. 461.

Order under Section 4, Sub-section (1), of "The Waste Lands Ordinances of 1897, 1899, 1900, and 1903,"
declaring Lands to be Crown Property.

In the matter of the lands commonly called or known as Pahalagamamukulana, Minipittaniya (cemetery), Meddumaralagewewa, Minipittaniya-ela (stream), &c., situate in the village of Pahalagama, in the Magul Medagandahe Korale West of the Wannu hatpattu of the Kurunegala District, in the North-Western Province, and of "The Waste Lands Ordinances of 1897, 1899, 1900, and 1903."

WHEREAS in pursuance of section 1 of the said Ordinances it was duly notified on September 8, 1911, that if no claim to the lands commonly called or known as Pahalagamamukulana, Minipittaniya (cemetery), Meddumaralagewewa, &c., situate in the village of Pahalagama, in the Magul Medagandahe Korale West of the Wannu hatpattu of the Kurunegala District, in the North-Western Province, containing in extent 301 acres 2 roods and 29 perches, and shown as lots 386, 387, 388, 189, 390, and 391 in preliminary plan 3,931, as described in the annexed diagram, was made to Norman Albert Hampton, Special Officer appointed under section 28 of the said Ordinances, within the period of three months from the date specified in such notice, such lands would be declared the property of the Crown, and dealt with on account of the Crown (*vide* Notice No. 4,211) :

And whereas Mahawitanage Gabriel Perera Appuhamy of Kokkawila made claim thereto, and whereas the said claimant has withdrawn his claim to the said lands, I, Norman Albert Hampton, Special Officer appointed under section 28 of the said Ordinances, under and by virtue of the powers vested in me in that behalf by section 4 of the said Ordinances, do hereby on May 7, 1912, order and declare under section 4, sub-section (1), of the said Ordinances, that the said lands, as more fully described herein below, are the property of the Crown.

Description of the Lands referred to.

The following lots situated in the village of Pahalagama, in the Magul Medagandahe Korale West of the Wannu hatpattu of the Kurunegala District, in the North-Western Province, as described in the annexed diagram :—

Preliminary plan 3,931.

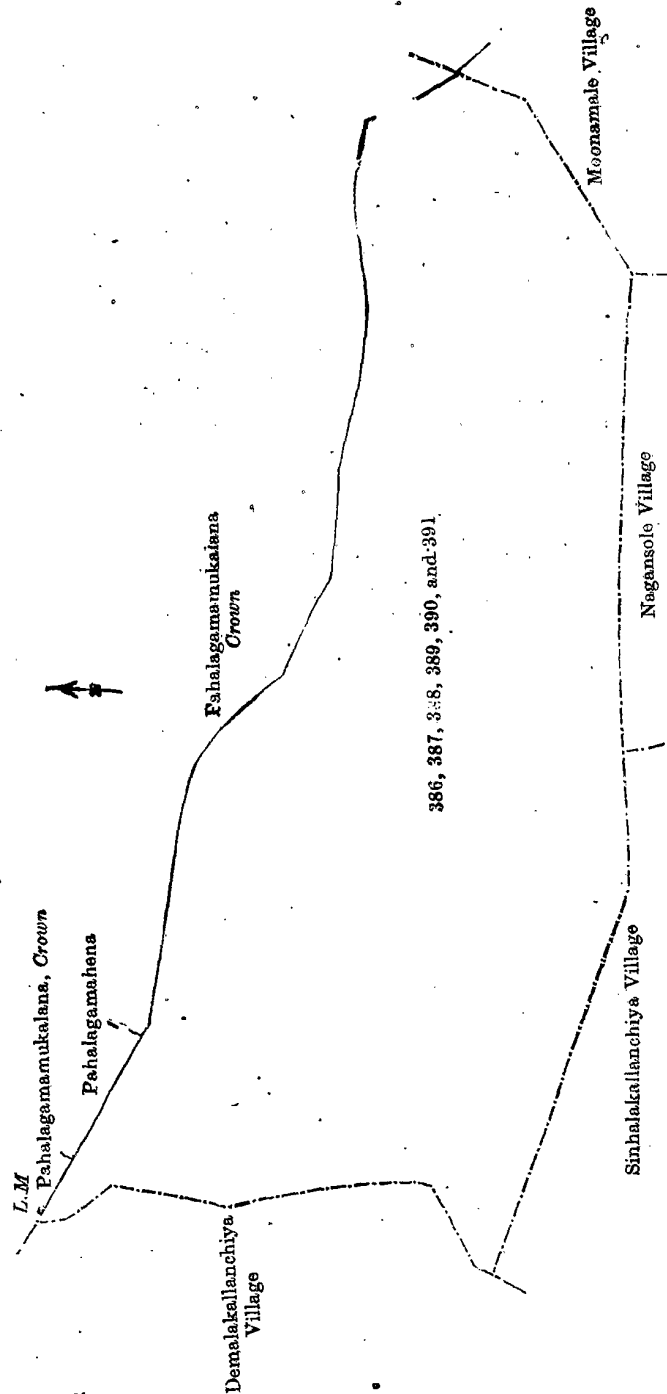
Situation : Pahalagama village in Magul Medagandahe Korale West of Wannu hatpattu of Kurunegala District.

Lot.	Name of Land.	Extent, A. R. P.	Lot.	Name of Land.	Extent, A. R. P.
386	Pahalagamamukulana	297 3 27	390	Mawatagamapara (Gansabhawa road)	1 3 10
387	Minipittaniya (cemetery)	0 2 2	391	Madugaha-ela (stream)	0 1 38
388	Meddumaralagewewa	0 2 33			
389	Minipittaniya-ela (stream)	0 0 39			301 2 29

and bounded as follows : on the north by Pahalagamamukulana claimed by the Crown, Pahalagamahena claimed by the villagers of Pahalagama, Pahalagamamukulana claimed by the Crown ; on the east by Pahalagamamukulana claimed by the Crown, the village limit of Moonamale ; on the south by the village limit of Nagansole, the village limit of Sinhala Kallanchiya ; on the west by the village limit of Demala Kallanchiya.

May 7, 1912.

N. A. HAMPTON,
Special Officer.



Surveyor-General's Office,
Colombo, July 22, 1911

Scale of 16 Chains to an Inch.

A. J. WICKWAR,
for Surveyor-General.

Ratnapura S. O. No. 74.

Order under Section 4, Sub-section (1), of "The Waste Lands Ordinances of 1897, 1899, 1900, and 1903."

In the matter of the land commonly called or known as Wedakanliyaddedeniya, situate in the village of Batakada, in the Nawadun korale of the Ratnapura District, in the Province of Sabaragamuwa, and of "The Waste Lands Ordinances of 1897, 1899, 1900, and 1903."

WHEREAS in pursuance of section 1 of the said Ordinances it was duly declared and notified on September 3, 1909, that if no claim to the land commonly called or known as Wedakanliyaddedeniya, situate in the village of Batakada, in the Nawadun korale of the Ratnapura District, in the Province of Sabaragamuwa, containing in extent 1 rood and 14 perches, and shown as lot 6 in preliminary plan 69, and in the annexed diagram; was made to Harry Chambers Toller, Special Officer appointed under section 28 of the said Ordinances, within the period of three months from the date specified in the said notice, such land would be declared the property of the Crown, and dealt with on account of the Crown (*vide* Notice No. 3,559):


And whereas (1) Rabodage Appuhamy of Weragama, (2) Brakmachari Mudiyansele Kiri Bandara of Niriella, (3) Iddangodage Ranhamy of Ratnapura, (4) Batakada Acharige Samel Naide of Batakada, and (5) Charles Frederick Dharmaratne of Ratnapura made claim thereto, and Howard Orme Fox, Special Officer appointed under section 28 of the said Ordinances, made due inquiry into such claim, and whereas the said claimants (1) Rabodage Appuhamy of Weragama, (3) Iddangodage Ranhamy of Ratnapura, (4) Batakada Acharige Samel Naide of Batakada, and (5) Charles Frederick Dharmaratne of Ratnapura have withdrawn their claims to the said land, and whereas the said 2nd claimant Brakmachari Mudiyansele Kiri Bandara of Niriella and the said Special Officer, Howard Orme Fox, with the consent of His Excellency the Governor, came to an agreement in writing dated August 30, 1910, concerning the said land, under section 4, sub-section (1), of the said Ordinances, whereby it was agreed that the said claimant should be declared the purchaser of the said land upon payment on or before September 30, 1910, to the Government Agent at Ratnapura of a sum of Two Rupees and Sixty-eight Cents (Rs. 2·68) only, as the purchase amount of the said land, and whereas the said amount has been duly paid by the said claimant, he is hereby, in pursuance of the agreement afore-mentioned, declared to be the purchaser of the said land, as more fully described herein below.

Description of the Land referred to.

The land commonly called or known as Wedakanliyaddedeniya, situated in the village of Batakada, in the Nawadun korale of the Ratnapura District, in the Province of Sabaragamuwa, containing in extent 1 rood and 14 perches, shown as lot 6 in preliminary plan 69, and in the annexed diagram, and bounded as follows: on the north by Owitagawahena, &c., on the east by Batakadawela claimed by Charles Frederick Dharmaratne; on the south by Wedakanliyaddedeniya sold under the Waste Lands Ordinances to Idangodage Ranhamy; on the west by Owitagawahena, &c. sold under the Waste Lands Ordinances to Charles Frederick Dharmaratne.

May 10, 1912.

H. C. TOLLER,
Special Officer.



Scale of 8 Chains to an Inch.

Surveyor-General's Office,
Colombo, December 14, 1911.

A. H. G. DAWSON,
for Surveyor-General.

Ratnapura S. O. No. 75.

Order under Section 4, Sub-section (1), of "The Waste Lands Ordinances of 1897, 1899, 1900, and 1903."

In the matter of the land commonly called or known as Wedakanliyaddedeniya, situate in the village of Batakada, in the Nawadun korale of the Ratnapura District, in the Province of Sabaragamuwa, and of "The Waste Lands Ordinances of 1897, 1899, 1900, and 1903."

WHEREAS in pursuance of section 1 of the said Ordinances it was duly declared and notified on September 3, 1909, that if no claim to the land commonly called or known as Wedakanliyaddedeniya, situate in the village of Batakada, in the Nawadun korale of the Ratnapura District, in the Province of Sabaragamuwa, containing in extent 1 rood and 15 perches, and shown as lot 6b in preliminary plan 69, and in the annexed diagram, was made to Harry Chambers Toller, Special Officer appointed under section 28 of the said Ordinances, within the period of three months from the date specified in the said notice, such land would be declared the property of the Crown, and dealt with on account of the Crown (*vide* Notice No: 3,559):

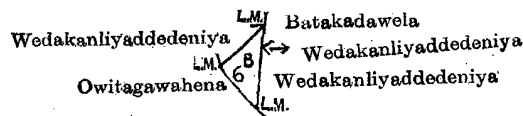
And whereas (1) Rabodage Appuhamy of Weragama, (2) Brakmachari Mudiyansele Kiri Bandara of Niriella, (3) Iddangodage Ranhamy of Ratnapura, (4) Batakada Acharige Samel Naide of Batakada, and (5) Charles Frederick Dharmaratne of Ratnapura made claim thereto, and Howard Orme Fox, Special Officer appointed under section 28 of the said Ordinances, made due inquiry into such claim, and whereas the said claimants (2) Brakmachari Mudiyansele Kiri Bandara of Niriella, (3) Iddangodage Ranhamy of Ratnapura, (4) Batakada Acharige Samel Naide of Batakada, and (5) Charles Frederick Dharmaratne of Ratnapura have withdrawn their claims to the said land, and whereas the said 1st claimant Rabodage Appuhamy of Weragama and the said Special Officer, Howard Orme Fox, with the consent of His Excellency the Governor, came to an agreement in writing dated June 28, 1910, concerning the said land, under section 4, sub-section (1), of the said Ordinances, whereby it was agreed that the said claimant should be declared the purchaser of the said land upon payment forthwith to the Settlement Officer of a sum of Two Rupees and Sixty-eight Cents (Rs. 2·68) only, as the purchase amount of the said land, and whereas the said amount has been duly paid by the said claimant, he is hereby, in pursuance of the agreement afore-mentioned, declared to be the purchaser of the said land, as more fully described herein below.

Description of the Land referred to.

The land commonly called or known as Wedakanliyaddedeniya, situated in the village of Batakada, in the Nawadun korale of the Ratnapura District, in the Province of Sabaragamuwa, containing in extent 1 rood and 15 perches, shown as lot 6b in preliminary plan 69, and in the annexed diagram, and bounded as follows: on the north by Wedakanliyaddedeniya sold under the Waste Lands Ordinances to Idangodage Ranhamy; on the east by Batakadawela claimed by Charles Frederick Dharmaratne and others, Wedakanliyaddedeniya claimed by Rabodage Appuhamy, Wedakanliyaddedeniya sold under the Waste Lands Ordinances to Batakada Acharige Samel Naide; on the south by Owitagawahena sold under the Waste Lands Ordinances to Rajapaksa Mudiyansele Mudianse; on the west by Wedakanliyaddedeniya sold under the Waste Lands Ordinances to Idangodage Ranhamy.

May 10, 1912.

H. C. TOLLER,
Special Officer.



Scale of 8 Chains to an Inch.

Surveyor-General's Office,
Colombo, December 14, 1911.

A. G. H. DAWSON,
for Surveyor-General.

Ratnapura S. O. No. 76.**Order under Section 4, Sub-section (1), of "The Waste Lands Ordinances of 1897, 1899, 1900, and 1903."**

In the matter of the land commonly called or known as Owitagawahena, situate in the village of Batakada, in the Nawadun korale of the Ratnapura District, in the Province of Sabaragamuwa, and of "The Waste Lands Ordinances of 1897, 1899, 1900, and 1903."

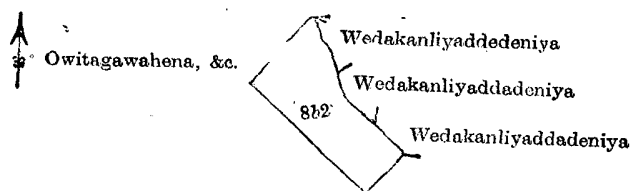
WHEREAS in pursuance of section 1 of the said Ordinances it was duly declared and notified on September 3, 1909, that if no claim to the land commonly called or known as Owitagawahena, situate in the village of Batakada, in the Nawadun korale of the Ratnapura District, in the Province of Sabaragamuwa, containing in extent 2 acres and 2 perches, and shown as lot 8b2 in preliminary plan 69, and in the annexed diagram, was made to Harry Chambers Toller, Special Officer appointed under section 28 of the said Ordinances, within the period of three months from the date specified in the said notice, such land would be declared the property of the Crown, and dealt with on account of the Crown (*vide* Notice No. 3,559):

And whereas (1) Rajapakse Mudiyanse of Weragama and (2) Charles Fredrick Dharmaratne of Ratnapura and (3) Batakada Achcharige Samel Naide of Batakada made claim thereto, and Howard Orme Fox, Special Officer appointed under section 28 of the said Ordinances, made due inquiry into such claim, and whereas the said 2nd claimant Charles Fredrick Dharmaratne of Ratnapura and 3rd claimant Batakada Achcharige Samel Naide of Batakada have withdrawn their claims to the said land, and whereas the said 1st claimant Rajapakse Mudiyanse of Weragama and the said Special Officer, Howard Orme Fox, with the consent of His Excellency the Governor, came to an agreement in writing dated June 28, 1910, concerning the said land, under section 4, sub-section (1), the said Ordinances, whereby it was agreed that the said claimant should be declared the purchaser of the said land upon payment on or before July 28, 1910, to the Government Agent at Ratnapura of a sum of Fifteen Rupees (Rs. 15) only, as the purchase amount of the said land, and whereas the said amount has been duly paid by the said claimant, he is hereby, in pursuance of the agreement afore-mentioned, declared to be the purchaser of the said land, as more fully described herein below.

Description of the Land referred to.

The land commonly called or known as Owitagawahena, situated in the village of Batakada, in the Nawadun korale of the Ratnapura District, in the Province of Sabaragamuwa, containing in extent 2 acres and 2 perches, shown as lot 8b2 in preliminary plan 69, and in the annexed diagram, and bounded as follows: on the north by Wedakanliyaddedeniya sold under the Waste Lands Ordinances to Idangodage Ranhamy; on the east by Wedakanliyaddedeniya sold under the Waste Lands Ordinances to Rabodage Appuhamy, Wedakanliyaddedeniya sold under the Waste Lands Ordinances to Batakada Achcharige Samel Naide; on the south and west by Owitagawahena, &c., sold under the Waste Lands Ordinances to Charles Fredrick Dharmaratne.

May 10, 1912.

H. C. TOLLER,
Special Officer.Surveyor-General's Office,
Colombo, December 14, 1911.

Scale of 8 Chains to an Inch.

A. H. G. DAWSON,
for Surveyor-General.**Ratnapura S. O. No. 77.****Order under Section 4, Sub-section (1), of "The Waste Lands Ordinances of 1897, 1899, 1900, and 1903."**

In the matter of the land commonly called or known as Wedakanliyaddedeniya, situate in the village of Batakada, in the Nawadun korale of the Ratnapura District, in the Province of Sabaragamuwa, and of "The Waste Lands Ordinances of 1897, 1899, 1900, and 1903."

WHEREAS in pursuance of section 1 of the said Ordinances it was duly declared and notified on September 3, 1909, that if no claim to the land commonly called or known as Wedakanliyaddedeniya, situate in the village of Batakada, in the Nawadun korale of the Ratnapura District, in the Province of Sabaragamuwa, containing in extent 1 rood and 16 perches, and shown as lot 6c in preliminary plan 69, and in the annexed diagram, was made to Harry Chambers Toller, Special Officer appointed under section 28 of the said Ordinances, within the period of three months from the date specified in the said notice, such land would be declared the property of the Crown, and dealt with on account of the Crown (*vide* Notice No. 3,559):

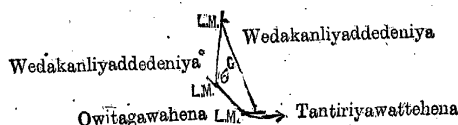
And whereas (1) Rabodage Appuhamy, (2) Brakmachari Mudiyanse of Kiri Bandara, (3) Iddangodage Ranhamy, (4) Batakada Achcharige Samel Naide, and (5) Charles Frederick Dharmaratne made claim thereto, and Howard Orme Fox, Special Officer appointed under section 28 of the said Ordinances, made due inquiry into such claim, and whereas the said claimants (1) Rabodage Appuhamy, (2) Brakmachari Mudiyanse of Kiri Bandara, (3) Iddangodage Ranhamy, and (5) Charles Frederick Dharmaratne have withdrawn their claims to the said land, and whereas the said 4th claimant Batakada Achcharige Samel Naide and the said Special Officer, Howard Orme Fox, with the consent of His Excellency the Governor, came to an agreement in writing dated June 28, 1910, concerning the said land, under section 4, sub-section (1), of the said Ordinances, whereby it was agreed that the said claimant should be declared the purchaser of the said land upon payment on or before July 28, 1910, to the Government Agent at Ratnapura of a sum of Two Rupees and Sixty-eight Cents (Rs. 2.68) only, as the purchase amount of the said land, and whereas the said amount has been duly paid by the said claimant, he is hereby, in pursuance of the agreement afore-mentioned, declared to be the purchaser of the said land, as more fully described herein below.

Description of the Land referred to.

The land commonly called or known as Wedakanliyaddedeniya, situated in the village of Batakada, in the Nawadun korale of the Ratnapura District, in the Province of Sabaragamuwa, containing in extent 1 rood and 16 perches, shown as lot 6c in preliminary plan 69, and in the annexed diagram, and bounded as follows: on the north by Wedakanliyaddedeniya sold under the Waste Lands Ordinances to Rabodage Appuhamy; east by Wedakanliyaddedeniya claimed by Rabodage Appuhamy; on the south by Tantiriyawattehena claimed by Rajapaksa Mudiyanse of Mudiyanse and another, Owitagawahena sold under the Waste Lands Ordinances to Rajapaksa Mudiyanse of Mudiyanse; on the west by Wedakanliyaddedeniya sold under the Waste Lands Ordinances to Rabodage Appuhamy.

May 10, 1912.

H. C. TOLLER,
Special Officer.



Surveyor-General's Office,
Colombo, December 14, 1911.

Scale of 8 Chains to an Inch.

A. H. G. DAWSON,
for Surveyor-General.

Ratnapura S. O. No. 78.

Order under Section 4, Sub-section (1), of "The Waste Lands Ordinances of 1897, 1899, 1900, and 1903."

In the matter of the land commonly called or known as Owitagawahena, Undigalahena, situate in the village of Batakada, in the Nawadun korale of the Ratnapura District, in the Province of Sabaragamuwa, and of "The Waste Lands Ordinances of 1897, 1899, 1900, and 1903."

WHEREAS in pursuance of section 1 of the said Ordinances it was duly declared and notified on September 3, 1909, that if no claim to the land commonly called or known as Owitagawahena, Undigalahena, situate in the village of Batakada, in the Nawadun korale of the Ratnapura District, in the Province of Sabaragamuwa, containing in extent 3 acres 3 roods and 35 perches, and shown as lot 861 in preliminary plan 69, and in the annexed diagram, was made to Harry Chambers Toller, Special Officer appointed under section 28 of the said Ordinances, within the period of three months from the date specified in the said notice, such land would be declared the property of the Crown, and dealt with on account of the Crown (*vide* Notice No. 3,559):

And whereas (1) Batakada Acharige Samel Naide, (2) Rajapakse Mudiyanse Mudiyanse, and (3) Charles Fredrick Dharmaratne made claim thereto, and Howard Orme Fox, Special Officer appointed under section 28 of the said Ordinances, made due inquiry into such claim, and whereas the said claimants (2) Rajapakse Mudiyanse Mudiyanse and (3) Charles Fredrick Dharmaratne have withdrawn their claims to the said land, and whereas the said 1st claimant Batakada Acharige Samel Naide and the said Special Officer, Howard Orme Fox, with the consent of His Excellency the Governor, came to an agreement in writing dated June 28, 1910, concerning the said land, under section 4, sub-section (1), of the said Ordinances, whereby it was agreed that the said 1st claimant should be declared the purchaser of the said land upon payment on or before July 28, 1910, to the Government Agent at Ratnapura of a sum of Thirty Rupees (Rs. 30) only, as the purchase amount of the said land, and whereas the said amount has been duly paid by the said claimant, he is hereby, in pursuance of the agreement afore-mentioned, declared to be the purchaser of the said land, as more fully described herein below.

Description of the Land referred to.

The following lot situated in the village of Batakada, in the Nawadun korale of the Ratnapura District, in the Province of Sabaragamuwa, as described in the annexed diagram:—

Preliminary plan 69.

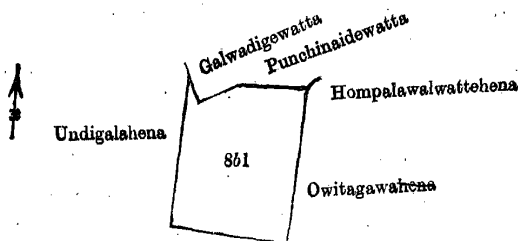
Situation: Batakada village in Nawadun korale of Ratnapura District.

Lot.	Name of Land.	Extent, A. R. P.
861	Owitagawahena, Undigalahena	3 3 35

and bounded as follows: on the north by Galwadigewatta claimed by Batakada Acharige Samel Naide and others, Punchinaidewatta claimed by ditto; on the east by Hompalawalwattehena sold under the Waste Lands Ordinances to Charles Fredrick Dharmaratne, Owitagawahena sold under the Waste Lands Ordinances to ditto; on the south and west by Undigalahena sold under the Waste Lands Ordinances to Charles Fredrick Dharmaratne.

May 10, 1912.

H. C. TOLLER,
Special Officer.



Surveyor-General's Office,
Colombo, December 14, 1911.

Scale of 8 Chains to an Inch.

A. H. G. DAWSON,
for Surveyor-General.

Ratnapura S. O. No. 79.

Order under Section 4, Sub-section (1), of "The Waste Lands Ordinances of 1897, 1899, 1900, and 1903."

In the matter of the lands commonly called or known as Gorokgahawatta, Galapallehenawatta, &c., situate in the village of Batakada, in the Nawadun korale of the Ratnapura District, in the Province of Sabaragamuwa, and of "The Waste Lands Ordinances of 1897, 1899, 1900, and 1903."

WHEREAS in pursuance of section 1 of the said Ordinances it was duly declared and notified on September 3, 1909, that if no claim to the lands commonly called or known as Gorokgahawatta, Galapallehenawatta, &c., situate in the village of Batakada, in the Nawadun korale of the Ratnapura District, in the Province of Sabaragamuwa, containing in extent 71 acres 2 roods and 37 perches, and shown as lots 16 and 86 in preliminary plan 69, and in the annexed diagram, was made to Harry Chambers Toller, Special Officer appointed under section 28 of the said Ordinances, within the period of three months from the date specified in the said notice, such lands would be declared the property of the Crown, and dealt with on account of the Crown (*vide* Notice No. 3,559):

And whereas (1) Charles Fredrick Dharmaratne of Ratnapura made claim thereto, and whereas (2) Batakada Acharige Samel Naide of Batakada and (3) Rajapakse Mudiyanse Mudiyanse of Weragama made claim to the said lot 86 only, and Howard Orme Fox, Special Officer appointed under section 28 of the said Ordinances, made due inquiry

into such claims, and whereas the said 2nd and 3rd claimants have withdrawn their claims to the said lot 8b, and whereas the said 1st claimant and the said Special Officer, Howard Orme Fox, with the consent of His Excellency the Governor, came to an agreement in writing dated July 15, 1910, concerning the said lands, under section 4, sub-section (1), of the said Ordinances, whereby it was agreed that the said 1st claimant should be declared the purchaser of the said lands upon payment on or before October 2, 1910, to the Government Agent at Ratnapura, of a sum of Rupees One thousand and Seventy-one and Seventy-five cents (Rs. 1,071.75) only, as the purchase amount of the said lands, and whereas the said amount has been duly paid by the said 1st claimant, he is hereby, in pursuance of the agreement afore-mentioned, declared to be the purchaser of the said lands, as more fully described herein below.

Description of the Lands referred to.

The following lots situated in the village of Batakada, in the Nawadun korale of the Ratnapura District, in the Province of Sabaragamuwa, as described in the annexed diagram :—

Preliminary plan 69.

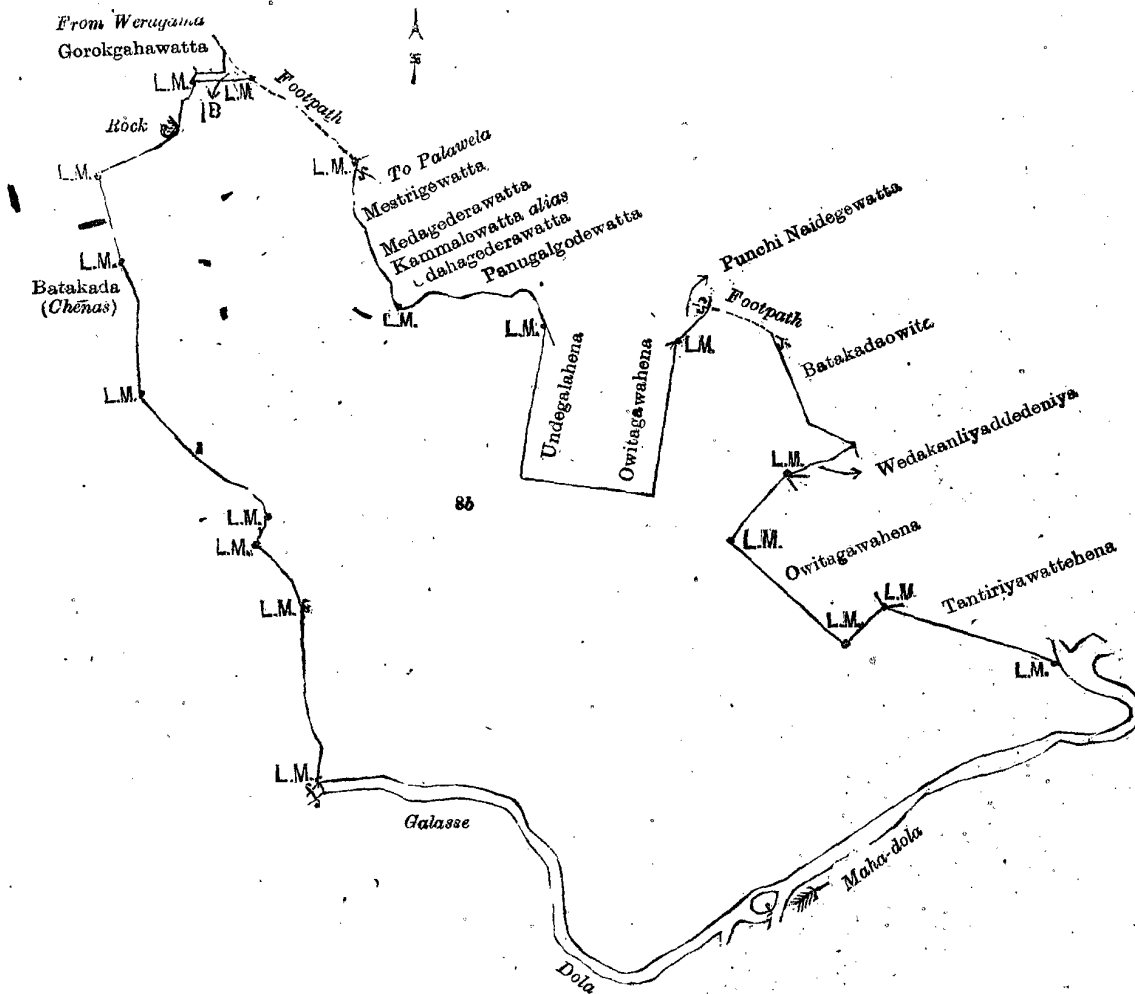
Situation : Batakada village in Nawadun korale of Ratnapura District.

Lot.	Name of Land.	Extent, A. R. P.
1b	Gorokgahawatta, Galpallehenawatta	0 0 16
8b	Hadiliyanddehena, Dolagawahena, Undigalahena, Hompalawalwattehena, Owitagawahena, and Tantiriyahena	71 2 21
		71 2 37

and bounded as follows : on the north by the footpath from Weragama to Palawela, Mestrigewatta claimed by Narahinge Mohottihamy and others, Medagedarawatta claimed by Wahumpurage Nuisa and others, Kammalewatta *alias* Udahagederawatta claimed by Batakada Acharige Dingiri Naide and others, Panugalgodewatta claimed by Charles Fredrick Dharmaratne and others, Panugalgodewatta claimed by Charles Fredrick Dharmaratne and others, Undegalahena sold under the Waste Lands Ordinances to Batakada Acharige Samel Naide, Owitagawahena sold under the Waste Lands Ordinances to ditto, Punchinaidewatta claimed by B. A. Samel Naide and others, a footpath; on the east by Batakadaowita claimed by Charles Fredrick Dharmaratne and others, Wedakanliyaddedeniya sold under the Waste Lands Ordinances to Brakmachari Mudiyansele Kiri Bandara, Owitagawahena sold under the Waste Lands Ordinances to Rajapaksa Mudiyansele Mudiyanse, Tantiriyawattehena claimed by Rajapaksa Mudiyansele Mudiyanse and Charles Fredrick Dharmaratne, the Maha-dola; on the south by the Maha-dola, the Galasse-dola; on the west by Batakada (chenas) admitted private property of Mr. C. Henry and another, Gorokgahawatta claimed by Nagallage Dingiri Mahatmaya and others.

H. C. TOLLER,
Special Officer.

May 10, 1912.



Surveyor-General's Office,
Colombo, December 14, 1911.

Scale of 8 Chains to an Inch.

A. H. G. DAWSON,
for Surveyor-General.
D 11

Ratnapura S. O. No. 80.

Order under Section 4, Sub-section (1), of "The Waste Lands Ordinances of 1897, 1899, 1900, and 1903."

In the matter of the land commonly called or known as Wedakanliyaddedeniya, situate in the village of Batakada, in the Nawadun korale of the Ratnapura District, in the Province of Sabaragamuwa, and of "The Waste Lands Ordinances of 1897, 1899, 1900, and 1903."

WHEREAS in pursuance of section 1 of the said Ordinances it was duly declared and notified on September 3, 1909, that if no claim to the land commonly called or known as Wedakanliyaddedeniya, situate in the village of Batakada, in the Nawadun korale of the Ratnapura District, in the Province of Sabaragamuwa, containing in extent 1 rood and 15 perches, and shown as lot 6a in preliminary plan 69, and in the annexed diagram, was made to Harry Chambers Toller, Special Officer appointed under section 28 of the said Ordinances, within the period of three months from the date specified in the said notice, such land would be declared the property of the Crown, and dealt with on account of the Crown (*vide* Notice No. 3,559):

And whereas (1) Rabodage Appuhamy of Weragama, (2) Brakmachari Mudiyansele Kiri Bandara of Niriella, (3) Iddangodage Ranhamy of Ratnapura, (4) Batakada Achcharige Samel Naide of Batakada, and (5) Charles Frederick Dharmaratne of Ratnapura made claim thereto, and Howard Orme Fox, Special Officer appointed under section 28 of the said Ordinances, made inquiry into such claim, and whereas (1) Rabodage Appuhamy of Weragama, (2) Brakmachari Mudiyansele Kiri Bandara of Niriella, (4) Batakada Achcharige Samel Naide of Batakada, and (5) Charles Frederick Dharmaratne of Ratnapura have withdrawn their claims to the said land, and whereas the said 3rd claimant Iddangodage Ranhamy of Ratnapura and the said Special Officer, Howard Orme Fox, with the consent of His Excellency the Governor, came to an agreement in writing dated August 30, 1910, concerning the said land, under section 4, sub-section (1), of the said Ordinances, whereby it was agreed that the said claimant should be declared the purchaser of the said land upon payment forthwith to the Settlement Officer of a sum of Two Rupees and Sixty-eight Cents (Rs. 2.68) only, as the purchase amount of the said land, and whereas the said amount has been duly paid by the said claimant, he is hereby, in pursuance of the agreement afore-mentioned, declared to be the purchaser of the said land, as more fully described herein below.

Description of the Land referred to.

The land commonly called or known as Wedakanliyaddedeniya, situated in the village of Batakada, in the Nawadun korale of the Ratnapura District, in the Province of Sabaragamuwa, containing in extent 1 rood and 15 perches, shown as lot 6a in preliminary plan 69, and in the annexed diagram, and bounded as follows: on the north by Wedakanliyaddedeniya sold under the Waste Lands Ordinances to Brakmachari Mudiyansele Kiri Bandara; on the east and south by Wedakanliyaddedeniya sold under the Waste Lands Ordinances to Rabodage Appuhamy; on the west by Owitagawahena sold under the Waste Lands Ordinances to Rajapaksa Mudiyansele Mudiyanse.

May 10, 1912.

H. C. TOLLER,
Special Officer.*Scale of 8 Chains to an Inch.*Surveyor-General's Office,
Colombo, December 14, 1911.A. H. G. DAWSON,
for Surveyor-General.Order under Section 2 of "The Waste Lands Ordinances of 1897, 1899, 1900, and 1903,"
declaring Lands to be Crown Property.

In the matter of the lands commonly called or known as Paluwatta, Paluwattehena, Kanattagedarawattehena, Lindagawadeniyahena, Meegabakandewattehena, &c., Potukolawilagoda, Pansalewatta, Kolemullehena, Gurubeulawattehena, and Kalukoladeniyekumbura, situate in the village of Siyambalagoda, in the Morawak korale of the Matara District, in the Southern Province, and of "The Waste Lands Ordinances of 1897, 1899, 1900, and 1903."

THE notice required by section 1 of "The Waste Lands Ordinances of 1897, 1899, 1900, and 1903," having been duly published in manner prescribed by that section in respect of the above-named lands (*vide* Notice No. 4,340), and no claim having been made to the said lands or to any interest therein within the period of three months from the date specified in the said notice, I, Arthur Charles Alnutt, Assistant Government Agent, Matara, under and by virtue of the powers vested in me in that behalf by section 2 of the said Ordinances, do hereby on April 20, 1912, order and declare that the said lands, as more fully described herein below, situate in the village of Siyambalagoda, in the Morawak korale of the Matara District, in the Southern Province, and shown as lots 14a, 14b, 111a, 111c, 136, 141a, 141b, 102g, 162y, and 189c in block survey preliminary plan 12, and in the annexed diagrams, and containing in extent 17 acres 3 roods and 18 perches, are the property of the Crown.


Description of the Lands referred to.

The following lots situated in the village of Siyambalagoda, in the Morawak korale of the Matara District, in the Southern Province, as described in the annexed diagrams:—

I.—Block survey preliminary plan 12. Field sheet O/14/39-47.
Situation: Siyambalagoda, village in Morawak korale of Matara District.

Lot.	Name of Land.	Extent, A. R. P.
14a	Paluwatta	0 0 32

and bounded as follows: on the north by Nilwala-ganga; on the east by Paluwattaliyadda claimed by P. Don Mathes and others; on the south and west by Paluwattehena belonging to Crown.



Surveyor-General's Office,
Colombo, July 15, 1911.

Scale of 8 Chains to an Inch.

A. H. G. DAWSON,
for Surveyor-General.

II.—Block survey preliminary plan 12. Field sheet O/14/39-47.
Situation : Siyambalagoda village in Morawak korale of Matara District.

Lot.	Name of Land.	Extent, A. R. P.
14b	Paluwattahena	0 0 9

and bounded as follows : on the north, east, south, and west by Paluwattahena belonging to Crown.



Surveyor-General's Office,
Colombo, July 15, 1911.

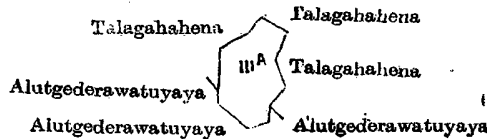
Scale of 8 Chains to an Inch.

A. H. G. DAWSON,
for Surveyor-General.

III.—Block survey preliminary plan 12. Field sheet O/14/40-48.
Situation : Siyambalagoda village in Morawak korale of Matara District.

Lot.	Name of Land.	Extent, A. R. P.
111a	Kanattegedarawattahena	1 0 2

and bounded as follows : on the north by Talagahahena claimed by Kankanage Heen Appu and others; on the east by Talagahahena claimed by Kankanage Heen Appu and others, and Alutgedarawatuyaya claimed by Don Salamon and others; on the south by Alutgedarawatuyaya claimed by Don Salamon and others; and on the west by Talagahahena claimed by Kankanage Heen Appu and others, and Alutgedarawatuyaya claimed by Don Salamon and others.



Surveyor-General's Office,
Colombo, July 15, 1911.

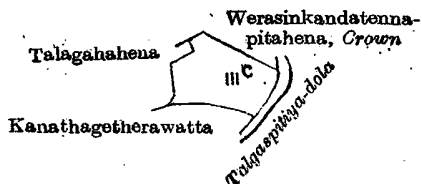
Scale of 8 Chains to an Inch.

A. H. G. DAWSON,
for Surveyor-General.

IV.—Block survey preliminary plan 12. Field sheet O/14/40-48.
Situation : Siyambalagoda village in Morawak korale of Matara District.

Lot.	Name of Land.	Extent, A. R. P.
111c	Lindagawadeniyahena	1 0 20

and bounded as follows : on the north by Wirasinkandatennapitahena, &c., claimed by the Crown; on the east by Talgaspitiyedola; on the south by Kanathagedarwatta claimed by Don Salamon and others; and on the west by Talgahahena claimed by Kankanage Heen Appu and others.



Surveyor-General's Office,
Colombo, July 15, 1911.

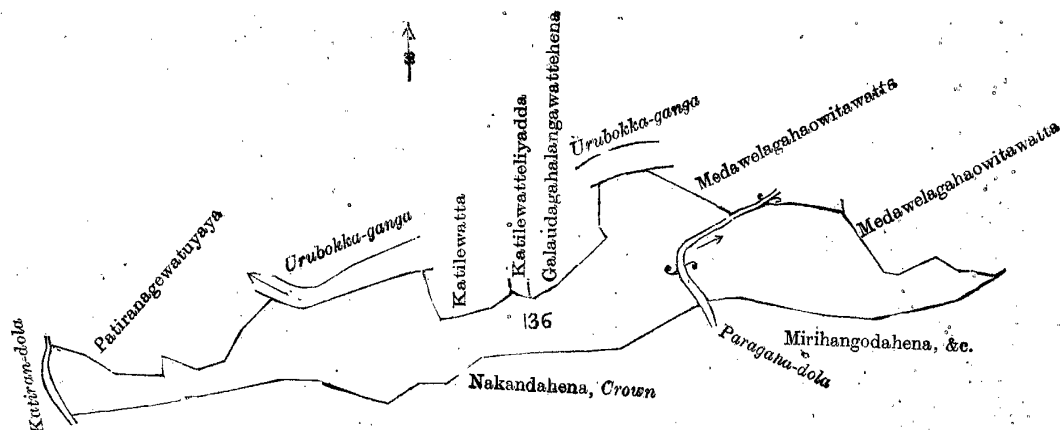
Scale of 8 Chains to an Inch.

A. H. G. DAWSON,
for Surveyor-General.

V.—Block survey preliminary plan 12. Field sheet O/15/49-57.
Situation : Siyambalagoda village in Morawak korale of Matara District.

Lot.	Name of Land.	Extent, A. R. P.
136	Meegahakandewattahena, &c.	14 0 10

and bounded as follows : on the north by Patiranage Watuyaya claimed by Karanachcharige Dingisa and others, Urubokkaganga, Katilewatta claimed by J. Don Janis, Katilewatteliyadda claimed by J. Don Janis, Galaudagahalangawattahena claimed by Don Salmon Wickremasinghe and others, Urubokkaganga, Medawelagahaowitawatta claimed by Don Salmon Wickremasinghe and others, Paragaha-dola and Medawelagahaowitawatta claimed by Don Salmon Wickremasinghe and others; on the east by Mirihangodahena claimed by the Crown; on the south by Nakandahena claimed by the Crown, Paragahadola and Mirihangodahena claimed by the Crown; and on the west by Katiran-dola.



Surveyor-General's Office,
Colombo, July 15, 1911.


Scale of 8 Chains to an Inch.

A. H. G. DAWSON,
for Surveyor-General.

VI.—Block survey preliminary plan 12. Field sheet O/15/33-41.
Situation: Siyambalagoda village in Morawak korale of Matara District.

Lot.	Name of Land.	Extent, A. R. P.
141a	Potukolawilegoda	0 1 5

and bounded as follows: on the north by Potukolawilegoda claimed by the Crown and T. P. 237,702; on the east by T. P. 237,702 and the footpath; on the south and west by Potukolawilegoda claimed by the Crown.



Surveyor-General's Office,
Colombo, July 15, 1911.

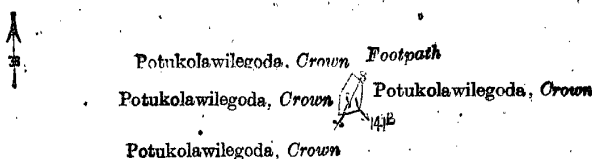
Scale of 8 Chains to an Inch.

A. H. G. DAWSON,
for Surveyor-General.

VII.—Block survey preliminary plan 12. Field sheet O/15/33-41.
Situation: Siyambalagoda village in Morawak korale of Matara District.

Lot.	Name of Land.	Extent, A. R. P.
141b	Paisalewatta	0 0 25

and bounded as follows: on the north, east, south, and west by Potukolawilegoda claimed by the Crown.



Surveyor-General's Office,
Colombo, July 15, 1911.

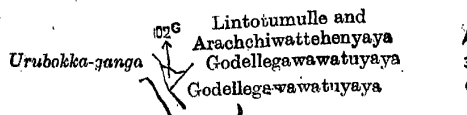
Scale of 8 Chains to an Inch.

A. H. G. DAWSON,
for Surveyor-General.

VIII.—Block survey preliminary plan 12. Field sheet O/14/40-48.
Situation: Siyambalagoda village in Morawak korale of Matara District.

Lot.	Name of Land.	Extent, A. R. P.
102g	Kolemullehena	0 0 10

and bounded as follows: on the north by Lintotumulla and Arachchiwattehenyaaya claimed by Kandambige Don Kottan and others; on the east by Godellagawawatuyaya claimed by Don Davith Abeywickrema, Vel-Vidane, and others; on the south by Godellegawawatuyaya claimed by Don Davith Abeywickrema, Vel-Vidane, and others, and Urubokka-ganga; on the west by Urubokka-ganga.



Surveyor-General's Office,
Colombo, July 15, 1911.

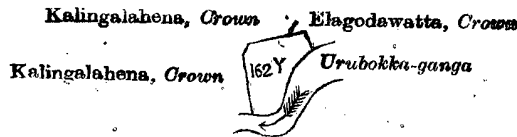
Scale of 8 Chains to an Inch.

A. H. G. DAWSON,
for Surveyor-General.

IX.—Block survey preliminary plan 12. Field sheet O/15/49-57.
Situation: Siyambalagoda village in Morawak korale of Matara District.

Lot.	Name of Land.	Extent, A. R. P.
162y	Gurubeulewattehena	0 2 19

and bounded as follows: on the north by Kalingalahena and Elagodawatta claimed by the Crown; on the east by Elagodawatta claimed by the Crown and Urubokka-ganga; on the south by Urubokka-ganga; on the west by Kalingalahena claimed by the Crown.



Surveyor-General's Office,
Colombo, July 15, 1911.

Scale of 8 Chains to an Inch.

A. H. G. DAWSON,
for Surveyor-General.

X.—Block survey preliminary plan 12. Field sheet O/15/34-42.
Situation: Siyambalagoda village in Morawak korale of Matara District.

Lot.	Name of Land.	Extent, A. R. P.
189c	Kalukoladeniyekumbura	0 1 6

and bounded as follows: on the north and east by Batatennehena claimed by Jayatunge Don Bastian; on the south by footpath and Polkandakumbura claimed by Dewamitra and others; on the west by Dodanwattewatuyaya claimed by Kandambige Don Lewis and others.

April 20, 1912.

A. C. ALLNUTT,
Assistant Government Agent.



Surveyor-General's Office,
Colombo, July 15, 1911.

Scale of 8 Chains to an Inch.

A. H. G. DAWSON,
for Surveyor-General.

**Order under Section 2 of "The Waste Lands Ordinances of 1897, 1899, 1900, and 1903,"
declaring Lands to be Crown Property.**

In the matter of the lands commonly called or known as Paragahahena, situate in the village of Ampanagala, in the Morawak korale of the Matara District, in the Southern Province, and of "The Waste Lands Ordinances of 1897, 1899, 1900, and 1903."

THE notice required by section 1 of "The Waste Lands Ordinances of 1897, 1899, 1900, and 1903," having been duly published in manner prescribed by that section in respect of the above-named lands (*vide* Notice No. 4,323), and no claim having been made to the said lands or to any interest therein within the period of three months from the date specified in the said notice, I, Arthur Charles Allnutt, Assistant Government Agent of the Matara District, under and by virtue of the powers vested in me in that behalf by section 2 of the said Ordinances, do hereby on March 29, 1912, order and declare that the said lands, as more fully described herein below, situate in the village of Ampanagala, in the Morawak korale of the Matara District, in the Southern Province, and shown as lots 2a, 2g, and 2m in block survey preliminary plan 38 and in the annexed diagrams, and containing in extent 3 acres 2 roods and 26 perches, are the property of the Crown.

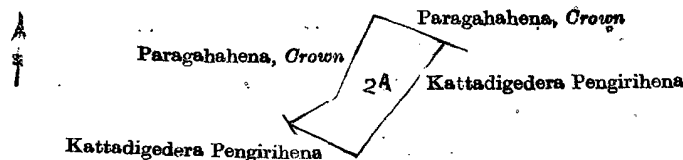
Description of the Lands referred to.

The following lots situated in the village of Ampanagala, in the Morawak korale of the Matara District, in the Southern Province, as described in the annexed diagrams:—

I.—Block survey preliminary plan 38. Field sheet O/15/34-42.
Situation: Ampanagala village in Morawak korale of Matara District.

Lot.	Name of Land.	Extent, A. R. P.
2a	Paragahahena	1 2 17

and bounded as follows: on the north by Paragahahena belonging to Crown; on the east and south by Kattadigedera Pengirihena claimed by H. Jandiris, Liyanage Appu, and others; on the west by Paragahahena belonging to Crown.



Surveyor-General's Office,
Colombo, August 11, 1911.

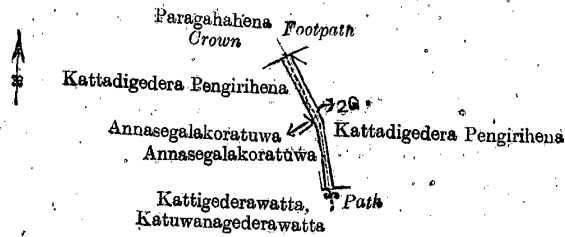
Scale of 8 Chains to an Inch.

A. H. G. DAWSON,
for Surveyor-General.

II.—Block survey preliminary plan 38. Field sheet O/15/34-42.
Situation: Ampanagala village in Morawak korale of Matara District.

Lot.	Name of Land.	Extent, A. R. P.
2g	Paragahahena	0 0 28

and bounded as follows : on the north by Paragahahena belonging to Crown ; on the east by Kattadigedera Pengirihena claimed by H. Jandiris, Liyanage Appu, and others ; on the south by Kattadigedarawatta, Katuwanagedarawatta claimed by H. Jandiris, Liyanage Appu, and others ; on the west by Annasegalakoratuwa claimed by Jayasinkandage Ranhami and Kattadigedera Pengirihena claimed by H. Jandiris, Liyanage Appu, and others.



Surveyor-General's Office,
Colombo, August 11, 1911.

Scale of 8 Chains to an Inch.

A. H. G. DAWSON,
for Surveyor-General.

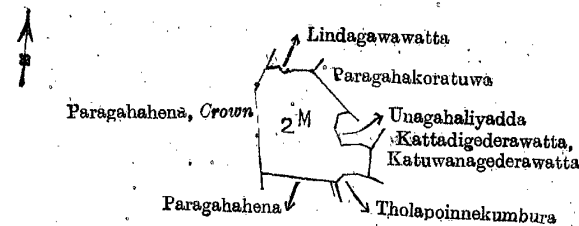
III.—Block survey preliminary plan 38. Field sheet O/15/34-42.
Situation : Ampanagala village in Morawak korale of Matara District.

Lot.	Name of Land.	Extent, A. R. P.
2m	Paragahahena	1 3 21

and bounded as follows : on the north by Lindagawawatta claimed by Egodahehewage Davith and Egodahehewage Andiris ; on the east by Paragahakoratuwa claimed by Liyanage Appu and others, Unagahaliyadda claimed by Liyanage Appu and Kattadigederawatta, Katuwanagedarawatta claimed by H. Jandiris, Liyanage Appu, and others ; on the south by Paragahahena claimed by Liyanage Appuhami and others and Tolapoinnekumbura claimed by Don Andiris and others ; on the west by Paragahahena belonging to Crown.

March 29, 1912.

A. C. ALLNUTT,
Assistant Government Agent.



Scale of 8 Chains to an Inch.

Surveyor-General's Office,
Colombo, August 11, 1911.

A. H. G. DAWSON,
for Surveyor-General.

Order under Section 2 of "The Waste Lands Ordinances of 1897, 1899, 1900, and 1903," declaring Lands to be Crown Property.

In the matter of the lands commonly called or known as Kirindadeniyahena and Hattotaokanda, situate in the village of Bengamuwa, in the Morawak korale of the Matara District, in the Southern Province, and of "The Waste Lands Ordinances of 1897, 1899, 1900, and 1903."

THE notice required by section 1 of "The Waste Lands Ordinances of 1897, 1899, 1900, and 1903," having been duly published in manner prescribed by that section in respect of the above-named lands (*vide* Notice No. 4,356), and no claim having been made to the said lands or to any interest therein within the period of three months from the date specified in the said notice, I, Arthur Charles Allnutt, Assistant Government Agent, Matara, under and by virtue of the powers vested in me in that behalf by section 2 of the said Ordinances, do hereby on May 22, 1912, order and declare that the said lands, as more fully described herein below, situate in the village of Bengamuwa, in the Morawak korale of the Matara District, in the Southern Province, and shown as lots 218a, 218b, and 162 in block survey preliminary plan 18, and in the annexed diagrams, and containing in extent 3 roods and 35 perches, are the property of the Crown.

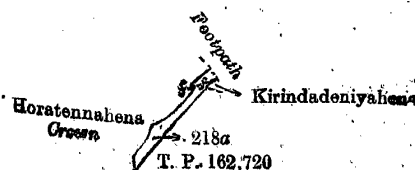
Description of the Lands referred to.

The following lots situated in the village of Bengamuwa, in the Morawak korale of the Matara District, in the Southern Province, as described in the annexed diagrams :—

I.—Block survey preliminary plan 18. Field sheet O/15/4-12.
Situation : Bengamuwa village in Morawak korale of Matara District.

Lot.	Name of Land.	Extent, A. R. P.
218a	Kirindadeniyahena	0 0 38

and bounded as follows : on the north by Horatennehena declared to be Crown property under the Waste Lands Ordinances and a footpath ; on the east by Kirindadeniyahena claimed by Perumanagewattuhamy and T. P. 162,720 ; on the south by Horatennehena declared to be Crown property under the Waste Lands Ordinances ; and on the west by Horatennehena declared to be Crown property under the Waste Lands Ordinances.



Surveyor-General's Office,
Colombo, December 3, 1910

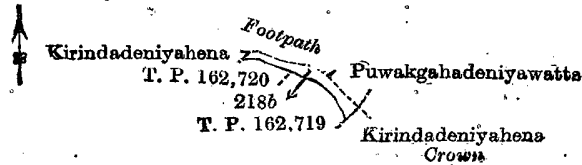
Scale of 8 Chains to an Inch.

A. H. G. DAWSON,
for Surveyor-General.

II.—Block survey preliminary plan 18. Field sheet O/15/4-12.
Situation : Bengamuwa village in Morawak korale of Matara District.

Lot.	Name of Land,	Extent, A. R. P.
218b	Kirindadeniyahena	0 1 5

and bounded as follows : on the north by footpath and Puwakgahadeniyawatta claimed by K. Appu and others ; on the east by Kirindadeniyahena declared to be Crown property under the Waste Lands Ordinances ; on the south by T. Ps. 162,720 and 162,719 ; and on the west by Kirindadeniyahena claimed by Perumanage Wattuhami.



Surveyor-General's Office,
Colombo, December 3, 1910.

Scale of 8 Chains to an Inch.

A. H. G. DAWSON,
for Surveyor-General.

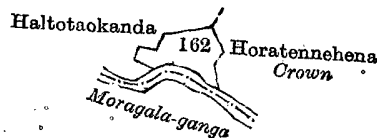
III.—Block survey preliminary plan 18. Field sheets O/15/3-11 and O/15/4-12.
Situation : Bengamuwa village in Morawak korale of Matara District.

Lot.	Name of Land.	Extent, A. R. P.
162	Hattotaokanda	0 1 32

and bounded as follows : on the north by Hattotaokanda claimed by K. Punchi Appu and others ; on the east by Horatennehena declared to be Crown property under the Waste Lands Ordinances ; on the south by Moragala-ganga ; and on the west by Hattotaokanda claimed by K. Punchappu and others.

May 22, 1912.

A. C. ALLNUTT,
Assistant Government Agent.



Surveyor-General's Office,
Colombo, December 2, 1910.

Scale of 8 Chains to an Inch.

A. H. G. DAWSON,
for Surveyor-General.

Order under Section 2 of "The Waste Lands Ordinances of 1897, 1899, 1900, and 1903,"
declaring Land to be Crown Property.

In the matter of the land commonly called or known as Tennehenedeniya, situate in the village of Ginneliya, in the Morawak korale of the Matara District, in the Southern Province, and of "The Waste Lands Ordinances of 1897, 1899, 1900, and 1903."

THE notice required by section 1 of "The Waste Lands Ordinances of 1897, 1899, 1900, and 1903," having been duly published in manner prescribed by that section in respect of the above-named land (*vide* Notice No. 4,359), and no claim having been made to the said land or to any interest therein within the period of three months from the date specified in the said notice, I, Arthur Charles Allnutt, Assistant Government Agent of the Matara District of the Southern Province, under and by virtue of the powers vested in me in that behalf by section 2 of the said Ordinances, do hereby on May 30, 1912, order and declare that the said land, as more fully described herein below, situate in the village of Ginneliya, in the Morawak korale of the Matara District, in the Southern Province, and shown as lot 219 in block survey preliminary plan 22 and in the annexed diagram, and containing in extent 16 perches, is the property of the Crown.

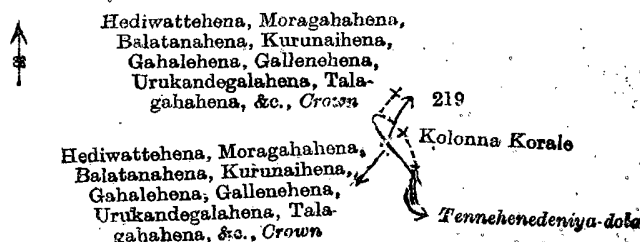
Description of the Land referred to.

The land commonly called or known as Tennehenedeniya, situated in the village of Ginneliya, in the Morawak korale of the Matara District of the Southern Province, containing in extent 16 perches, shown as lot 219 in block survey preliminary plan 22 and in the annexed diagram, and bounded as follows : on the north by Hediwattchena, Moragahahena, Balatanahena, Kurunaihena, Gahalehena, Gallenehena, Urukandegalahena, and Talagahahena claimed by the Crown ; on the east by Kolonna korale ; on the south by Tennehenedeniya-dola ; on the west by Hediwattchena, Moragahahena, Balatanahena, Kurunaihena, Gahalehena, Gallenehena, Urukandegalahena, and Talagahahena claimed by the Crown.

May 30, 1912.

Field sheet O/10/55-63.

A. C. ALLNUTT,
Assistant Government Agent.



Surveyor-General's Office,
Colombo, May 18, 1911.

Scale of 8 Chains to an Inch.

A. H. G. DAWSON,
for Surveyor-General.