



Ceylon Government Gazette

Published by Authority.

No. 6,511 — FRIDAY, JULY 5, 1912.

PART I.—General: Minutes, Proclamations, Appointments,
and General Government Notifications.

PART II.—Legal and Judicial.

PART III.—Provincial Administration.

PART IV.—Land Settlement.

PART V.—Mercantile, Marine, Municipal, Local, &c.

Separate paging is given to each Part in order that it may be filed separately.

Part IV.—Land Settlement.

	PAGE	PAGE
Preliminary Notices	—	643
	Final Orders	

FINAL ORDERS.

Kurunegala S. O. No. 462.

Order under Section 4, Sub-section (1), of "The Waste Lands Ordinances of 1897, 1899, 1900, and 1903,"
declaring Lands to be Crown Property.

In the matter of the lands commonly called or known as Sinhalakallanchiyamukalana, Sinhalakallanchiyawewa, Madugaha-ela (stream), situate in the village of Sinhalakallanchiya, in the Magul Medagandahe Korale West of the Wannu hatpattu of the Kurunegala District, in the North-Western Province, and of "The Waste Lands Ordinances of 1897, 1899, 1900, and 1903."

WHEREAS in pursuance of section 1 of the said Ordinances it was duly notified on September 8, 1911, that if no claim to the lands commonly called or known as Sinhalakallanchiyamukalana, Sinhalakallanchiyawewa, Madugaha-ela (stream), situate in the village of Sinhalakallanchiya, in the Magul Medagandahe Korale West of the Wannu hatpattu of the Kurunegala District, in the North-Western Province, containing in extent 145 acres and 17 perches, and shown as lots 392, 393, 394, and 395 in preliminary plan 3,931, and in the annexed diagram, was made to Norman Albert Hampton, Special Officer appointed under section 28 of the said Ordinances, within the period of three months from the date specified in such notice, such lands would be declared the property of the Crown, and dealt with on account of the Crown (*vide* Notice No. 4,208):

And whereas Mahawitanage Gabriel Perera Appuhamy of Kokkawila made claim thereto, and whereas the said claimant has withdrawn his claim to the said lands, I, Norman Albert Hampton, Special Officer appointed under section 28 of the said Ordinances, under and by virtue of the powers vested in me in that behalf by section 4 of the said Ordinances, do hereby, on May 7, 1912, order and declare, under section 4, sub-section (1) of the said Ordinances, that the said lands, as more fully described herein below, are the property of the Crown.

Description of the Lands referred to.

The following lots situated in the village of Sinhalakallanchiya, in the Magul Medagandahe Korale West of the Wannu hatpattu of the Kurunegala District, in the North-Western Province, as described in the annexed diagram:—

Preliminary plan 3,931.

Situation: Sinhalakallanchiya village in Magul Medagandahe Korale West of Wannu hatpattu of Kurunegala District.

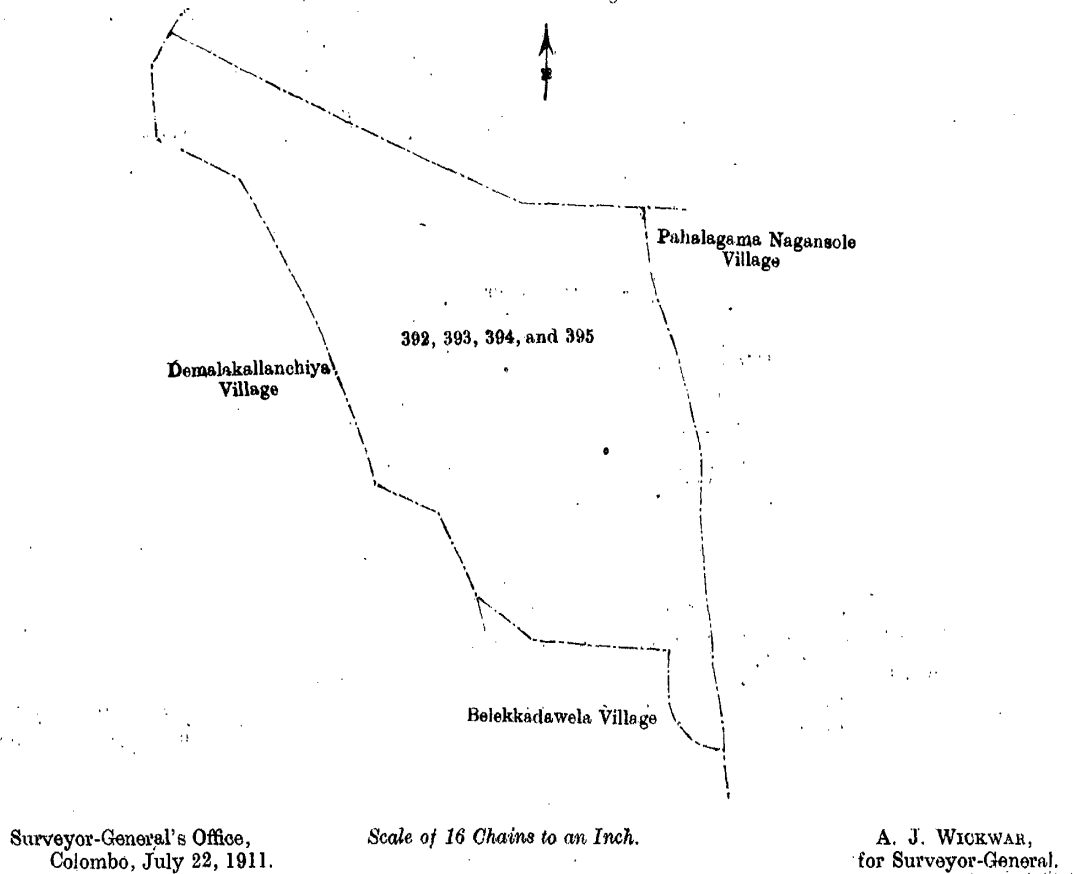
Lot.	Name of Land.	Extent, A. R. P.
392	Sinhalakallanchiyamukalana	139 1 25
393	Sinhalakallanchiyawewa	3 3 31
394	Madugaha-ela (stream)	0 1 35
395	Do.	1 1 6

145 0 17

and bounded as follows: on the north by the village limit of Pahalagama; on the east by the village limit of Nagansole; on the south by the village limit of Belekadawela; on the west by the village limit of Demalakallanchiya.

May 7, 1912.

N. A. HAMPTON,
Special Officer.



Kurunegala S. O. No. 463.

**Order under Section 4, Sub-section (1), of "The Waste Lands Ordinances of 1897, 1899, 1900, and 1903,"
declaring Lands to be Crown Property.**

In the matter of the lands commonly called or known as Nagansolemukalana, Mawatagamapara (Gansabhawa road), Madugaha-ela (stream), situate in the village of Nagansole, in the Magul Medagandahe Korale West of the Wannu hatpattu of the Kurunegala District, in the North-Western Province, and of "The Waste Lands Ordinances of 1897, 1899, 1900, and 1903."

WHEREAS in pursuance of section 1 of the said Ordinances it was duly notified on September 8, 1911, that if no claim to the lands commonly called or known as Nagansolemukalana, Mawatagamapara (Gansabhawa road), Madugaha-ela (stream), situate in the village of Nagansole, in the Magul Medagandahe Korale West of the Wannu hatpattu of the Kurunegala District, in the North-Western Province; containing in extent 162 acres and 9 perches, and shown as lots 396, 397, and 398 in preliminary plan 3,931, as described in the annexed diagram, was made to Norman Albert Hampton, Special Officer appointed under section 28 of the said Ordinances, within the period of three months from the date specified in such notice, such lands would be declared the property of the Crown, and dealt with on account of the Crown (*vide* Notice No. 4,210):

And whereas Mahawitanage Gabriel Perera Appuhamy of Kokkawila made claim thereto, and whereas the said claimant has withdrawn his claim to the said lands, I, Norman Albert Hampton, Special Officer appointed under section 28 of the said Ordinances, under and by virtue of the powers vested in me in that behalf by section 4 of the said Ordinances, do hereby, on May 7, 1912, order and declare, under section 4, sub-section (1), of the said Ordinances, that the said lands, as more fully described herein below, are the property of the Crown.

Description of the Lands referred to.

The following lots situated in the village of Nagansole, in the Magul Medagandahe Korale West of the Wannu hatpattu of the Kurunegala District, in the North-Western Province, as described in the annexed diagram:—

Preliminary plan 3,931.

Situation: Nagansole village in Magul Medagandahe Korale West of Wannu hatpattu of Kurunegala District.

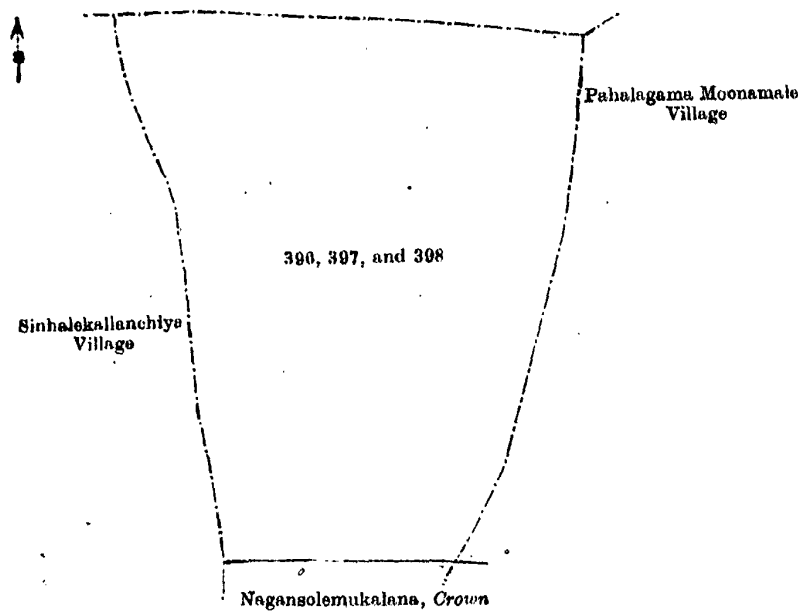
Lot:	Name of Land.	Extent	A.	R.	P.
396	.. Nagansolemukalana	159	1	14
397	.. Mawatagamapara (Gansabhawa road)	2	1	17
398	.. Madugaha-ela (stream)	0	1	18

162 0 9

and bounded as follows: on the north by the village limit of Pahalagama; on the east by the village limit of Moonamale; on the south by Nagansolemukalana claimed by the Crown; on the west by the village limit of Sinhalakallanchiya.

May 7, 1912.

N. A. HAMPTON,
Special Officer.



Surveyor-General's Office,
Colombo, July 22, 1911.

Scale of 16 Chains to an Inch.

A. J. WICKWAR,
for Surveyor-General.

**Order under Section 4, Sub-section (1), of "The Waste Lands Ordinances of 1897, 1999, 1900, and 1903,"
admitting Land to be Private Property.**

In the matter of the land commonly called or known as Werawehena, situate in the village of Puhulpola, in the Dambawinipalata korale of the Udukinda division, in the Province of Uva, and of "The Waste Lands Ordinances of 1897, 1899, 1900, and 1903."

WHEREAS in pursuance of section 1 of the said Ordinances it was duly notified on December 29, 1911, that if no claim to the land commonly called or known as Werawehena, situate in the village of Puhulpola, in the Dambawinipalata korale of the Udukinda division, in the Province of Uva, containing in extent 3 roods and 20 perches, and shown as lot 18 in block survey preliminary plan 52 and in the annexed diagram was made to the Government Agent of the Province of Uva, within the period of three months from the date specified in such notice, such land would be declared the property of the Crown and dealt with on account of the Crown (*vide* Notice No. 4,327):

And whereas Tennakoon Mudiyanseleage Hudu Appu of Dikkapitiya made claim thereto, and I, Charles Russell Cumberland, Government Agent of the Province of Uva, made due inquiry into such claim, I do hereby admit the claim of the said claimant to the said land, as more fully described herein below, under section 4, sub-section (1), of the said Ordinances.

Description of the Land referred to.

The following lot situated in the village of Puhulpola, in the Dambawinipalata korale of the Udukinda division, in the Province of Uva, as described in the annexed diagram:—

Block survey preliminary plan 52. Field sheet M/12/17-25.

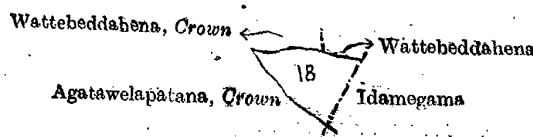
Situation: Puhulpola village in Dambawinipalata korale of Badulla District.

Lot.	Name of Land.	Extent, A. R. P.
18	Werawehena	0 3 20

and bounded as follows: on the north by Wattebeddahena belonging to Crown, Wattebeddahena claimed by Panditagedara Babeappu of Idamegama; on the east by the village limit of Idamegama village; and on the south and west by Agatawelapatana belonging to the Crown.

Badulla Kachcheri,
May 12, 1912.

C. R. CUMBERLAND,
Government Agent.



Surveyor-General's Office,
Colombo, January 13, 1911.

Scale of 8 Chains to an Inch.

A. H. G. DAWSON,
for Surveyor-General.

**Order under Section 2 of "The Waste Lands Ordinances of 1897, 1899, 1900, and 1903,"
declaring Land to be Crown Property.**

In the matter of the land commonly called or known as Wandabedda, situate in the village of Puhulpola, in the Dambawinipalata korale of the Udukinda division, in the Province of Uva, and of "The Waste Lands Ordinances of 1897, 1899, 1900, and 1903."

THE notice required by section 1 of "The Waste Lands Ordinances of 1897, 1899, 1900, and 1903," having been duly published in manner prescribed by that section in respect of the above-named land (*vide* Notice No. 4,327) and no claim having been made to the said land or to any interest therein within the period of three months from the date specified in the said notice, I, Charles Russell Cumberland, Government Agent of the Province of Uva, under and by virtue of the powers vested in me in that behalf by section 2 of the said Ordinances, do hereby, on May 12, 1912, order and declare that the said land, as more fully described herein below, situate in the village of Puhulpola, in the Dambawinipalata korale of the Udukinda division, in the Province of Uva, and shown as lot 19 in block survey preliminary plan 52 and in the annexed diagram, and containing in extent 5 acres 1 rood and 9 perches, is the property of the Crown.

Description of the Land referred to.

The following lot situated in the village of Puhulpola, in the Dambawinipalata korale of the Udukinda division, in the Province of Uva, as described in the annexed diagram:—

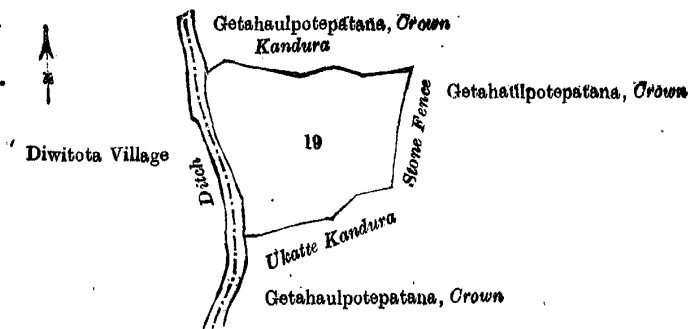
Block survey preliminary plan 52. Field sheet M/12/17-25.
Situation: Puhulpola village in Dambawinipalata korale of Badulla District.

Lot.	Name of Land.	Extent, A. R. P.
19	Wandabedda	5 1 9

and bounded as follows: on the north by Getahaulpotepatana belonging to Crown and kandura; on the east by Getahaulpotepatana belonging to Crown and stone fence; on the south by Getahaulpotepatana belonging to Crown and Ukatekandura; and on the west by Diwitota village and ditch.

May 12, 1912.

C. R. CUMBERLAND,
Government Agent.



Scale of 8 Chains to an Inch.

Surveyor-General's Office,
Colombo, November 13, 1911.

A. H. G. DAWSON,
for Surveyor-General.

**Order under Section 2 of "The Waste Lands Ordinances of 1897, 1899, 1900, and 1903,"
declaring Lands to be Crown Property.**

In the matter of the lands commonly called or known as Maligatennehena and Medakoratuwa, situate in the village of Dampahala, in the Morawak korale of the Matara District, in the Southern Province, and of "The Waste Lands Ordinances of 1897, 1899, 1900, and 1903."

THE notice required by section 1 of "The Waste Lands Ordinances of 1897, 1899, 1900, and 1903," having been duly published in manner prescribed by that section in respect of the above-named lands (*vide* Notice No. 4,355), and no claim having been made to the said lands or to any interest therein within the period of three months from the date specified in the said notice, I, Arthur Charles Allnutt, Assistant Government Agent, Matara, under and by virtue of the powers vested in me in that behalf by section 2 of the said Ordinances, do hereby on May 22, 1912, order and declare that the said lands, as more fully described herein below, situate in the village of Dampahala, in the Morawak korale of the Matara District, in the Southern Province, and shown as lots 98a5 and 98a7 in block survey preliminary plan 20, and in the annexed diagrams, and containing in extent 10 acres and 16 perches, are the property of the Crown.

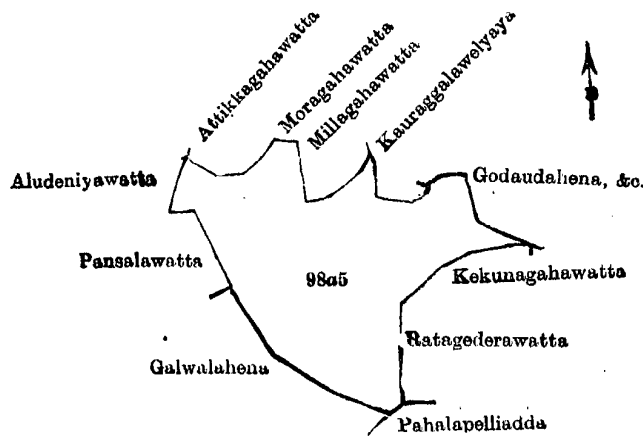
Description of the Lands referred to.

The following lots situated in the village of Dampahala, in the Morawak korale of the Matara District, in the Southern Province, as described in the annexed tracings:—

I.—Block survey preliminary plan 20. Field sheet O/15/5-13.
Situation: Dampahala village in Morawak korale of Matara District.

Lot.	Name of Land.	Extent, A. R. P.
98a5	Maligatennehena	8 1 17

and bounded as follows: on the north by Attikkagahawatta claimed by Jalat Patiranage Don Mathes and others, Maragahawatta claimed by Geeganage Andris, Millagahawatta claimed by Geeganage Tina and others and Kauraggalawelyaya claimed by D. A. M. Gunawardana, Vidane Arachchi, and others; on the east by Godaudahena, &c., claimed by V. Davith and others, Kekunagahawatta claimed by Diddeniyage Dingi Appu and others, and Ratagedarawatta claimed by Jalat Patiranage Don Mathes and others; on the south by Galwalahena claimed by Geegana Kankanan Loku Liyanage Don Lewis and Pahalapellyyadda claimed by D. Dingi Appu and others; on the west by Aludeniyawatta claimed by Jalat Patiranage Don Mathes, Pansalawatta claimed by Geegana Kankanan Loku Liyanage Seadoris, and Galwalahena claimed by Geegana Kankanan Loku Liyanage Don Lewis.



Surveyor-General's Office,
Colombo, April 19, 1911.

Scale of 8 Chains to an Inch.

A. H. G. DAWSON,
for Surveyor-General.

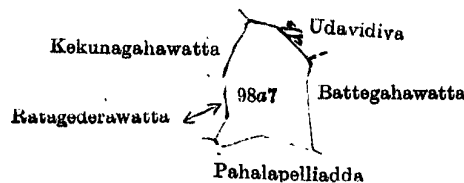
II.—Block survey preliminary plan 20. Field sheet O/15/5-13.
Situation : Dampahala village in Morawak korale of Matara District.

Lot.	Name of Land.	Extent, A. R. P.
98a7	Medakoratuwa	1 2 39

and bounded as follows : on the north by Udavidiya claimed by H. V. Don Andris and others ; on the east by Udavidiya claimed by H. V. Don Andris and others and Batteghawatta claimed by Diddeniyage Dingi Appu and others ; on the south by Pahalapelliadda claimed by D. Dingi Appu and others ; on the west by Kekunagahawatta claimed by Diddeniyage Dingi Appu and others and Ratagederawatta claimed by Jalat Patiranage Don Mathes and others.

May 22, 1912.

A. C. ALLNUTT,
Assistant Government Agent.



Surveyor-General's Office,
Colombo, April 19, 1911.

Scale of 8 Chains to an Inch.

A. H. G. DAWSON,
for Surveyor-General.

**Order under Section 2 of "The Waste Lands Ordinances of 1897, 1899, 1900, and 1903,"
declaring Lands to be Crown Property.**

In the matter of the lands commonly called or known as Paragahawatta and Egodapellawatta, situate in the village of Paragala, in the Morawak korale of the Matara District, in the Southern Province, and of "The Waste Lands Ordinances of 1897, 1899, 1900, and 1903."

THE notice required by section 1 of "The Waste Lands Ordinances of 1897, 1899, 1900, and 1903," having been duly published in manner prescribed by that section in respect of the above-named lands (*vide* Notice No. 4,360), and no claim having been made to the said lands or to any interest therein within the period of three months from the date specified in the said notice, I, Arthur Charles Allnutt, Assistant Government Agent of the Matara District of the Southern Province, under and by virtue of the powers vested in me in that behalf by section 2 of the said Ordinances, do hereby on May 31, 1912, order and declare that the said lands, as more fully described herein below, situate in the village of Paragala, in the Morawak korale of the Matara District, in the Southern Province, and shown as lots 54b and 54f in block survey preliminary plan 16½ and in the annexed diagrams, and containing in extent 1 acre 1 rood and 9 perches, are the property of the Crown.

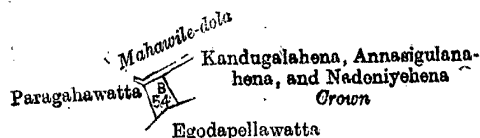
Description of the Lands referred to.

The following lots situated in the village of Paragala, in the Morawak korale of the Matara District, in the Southern Province, as described in the annexed diagrams :—

I.—Block survey preliminary plan 16½. Field sheet O/15/17-25.
Situation : Paragala village in Morawak korale of Matara District.

Lot.	Name of Land.	Extent, A. R. P.
54b	Paragahawatta	0 0 27

and bounded as follows : on the north by Mahawila-dola ; on the east by Kandugalahena, Annasigulanahena, and Nadeniyehena belonging to the Crown ; on the south by Egodapellawatta claimed by Wannige Don Denis and others ; on the west by Paragahawatta claimed by Angiliyage Dingi Appu and others.



Scale of 8 Chains to an Inch.

Surveyor-General's Office,
Colombo, April 6, 1911.

A. H. G. DAWSON,
for Surveyor-General.

II.—Block survey preliminary plan 16½. Field sheet O/15/17-25.
Situation: Paragala village in Morawak korale of Matara District.

Lot.	Name of Land.	Extent, A. R. P.
54f	Egodapellawatta	1 0 22

and bounded as follows: on the north by Paragahawattakumbura and Paragahawatta claimed by Angiliyage Dingi Appu and others, Paragahawatta claimed by Wannige Don Denis, Kandugalahena, Annasigulana-hena, and Nadeniyehena belonging to Crown; on the east by Kandugalahena, Annasigulana-hena, and Nadeniyehena belonging to Crown; on the south by Egodapellawatta and Pitawilakumbura claimed by Wannige Don Denis and others; on the west by Egodawatta (T. P. 275,534) claimed by Wannige Don Denis and others, and Mahawila-dola.

May 31, 1912.

A. C. ALLNUTT,
Assistant Government Agent.



Scale of 8 Chains to an Inch.

Surveyor-General's Office,
Colombo, April 6, 1911.

A. H. G. DAWSON,
for Surveyor-General.

Galle S. O. No. 238.

Order under Section 4, Sub-section (1), of "The Waste Lands Ordinances of 1897, 1899, 1900, and 1903,"
declaring Lands to be Crown Property.

In the matter of the lands commonly called or known as Heengalagodadeniya, Ampagodadeniya, situate in the village of Hiniduma, in the Hinidum pattu of the Galle District, in the Southern Province, and of "The Waste Lands Ordinances of 1897, 1899, 1900, and 1903."

WHEREAS in pursuance of section 1 of the said Ordinances it was duly-notified on October 15, 1909, that if no claim to the lands commonly called or known as Heengalagodadeniya, Ampagodadeniya, situate in the village of Hiniduma in the Hinidum pattu of the Galle District, in the Southern Province, containing in extent 2 acres 2 roods and 36 perches and shown as lots 96 and 318 in preliminary plan 484, as described in the annexed diagrams, was made to John Still, Special Officer appointed under section 28 of the said Ordinances, within the period of three months from the date specified in such notice, such lands would be declared the property of the Crown, and dealt with on account of the Crown (*vide* Notice No. 3,599):

And whereas (1) William de Silva Wickramanayake Karunaratna, (2) Abraham de Silva Wickramanayake Karunaratna, (3) Charles Edward Wickramanayake Karunaratna (4) Fredrick Henry Wickramanayake Karunaratna, (5) Dionisius de Silva Madanayaka made claim thereto, and whereas the said claimants have withdrawn their claims to the said lands, I, Harry Chambers Toller, Special Officer appointed under section 28 of the said Ordinances, under and by virtue of the powers vested in me in that behalf by section 4 of the said Ordinances, do hereby, on May 11, 1912, order and declare under section 4, sub-section (1) of the said Ordinances, that the said lands, as more fully described herein below, are the property of the Crown.

Description of the Lands referred to.

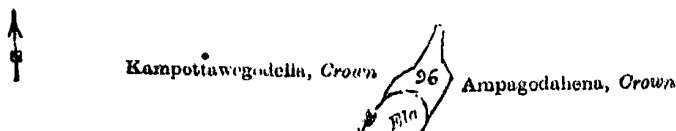
The following lots situated in the village of Hiniduma, in the Hinidum pattu of the Galle District, in the Southern Province, as described in the annexed diagrams:—

I.—Preliminary plan 484.

Situation: Hiniduma village in Hinidum pattu of Galle District.

Lot.	Name of Land.	Extent, A. R. P.
96	Heengalagodadeniya	0 1 38

and bounded as follows: on the north and east by Ambagodahena declared to be the property of the Crown under the Waste Lands Ordinances; on the south by an ela; on the west by Kampottawegodella declared to be the property of the Crown under the Waste Lands Ordinances.



Surveyor-General's Office,
Colombo, January 17, 1912.

Scale of 8 Chains to an Inch.

A. H. G. DAWSON,
for Surveyor-General.

11.—Preliminary plan 484.

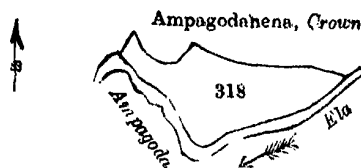
Situation : Hiniduma village in Hinidum pattu of Galle District.

Lot.	Name of Land.	Extent, A. R. P.
318	Ampagodadeniya	2 0 38

and bounded as follows : on the north by Ampagodahenu declared to be the property of the Crown under the Waste Lands Ordinances ; on the east and south by Ampagoda-ela ; on the west by Ampagoda-ela, Ampagodahenu declared to be the property of the Crown under the Waste Lands Ordinances.

May 11, 1912.

H. C. TOLLER,
Special Officer.



Surveyor-General's Office,
Colombo, January 17, 1912.

Scale of 8 Chains to an Inch.

A. H. G. DAWSON,
for Surveyor-General.

Hambantota S. O. No. 751.

Order under Section 4, Sub-section (1), of "The Waste Lands Ordinances of 1897, 1899, 1900, and 1903,"
admitting Lands to be Private Property.

In the matter of the lands commonly called or known as Dambahenyaya, Rukattanahena, situate in the village of Tamaduwa, in the West Giruwa pattu of the Hambantota District, in the Southern Province, and of "The Waste Lands Ordinances of 1897, 1899, 1900, and 1903."

WHEREAS in pursuance of section 1 of the said Ordinances it was duly notified on November 5, 1909, that if no claim to the lands commonly called or known as Dambahenyaya, Rukattanahena, situate in the village of Tamaduwa, in the West Giruwa pattu of the Hambantota District, in the Southern Province, containing in extent 18 acres 3 roods and 30 perches, and shown as lots 70a, 70l, 74, 74b, 76, 74a, and 70c in preliminary plan 240, and in the annexed diagrams, was made to Frederick Lewis, Special Officer appointed under section 28 of the said Ordinances, within the period of three months from the date specified in such notice, such lands would be declared the property of the Crown, and dealt with on account of the Crown (*vide* Notice No. 3,616) :

And whereas Rajapakse Patiranage Don Davit Appuhamy made claim thereto, and I, Frederick Lewis, Special Officer appointed under section 28 of the said Ordinances, made due inquiry into such claim, I, with the consent of His Excellency the Governor, do hereby admit the claim of the said claimant to the said lands, as more fully described herein below, under section 4, sub-section (1), of the said Ordinances.

Description of the Lands referred to.

The following lots situated in the village of Tamaduwa, in the West Giruwa pattu of the Hambantota District, in the Southern Province, as described in the annexed diagrams :—

I.—Preliminary plan 240.

Situation : Tamaduwa village in West Giruwa pattu of Hambantota District.

Lot.	Name of Land.	Extent, A. R. P.
70a	Dambahenyaya	9 3 14
70l	Do.	1 2 25
74	Do.	5 3 20
74b	Do.	0 2 23
76	Rukattanahena	0 2 16

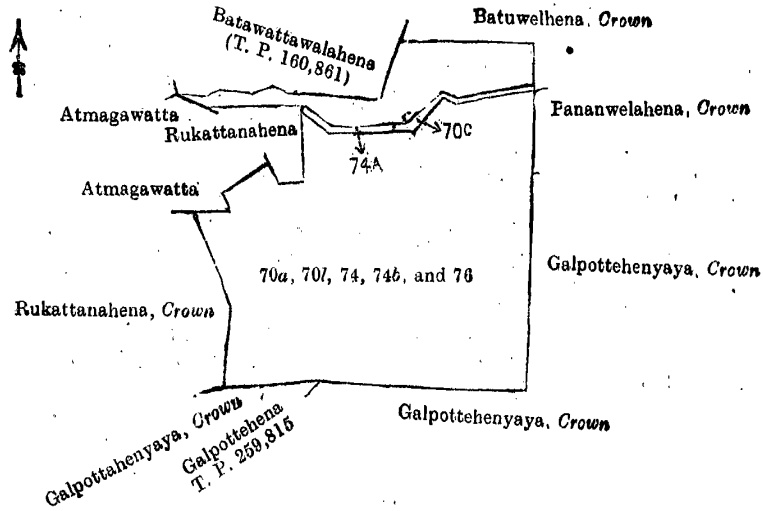
18 2 18

and bounded as follows : on the north by Batawattawalahena (T. P. 160,861), Batuwelhana declared to be the property of the Crown under the Waste Lands Ordinances ; on the east by Pananwelahena declared to be the property of the Crown under the Waste Lands Ordinances, Galpottehenyaya declared to be the property of the Crown under the Waste Lands Ordinances ; on the south by Galpottehenyaya declared to be the property of the Crown under the Waste Lands Ordinances, Galpottehenyaya sold by Crown (T. P. 259,815), Galpottahenyaya declared to be the property of the Crown under the Waste Lands Ordinances ; on the west by Rukattanahena declared to be the property of the Crown under the Waste Lands Ordinances, Atmagawatta claimed by Rajapakse Patiranage Don Davith, Rukattanahena claimed by ditto, Atmagawatta claimed by ditto.

NOTE.—The following lots lying within the above boundaries are excluded from this part of the order, and their extent of 1 rood and 12 perches is not included in the acreage of 18 acres 2 roods and 18 perches given above :—

Lot.	Name of Land.	Preliminary plan 240.	Extent, A. R. P.
74a	Dambahenyaya		0 0 21
70c	Do.		0 0 31

0 1 12



Surveyor-General's Office,
Colombo, November 23, 1911.

Scale of 8 Chains to an Inch.

A. H. G. DAWSON,
for Surveyor-General.

II.—Preliminary plan 240.

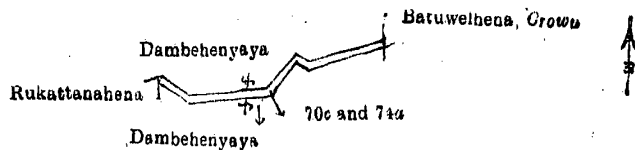
Situation : Tamaduwa village in West Giruwa pattu of Hambantota District.

Lot.	Name of Land.	Extent, A. R. P.
70c	Dambehenyaya	0 0 31
74a	Do.	0 0 21
		0 1 12

and bounded as follows : on the north by Dambehnyaya declared to be the property of Rajapakse Patiranage Don Davith Appuhamy under the Waste Lands Ordinances ; on the east by Batuwelhena declared to be the property of the Crown under the Waste Lands Ordinances ; on the south by Dambehnyaya declared to be the property of Rajapakse Patiranage Don Davith Appuhamy under the Waste Lands Ordinances ; and on the west by Rukattanahena claimed by R. Don Davith.

March 22, 1912.

FREDERICK LEWIS,
Special Officer.



Surveyor-General's Office,
Colombo, November 23, 1911.

Scale of 8 Chains to an Inch.

A. H. G. DAWSON,
for Surveyor-General.

Hambantota S. O. No. 752.

Order under Section 2 of "The Waste Lands Ordinances of 1897, 1899, 1900, and 1903,"
declaring Lands to be Crown Property.

In the matter of the lands commonly called or known as Mailawalahena and Mailawalahena (reservation), situate in the village of Marakolliya, in the Giruwa Pattu West of the Hambantota District, in the Southern Province, and of "The Waste Lands Ordinances of 1897, 1899, 1900, and 1903."

THE notice required by section 1 of "The Waste Lands Ordinances of 1897, 1899, 1900, and 1903," having been duly published in manner prescribed by that section in respect of the above-named lands (*vide* Notice No. 3,451), and no claim having been made to the said lands or to any interest therein within the period of three months from the date specified in the said notice, I, Walter Ernest Wait, Special Officer appointed under section 28 of the said Ordinances under and by virtue of the powers vested in me in that behalf by section 2 of the said Ordinances, do hereby, on June 1, 1912, order and declare that the said lands as more fully described herein below, situate in the village of Marakolliya, in the Giruwa Pattu West of the Hambantota District, in the Southern Province, and shown as lots 10a and 10b in preliminary plan 318 and in the annexed diagram, and containing in extent 2 roods and 13 perches, are the property of the Crown.

Description of the Lands referred to.

The following lots situated in the village of Marakolliya, in the West Giruwa pattu of the Hambantota District, in the Southern Province, as described in the annexed diagram :—

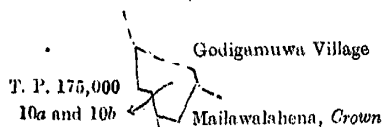
Preliminary plan 318.

Lot.	Situation : Marakolliya village in West Giruwa pattu of Hambantota District. Name of Land.	Extent, A. R. P.
10a	Mailawalahena	0 2 7
10b	Do. (reservation)	0 0 6
		0 2 13

and bounded as follows : on the north by the village limit of Godigamuwa ; on the east by the village limit of Godigamuwa, Mailawalahena declared to be Crown property under the Waste Lands Ordinances ; on the south by Mailawalahena declared to be Crown property under the Waste Lands Ordinances ; on the west by T. P. 175,000.

June 1, 1912.

W. E. WAIT,
Special Officer.



Surveyor-General's Office,
Colombo, April 1, 1912.

Scale of 8 Chains to an Inch.

A. H. G. DAWSON,
for Surveyor-General.

Hambantota S. O. No. 753.

Order under Section 4, Sub-section (1), of "The Waste Lands Ordinances of 1897, 1899, 1900, and 1903," declaring Land to be Crown Property.

In the matter of the land commonly called or known as Mulanawewa, situate in the village of Medamulana, in the West Giruwa pattu of the Hambantota District, in the Southern Province, and of "The Waste Lands Ordinances of 1897, 1899, 1900, and 1903."

WHEREAS in pursuance of section 1 of the said Ordinances it was duly notified on May 1, 1908, that if no claim to the land commonly called or known as Mulanawewa, situate in the village of Medamulana, in the Hambantota District, in the Southern Province, containing in extent 15 acres 2 roods and 34 perches, and shown as lot 27 in preliminary plan 375, as described in the annexed diagram was made to Walter Ernest Wait, Special Officer appointed under section 28 of the said Ordinances, within the period of three months from the date specified in such notice, such land would be declared the property of the Crown, and dealt with on account of the Crown (*vide* Notice No. 3,036):

And whereas (1) Ahangama Lanka Gigamago Wattu Baba, (2) Francis Dissanayaka, made claim thereto, and whereas the said claimants have withdrawn their claims to the said lands, I, Walter Ernest Wait, Special Officer, appointed under section 28 of the said Ordinances, under and by virtue of the powers vested in me in that behalf by section 4 of the said Ordinances, do hereby, on June 3, 1912, order and declare under section 4, sub-section (1), of the said Ordinances, that the said land, as more fully described herein below, is the property of the Crown.

Description of the Land referred to.

The following lot situated in the village of Medamulana, in the West Giruwa pattu of the Hambantota District, in the Southern Province, as described in the annexed diagram:—

Preliminary plan 375.

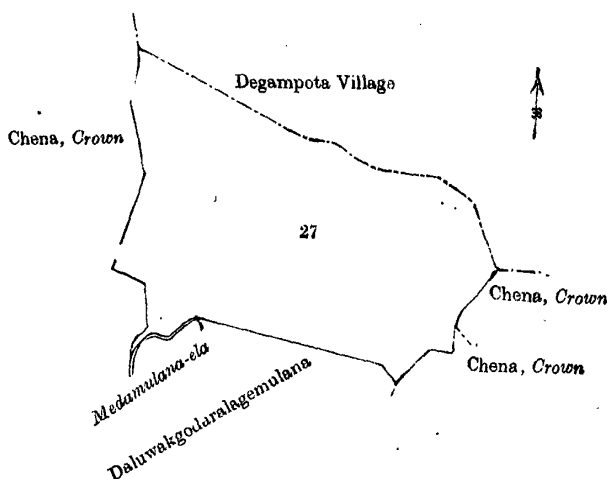
Situation: Medamulana village in West Giruwa pattu of Hambantota District.

Lot.	Name of Land.	Extent, A. R. P.
27	Mulanawewa	15 2 34

and bounded as follows: on the north by the village limit of Degampota; on the east by the village limit of Degampota, chena to be declared the property of the Crown under the Waste Lands Ordinances; on the south by chena to be declared the property of the Crown under the Waste Lands Ordinances, Daluwakgodaralagemulana claimed by Francis Dissanayaka and others, Medamulana-ela; on the west by chena to be declared the property of the Crown under the Waste Lands Ordinances.

June 3, 1912.

W. E. WAIT,
Special Officer



Surveyor-General's Office,
Colombo, February 22, 1912.

Scale of 8 Chains to an Inch.

A. H. G. DAWSON,
for Surveyor-General.

Hambantota S. O. No. 754.

Order under Section 4, Sub-section (1), of "The Waste Lands Ordinances of 1897, 1899, 1900, and 1903," declaring Lands to be Crown Property.

In the matter of the lands commonly called or known as Komehena, Medapitaha-addarahena, Karagahawalamahahena, &c., situate in the village of Medamulana, in the West Giruwa pattu of the Hambantota District, in the Southern Province, and of "The Waste Lands Ordinances of 1897, 1899, 1900, and 1903."

WHEREAS in pursuance of section 1 of the said Ordinances it was duly notified on May 1, 1908, that if no claim to the lands commonly called or known as Komehena, Medapitaha-addarahena, Karagahawalamahahena, &c., situate in the village of Medamulana, in the West Giruwa pattu of the Hambantota District, in the Southern Province, containing in extent 16 acres 2 roods and 34 perches, and shown as lot 7 in preliminary plan 375, as described in the annexed diagram,

was made to Walter Ernest Wait, Special Officer, appointed under section 28 of the said Ordinances within the period of three months from the date specified in such notice, such land would be declared the property of the Crown, and dealt with on account of the Crown (*vide* Notice No. 3,036):

And whereas (1) Ahangama Lanka Gigamage Wattu Baba, (2) Francis Dissanayaka, (3) Don Davith Rajapakse, made claim thereto, and whereas the said claimants have withdrawn their claims to the said lands, I, Walter Ernest Wait, Special Officer, appointed under section 28 of the said Ordinances, under and by virtue of the powers vested in me in that behalf by section 4 of the said Ordinances, do hereby, on May 11, 1912, order and declare under section 4, sub-section (1), of the said Ordinances, that the said lands, as more fully described herein below, are the property of the Crown.

Description of the Lands referred to.

The following lot situated in the village of Medamulana, in the West Giruwa pattu of the Hambantota District, in the Southern Province, as described in the annexed diagram:—

Preliminary plan 375.

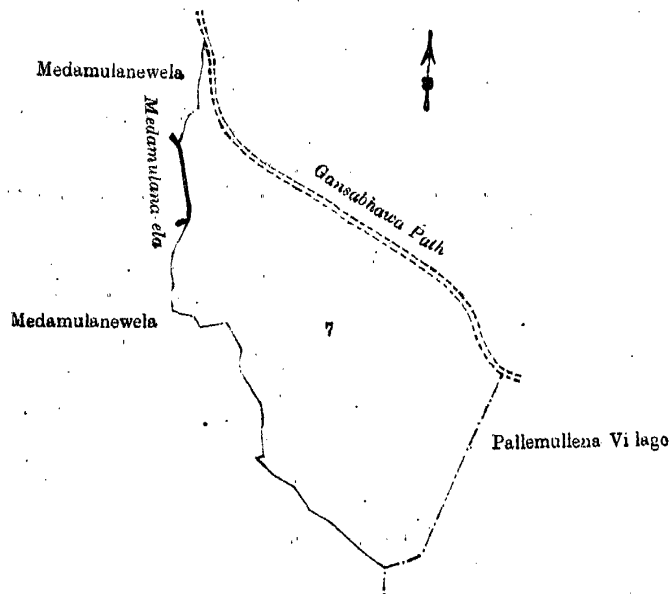
Situation: Medamulana village in West Giruwa pattu of Hambantota District.

Lot.	Name of Land.	Extent, A. R. P.
7	Komehena, Medapitaha-addarahena, Karagahawalamahahena, Belpegekarawagahawalapittaniya	16 2 34

and bounded as follows: on the north by a Gansabhawa path; on the east by the village limit of Pallemullena; on the south by the village limit of Pallemullena, Medamulanewela claimed by Lanka Gigamage Wattu Baba and others; on the west by Medamulanewela claimed by Lanka Gigamage Wattu Baba and others, Medamulana-ela, Medamulanewela claimed by Lanka Gigamage Wattu Baba and others.

May 11, 1912.

W. E. WAIT,
Special Officer.



Surveyor-General's Office,
Colombo, February 22, 1912.

Scale of 8 Chains to an Inch.

A. H. G. DAWSON
for Surveyor-General.