

# Ceylon Government Gazette

Published by Authority.

No. 6,513 — FRIDAY, JULY 19, 1912.

PART I.—General: Minutes, Proclamations, Appointments,  
and General Government Notifications.

PART II.—Legal and Judicial.

PART III.—Provincial Administration.

PART IV.—Land Settlement.

PART V.—Mercantile, Marine, Municipal, Local, &c.

*Separate paging is given to each Part in order that it may be filed separately.*

## Part IV.—Land Settlement.

	PAGE		PAGE
Preliminary Notices .. .. .	685	Final Orders .. .. .	697

### PRELIMINARY NOTICES.

#### Hambantota Notice No. 4,461.

#### Notice under "The Waste Lands Ordinances of 1897, 1899, 1900, and 1903."

TAKE notice that unless within three months from July 19, 1912, the persons, if any, who claim any interest in the lands hereinafter mentioned or in any one or more of such lands or to some interest therein make claim in person or in writing to the said lands or any of them or to some interest therein to W. E. Wait, Esq., Special Officer appointed under section 28 of "The Waste Lands Ordinances of 1897, 1899, 1900, and 1903, at his office at Fort, Colombo:

Such Special Officer, in pursuance of the powers vested in him by the said Ordinances, will declare by writing under his hand that the said lands or such of them, as to which no claim has been made, are the property of the Crown.

W. E. WAIT,  
Special Officer.

#### *Description of the Lands referred to.*

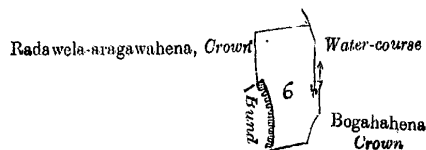
The following lots situated in the village of Kariyamaditta, in the Giruwa Pattu East of the Hambantota District, in the Southern Province, as described in the annexed diagrams:—

#### I.—Preliminary plan 403.

Situation: Kariyamaditta village in Giruwa Pattu East of Hambantota District.

Lot.	Name of Land.	Extent, A. R. P.
6	Sudampegewela	1 1 24

and bounded as follows: on the north by Radawela-aragawahena claimed by the Crown; on the east by a water-course, Bogahahena claimed by the Crown; on the south by Bogahahena claimed by the Crown; on the west by a bund, Radawela-aragawahena claimed by the Crown.



Surveyor-General's Office,  
Colombo, April 19, 1912.

Scale of 8 Chains to an Inch.

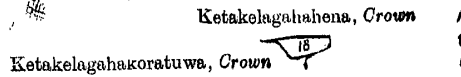
A. H. G. DAWSON,  
for Surveyor-General.

## II.—Preliminary plan 403.

Situation : Kariyamaditta village in Giruwa Pattu East of Hambantota District.

Lot.	Name of Land.	Extent, A. R. P.
18	Ketakekalahakoratuwa	0 0 29

and bounded as follows : on the north and east by Ketakekalahahena claimed by the Crown ; on the south by Ketakekalahahena claimed by the Crown, Ketakekalahakoratuwa claimed by the Crown and Kahagalagamage Juwanis ; on the west by Ketakekalahakoratuwa claimed by the Crown and Kahagalagamage Juwanis.



Scale of 8 Chains to an Inch.

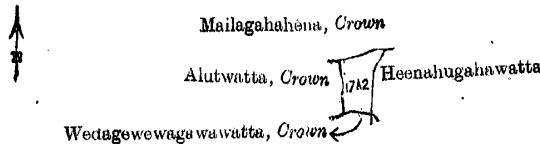
Surveyor-General's Office,  
Colombo, April 19, 1912.A. H. G. DAWSON,  
for Surveyor-General.

## III.—Preliminary plan 403.

Situation : Kariyamaditta village in Giruwa Pattu East of Hambantota District.

Lot.	Name of Land.	Extent, A. R. P.
17a2	Alutwattehena	0 1 32

and bounded as follows : on the north by Mailagahahena claimed by the Crown ; on the east by Heenahugahawatta claimed by Abeywarna Arachchige Sodihamy ; on the south by Wedagewewagawawatta claimed by the Crown ; on the west by Alutwatta claimed by the Crown and Ratnayaka Kankanange Santakahamy.



Scale of 8 Chains to an Inch.

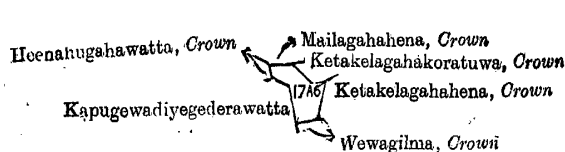
Surveyor-General's Office,  
Colombo, April 19, 1912.A. H. G. DAWSON,  
for Surveyor-General.

## IV.—Preliminary plan 403.

Situation : Kariyamaditta village in Giruwa Pattu East of Hambantota District.

Lot.	Name of Land.	Extent, A. R. P.
17a6	Ketakekalahakoratuwa	0 1 24

and bounded as follows : on the north by Mailagahahena claimed by the Crown, Ketakekalahakoratuwa claimed by ditto ; on the east by Ketakekalahakoratuwa claimed by the Crown, Ketakekalahahena claimed by the Crown ; on the south by Wewagilma claimed by the Crown ; on the west by Kapugewadiyagedarawatta claimed by the Crown and Kahagalagamage Juwanis, Heenahugahawatta claimed by the Crown and Abeywarna Arachchige Sodihamy.



Scale of 8 Chains to an Inch.

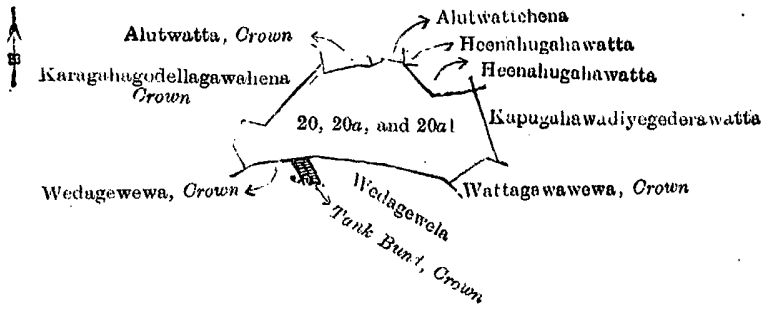
Surveyor-General's Office,  
Colombo, April 19, 1912.A. H. G. DAWSON,  
for Surveyor-General.

## V.—Preliminary plan 403.

Situation : Kariyamaditta village in Giruwa Pattu East of Hambantota District.

Lot.	Name of Land.	Extent, A. R. P.
20 <sup>b</sup>	Wedagewewagawawatta	0 1 2
20a	Heenahugahawatta	1 1 38
20a1	Wedagewewagawawatta	2 0 18
		3 3 18

and bounded as follows : on the north by Alutwatta claimed by the Crown and Ratnayaka Kankanange Santakahamy, Alutwattehena claimed by Ratnayaka Kankanange Santakahamy, Heenahugahawatta claimed by Abeywarna Arachchige Sodihamy, Heenahugahawatta claimed by the Crown, and Abeywarna Arachchige Sodihamy ; on the east by Kapugewadiyagedarawatta claimed by the Crown and Kahagalagamage Juwanis ; on the south by Wattagawawewa claimed by the Crown, Wedagewela claimed by Abeywarna Arachchige Juwanis, a tank bund claimed by the Crown, Wedagewewa claimed by the Crown ; on the west by Karagahagodellagawshena claimed by the Crown.



Scale of 8 Chains to an Inch.

Surveyor-General's Office,  
Colombo, April 19, 1912.


A. H. G. DAWSON,  
for Surveyor-General.

VI.—Preliminary plan 403.

Situation : Kariyamaditta village in Giruwa Pattu East of Hambantota District.

Lot.	Name of Land.	Extent, A. R. P.
23	Nugahahakoratuwa	0 1 33

and bounded as follows : on the north by Egodahakoratuwa claimed by the Crown and Alahapperumage Kawanihamy and another, Nugewatta claimed by Kahandagamage Heen Appu, Udahawatta claimed by Ratnayaka Kankanange Siddi Appu ; on the east and south by Galgodahena claimed by the Crown ; on the west by Julgaharuppehena claimed by the Crown.



Scale of 8 Chains to an Inch.

Surveyor-General's Office,  
Colombo, April 19, 1912.

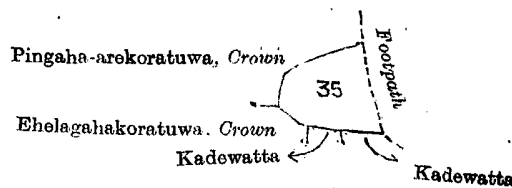
A. H. G. DAWSON,  
for Surveyor-General.

VII.—Preliminary plan 403.

Situation : Kariyamaditta village in Giruwa Pattu East of Hambantota District.

Lot.	Name of Land.	Extent, A. R. P.
35	Pingahakoratuwa	1 0 26

and bounded as follows : on the north by Pingaha-arekoratuwa claimed by the Crown ; on the east by a footpath ; on the south by Kadewatta sold by the Crown, Ehelagahakoratuwa claimed by the Crown and Abeysekerage Kawanihamy ; on the west by Pingaha-arekoratuwa claimed by the Crown.



Scale of 8 Chains to an Inch.

Surveyor-General's Office,  
Colombo, April 19, 1912.

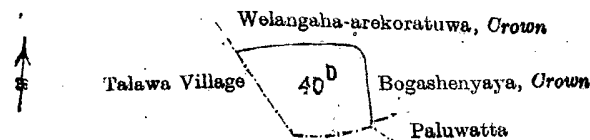
A. H. G. DAWSON,  
for Surveyor-General.

VIII.—Preliminary plan 403.

Situation : Kariyamaditta village in Giruwa Pattu East of Hambantota District.

Lot.	Name of Land.	Extent, A. R. P.
40d	Lolugahawatta	1 2 37

and bounded as follows : on the north by Welangaha-arekoratuwa claimed by the Crown ; on the east by Bogashenyaya claimed by the Crown, Paluwatta claimed by the Crown, and Ratnayaka Kankanange Juwanis ; on the south and west by the village limit of Talawa.



Scale of 8 Chains to an Inch.

Surveyor-General's Office,  
Colombo, April 19, 1912.

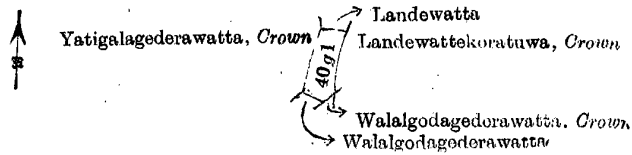
A. H. G. DAWSON,  
for Surveyor-General.

IX.—Preliminary plan 403.

Situation : Kariyamaditta village in Giruwa Pattu East of Hambantota District.

Lot.	Name of Land.	Extent, A. R. P.
40g1	Galgodahena	0 1 18

and bounded as follows : on the north by Landewatta claimed by Mutukuttikankanange Kalahamy ; on the east by Landewattekoratuwa claimed by the Crown ; on the south by Walalgodagedarawatta claimed by the Crown, Walalgodagedarawatta claimed by Kodituwakku Arachchige Balahamy ; on the west by Yatigalagedarawatta claimed by the Crown and Abeynayakage Nikulashamy and another.



Scale of 8 Chains to an Inch.

Surveyor-General's Office,  
Colombo, April 19, 1912.

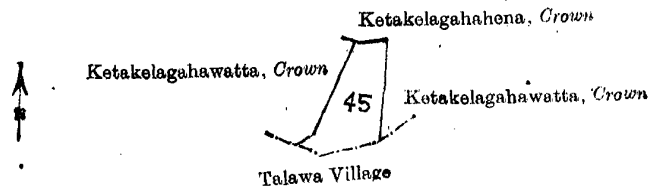
A. H. G. DAWSON.  
for Surveyor-General.

X.—Preliminary plan 403.

Situation : Kariyamaditta village in Giruwa Pattu East of Hambantota District.

Lot.	Name of Land.	Extent, A. R. P.
45	Ketakekahawatta	1 0 36

and bounded as follows : on the north by Ketakekahahena claimed by the Crown ; on the east by Ketakekahawatta claimed by the Crown ; on the south by the village limit of Talawa ; on the west by Ketakekahawatta claimed by the Crown and Ekanayakage Andris.



Scale of 8 Chains to an Inch.

Surveyor-General's Office,  
Colombo, April 19, 1912.

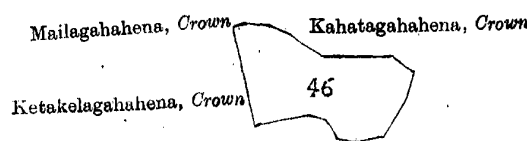
A. H. G. DAWSON.  
for Surveyor-General.

XI.—Preliminary plan 403.

Situation : Kariyamaditta village in Giruwa Pattu East of Hambantota District.

Lot.	Name of Land.	Extent, A. R. P.
46	Kahatagahahena	2 2 16

and bounded as follows : on the north by Mailagahahena claimed by the Crown, Kahatagahahena claimed by the Crown ; on the east by Kahatagahahena claimed by the Crown ; on the south and west by Ketakekahahena claimed by the Crown.



Scale of 8 Chains to an Inch.

Surveyor-General's Office,  
Colombo, April, 19, 1912.


A. H. G. DAWSON.  
for Surveyor-General.

XII.—Preliminary plan 403.

Situation : Kariyamaditta village in Giruwa Pattu East of Hambantota District.

Lot.	Name of Land.	Extent, A. R. P.
12c	Egodahawatta	0 1 9

and bounded as follows : on the north by Bandarakoratuwa claimed by the Crown and Samuel Wijekoon Dissanayaka Mabarana, Nugewatta claimed by Kahandagamage Heen Appu ; of the east by Nugewatta claimed by Kahandagamage Heen Appu ; on the south by Nugagahakoratuwa claimed by the Crown ; on the west by Pingaha-arekoratuwa claimed by the Crown and Kodikarage Dineshami.



Scale of 8 Chains to an Inch.

Surveyor-General's Office,  
Colombo, June 21, 1912.

Hambantota S. O. 2, 1912—1913.

A. H. G. DAWSON.  
for Surveyor-General.

## Galle Notice No. 4,462.

Notice under "The Waste Lands Ordinances of 1897, 1899, 1900, and 1903."

TAKE notice that unless within three months from July 19, 1912, the persons, if any, who claim any interest in the lands hereinafter mentioned or in any one or more of such lands make claim in person or in writing to the said lands or any of them or to some interest therein to H. C. Toller, Esq., Special Officer appointed under section 28 of "The Waste Lands Ordinances of 1897, 1899, 1900, and 1903," at his office at Fort, Colombo:

Such Special Officer, in pursuance of the powers vested in him by the said Ordinances, will declare by writing under his hand that the said lands or such of them, as to which no claim has been made, are the property of the Crown.

H. C. TOLLER,  
Special Officer.

## Description of the Lands referred to.

The following lots situated in the village of Nagoda, in the Gangaboda pattu of the Galle District, in the Southern Province, as described in the annexed diagrams:—

## I.—Preliminary plan 570.

Situation: Nagoda village in Gangaboda pattu of Galle District.

Lot.	Name of Land.	Extent, A. R. P.	Lot.	Name of Land.	Extent, A. R. P.
53	Magurugodamullekalawita	0 0 5	265	Pawaragodellepitakuttiya	0 0 26
61	Kankanegegulana, Katukurundulanda, Kitulakandagulana, Puwakgahahena, Puhudolahena, Ushenekanda, Dolawilabedda	262 2 26	266	Do.	0 0 10
62	Mahainduredeniya	0 0 10	271	Halgahawatta	0 0 37
63	Puwakgahahenedeniya	0 0 20	277	Kitulakanda	0 3 14
65	Puwakgahaheneowita	0 0 5	290	Watayamulanadeniya	0 2 10
78	Mahainduredeniya	0 1 9	291	Do.	0 2 3
79	Do.	0 1 13	292	Dolewiladeniya	1 2 13
80	Do.	1 0 7	293	Do.	0 0 38
					268 3 6

and bounded as follows: on the north by Thoppiappellanatta claimed by Marambagamage Sobanahamy and others, a path; on the east by T. Ps. 219,997, 106,562, Puwakgahahenawatta claimed by Nagodagamage Cornelis, T. Ps. 106,564, 106,566, 106,567, Puwakgahahenawatta claimed by Nagodagamage Carolis, T. Ps. 106,568, 234,772, 106,572, 106,575, the Dolewiladeniyedola, T. P. 220,210, Dolewiladeniya claimed by Pussewelage Davith and others, T. P. 232,632, Dolewiladeniya claimed by Pussewelage Davith and others, Wekadakumbura claimed by Hewavitanage Andris de Silva and others, Gurbulegodawatta claimed by Pussewelage Davith and others, Wekadakumbura claimed by Hewavitanage Andris de Silva and others, Delgahagodella claimed by Hewaruppege Babappu; on the south by Kaluwagahamulana claimed by Hewavitanage Andris de Silva, Ihalawaturawegodella claimed by Kurupanagamage Ediyas, Ihalawaturawa claimed by Munidasa Amarasiri Jayasinha and others, Abandiragewaturawa claimed by Warugodage Bastian, Pahalawaturawa claimed by Mahasena Amarasiri Jayasinha, Pahalamahandiragewaturawa claimed by Dhammadasa Amarasiri Jayasinha and others, Tunhalekella claimed by Munidasa Amarasiri Jayasinha and others, Godaudagegawatta claimed by Hettigamage Allis and others, Tunhalekella claimed by Munidasa Amarasiri Jayasinha and others, Godaudageparanawatta claimed by Hettigamage Allis and others, Halpothekumbura claimed by P. Babappu, a water-course, Kotamuwekumbura claimed by Udugama Mahagamage Simo Appu, T. Ps. 234,333, 234,334, Komarikagahawatta claimed by Mahasena Amarasiri Jayasinha and others, T. P. 106,931; on the west by Halgahawatta claimed by Jayawirakananage Odiris, Kitulakandewatta claimed by Hewa Ruppege Odiris and others, Gulanewatta claimed by Hewa Ruppege Odiris, the Magurugodamulla-ela, T. P. 243,790, the Magurugodamulle-ela, Pimburgalawatta claimed by Dolemullage Harmanis, T. P. 194,951, Magurugodamullekumburekebella claimed by Hewaruppege Odiris, Magurugodamullekumburekebella claimed by Nagoda Vitanage Vitanage Alwis and others, Tuduwagewatta claimed by ditto, T. Ps. 106,913, 194,944, 243,788, 243,789, 106,912, Gonagewatta claimed by Nagodagamage Cornelis de Silva and others, T. P. 106,561, Kanattewatta claimed by Ganewattege Babappu and others, T. P. 106,561, Kanattewatta claimed by ditto, T. P. 106,580, Goda-arambewatta claimed by Halwitikananage James and others, T. P. 106,580, Goda-arambewatta claimed by Halwitikananage James and others.

NOTE.—The following lots lying within the above boundaries are excluded from this part of the notice, and their aggregate acreage of 2 acres 1 rood and 24 perches is not included in the acreage of 268 acres 3 roods and 6 perches given above:—

Lot.	Name of Land.	Preliminary plan 570.	Extent, A. R. P.
A288	T. Ps. 234,773 and 234,774	.. ..	2 1 14
A289	Watayamulana	.. ..	0 0 10
			2 1 24

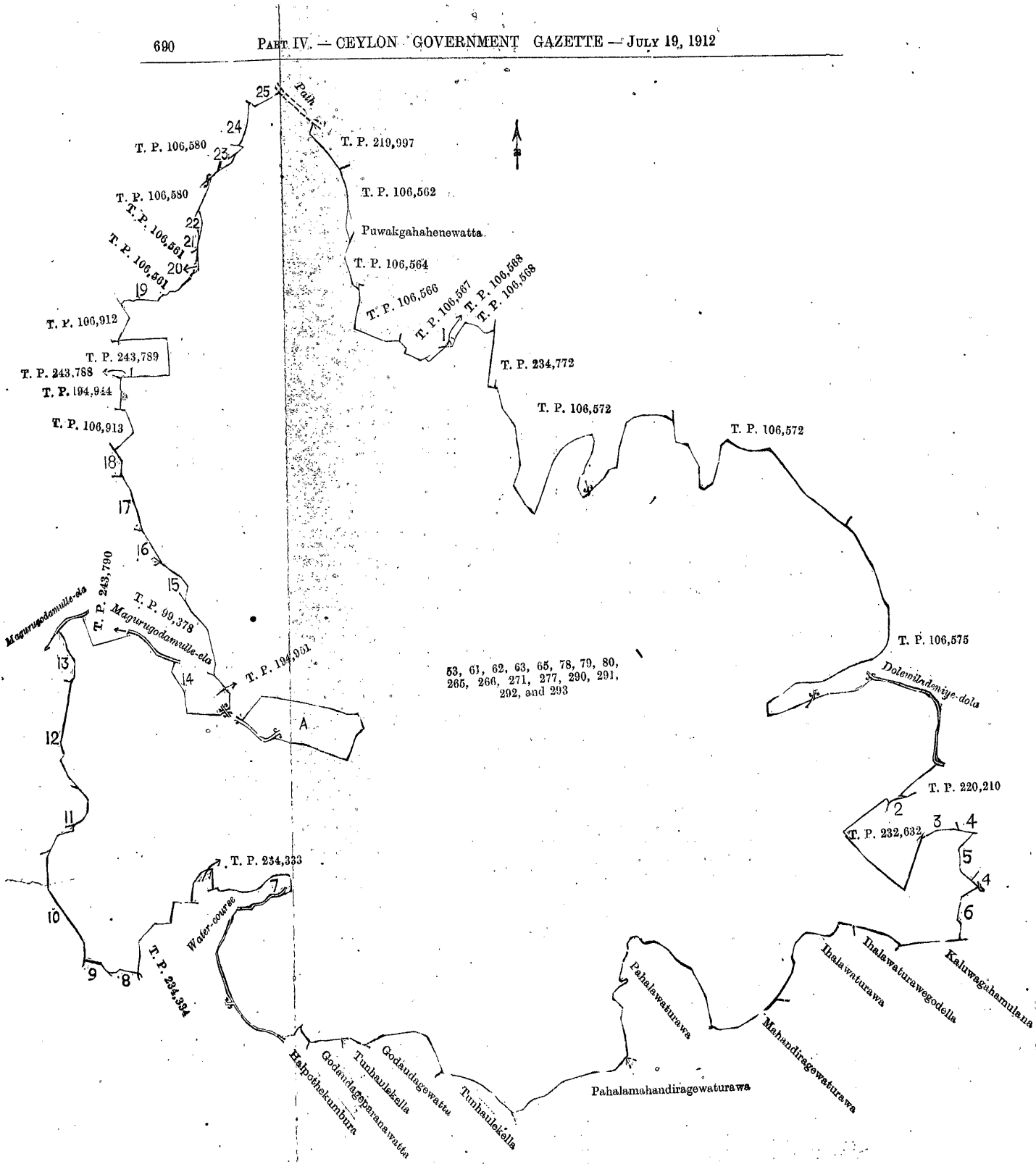
[For Diagram see page 690.]

## II.—Preliminary plan 570.

Situation: Nagoda village in Gangaboda pattu of Galle District.

Lot.	Name of Land.	Extent, A. R. P.	Lot.	Name of Land.	Extent, A. R. P.
81	Alawattewiladeniya	0 0 6	124	Dikhenedeniya	0 3 22
82	Alawattedeniya	0 0 4	125	Do.	0 0 4
83	Mahainduredeniya	0 0 16	126	Alawattewiladeniya	0 1 24
85	Mukalanhenedeniya	12 0 4	127	Do.	0 0 6
87	Mukalanhenepitakuttiya	0 0 18	131	Dikhenebedda, Atahaulhena, Tana-henegoda	73 3 0
92	Mukalanhena	2 2 1			
93	Mukalanhenedeniya	3 2 0			
122	Beddewilapahalakebelledeniya	0 1 5			93 3 1
123	Dikhenedeniya	0 0 11			

and bounded as follows: on the north by the village limit of Mapalagama, T. P. 219,052, a path, T. P. 243,780; on the east by the village limit of Gonadeniya, a path, Beddewiladeniya claimed by the Crown, Beddewila claimed by Udugama Mahagamage Adrian; on the south by T. P. 96,070, Beddewila claimed by Udugama Mahagamage Adrian, Kajjugahawatta alias Beddewilawatta claimed by ditto, Masmorugahawatta claimed by ditto, Beddewila claimed by Halwitikananage Janis, T. P. 96,069, Beddewilapahalakebella claimed by Halwitikananage Janis, T. P. 96,069, Wekadakumbura claimed by Hewavitanage Andris de Silva and others, Dikhenewatta claimed by Walakadagamage Juwanis, Dikhenebedda claimed by the Crown; on the west by Alawatuwilakumbura claimed by Warugodage Bastian, T. P. 232,631, Alawatuwilakumbura claimed by Warugodage Bastian, T. Ps. 106,575, 106,573, 124,726.



53, 61, 62, 63, 65, 78, 79, 80,  
265, 266, 271, 277, 290, 291,  
292, and 293

- |                      |                                  |
|----------------------|----------------------------------|
| 1 Puwakgahahenewatta | 14 Pimburugalawatta              |
| 2 Dolewiladeniya     | 15 Magurugodamullekumburekabella |
| 3 Dolewiladeniya     | 16 Magurugodamullekumburekabella |
| 4 Wekadakumbura      | 17 Tuduwagewatta                 |
| 5 Gurubenlegodawatta | 18 Tuduwagewatta                 |
| 6 Delgahagodella     | 19 Gonagewatta                   |
| 7 Kotamuwekumbura    | 20 Kanattewatta                  |
| 8 Komarikagahawatta  | 21 Kanattewatta                  |
| 9 T. P. 106,931      | 22 Kanattewatta                  |
| 10 Halgahawatta      | 23 Goda-arambewatta              |
| 11 Kitulakandewatta  | 24 Goda-arambewatta              |
| 12 Gulanewatta       | 25 Thoppiappekanatta             |
| 13 Gulanewatta       |                                  |

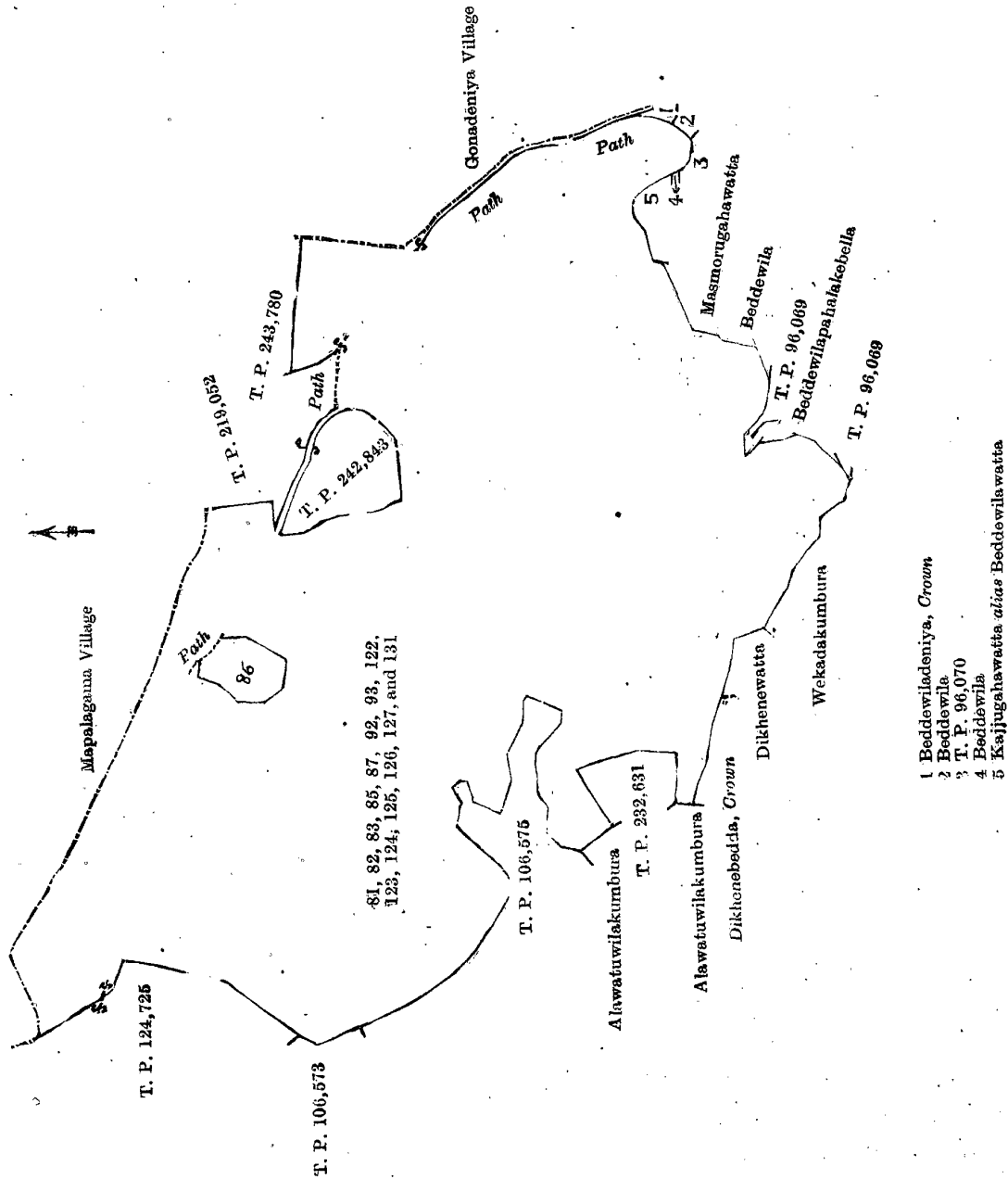
Surveyor-General's Office  
Colombo, May 3, 1912,

Scale of 8 Chains to an Inch.

A. H. G. DAWSON,  
for Surveyor-General.

NOTE.—The following lot lying within the above boundaries is excluded from this notice, and its acreage of 1 acre and 7 perches is not included in the acreage of 93 acres 3 roods and 1 perch given above:—

Lot.	Name of Land.	Preliminary plan 507.	Extent, A. R. P.
86	T. P. 226,547		1 0 7



- 1 Beddewiladeniya, Crown
- 2 Beddewila
- 3 T. P. 96,070
- 4 Beddewila
- 5 Kallugahawatta alias Beddewilawatta

Surveyor-General's Office,  
Colombo, May 3, 1912.

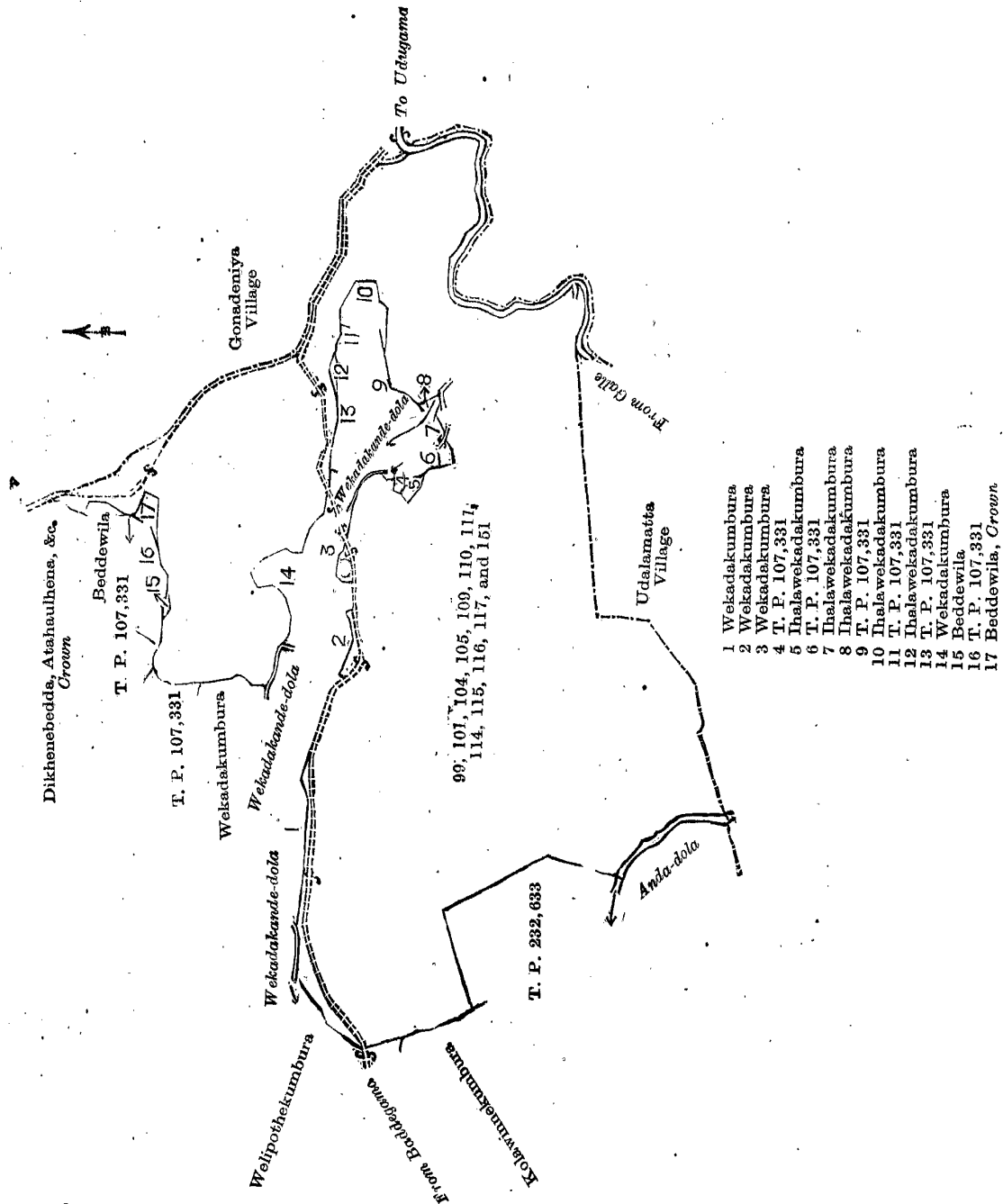
Scale of 8 Chains to an Inch.

A. H. G. DAWSON,  
for Surveyor-General.

III.—Preliminary plan 570.  
Situation : Nagoda village in Gangaboda pattu of Galle District.

Lot.	Name of Land.	Extent, A. R. P.	Lot.	Name of Land.	Extent, A. R. P.
99	Beddewiladeniya	0 0 12	114	Wekadakumburedeniya	0 1 16
101	Do.	0 0 30	115	Wekadadeniya	0 0 8
104	Wekadakumbura-atmaga	0 0 25	116	Do.	0 0 16
105	Pimburewilakanda, Wekada, Megodakanda, Puhuhena, Wekadamegodakanda	20 2 8	117	Wekadaegodakanda	39 2 17
109	Ihalawekadakumburedeniya	0 1 17	151	Wekadakandepitakuttiya	0 0 32
110	Do.	0 0 16			
111	Wekadadeniya	1 1 25			
					63 0 22

and bounded as follows : on the north by the Wekadakande-dola, Wekadakumbura claimed by Hewavitanage Andris de Silva and others, the Wekadakande-dola, T. P. 107,331, Ihalawekadakumbura claimed by Dinadasa Amarasiri Jayasinha, T. P. 107,331, Ihalawekadakumbura claimed by Dinadasa Amarasiri Jayasinha, T. P. 107,331, Ihalawekadakumbura claimed by Dinadasa Amarasiri Jayasinha, Wekadakande-dola, Wekadakumbura claimed by Hewavitanage Andris de Silva and others, Beddewila claimed by Udugama Mahagama Adirian, T. P. 107,331, Beddewila claimed by the Crown, Dikhenebedda, &c., claimed by the Crown, a path, on the east by the village limit of Gonadeniya ; on the south by the road from Udugama to Galle, the village limit of Udalamatta, the Anda-dola, T. P. 232,633 ; on the west by Kolawinne-kumbura claimed by Pussawelaje Babappu and others, Welipothekumbura claimed by Hewavitanage Andris de Silva and others.



Surveyor-General's Office,  
Colombo, May 3, 1912.

Scale of 8 Chains to an Inch.

A. H. G. DAWSON,  
for Surveyor-General.

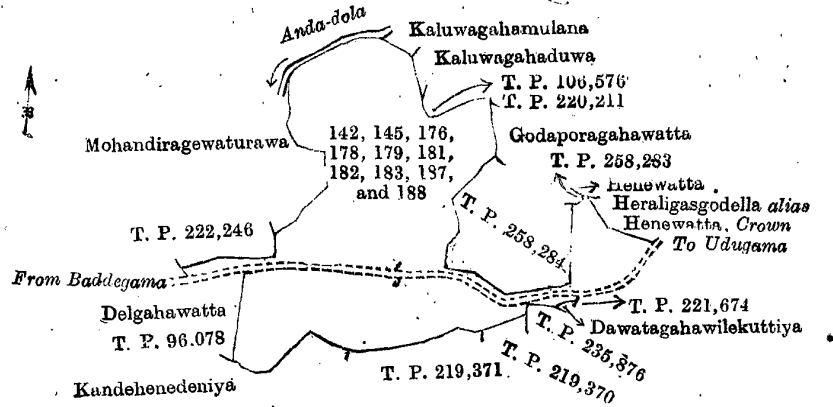
IV.—Preliminary plan 570.

Situation : Nagoda village in Gangaboda pattu of Galle District.

Lot.	Name of Land.	Extent, A. R. P.	Lot.	Name of Land.	Extent, A. R. P.
142	Delgahahena	3 3 32	182	Mohandirangewaturawedeniya	0 0 12
145	Godaporagahawatta	0 1 39	183	Mohandirangewaturawegodella	5 2 31
176	Heraligasgodella	0 3 34	187	Mohandirangewaturawebedda	0 0 12
178	Kandehenedeniya	0 0 4	188	Mohandirangewaturawebedda (reservation for old path)	0 0 16
179	Delgahaduwegodella, (reservation for road)	0 0 27			
181	Mohandirangewaturaweudumulla <i>alias, Delgahaduwardeniya</i>	0 3 2			12 1 9



and bounded as follows: on the north by the Anda-dola, Kaluwagahamulana claimed by Hewavitnange Andris de Silva Kaluwagahaduwa claimed by HewaRuppuge Charles *alias* Janis, T. P. 106,576; on the east by T. P. 220,211 Godaporagahawatta claimed by Hewa Ruppuge Babappu, T. Ps. 258,284, 258,283, Henewatta claimed by Kurupanagamage Adias and others, Heraligasgodella *alias* Henewatta claimed by the Crown (encroached upon by Kurupanagamage Andris), the road from Baddegama to Udugama; on the south by T. P. 221,674, Dawatagahawilekuttiya claimed by Keppitiyagodavitanage Punciappu and others, T. Ps. 235,876, 219,370, 219,371, Kandehenedeniya claimed by Galbodaliyanage Poronis and others; on the west by Delgahawatta claimed by Galbodaliyanage Thronis de Silva (T. P. 96,078), the road from Udugama to Baddegama, T. P. 222,246, Mohandiragewaturawa claimed by Warugodage Bastian.



Surveyor-General's Office,  
Colombo, May 3, 1912.

Scale of 8 Chains to an Inch.

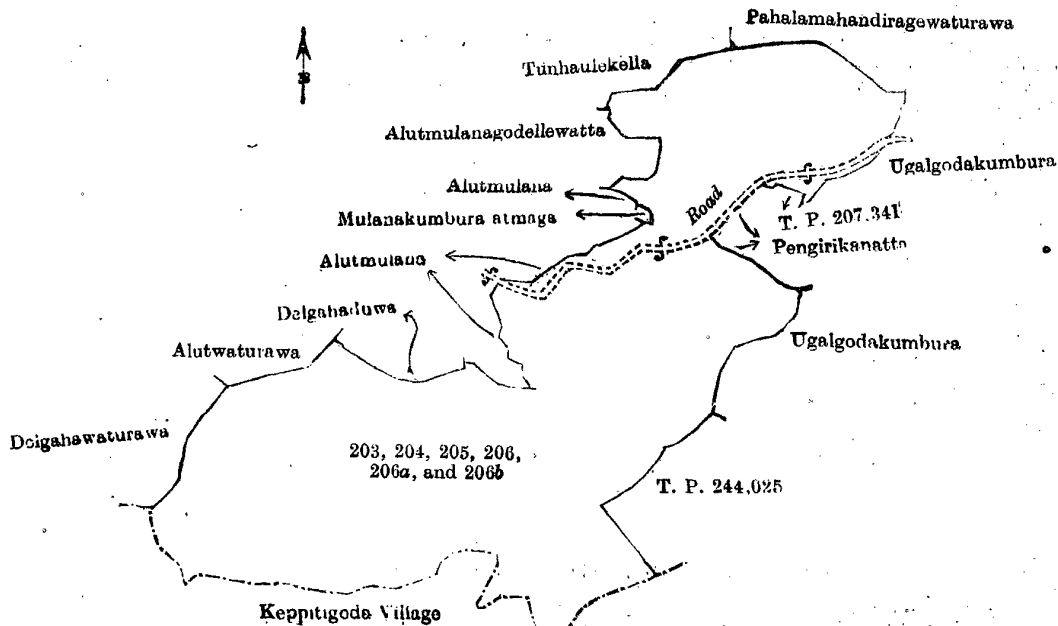
A. H. G. DAWSON,  
for Surveyor-General.

V.—Preliminary plan 570.

Situation: Nagoda village in Gangaboda pattu of Galle District.

Lot.	Name of Land.	Extent, A. R. P.	Lot.	Name of Land.	Extent, A. R. P.
203	Ugalgodadeniya	0 0 6	206a	Tanahenakanda	1 0 0
204	Alutwaturawegodabedda <i>alias</i> Tanahena	2 1 22	206b	Do.	0 0 14
205	Do.	2 1 18			33 3 35
206	Tanahenakanda, Alutwaturawegodabedda	28 0 15			

and bounded as follows: on the north by Tunhaulekella claimed by Munidasa Amarasiri Jayasinha, Pahalamohandiragewaturawa claimed by Dahamma Dasa Amarasiri Jayasinha; on the east by Ugalgodakumbura claimed by Dahamma Dasa Amarasiri Jayasinha and others, T. P. 207,341, Pengirikanatta claimed by Hewamanage Cornelis, Ugalgodakumbura claimed by Dahamma Dasa Amarasiri Jayasinha and others, T. P. 244,025; on the south by the village limit of Keppitigoda; on the west by Delgahawaturawa claimed by Munidasa Amarasiri Jayasinha, Alutwaturawa claimed by Mahasena Amarasiri Jayasinha, Delgahaduwa claimed by Amugoda Kankanange Johans, Alutmulana claimed by Munidasa Amarasiri Jayasinha, Mulankumbura-atmaga claimed by ditto, Alutmulana claimed by ditto, Alutmulanagodellewatta claimed by Narangoda Lokuge Carlina.



Surveyor-General's Office,  
Colombo, May 3, 1912.

Scale of 8 Chains to an Inch.

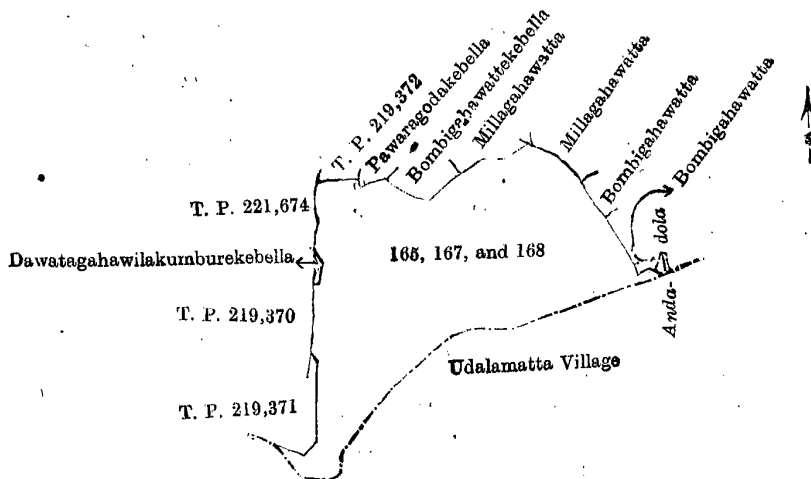
A. H. G. DAWSON,  
for Surveyor-General.

## VI.—Preliminary plan 570.

Situation : Nagoda village in Gangaboda pattu of Galle District.

Lot.	Name of Land.	Extent, A. R. P.
165	Pawaragodella	0 1 6
167	Andadalamukalana	10 2 36
168	Kandehenedeniya	0 1 33
		11 1 35

and bounded as follows : on the north by T. P. 219,372, Pawaragodakebella claimed by Kurupanagamage Cornelis, Bombigahawattekebella claimed by Kurupanagamage Obiyas, Millagahawatta claimed by Galbodaliyanage Matheshamy ; on the east by Bombigahawatta claimed by Kurupanagamage Adrian and others, Bombigahawatteowita claimed by ditto, the Anda-dola ; on the south by the village limit of Udalamatta ; on the west by T. Ps. 219,371, 219,370, Dawatagahawilakumburekebella claimed by Kurupanagamage Adirian, T. P. 221,674.



Surveyor-General's Office,  
Colombo, May 3, 1912.

Scale of 8 Chains to an Inch.

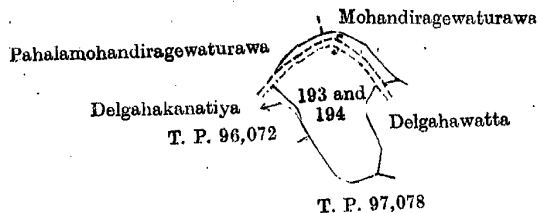
A. H. G. DAWSON,  
for Surveyor-General.

## VII.—Preliminary plan 570.

Situation : Nagoda village in Gangaboda pattu of Galle District.

Lot.	Name of Land.	Extent, A. R. P.
193	Delgahahena (reservation for road)	0 1 8
194	Do.	1 3 6
		2 0 14

and bounded as follows : on the north by Mohandiragewaturawa claimed by Warugodage Bastian ; on the east by Delgahawatta claimed by Galbodaliyanage Thronis de Silva ; on the south by T. P. 97,078 ; on the west by T. P. 96,072, Delgahakanatiya claimed by Galbodaliyanage Adirian, Pahalamohandiragewaturawa claimed by Dahamma Dasa Amarasiri Jayasinha and others.



Surveyor-General's Office,  
Colombo, May 3, 1912.

Scale of 8 Chains to an Inch.

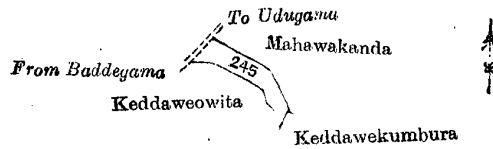
A. H. G. DAWSON,  
for Surveyor-General.

## VIII.—Preliminary plan 570.

Situation : Nagoda village in Gangaboda pattu of Galle District.

Lot.	Name of Land.	Extent, A. R. P.
245	Keddawewala	0 1 30

and bounded as follows : on the north by Mahawekanda claimed by Jinadasa Amarasiri Jayasinha and others ; east by Mahawekanda claimed by Jinadasa Amarasiri Jayasinha and others, Keddawekumbura claimed by Dahamma Dasa Amarasiri Jayasinha ; on the south by Keddaweowita claimed by Dahamma Dasa Amarasiri Jayasinha and others ; on the west by the road from Baddegama to Udugama.



Surveyor-General's Office,  
Colombo, May 3, 1912.

Scale of 8 Chains to an Inch.

A. H. G. DAWSON,  
for Surveyor-General.

IX.—Preliminary plan 570.

Situation: Nagoda village in Gangaboda pattu of Galle District.

Lot.	Name of Land.	Extent, A. R. P.
255	Amuwala	1 0 8

and bounded as follows: on the north by Kamburudelaowita claimed by Mahasena Amarasiri Jayasinha and others; on the east by Bathmadoleowita claimed by Katukolihegamage Dionis and others; on the south by Naidewatta claimed by Walakadagamage Andris de Silva, Mahakoleowita claimed by Katukolihegamage Abran and others; on the west by Dodamaowita claimed by Dhammas Amarasiri Jayasinha and others.



Surveyor-General's Office,  
Colombo, May 3, 1912.

Scale of 8 Chains to an Inch.

A. H. G. DAWSON,  
for Surveyor-General.

Galle S. O. 3, 1912—1913.

**Kurunegala Notice No. 4,463.**

**Notice under "The Waste Lands Ordinances of 1897, 1899, 1900, and 1903."**

TAKE notice that unless within three months from July 19, 1912, the persons, if any, who claim any interest in the lands hereinafter mentioned or in any one or more of such lands make claim in person or in writing to the said lands or any of them or to some interest therein to J. M. Davies, Esq., Special Officer appointed under section 28 of "The Waste Lands Ordinances of 1897, 1899, 1900, and 1903," at his office at Fort, Colombo:

Such Special Officer, in pursuance of the powers vested in him by the said Ordinances, will declare by writing under his hand that the said lands or such of them, as to which no claim has been made, are the property of the Crown.

J. M. DAVIES,  
Special Officer.

*Description of the Lands referred to.*

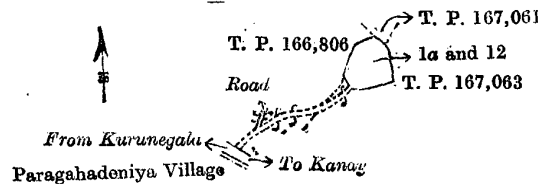
The following lots situated in the village of Pahamundana, in the Weuda korale of the Weudawili hatpattu of the Kurunegala District, in the North-Western Province, as described in the annexed diagram:—

Preliminary plan 1,107.

Situation: Pahamundana village in Weuda korale of Weudawili hatpattu of Kurunegala District.

Lot.	Name of Land.	Extent, A. R. P.
1a	Road	0 0 19
12	Ratmalgodaliya (quarry)	0 1 23
		0 2 2

and bounded as follows: on the north by T. Ps. 166,806, 167,061; on the east by T. P. 167,063; on the south by T. Ps. 167,063, 166,806; on the west by the road from Kandy to Kurunegala.



Surveyor-General's Office,  
Colombo, June 17, 1912.

Scale of 8 Chains to an Inch.

A. H. G. DAWSON,  
for Surveyor-General.

Kurunegala S. O. 5, 1912—1913.

**Kurunegala Notice No. 4,464.**

**Notice under "The Waste Lands Ordinances of 1897, 1899, 1900, and 1903."**

TAKE notice that unless within three months from July 19, 1912, the persons, if any, who claim any interest in the lands hereinafter mentioned or in any one or more of such lands make claim in person or in writing to the said lands or any of them or to some interest therein to J. M. Davies, Esq., Special Officer appointed under section 28 of "The Waste Lands Ordinances of 1897, 1899, 1900, and 1903," at his office at Fort, Colombo:

Such Special Officer, in pursuance of the powers vested in him by the said Ordinances, will declare by writing under his hand that the said lands or such of them, as to which no claim has been made, are the property of the Crown.

J. M. DAVIES,  
Special Officer.

*Description of the Lands referred to.*

The following lots situated in the village of Kalugalla, in the Mahagalboda Egoda korale of the Hiriyala hatpattu of the Kurunegala District, in the North-Western Province, as described in the annexed diagram:—

Preliminary plan 1,993.

Situation: Kalugalla village in Mahagalboda Egoda korale of Hiriyala hatpattu of Kurunegala District.

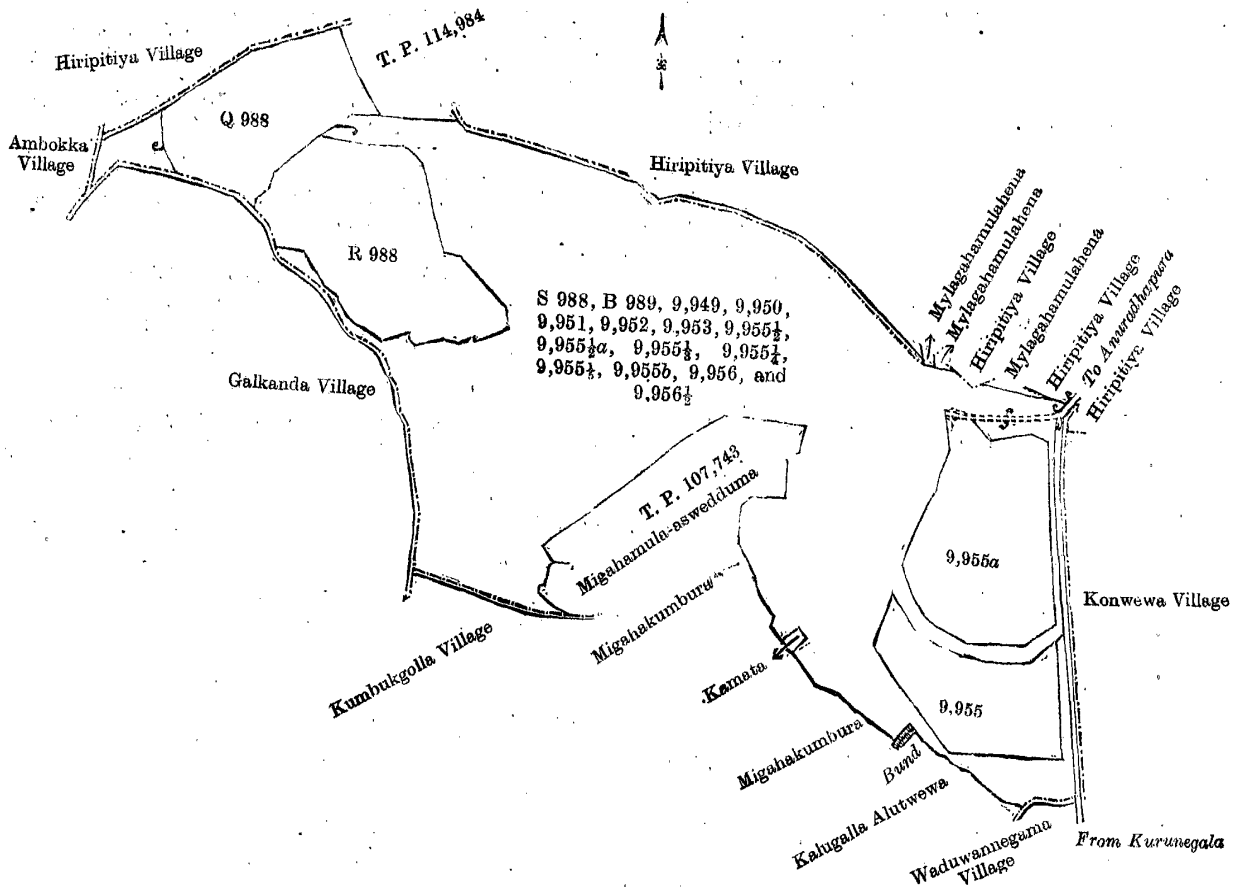
Lot.	Name of Land.	Extent, A. R. P.	Lot.	Name of Land.	Extent, A. R. P.
S 988	Bogahawalapillewa	1 3 11	9955½	Mylagahamulahena	0 1 36
B 989	Kalugallehenyaya	31 2 39	9955¼	Mylagahamulahena (road reservation)	0 1 7
9949	Bogahamulahena	0 3 17	9955½	Kahatagahamulahena	0 2 26
9950	Kongahamulagala	0 1 27	9955b	Mylagahamulahena	0 1 28
9951	Bogahamulakumburapillewa	0 1 10	9956	Kahatagahamulahena	0 3 17
9952	Kalagahamulahena	2 0 14	9956½	Do.	0 0 12
9953	Bogahamulahena	1 0 25			
9955½	Kahatagahamulahena	0 0 30			
9955¼a	Mylagahamulahena	0 3 30			42 1 9

and bounded as follows: on the north by T. P. 114,984, the village limit of Hiripitiya, Mylagahamulahena, encroachment by Sena Muhammadu Tamby of Nabirittawewa and others, the village limit of Hiripitiya, Mylagahamulahena, encroachment by Muna Sikendera Saibo of Nabirittawewa, the village limit of Hiripitiya; on the east by the road from Kurunegala to Anuradhapura, the village limit of Hiripitiya, the village limit of Konwewa; on the south by the village limit of Waduwannegama, Kalugalla-alutwewa claimed by Sena Sultan Meedin and others, a bund, Migahakumbura claimed by Sena Sultan Meedin of Nabirittawewa, Kamata claimed by ditto, Migahakumbura claimed by ditto, Migahamula-aswedduma claimed by J. Joseph Jayasundara, the village limit of Kumbukgolla; on the west by the village limit of Galkanda, Bogahamulahena claimed by the Crown, the village limit of Hiripitiya.

NOTE.—The following lots lying within the above boundaries are excluded from this notice, and their aggregate acreage of 21 acres 3 roods and 9 perches is not included in the acreage of 42 acres 1 rood and 9 perches given above:—

Preliminary plan 1,993.

Lot.	Name of Land.	Extent, A. R. P.
R 988	Bogahakumbura	6 3 6
9955	Kahatagahamulahena	3 3 26
9955a	Mylagahamulahena	0 0 6
Q 988	Godawela	5 0 11
		21 3 9



Surveyor-General's Office,  
Colombo, May 25, 1912.

Scale of 8 Chains to an Inch.  
Kurunegala S. O. 6, 1912—1913.

A. J. WICKWAR,  
for Surveyor-General.

## FINAL ORDERS.

THE correct area of lot 10 in block survey preliminary plan 224, Southern Province, appearing in the order under section 4 (1) of the Waste Lands Ordinances, bearing No. 720, in the *Government Gazette* No. 6,508 of June 14, 1912, is 126 acres 2 roods 19 perches, and not 126 acres 2 roods and 1 perch as given in the order.

N. A. HAMPTON,  
Special Officer.

## Galle S. O. No. 240.

Order under Section 2 of "The Waste Lands Ordinances of 1897, 1899, 1900, and 1903,"  
declaring Lands to be Crown Property.

In the matter of the lands commonly called or known as Mederihenegodella, Polgahahena, Mederihonagodolladoniya, &c., situate in the village of Hiniduma, in the Hinidum pattu of the Galle District, in the Southern Province, and of "The Waste Lands Ordinances of 1897, 1899, 1900, and 1903."

The notice required by section 1 of "The Waste Lands Ordinances of 1897, 1899, 1900, and 1903," having been duly published in manner prescribed by that section in respect of the above-named lands (*vide* Notice No. 3,599), and no claim having been made to the said lands or to any interest therein within the period of three months from the date specified in the said notice, I, Harry Chambers Toller, Special Officer appointed under section 28 of the said Ordinances, under and by virtue of the powers vested in me in that behalf by section 2 of the said Ordinances, do hereby, on May 28, 1912, order and declare that the said lands, as more fully described herein below, situate in the village of Hiniduma, in the Hinidum pattu of the Galle District, in the Southern Province, and shown as lots 1, 9, 10, 14, 19, 112, 145, 150, 199, 228, 231, 230, 485, 486, 487, 488, 98, 98a, 173, 173a, 173c, 316, 319, 321, 321b, 321c, 321d, 321e, 322, 323, 324, 325, 326, 327, 328, 328½, 328½, 329, 330, 331, 332, 333, 334, 344, 348, 349, 350, 351, 354, 354a, 354b, 354c, 354d, 354d1, 354e, 354f, 355, 356a, 356b, 364, 365, 371, 372, 373, 375, 299½, 436, 438, 439, 440, 440c, 486½, 321g, 321h, 321i, 335a, 336a, 336i, 405, 424, 336j, 341, 374, 425, 466, 475, 475d, 475e, 485d, 486½b in preliminary plan 484, and in the annexed diagrams, and containing in extent 3,779 acres and 22 perches, are the property of the Crown.

## Description of the Lands referred to.

The following lots situated in the village of Hiniduma, in the Hinidum pattu of the Galle District, in the Southern Province, as described in the annexed diagrams:—

## I.—Preliminary plan 484.

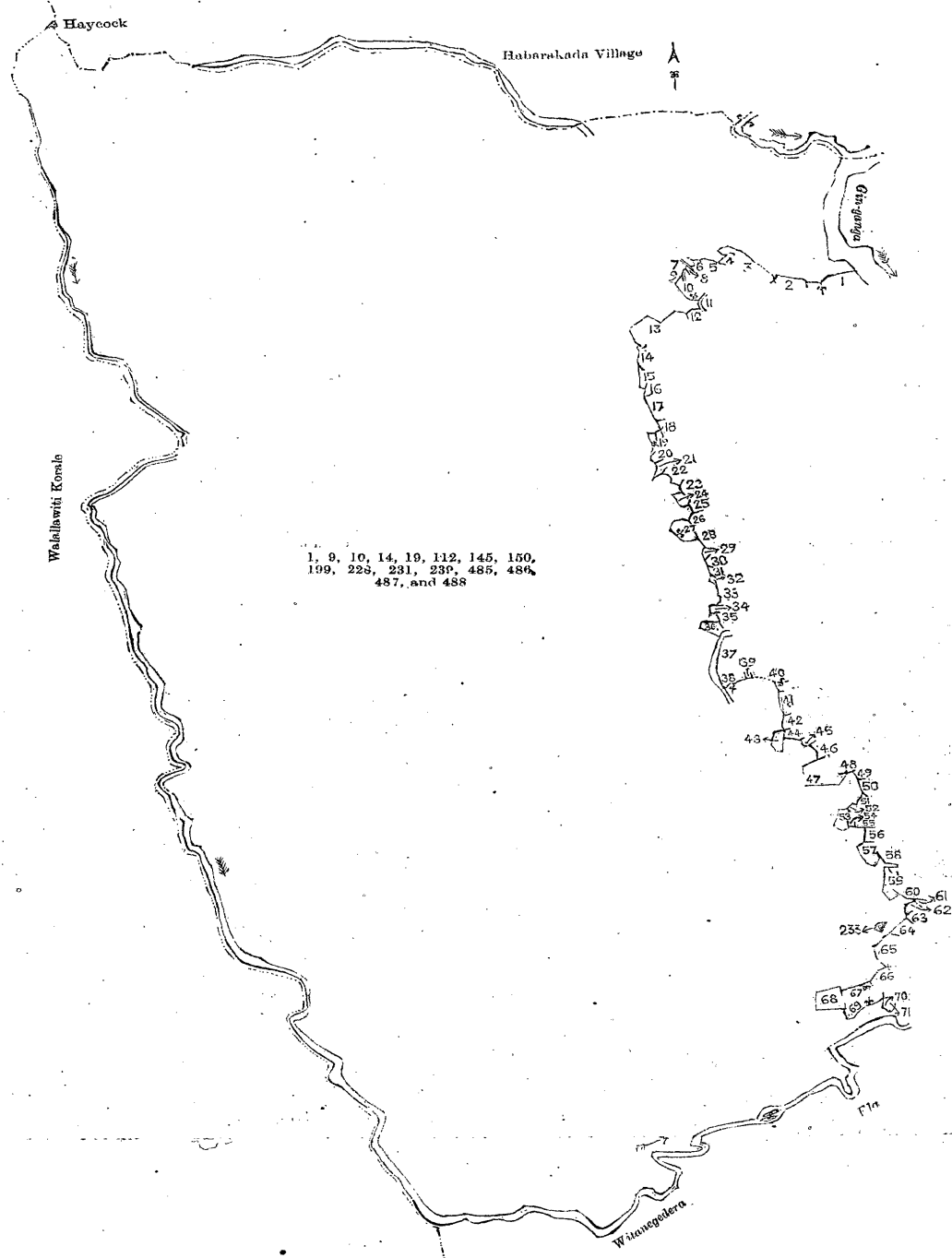
Situation: Hiniduma village in Hinidum pattu of Galle District.					
Lot.	Name of Land.	Extent, A. R. P.	Lot.	Name of Land.	Extent, A. R. P.
1	Mederihenegodella, Polgahahena	47 3 36	231	Diyakaditta	0 1 3
9	Mederihenegodelladeniya	0 1 10	239	Pannitigodellehena	1 0 27
10	Elagawadeniya	0 1 11	485	Godellakoratuweokanda, Madiya-pennahena, &c.	401 3 2
14	Elagawaokanda	0 0 29	486	Yakdelikanda, Kurakkana, &c.	601 2 21
19	Mederihena	0 1 36	487	Island	0 0 10
112	Beddewila	0 0 35	488	Do.	0 0 7
145	Okandewatta	0 0 17			
150	Godellewatta	0 1 12			
199	Uduwakgederawatteokanda	0 0 34			
228	Kalukandamullewaturawa	0 1 11			1,115 1 21

and bounded as follows: on the north by the village limit of Habarakada, the Gin-ganga; on the east by the Gin-ganga, Moraketawatta claimed by William de Silva Wickramanayake Karumaratne and others, Yalawalawatta claimed by Koralahewage Welun, Galagawakumbura Koralahewage Yase Appu, Arambagederawatta claimed by ditto, Arambawatta claimed by ditto and others, Elagawakoratuwa claimed by Koralahewage Yase Appu, the Narangaha-dola, Elagawakoratuwa claimed by Koralahewage Yase Appu, the Narangaha-dola, Elagawaokanda claimed by Koralahewage Yase Appu and others, the Narangaha-dola, Bangamagederawatta claimed by Wannige Arnolis and others, title plans 86,265 and 173,941, Managederawatta claimed by Don Samuel de Silva Seneviratne, Pitaokandadeniya sold by Crown (T. P. 272,181), Pitaokanda sold by Crown (T. P. 272,182), Pitaokandekumbura claimed by Gamachchige Janis de Silva, Pitaogederawatteokanda sold by Crown (T. P. 272,183), Kurakkana sold by Crown (T. P. 272,184), Kurakkawewatta sold by Crown (T. P. 268,550), Kanda-addrakumbura sold by Crown (T. P. 268,550), Pitihelagederawatta claimed by Gama-achchige Sidanhamy, Beddewilakumbura claimed by Gama-achchige Sidan de Silva and others, Beddewilakoratuwa sold by Crown (T. P. 268,734), Beddewilapahalakella claimed by Don Andris de Silva Seneviratne and others, Galagawawatta claimed by Batuwangala Kariyakaranage Baba, Batuwangalagederawatta claimed by Batuwangala Kariyakaranage Baba and others (part of T. P. 268,735), Elekumbura claimed by Don Samuel de Silva Seneviratne and others, Galagawawatta sold by Crown (T. P. 268,729), Galagawadeniya sold by Crown, Uduwullegederawatta claimed by Vitana-achchige Abaran, Uduwullewatta *alias* Yakdelikanda-addrakoratuwa sold by Crown (T. P. 276,128), Uduwullegederakumbura claimed by Vitana-achchige Abaran, Watawalagawodella sold by Crown (T. P. 268,726), Watawalagawakumbura sold by Crown (T. P. 268,726), Watawalagawodella sold by Crown (T. P. 268,726), the Yakchigedera-ela, Okandewatta (T. P. 125,670), Okandewatta claimed by G. S. de Silva and others, Mahagederawattaokanda claimed by Don Andris de Silva Seneviratne and others, Mahagederawatta claimed by Don Andris de Silva Seneviratne and others, Godellewatta claimed by Don Andris de Silva Seneviratne, Godellewatta sold by Crown (T. P. 269,101), Godellawatta sold by Crown (T. P. 268,101), Deniyagodadeniya sold by Crown (T. P. 268,101), Godellewatta claimed by Halitigalagamage Jandiris, Galandahena sold by Crown, Millgahawatta sold by Crown (T. P. 269,013), Ganegederawatta (T. P. 112,130), Ganegederawatta claimed by Don Samuel de Silva Seneviratne, Kalugalgodellepitakella *alias* Galgodawattepitakella sold by Crown (T. P. 276,097), Galgodawatta sold by Crown (T. P. 276,097), Galgodawatta (T. P. 127,891), Galgodawatta sold by Crown (T. P. 276,097), Kalugalgodellepitakella *alias* Galgodawattepitakella sold by Crown (T. P. 276,097), Konepelessa sold by Crown (T. P. 269,014), Konepelessawatta claimed by Vitanage Endiris de Silva and others, Uduwakgederawatteokumbura claimed by Panangala Vitarage Baba and others, Uduwakgederawatta claimed by ditto, Uduwakgederawatta (T. P. 110,138), Kalukandamullawatta claimed by Don Andris de Silva Seneviratne, Kalukandamullaowita claimed by ditto, Kalukandamullekumbura claimed by Vitaranage Janis and others, Vitanagederawatteokanda sold by Crown (T. P. 268,702), Vitanagederawatta claimed by Don Andris de Silva Seneviratne and others, Weymullakumbura claimed by ditto, Waturawegederawatta claimed by Don Andris de Silva Seneviratne and others, Wedagederagodella claimed by Crown, Weyammullegodella (T. P. 86,298); on the south by the Witanagedera-ela; on the west by the boundary of the Wallawiti korale.

NOTE.—The following lot lying within the above boundaries is excluded from this part of the order, and its acreage of 20 perches is not included in the aggregate acreage of 1,115 acres 1 rood and 21 perches given above:—

Lot.	Name of Land.	Preliminary plan 484.	Extent, A. R. P.
233	Godellewatta		0 0 20

D 5



1, 9, 10, 14, 19, 112, 145, 150,  
199, 223, 231, 239, 485, 486,  
487, and 488

- 1 Morakotawatta
- 2 Yalawalawatta
- 3 Galagawakumbura
- 4 Arambagederawatta
- 5 Arambawatta
- 6 Elagawakoratuwa
- 7 The Narangaha-dola
- 8 Elagawakoratuwa
- 9 The Narangaha-dola
- 10 Elagawaokanda
- 11 The Narangaha-dola
- 12 Bangamagederawatta
- 13 Title Plans 86, 265 and 173, 941
- 14 Mangederawatta
- 15 Pitaokandadeniya (T. P. 272, 181)
- 16 Pitaokanda (T. P. 272, 182)
- 17 Pitaokandekumbura
- 18 Pitagederawatteokanda (T. P. 272, 183)
- 19 Kurakkana (T. P. 272, 184)
- 20 Kurakkawatta (T. P. 268, 550)
- 21 Kanda-addarakumbura (T. P. 268, 550)
- 22 Pitihelagederawatta
- 23 Beddewilakumbura
- 24 Beddewilakoratuwa (T. P. 268, 734)
- 25 Beddewilapahalakella
- 26 Galagawawatta
- 27 Batuwalagaderawatta (part of T. P. 268, 735)
- 28 Elekumbura
- 29 Galagawawatta (T. P. 268, 729)
- 30 Galagawadeniya
- 31 Udumullegerawatta
- 32 Udumullewatta *alias* Yakkohikanda-adderakoratuwa (T. P. 276, 128)
- 33 Udumullegerakumbura
- 34 Watawalagawagodella (T. P. 268, 726)
- 35 Watawalagawakumbura (T. P. 268, 726)
- 36 Watawalagawagodella (T. P. 268, 726)

- 37 The Yakkohigedera-ela
- 38 Okandewatta (T. P. 125, 670)
- 39 Okandewatta
- 40 Mahagederawatteokanda
- 41 Mahagederawatta
- 42 Godellewatta
- 43 Godellewatta (T. P. 269, 101)
- 44 Godellewatta (T. P. 268, 101)
- 45 Deniyagodadeniya (T. P. 268, 101)
- 46 Godellewatta
- 47 Galaudahena
- 48 Milagahawatta (T. P. 269, 013)
- 49 Ganederawatta (T. P. 112, 130)
- 50 Ganederawatta
- 51 Kalugalgodellepitaokella *alias* Galgodawattepitakella (T. P. 276, 097)
- 52 Galgodawatta (T. P. 276, 097)
- 53 Galgodawatta (T. P. 127, 891)
- 54 Galgodawatta (T. P. 276, 097)
- 55 Kalugalgodellepitaokella *alias* Galgodawattepitakella (T. P. 276, 097)
- 56 Konepelessa (T. P. 269, 014)
- 57 Konepelessewatta
- 58 Udawakgederawatteokumbura
- 59 Udawakgederawatta
- 60 Udawakgederawatta (T. P. 110, 138)
- 61 Kalukandamullewatta
- 62 Kalukandamulleowita
- 63 Kalukandamullekumbura
- 64 Vitanagederawatteokanda (T. P. 268, 702)
- 65 Vitanagederawatta
- 66 Weyamullekumbura
- 67 Waturawagerawatta
- 68 Wedagederagodella
- 69 Waturawegerawatta
- 70 Pannitigodella
- 71 Weyamullegodella (T. P. 86, 208)

Surveyor-General's Office,  
Colombo, January 17, 1912.

Scale of 16 Chains to an Inch.

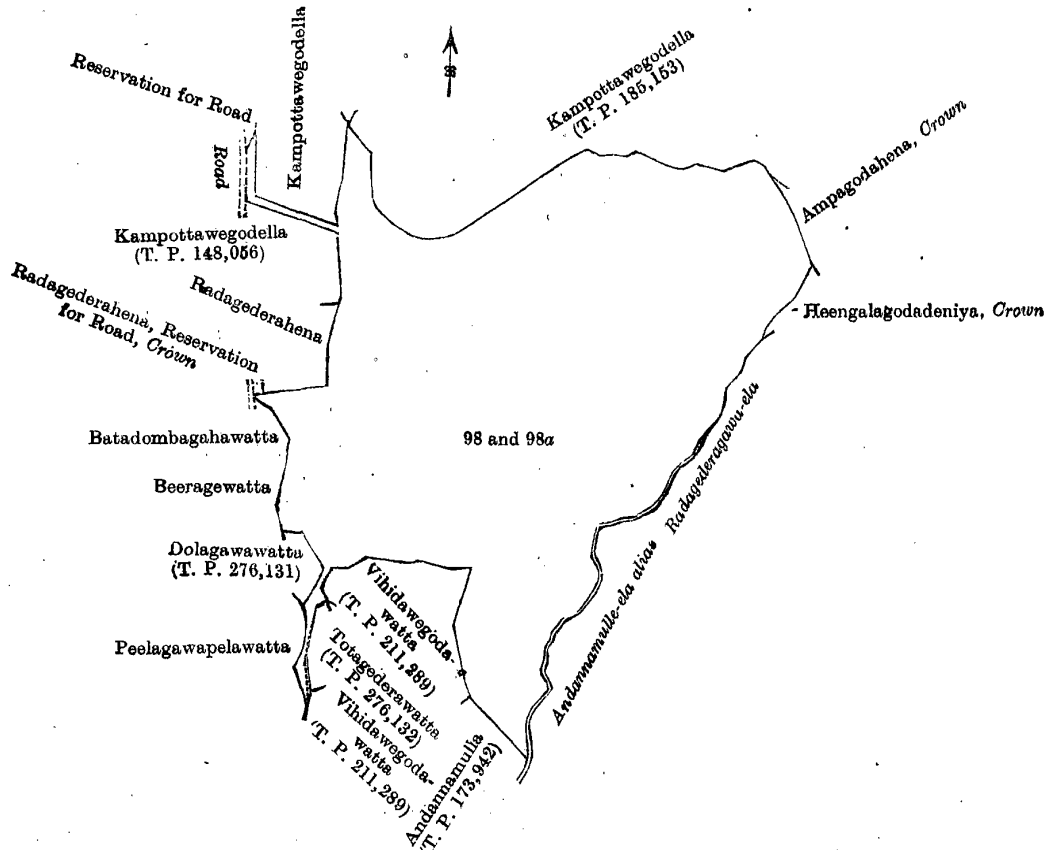
A. H. G. DAWSON,  
for Surveyor-General.

II.—Preliminary plan 484.

Situation : Hiniduma village in Hinidum pattu of Galle District.

Lot.	Name of Land.	Extent, A. R. P.
98	Kampottawegodella	38 2 15
98a	Kampottawegodella (reservation for road)	0 0 22
		38 2 37

and bounded as follows : on the north by reservation for road claimed by Crown, Kampottawegodella sold by Crown, Kampottawegodella (T. P. 185,153) ; on the east by Ampagodahena declared to be the property of the Crown under the Waste Lands Ordinances, Heengalagodadeniya declared to be the property of the Crown under the Waste Lands Ordinances, the Andannamulle-ela *alias* the Radagederagawa-ela ; on the south by Andannamulla (T. P. 173,942), Vihidawegodawatta (T. P. 211,289), Totagederawatta sold by Crown (T. P. 276,132), Vihidawegodawatta (T. P. 211,289) ; on the west by Peelagawapelawatta claimed by Uponis Samarawickrama Gunawardena and others, Dolagawawatta sold by Crown (T. P. 276,131), Beeragawatta claimed by Asmappuliradage Babonchia and others, Batadombagahawatta claimed by Daluwakgodaradage Nanda and others, Radagederahena (reservation for road) claimed by Crown, Radagederahena sold by Crown, Kampattawegodella (T. P. 148,056), a road.



Surveyor-General's Office,  
Colombo, January 17, 1912.

Scale of 8 Chains to an Inch.

A. H. G. DAWSON,  
for Surveyor-General.

III.—Preliminary plan 484.

Situation : Hiniduma village in Hinidum pattu of Galle District.

Lot.	Name of Land.	Extent, A. R. P.	Lot.	Name of Land.	Extent, A. R. P.
173	Kalugaladekandogodella	9 1 5	330	Kaluhendawedeniya	0 2 17
173a	Gorakgahagodella	2 0 26	331	Hinidungodamukalana, &c.	1,676 0 39
173c	Gorakgahagodella (stream and path reservation)	0 2 0	332	Kotapanwila	8 1 5
316	Peeliwaladekandepahalakattiya	1 0 21	333	Heenpanwila	0 2 18
319	Peeliwaladeniya	1 3 28	334	Kirillagahawilahena	0 3 16
321	Peeliwalagodella, Beraliyagal-pottehena, &c.	333 2 1	344	Minikandalagodella	1 0 32
321b	Kampottawehena	2 2 20	348	Do.	24 0 34
321b1	Kampottawedeniya	0 0 12	349	Minikandalagodella <i>alias</i> Kampottawegodella	12 2 36
321c	Kampottawehena	8 0 8	350	Minikandaladeniya	0 1 21
321c1	Kampottawedeniya	0 0 10	351	Do.	0 2 9
322	Suduwellawedeniya	0 2 2	354	Minikandaladeniya, Kampottawedeniya	5 0 30
323½	Suduwellawekumbura	0 0 4	354a	Minikandaladeniya	0 2 15
324	Do.	0 0 17	354b	Kampottawedeniya	2 1 26
325	Nagahawalakumbura	0 2 9	354c	Minikandaladeniya	0 1 30
326	Nagahawaladeniya	0 0 8	354d	Do.	0 2 23
327	Nagahawalakumbura	0 0 15	354d1	Do.	0 0 8
328	Do.	0 1 19	354e	Minikandaladeniya <i>alias</i> Kampottawedeniya	1 2 13
328½	Do.	0 0 2	354f	Kampottawedeniya	1 0 22
328¼	Do.	0 0 3	355	Minikandaladeniya	0 0 28
329	Nagahawaladeniya	0 2 21			

Lot.	Name of Land.	Extent, A. R. P.	Lot.	Name of Land.	Extent, A. R. P.
356a	Puhudolehenedeniya	0 1 26	372	Puhudolehenedeniya	0 1 32
356b	Do.	0 1 8	373	Palunnahenedeniya	1 1 30
364	Kampottagahakumburegodella	0 1 16	375	Kaluhendeweihaladeniya	2 2 9
365	Kampottawehena	0 1 2			
371	Palunahenedeniya	0 3 37			2,106 1 13

and bounded as follows : on the north by the Ampagoda-ela ; on the east by the village limit of Tawalama, the village limit of Halwitigala, the village limit of Malgalla ; on the south by the village limit of Panangala ; on the west by Minikandalagodella sold by Crown, Minikandalamedadeniya sold by Crown, Minikandalaudadeniya sold by Crown, Minikandalamedadeniya sold by Crown, Minikandalamedakumbura (T. P. 121,919), Minikandaladeniya admitted private, Minikandalamedakumbura (T. P. 121,919), Minikandalamedakumbura claimed by Liyanage Babun, Minikandalamedakumbura (T. P. 121,918), Minikandalamedagodella sold by Crown, Minikandalamedakumbura (T. P. 121,917), Allandahena, &c., sold by Crown, Forest Department trench, Allandahena sold by Crown, Kampottawehena declared to be the property of the Crown under the Waste Lands Ordinances, Landegederagodella sold by Crown, Forest Department trench, Landegederagodella sold by Crown, Kampottawekumbura (T. P. 121,914), Kampottagahakumbura claimed by the Crown, Kampottawekumbura (T. P. 121,911), Suddellewekumbura claimed by Neluwekariyakaranage Adiris and others, Atengangukumbura, &c. (T. P. 86,273), Forest Department trench, Atengangukumbura, &c. (T. P. 86,273), Demadawilagodella sold by Crown, an ela, Kaluhendewekumbura claimed by Don Endoris Wijewardena, Forest Department trench, Kaluhendewa (T. P. 94,103), Forest Department trench, Kaluhendewa (T. P. 110,136), the Pitamba-ela, Pelangahagodella *alias* Kendagahagodella sold by Crown, Moragahagodelladeniya sold by Crown, Pelangahagodella *alias* Kendagahagodella sold by Crown, Moragahagodella *alias* Suduwellegodella sold by Crown (T. P. 268,629), Delgahagodellekumbura claimed by C. E. D. W. Karunaratne and others, Suduwilipata declared to be the property of the Crown under the Waste Lands Ordinances, Suduwellegodella (T. Ps. 241,358 and 241,360), Suduwilipata declared to be the property of the Crown under the Waste Lands Ordinances, Peeliwaladekanda *alias* Gorakgasliyadda claimed by Dange Agoris, Indigahakumbura claimed by Tawalamagamage Deonis, Dawatagahakumbura claimed by Suriya Arachchige Abraham, Kalugalakandedeniya declared to be the property of Gardiye Hewawasam Dange Carolis under the Waste Lands Ordinances Kalugalakandekanda claimed by Don Endoris de Silva Wijewardena, Kalugaldekandegodella claimed by Crown, Kalugalakanda (T. P. 121,923), Pitaowitaliyadde claimed by Don Endoris Wijewardena and others, Pitaowitawatta claimed by Dange Siyadoris, Pitaowitagederawatta claimed by ditto.

NOTE.—The following lots lying within the above boundaries are excluded from this part of the order and their aggregate acreage of 8 acres 2 roods and 9 perches is not included in the acreage of 2,106 acres 1 rood and 13 perches given above :—

## Preliminary plan 484.

Lot.	Name of Land.	Extent, A. R. P.	Lot.	Name of Land.	Extent, A. R. P.
173b	Mellagahawalaokanda	1 0 25	331a	Puhudolehena	0 0 17
304	Moragahagodella	0 3 13	356	Puhudolehenedeniya	1 0 2
305	Do.	0 1 38	356c	Do.	0 0 6
321k	Puhudolahena	0 0 6	374	Kaluhendeweihaladeniya	1 1 35
321l	Do.	0 0 18			8 2 9
323	Nagahawalakumbura, Suduwellegodella (T. Ps. 121,924, 158,183)	3 1 9			

[For Diagram see page 701.]

## IV.—Preliminary plan 484.

Situation : Hiniduma village in Hinidum pattu of Galle District.

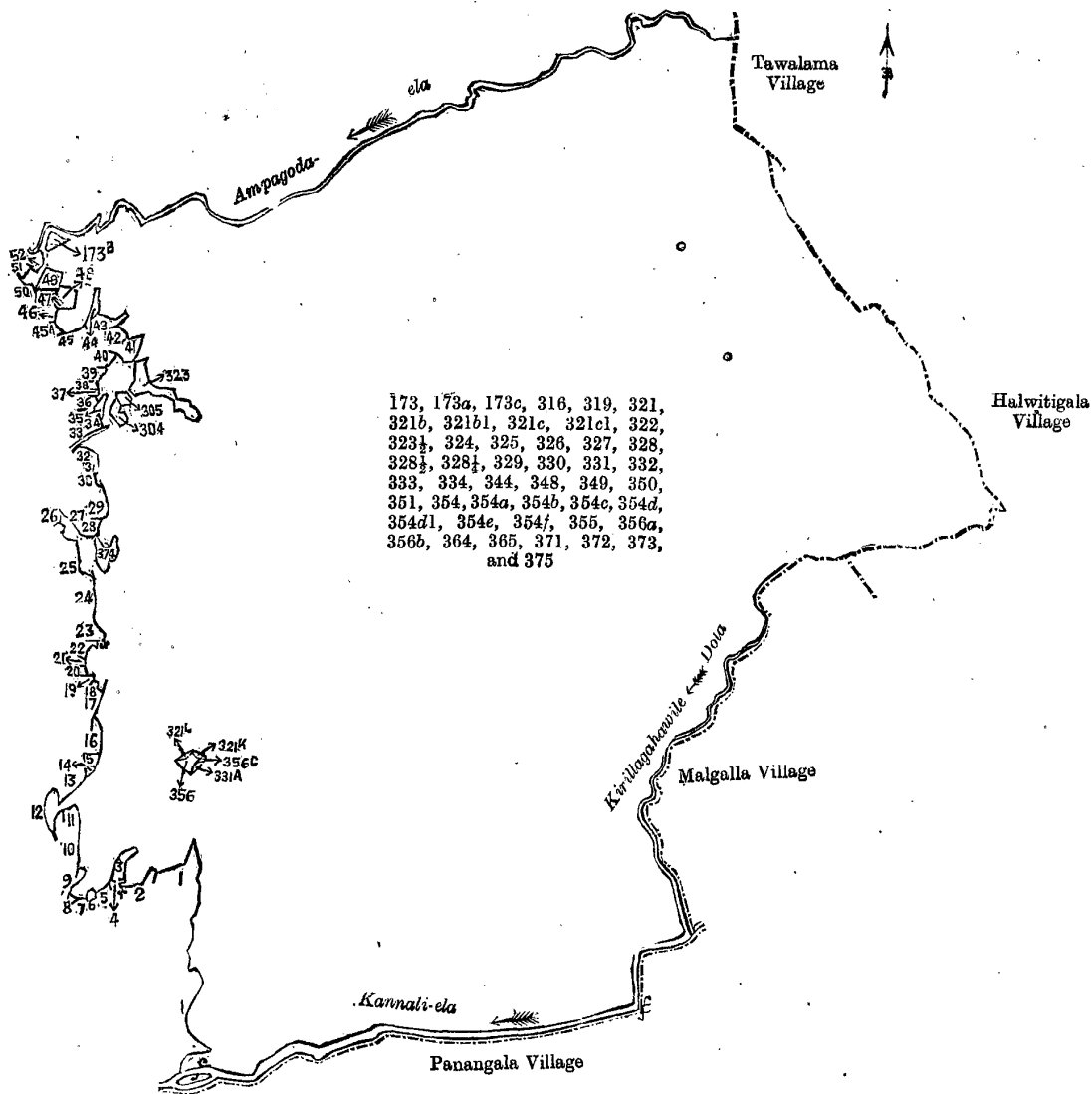
Lot.	Name of Land.	Extent, A. R. P.	Lot.	Name of Land.	Extent, A. R. P.
299½	Wihilawehena (reservation for the Vitanegegera-ela)	1 0 35	440c	Ketapathilegodella (reservation for road)	0 0 24
436	Pitadeniyekanda	0 2 32	486½	Katukendagodahena, &c.	477 3 36
438	Pitadeniyepitakella	0 1 12			508 3 36
439	Do.	0 1 17			
440	Pitadeniyehena, Palleowitagodahena, &c.	28 1 0			

and bounded as follows : on the north by the Vitanegegera-ela ; on the east by Wihilawehena declared to be the property of the Crown under the Waste Lands Ordinances, T. P. 162,592, Wihilawegoda sold by Crown, Pongilikanda sold by Crown, Godowatta claimed by Jayasekera Hengiris and others, a footpath, an ela, Waturaweowita claimed by Jayasekera Hengiris, Waturawekumbura claimed by D. E. Abeysirigunawardena and others, Liyanagahawatta claimed by Gamage Bastian and others, Gadawatta sold by Crown (T. P. 272,173), Godellewattahena sold by Crown, Palleowitagodawatta claimed by D. E. Abeysirigunawardena, Arambewatta claimed by Hinidumagamage Bastian and others, Paranawatta claimed by ditto, Panangalagederawatta claimed by Hettigamage Endoris, Palleowitakumbura claimed by Don Elias, A. Gunawardena and others, Palleowitaketapeessa claimed by ditto, Ketapathilegodella sold by Crown, Ketapathileyawatta sold by Crown, the Gin-ganga, Ketapathaliyedeniya sold by Crown, Ketapathaliyagodella sold by Crown, Ketapathaliyawatta (T. P. 86,351), Ketapathaliyadeniya sold by Crown (T. P. 272,804), Ketapathaliyagodella sold by Crown, Godagederawatta sold by Crown (T. P. 272,172) ; on the south by the village limit of Panangala, the village limit of Mapalagama ; on the west by the boundary of Walallawiti korale.

NOTE.—The following lots lying within the above boundaries are excluded from this part of the order, and their aggregate acreage of 5 acres 1 rood and 6 perches is not included in the acreage of 508 acres 3 roods and 36 perches given above :—

Lot.	Name of Land.	Extent, A. R. P.
437	Pitadeniyehalalukumbura, &c.	4 1 17
452	Karandeniya	0 3 29
		5 1 6





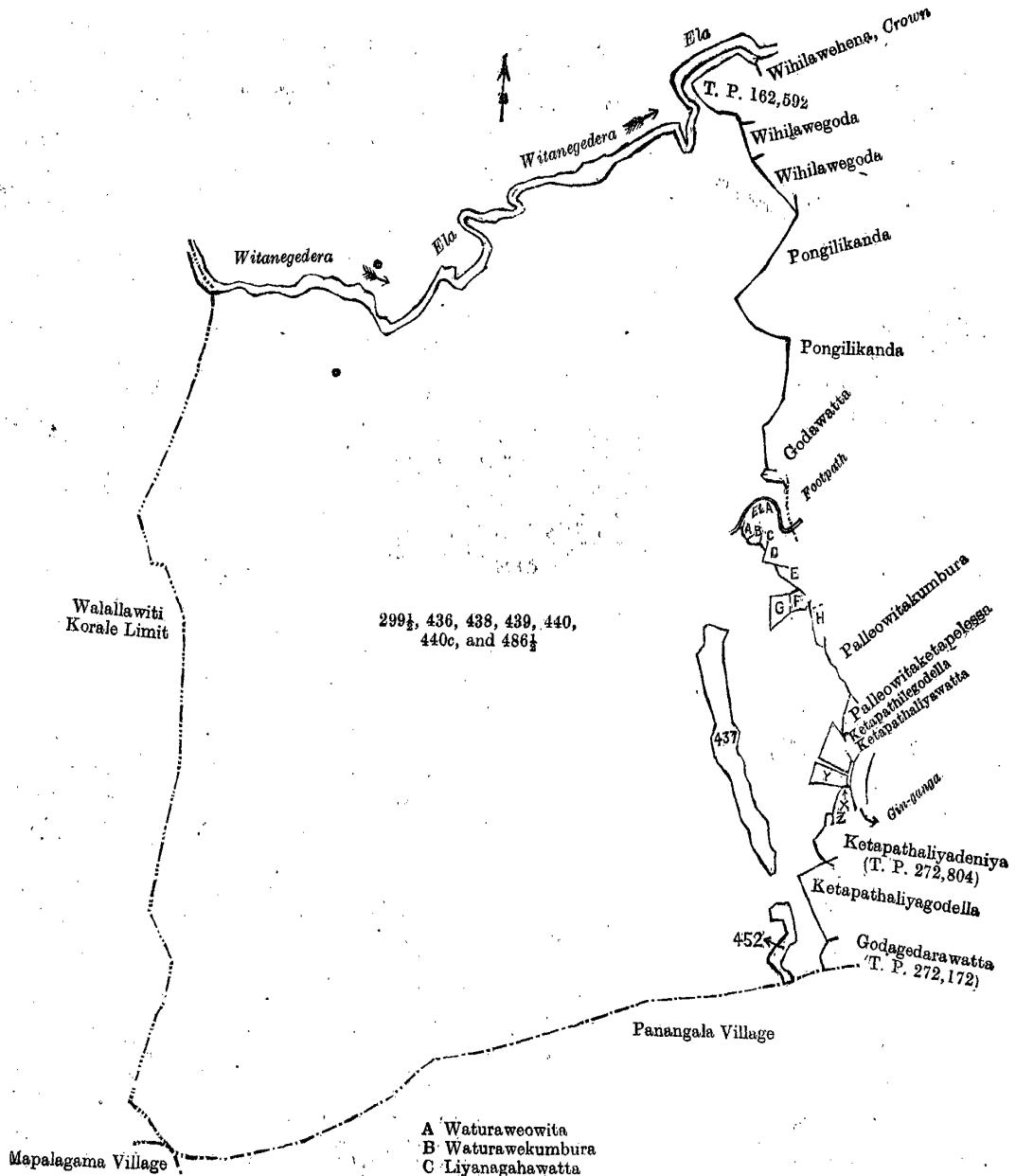
- 1 Minikandalagodella
- 2 Minikandalamedadeniya
- 3 Minikandalandadeniya
- 4 Minikandalamedadeniya
- 5 Minikandalamedakumbura (T. P. 121,919)
- 6 Minikandaladeniya
- 7 Minikandalamedakumbura (T. P. 121,919)
- 8 Minikandalamedakumbura
- 9 Minikandalamedakumbura (T. P. 121,918)
- 10 Minikandalamedagodella
- 11 Minikandalamedakumbura (T. P. 121,917)
- 12 Allandahena, &c.
- 13 Forest Department Trench
- 14 Allandahena, &c.
- 15 Kampottawehena, *Crown*
- 16 Landegederagodella
- 17 Forest Department Trench
- 18 Landegederagodella
- 19 Kampottawekumbura (T. P. 121,914)
- 20 Kampottagahakumbura, *Crown*
- 21 Kampottawekumbura (T. P. 121,911)
- 22 Suddellewekumbura
- 23 Atengankumbura, &c. (T. P. 86,273)
- 24 Forest Department Trench
- 25 Atengankumbura, &c. (T. P. 86,273)
- 26 Demadawilagodella
- 27 An Ela

- 28 Kaluhendewekumbura
- 29 Forest Department Trench
- 30 Kaluhendewa (T. P. 94,103)
- 31 Forest Department Trench
- 32 Kaluhendewa (T. P. 110,136)
- 33 The Pitamba-ela
- 34 Pelangahagodella *alias* Kendegahagodella
- 35 Moragahagodelledeniya
- 36 Pelangahagodella *alias* Kendegahagodella
- 37 Moragahagodella *alias* Suduwellegodella (T. P. 268,629)
- 38 Moragahagodella *alias* Suduwellegodella (T. P. 268,629)
- 39 Delgahagodellekumbura
- 40 Suduwelipata, *Crown*
- 41 Suduwellegodella (T. P. 241,358)
- 42 Suduwellegodella (T. P. 241,360)
- 43 Suduwelipata, *Crown*
- 44 Peeliwaladekanda *alias* Gorokgasliyadda
- 45 Indigahakumbura
- 45a Dawatagahakumbura
- 46 Kalugalakandedeniya
- 47 Kalugalaokanda
- 48 Kalugaldekandegodella, *Crown*
- 49 Kalugalaokanda (T. P. 121,923)
- 50 Pitaowitaliyadda
- 51 Pitaowitawatta
- 52 Pitaowitagederawatta

Scale of 32 Chains to an Inch.

Surveyor-General's Office,  
Colombo, January 17, 1912.

A. H. G. Dawson,  
for Surveyor-General.



Surveyor-General's Office,  
Colombo, January 17, 1912.

Scale of 16 Chains to an Inch.

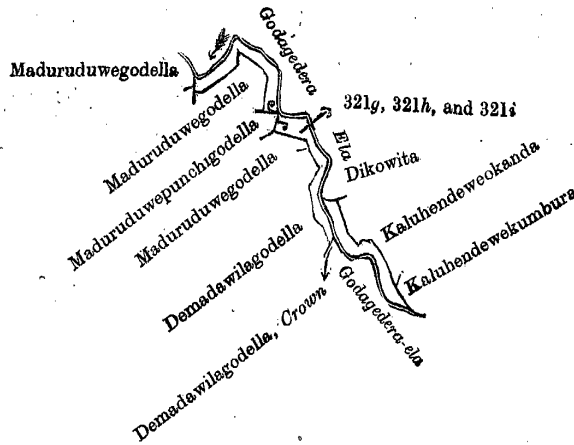
A. H. G. Dawson,  
for Surveyor-General.

V.—Preliminary plan 484.

Situation : Hiniduma village in Hinidum pattu of Galle District.

Lot.	Name of Land.	Extent, A. R. P.
321g	Maduruduwegodella (reservation for ela)	0 1 37
321h	Demadawilagodella ( do. )	0 0 32
321i	Kaluhendeweekanda ( do. )	0 1 14
		1 0 3

and bounded as follows : on the north by the Godagedera-ela ; on the east by the Godagedera-ela, Dikowita claimed by Hiniduma Liyanage Odiris and others, Kaluhendeweekanda sold by Crown, Kaluhendewekumbura claimed by Don Endoris Wijewardena ; on the south by the Godagedera-ela, Demadawilagodella declared to be the property of the Crown under the Waste Lands Ordinances ; on the east by Demadawilagodella sold by Crown, Maduruduwegodella sold by Crown, Maduruduwegodella sold by Crown, Maduruduwegodella sold by Crown, Maduruduwegodella claimed by Adiranmulle Hewage Richard.



Surveyor-General's Office,  
Colombo, January 17, 1912.

Scale of 8 Chains to an Inch.

A. H. G. DAWSON,  
for Surveyor-General.

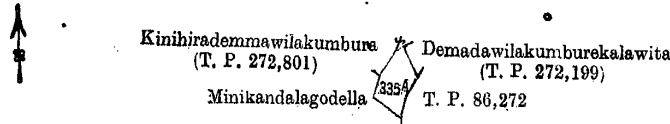
VI.—Preliminary plan 484.

Situation : Hiniduma village in Hinidum pattu of Galle District.

Lot. Name of Land.  
335a .. Mahapanwilahena

Extent, A. R. P.  
0 1 20

and bounded as follows : on the north by Demadawilakumburekalawita sold by Crown (T. P. 272,199) ; on the east by T. P. 86,272 ; on the south by Minikandalagodella sold by Crown ; on the west by Minikandalagodella sold by Crown, Kinihirademawilakumbura sold by Crown (T. P. 272,801).



Surveyor-General's Office,  
Colombo, January 17, 1912.

Scale of 8 Chains to an Inch.

A. H. G. DAWSON,  
for Surveyor-General.

VII.—Preliminary plan 484.

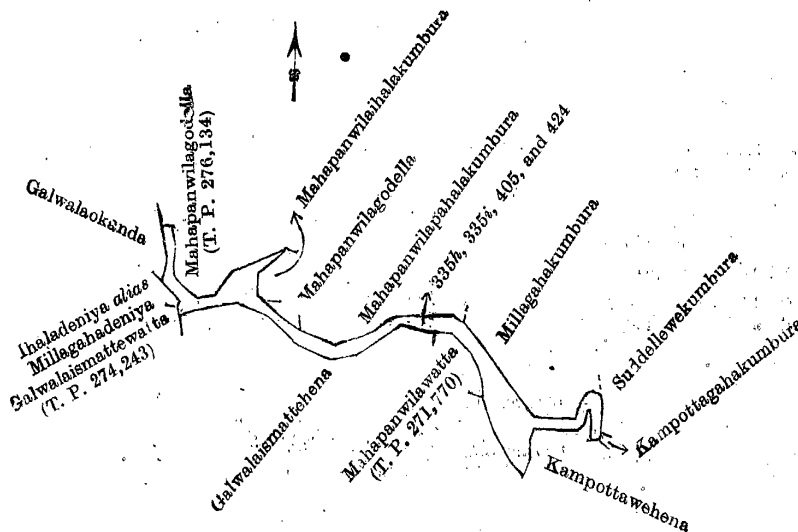
Situation : Hiniduma village in Hinidum pattu of Galle District.

Lot. Name of Land.  
335h .. Mahapanwilagodella (reservation for path)  
335i .. Galwalaismattehena ( do. )  
405 .. Mahapanwilaudamulla  
424 .. Mahapanwilakumburekaratura

Extent, A. R. P.  
0 0 28  
0 3 22  
0 0 34  
1 0 12

2 1 16

and bounded as follows : on the north by Mahapanwilagodella sold by Crown (T. P. 276,134), Mahapanwilalihalakumbura claimed by Neluwe Kariyakaranage Andiris, Mahapanwilagodella claimed by ditto, Mahapanwilapahalakumbura claimed by Liyanage Adirian, Millagahakumbura claimed by Hiniduma Vitanage Endoris and others ; on the east by Suddellewekumbura claimed by Neluwe Kariyakaranage Andiris and others, Kampottagahakumbura claimed by Panangala Liyanage Enis and others ; on the south by Kampottaweheena sold by Crown, Mahapanwilawatta sold by Crown (T. P. 271,770), Galwalaismattehena sold by Crown ; on the west by Galwalaismattewatta sold by Crown (T. P. 274,243), Ihaladeniya alias Millagahadeniya claimed by Kariyakaranage Odan and others, Galwalaokanda sold by Crown.



Surveyor-General's Office,  
Colombo, January 17, 1912.

Scale of 8 Chains to an Inch.

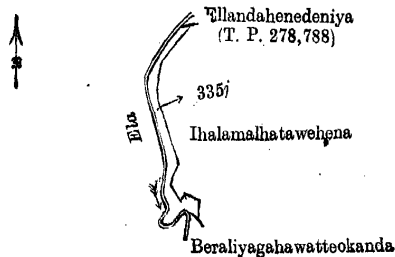
A. H. G. DAWSON,  
for Surveyor-General.

## VIII.—Preliminary plan 484.

Situation : Hiniduma village in Hinidum pattu of Galle District.

Lot. 3357 .. Ihalamalhatawehena (reservation for ela) .. Extent, A. R. P. 0. 2 22

and bounded as follows : on the north by Ellandahenedeniya sold by Crown (T. P. 278,788) ; on the east by Ihalamalhatawehena sold by Crown ; on the south by Beraliyagahawatteokanda claimed by Panangalaliyanage Enis ; on the west by an ela.



Surveyor-General's Office,  
Colombo, January 17, 1912.

Scale of 8 Chains to an Inch.

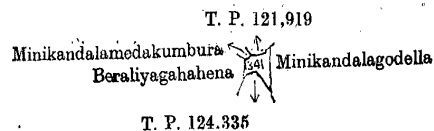
A. H. G. DAWSON,  
for Surveyor-General.

## IX.—Preliminary plan 484.

Situation : Hiniduma village in Hinidum pattu of Galle District.

Lot. 341 .. Minikandaladeniya .. Extent, A. R. P. 0 0 23

and bounded as follows : on the north by Minikandalamedakumbura claimed by Gangoda Liyanage Babun Appu, T. P. 121,919 ; on the east by Minikandalagodella sold by Crown ; on the south by T. P. 124,335 ; on the west by Beraliyagahahena sold by Crown.



Surveyor-General's Office,  
Colombo, January 17, 1912.

Scale of 8 Chains to an Inch.

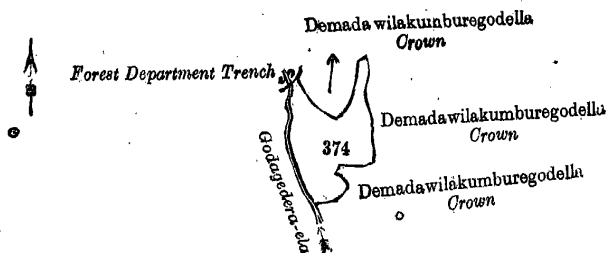
A. H. G. DAWSON,  
for Surveyor-General.

## X.—Preliminary plan 484.

Situation : Hiniduma village in Hinidum pattu of Galle District.

Lot. 374 .. Kaluhendeweihaladeniya .. Extent, A. R. P. 1 1 35

and bounded as follows : on the north by Forest Department trench, Demadawilakumburegodella declared to be the property of the Crown under the Waste Lands Ordinances ; on the east by Demadawilakumburegodella declared to be the property of the Crown under the Waste Lands Ordinances ; on the south by Demadawilakumburegodella declared to be the property of the Crown under the Waste Lands Ordinances ; on the west by the Godagedara-ela.



Surveyor-General's Office,  
Colombo, January 17, 1912.

Scale of 8 Chains to an Inch.

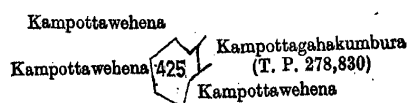
A. H. G. DAWSON,  
for Surveyor-General.

## XI.—Preliminary plan 484.

Situation : Hiniduma village in Hinidum pattu of Galle District.

Lot. 425 .. Kampottawedeniya .. Extent, A. R. P. 0 2 3

and bounded as follows : on the north by Kampottawehena sold by Crown ; on the east by Kampottagahakumbura sold by Crown (T. P. 278,830) ; on the south by Kampottawehena sold by Crown ; on the west by Kampottawehena sold by Crown.



Surveyor-General's Office,  
Colombo, January 17, 1912.

Scale of 8 Chains to an Inch.

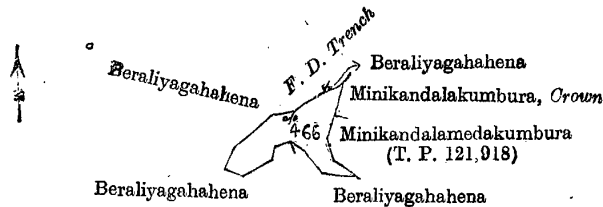
A. H. G. DAWSON,  
for Surveyor-General.

## XII.—Preliminary plan 484.

Situation : Hiniduma village in Hinidum pattu of Galle District.

Lot.	Name of Land.	Extent, A. R. P.
466	Minikandaladeniya	1 0 4

and bounded as follows : on the north by Beraliyagahahena sold by Crown, Forest Department trench, Beraliyagahahena sold by Crown ; on the east by Minikandalakumbura declared to be the property of the Crown under the Waste Lands Ordinances, Minikandalamedakumbura (T. P. 121,918) ; on the south and west by Beraliyagahahena sold by Crown.



Surveyor-General's Office,  
Colombo, January 17, 1912.

Scale of 8 Chains to an Inch.


A. H. G. DAWSON,  
for Surveyor-General.

## XIII.—Preliminary plan 484.

Situation : Hiniduma village in Hinidum pattu of Galle District.

Lot.	Name of Land.	Extent, A. R. P.
475	Pahalamalhatawedeniya	0 0 33
475d	Ihalamalhatawehenedeniya	0 0 20
475e	Pahalamalhatawedeniya	0 0 13
		0 1 26

and bounded as follows : on the north by Ihalamalhatawehena sold by Crown (T. P. 271,707), Beraliyagahahena sold by Crown ; on the east and south by Pahalamalhatawehena sold by Crown ; on the west by a road.



Surveyor-General's Office,  
Colombo, January 17, 1912.

Scale of 8 Chains to an Inch.

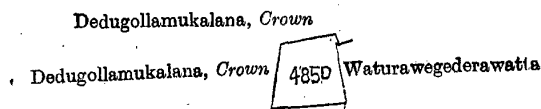
A. H. G. DAWSON,  
for Surveyor-General.

## XIV.—Preliminary plan 484.

Situation : Hiniduma village in Hinidum pattu of Galle District.

Lot.	Name of Land.	Extent, A. R. P.
485d	Vedagederagodella	0 3 37

and bounded as follows : on the north by Dedugollamukalana declared to be the property of the Crown under the Waste Lands Ordinances ; on the east by Waturawegederawatta claimed by Hiniduma Vitanage Nikulas ; on the south and west by Dedugollamukalana declared to be the property of the Crown under the Waste Lands Ordinances.



Surveyor-General's Office,  
Colombo, January 17, 1912.

Scale of 8 Chains to an Inch.

A. H. G. DAWSON,  
for Surveyor-General.

## XV.—Preliminary plan 484.

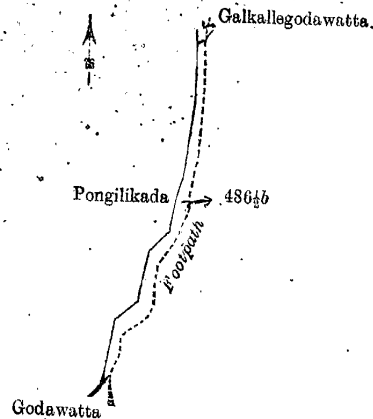
Situation : Hiniduma village in Hinidum pattu of Galle District.

Lot.	Name of Land.	Extent, A. R. P.
486½b	Pongilikanda (reservation for road)	0 3 6

and bounded as follows : on the north by Galkallegodawatta claimed by Vitana Achchige Janis and others ; on the east by a footpath ; on the south by Godawatta claimed by Jayasekera Hendiris and others ; on the west by Pongilikanda sold by Crown.

May 28, 1912.

H. C. TOLLER,  
Special Officer.



Surveyor-General's Office,  
Colombo, January 17, 1912.

Scale of 8 Chains to an Inch.

A. H. G. Dawson,  
for Surveyor-General.

#### Hambantota S. O. No. 764.

#### Order under Section 4, Sub-section (1), of "The Waste Lands Ordinances of 1897, 1899, 1900, and 1903," declaring Lands to be Crown Property.

In the matter of the lands commonly called or known as Ittagodella (reservation for path), Jatungehena, &c., situate in the village of Weladegoda, in the West Giruwa pattu of the Hambantota District, in the Southern Province, and of "The Waste Lands Ordinances of 1897, 1899, 1900, and 1903."

WHEREAS in pursuance of section 1 of the said Ordinances it was duly declared and notified on October 18, 1907, that if no claim to the said lands commonly called or known as Ittagodella (reservation for path), Jatungehena, &c., situate in the village of Weladegoda, in the West Giruwa pattu of the Hambantota District, in the Southern Province, containing in extent 635 acres and 3 perches, and shown as lots 51b, 73a, 73b, 73c, 74, 74b, 74c, 75, 76, 77, 86, 89, 92, 94, 95, 105, 108a, 111 in preliminary plan 216, and in the annexed diagram, was made to John George Fraser, Special Officer appointed under section 28 of the said Ordinances, within the period of three months from the date specified in the said notice, such lands would be declared to be the property of the Crown (*vide* Notice No. 2,872):

And whereas (1) Visenti Kankanange Adiris Appu, (2) Dewabandanage Garuwa, (3) Kankanidurage Heena Vel-Duraya, (4) Olimanage Sagaya, (5) Dewabandanage Heen Baba, Vel-Duraya, made claim thereto, and John George Fraser, Special Officer appointed under section 28 of the said Ordinances, made due inquiry into such claim, and whereas the said 2nd, 4th, and 5th claimants have withdrawn their claims to the said lands; and whereas the said 1st and 3rd claimants, and the aforesaid John George Fraser, Special Officer, with the consent of His Excellency the Governor came to two agreements in writing, respectively under section 4, sub-section (1) of the said Ordinances, whereby it was agreed (1) that the said 1st claimant should be declared the purchaser of half an acre more or less of lot 73c in block survey preliminary plan 216, upon payment to the Assistant Government Agent of Hambantota of a sum of Seven Rupees and Fifty Cents (Rs. 7.50) only, as the purchase amount of the said half an acre more or less of lot 73c in block survey preliminary plan 216 on or before December 31, 1908; and (2) that the said third claimant should be declared the purchaser of one acre more or less of lot 73b in block survey preliminary plan 216, half an acre and  $\frac{1}{2}$  of an acre more or less of lot 74 in block survey preliminary plan 216 upon payment to the Assistant Government Agent of Hambantota of a sum of Twenty Rupees (Rs. 20) only, as the purchase amount of 1 acre more or less of lot 73b, half an acre and  $\frac{1}{2}$  acre, more or less of lot 74 in block survey preliminary plan 216, on or before January 15, 1909, and whereas the said claimants withdrew their claims to the remainder of the lands appearing in the said notice, and whereas it was further agreed by the said agreements that in default of such payment the claims of the said 1st and 3rd claimants to the said portions of lots 73c, 73b, and 74 in block survey preliminary plan 216, in respect of which the said payments were to be made should also be considered to have been withdrawn, and the said portions of lots 73c, 73b, and 74 in block survey preliminary plan 216 should be declared to be the property of the Crown, and whereas the said 1st and 3rd claimants have failed to make the said payments by the due date, the said lands, as more fully described herein below, are declared to be the property of the Crown.

#### Description of the Lands referred to.

The following lots situated in the village of Weladegoda, in the West Giruwa pattu of the Hambantota District, in the Southern Province, as described in the annexed diagram:—

#### Preliminary plan 216.

Situation: Weladegoda village in West Giruwa pattu of Hambantota District.

Lot.	Name of Land.	Extent, A. R. P.	Lot.	Name of Land.	Extent, A. R. P.
51b	Ittagodella (reservation for path)	0 0 24	77	Illukketiyehena <i>alias</i> Halmilla-gahahena	3 2 35
73a	Jatungehena, Kambarankagahena	0 2 2	86	Wijeruppayagahena	10 1 36
73b	Imbulgodayawatta, &c.	7 3 36	89	Wewawattehena, Ihalawattehena	7 3 18
73c	Ratambalagahamaditthehena	5 1 38	92	Miriswattemukalana	24 2 3
74	Batamandiyehena, &c.	435 1.37	94	Pinnamandiya <i>alias</i> Delgahawatta	30 0 26
74b	Galpottihena (reservation for stream)	2 3 36	95	Siddaramagedeniya	0 1 86
74c	Ittagodellehena (reservation for path)	0 0 18	105	Rukgahadeniyewewa	0 1 9
75	Gedimbehena	75 0 0	108a	Pallehewatta, Gurugalgodella, Kalagahahena	13 2 21
76	Welikahamandiya, Gedimbahenatura	15 3 36	111	Kalagahakoratuwa	0 0 32
					635 0 3

and bounded as follows: on the north by Horagahawaladeniya claimed by Ediribandanage Punchi Baba, Wewewatta claimed by Ediribandanage Babuncha, Pallahawatta claimed by Wijesirikankanandurage Hina and others, Udahawatta claimed by Kankanana Mahadurage Babina, Dangahawatta claimed by ditto, Paluwatta claimed by Ediribandanage Hindiya, Dingirigewatta sold to Dewabandanage Heen Baba under the Waste Lands Ordinances, Welengahakumbura claimed by Kittangala Pansala, Gorakghaliyadda claimed by K. Dingi Juanisa and others, Mahagalagawawatta claimed by the heirs of A. Ismail, Udawakayawawatta claimed by Kankanige Tino, a Gansabhawa path, Kosgahakumbureatmaga claimed by Mahadurage Salma, Kanattewatta claimed by Kankanidurage Durage Sundira, Uduwakayawewatta claimed by Kankanidurage Thino and others, Migahakoratuwa *alias* Kanattewatta (T. P. 255,287), Barandigewatta (T. P. 258,943), Sinhalayawatta claimed by Kankanidurage Sabe and others, Weligamagewatta claimed by Ediribandanage Laisi and others, Udahawatta claimed by Kankanidurage Tilaya and others, Dangahawatta claimed by Kankanidurage Tino and others, Ambalangodella claimed by Kankanidurage Hina Vel-Duraya, Kongahawatta claimed by Sistarage Simanchi, Telambugahawatta claimed by Wijjaruppage Saboni and others, Delgahawatta claimed by Kankanidurage Dingi Naide and others, Beligahawatta *alias* Siyambalagahawatta claimed by Mulage Hina and others, Maramandiya sold by Crown (T. P. 252,172), Deniyewatta claimed by Kankanidurage Sabeya and others, Rukgahadeniya claimed by Don Hendrick Abeysiriwardena and others, Dikgahawatta sold by Crown, Rukgahadeniya claimed by Don Hendrick Abeysiriwardena and others, Welliyawatta sold by Crown, Kammalagawadeniya claimed by Kavanna Ismail and others, Udalindakelladeniya sold by Crown, Katukurundumandiyakella sold by Crown, a footpath, Delgahawatta sold to Olimanage Sagaya, under the Waste Lands Ordinances, a footpath, Kongastennekella (T. P. 256,564), Hikgahawatta claimed by Balage Babina, Kongahawatta claimed by Ayetta Bandanage Hina and others, Kohilawewadeniya claimed by E. B. Senda and others, Dangahakoratuwa (T. P. 260,600), a footpath, Badanagewatta claimed by Liyanadurage Babana, Pelawatta claimed by Kankanidurage Juanisa, Telambugahawatta claimed by Gitaramudurage Hingi and others, Ritigahahena sold by Crown, a Gansabhawa road, Ittagodella sold by Crown, a Gansabhawa road, Torekumbura claimed by Don Johannis Abeysiriwardena, Beragamayagewatta sold by Crown, Bowalayagewatta claimed by Jatunge Punchi Hin Appu and others, Wijerupphenewatta claimed by Don Hendrick Abeysiriwardena, Dawatagahadeniyekumbura *alias* Karuwalagahadeniya claimed by Don Hendrick Abeysiriwardena and others, Omaragewewa sold by Crown, Wijeruppagehena sold by Crown, Miriswatta *alias* Wewalangahena (T. P. 152,982), Ittagodellehena sold by Crown, Miriswatta *alias* Wewalangahena (T. P. 152,982), Dawatagahadeniyekumbura *alias* Karuwalagahadeniya claimed by Don Hendrick Abeysiriwardena and others, Wewewatta claimed by ditto, Ruppewatta claimed by ditto, Yakaragederawatta claimed by ditto, Ilukmandiyewatta claimed by ditto, Kitulehena sold by Crown, Ilukmandiyewatta claimed by Don Hendrick Abeysiriwardena and others, Yakaragederawatta claimed by ditto, Welangahawatta claimed by ditto, Maragahawatta claimed by ditto, Bogahawatta claimed by Todikarage Don Danthu, Tanipolgahawatta claimed by Jatunge Jayanhami, Ketakelagahawatta claimed by Jatunge Kiri Appu, Palleokandadeniya claimed by Jatunge Kiri Appu and others, Palleokandewatta *alias* Galpattigewatta claimed by ditto, Jatungehena (T. P. 181,874); on the east by T. P. 181,874, road from Beliatta to Katuwana, the village limit of Radeniara, the village limit of Buwelagoda, Galpottchena sold by Crown, the village limit of Buwelagoda; on the south by the Kapalella-dola, the Kekiri-oya; on the west by Paranawatta claimed by Vitaranage Lokuhamy and others, the village limit of Kekiriobada, Lindagawadeniya claimed by Mullage Hina and others, Ambagahawatta claimed by ditto, Alutwatta claimed by Maduachchige Babanisa, Kalagahakoratuwa (T. P. 258,942), Medawatta sold by Crown, a footpath, Konewatta sold by Crown, Medawatta sold by Crown, Alutwatta claimed by Maduachchige Babanisa, Ambagahawatta claimed by Mullage Hina and others, Lindagawadeniya claimed by ditto, the village limit of Kekiriobada, Katupanduragawahena claimed by Mestrige Andris, a stream, Koswattedeniya claimed by Wijesiri Kankanidurage Hina, Waligahamandiya sold by Crown (T. P. 272,094), Koswattedeniya claimed by Wijesirikankanidurage Hina and others, Galwattehenewatta (T. P. 252,170), Horagahawalawatta (T. P. 252,171).

NOTE.—The following lots lying within the above boundaries are excluded from this order, and their aggregate acreage of 3 acres 1 rood and 37 perches is not included in the acreage of 635 acres and 3 perches given above:—

## Preliminary plan 216.

Lot.	Name of Land.	Extent, A. R. P.	Lot.	Name of Land.	Extent, A. R. P.
78	Halmillagahahena	0 3 0	110	Kohila-aredeniya	0 1 8
91	Miriswattehena	0 3 1			
108	Pallehewatta (T. P. 266,734)	0 3 19			3 1 37
109	Pallehewattedeniya	0 3 9			

April 19, 1912.

W. E. WAIT,  
Special Officer.

[For Diagram see page 708.]

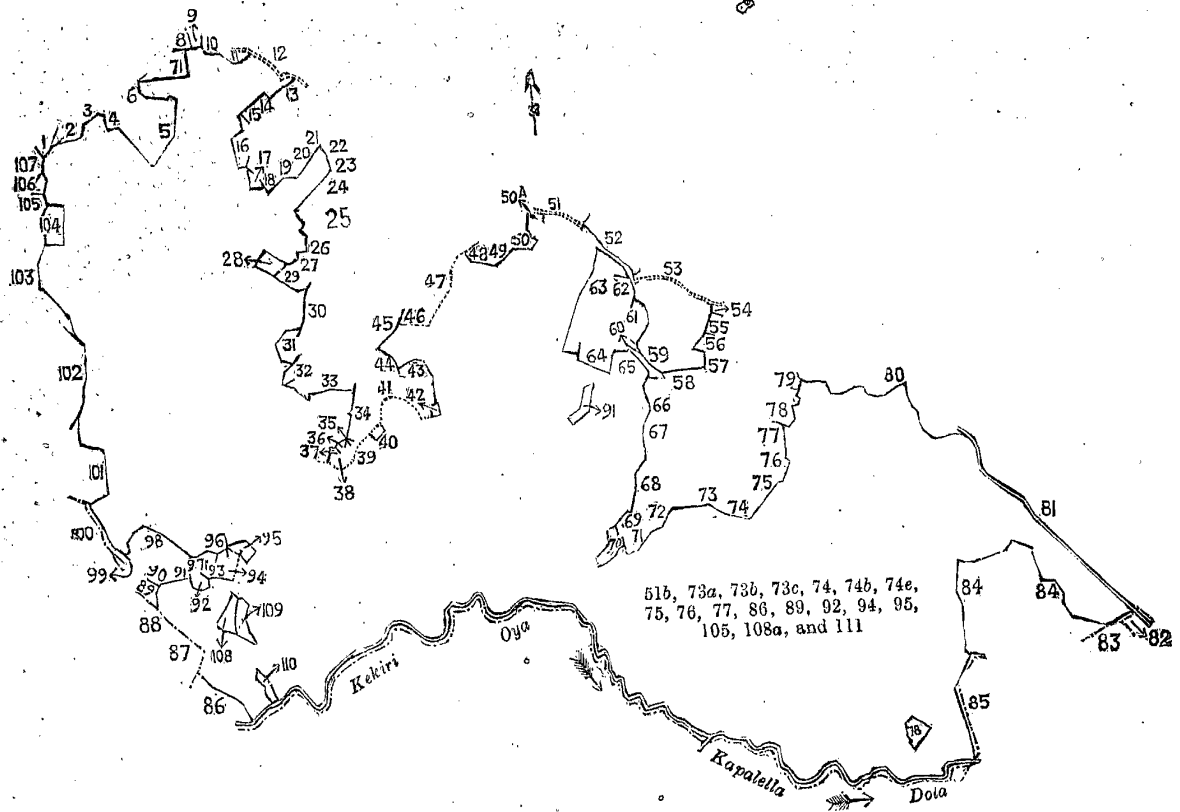
## Hambantota S. O. No. 765.

Order under Section 4, Sub-section (1), of "The Waste Lands Ordinances of 1897, 1899, 1900, and 1903,"  
declaring Lands to be Crown Property.

In the matter of the lands commonly called or known as Bogahahena, Punchigodahena, &c., situate in the village of Hilageaina, in the West Giruwa pattu of the Hambantota District, in the Southern Province, and of "The Waste Lands Ordinances of 1897, 1899, 1900, and 1903."

WHEREAS in pursuance of section 1 of the said Ordinances it was duly declared and notified on March 19, 1909, that if no claim to the lands commonly called or known as Bogahahena, Punchigodahena, &c., situate in the village of Hilageaina, in the West Giruwa pattu of the Hambantota District, in the Southern Province, containing in extent 261 acres 2 roods and 38 perches, and shown as lots 40, 40m, 40n, 41, 44b, 47, 47c, 47d, 47e, 58, 61, 64, 65, 70, 72, 72a, 88, 91, and 92 in preliminary plan 381 and in the annexed diagram, was made to Howard Orme Fox, Special Officer appointed under section 28 of the said Ordinances, within the period of three months from the date specified in the said notice, such lands would be declared to be the property of the Crown, and dealt with on account of the Crown (*vide* Notice No. 3,373):

And whereas (1) Ruwanpatiranage Ranhamy, (2) Ruwanpatiranage Babahamy, (3) Wijesinge Sinno Appu, (4) Don Cornelis Jayasuriya, (5) Wijesinge Don Nikulas, (6) Kitulgodage Disanhamy, (7) Kitulgodage Babe Appu, and (8) Kitulgodage Appu made claim thereto, and Howard Orme Fox, John George Fraser, (7) Kitulgodage Valentine Brayne, Special Officers appointed under section 28 of the said Ordinances, made due inquiry into such claim, and whereas the said 1st, 2nd, 4th, 5th, 6th, 7th, and 8th claimants have withdrawn their claims to the said lands, and whereas the said 3rd claimant, and the aforesaid John George Fraser, with the consent of His Excellency the Governor, came to an agreement in writing, dated October 27, 1909, concerning the said lot 41, under section 4, sub-section (1) of the said Ordinances, whereby it was



- 1 Horagahawaladeniya
- 2 Wewewatta
- 3 Pallahawatta
- 4 Udahawatta
- 5 Dangahawatta
- 6 Paluwatta
- 7 Dingirigewatta
- 8 Welengahakumbura
- 9 Gorokgahaliyadda
- 10 Mahagalagawawatta
- 11 Udawakayawewatta
- 12 Gansabhawa path
- 13 Kosgahakumbureatmaga
- 14 Kanattewatta
- 15 Uduwakayawewatta
- 16 Migahakoratuwa *alias* Kanattewatta (T. P. 255,287)
- 17 Barandigewatta (T. P. 258,943)
- 18 Sinhalayawatta
- 19 Weligamagewatta
- 20 Udahawatta
- 21 Udahawatta
- 22 Dangahawatta
- 23 Ambalangodella
- 24 Kongahawatta
- 25 Telambugahawatta
- 26 Delgahawatta
- 27 Beligahawatta *alias* Siyambalagahawatta
- 28 Maramandiya (T. P. 252,172)
- 29 Denigewatta
- 30 Rukgahadeniya
- 31 Dikgahawatta
- 32 Rukgahadeniya
- 33 Welliyawatta
- 34 Kammalagawadeniya
- 35 Udalindakelladeniya
- 36 Do.
- 37 Do.
- 38 Katukurundumandiyakella
- 39 A footpath
- 40 Delgahawatta
- 41 A footpath
- 42 Kongastennokella (T. P. 256,564)
- 43 Hliggahawatta
- 44 Kongahawatta
- 45 Kohilawewadeniya
- 46 Dangahakoratuwa (T. P. 260,600)
- 47 A footpath
- 48 Badanagewatta
- 49 Pelawatta
- 50 Telambugahawatta
- 50a Ritigahahena
- 51 Gansabhawa road
- 52 Ittagodella
- 53 Gansabhawa road

- 54 Torekumbura
- 55 Beragamayagewatta
- 56 Bowalayagewatta
- 57 Bowalayagewatta
- 58 Wijerupphewewatta
- 59 Dawatagahadeniyekumbura *alias* Karuwalagahadeniya
- 60 Omaragewewa
- 61 Wijerupphewewatta
- 62 Miriswatta *alias* Wewalangahena (T. P. 152,982)
- 63 Ittagodellahena
- 64 Miriswatta *alias* Wewalangahena (T. P. 152,982)
- 65 Dawatagahadeniyekumbura *alias* Karuwalagahadeniya
- 66 Wewewatta
- 67 Ruppewatta
- 68 Yakaragedarawatta
- 69 Illukmandiyawatta
- 70 Kitulehena
- 71 Illukmandiyawatta
- 72 Yakaragederawatta
- 73 Welangahawatta
- 74 Maragahawatta
- 75 Bogahawatta
- 76 Tanipolgahawatta
- 77 Ketakelagahawatta
- 78 Palleokandedeniya
- 79 Palleokandewatta *alias* Galpattigewatta
- 80 Jatungehena (T. P. 181,874)
- 81 Road from Beliatta to Katuwana
- 82 Village limit of Radeniara
- 83 Village limit of Buwelagoda
- 84 Galpottehena
- 85 Village limit of Buwelagoda
- 86 Paranawatta
- 87 Village limit of Kekiriobada
- 88 Do.
- 89 Lindagawadeniya
- 90 Ambagahawatta
- 91 Alutwatta
- 92 Kalagahakoratuwa (T. P. 258,942)
- 93 Medawatta
- 94 A footpath
- 95 Konewatta
- 96 Medawatta
- 97 Alutwatta
- 98 Ambagahawatta
- 99 Lindagawadeniya
- 100 Village limit of Kekiriobada
- 101 Katupanduwagawahena
- 102 A stream
- 103 Koswattedeniya
- 104 Waligahamandiya (T. P. 272,094)
- 105 Koswattedeniya
- 106 Galwattehenewatta (T. P. 252,170)
- 107 Horagahawalawatta (T. P. 252,171)

Surveyor-General's Office,  
Colombo, March 2, 1912.

Scale of 24 Chains to an Inch.

A. H. G. DAWSON,  
for Surveyor-General.



agreed that the said 3rd claimant should be declared the purchaser of the said lot, upon payment on or before November 26, 1909, to the Assistant Government Agent at Hambantota, of a sum of Fourteen Rupees and Fifty Cents (Rs. 14.50) only, as the purchase amount of the said lot, and whereas the said 3rd claimant withdrew his claim to the remainder of the lands appearing in the said notice, and whereas it was further agreed that in default of such payment, the claim of the said claimant to the said land in respect of which the said payment was to be made, should also be considered to have been withdrawn, and the said land should be declared to be the property of the Crown, and whereas the said claimant has failed to make the said payment by the due date, the said lands, as more fully described herein below, are declared to be the property of the Crown.

*Description of the Lands referred to.*

The following lots situated in the village of Hilageaina, in the West Giruwa pattu of the Hambantota District, in the Southern Province, as described in the annexed diagrams :—

Preliminary plan 381.

Situation : Hilageaina village in West Giruwa pattu of Hambantota District.

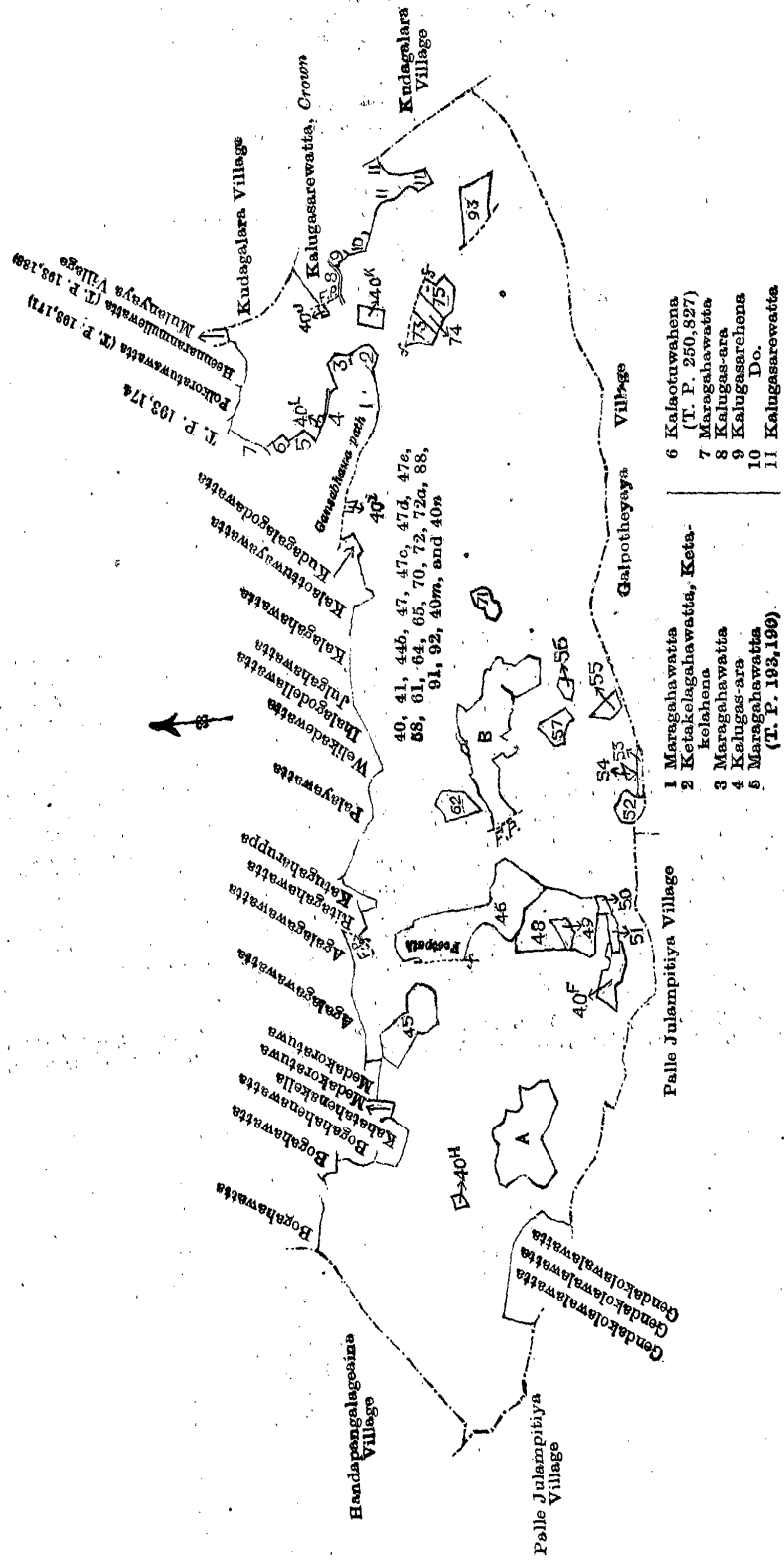
Lot.	Name of Land.	Extent, A. R. P.	Lot.	Name of Land.	Extent, A. R. P.
40	Bogahahena, Punchigodahena, Kudagalagodahena, Palugahahena, Serugodahena, Aluserugodahena, Lindagawahena, Ginigalarehena, Dekandehena, Burutagahagodellehena, Maramandiyehena, Arewattehena, Dangahalindagawahena, Mekiliyagahahena, Gendakolawelahena, Dunumadalagabahena, Kālugasarehena, Serugahahena	233 0 13	47c	Telambagahawattahena	2 1 17
40m	Palabogahakoratuwa	1 0 4	47d	Kongalaruppehena	5 2 22
40n	Do.	0 0 8	47e	Agalagawawattahena	0 2 5
41	Gendakolawalawattahena	0 3 32	58	Lindagawahena	3 0 38
44b	Kirimatuwalahena	0 3 3	61	Kalugahawattahena	0 2 6
47	Burutagahagodahena, Kalugashena, &c.	9 2 20	64	Aluserugodahenakoratuwa	0 0 27
			65	Alutserugahahena	0 0 25
			70	Dekandehenakella	0 1 36
			72	Palabogahakoratuwa	1 0 7
			72a	Do.	0 0 11
			88	Kalugasarewattehena	0 1 23
			91	Serugahagodakoratuwa	0 2 3
			92	Serugahawattehena	1 0 18
					261 2 38

and bounded as follows : on the north by Bogahawatta claimed by Jasin Arachchige Don Nicholas, Bogahahenawatta claimed by ditto, Kahatahenekella sold by Crown, Medakoratuwa claimed by Jayasin Arachchige Don Samuel, Medakoratuwa sold by Crown, Agalagawawatta claimed by Jayasin Arachchige Don Sendris, Agalagawawatta claimed by Jayasin Arachchige Don Nicholas, a footpath, Ritagahawatta claimed by K. Baba Appu, Katugaharuppe claimed by Kitulagodage Appu, Palayawatta claimed by Kitulagodage Disanhmy, Welikadewatta claimed by R. Subehamy, Ihalogodellawatta claimed by Ranasinge Odiris, Julgahawatta claimed by P. Punchihamy, Kalagahawatta claimed by Ruwan Patiranage Ranhamy, Kalaotuwayawatta claimed by R. P. Samulhamy, Kudagalagodawatta claimed by Gama-achchige Janishamy, a Gansabhawana path, Maragahawatta claimed by Ruwan Patiranage Don Diashamy and others, Ketakelagahawatta and Ketakelehena sold by Crown, Maragahawatta claimed by Ruwan Patiranage Don Diashamy and others, the Kalugasara, Maragahawatta (T. P. 193,190), Kalaotuwahena sold by the Crown (T. P. 250,827), Maragahawatta granted by the Crown at half-improved value, T. P. 193,174, Polkoratuwewatta (T. P. 193,171), Heennaranmullewatta (T. P. 193,188), the village limit of Mulanyaya, the village limit of Kudagala-ara, Kalugasarewatta claimed by Crown and G. Babunhamy, a footpath, the Kalugasara, Kalugasarehena sold by Crown, Kalugasarehena claimed by Crown and Naraddegamage Madduma Appu, Kalugasarewatta claimed by ditto ; on the east by the village limit of Kudagalara ; on the south by the village limit of Galpotheyaya, the village limit of Palle Julampitiya, Gendakolawalawatta claimed by K. Samel Appu, Gendakolawalawatta claimed by W. Don Nicholas, Gendakolawalawatta claimed by W. Singo Appu, the village limit of Palle Julampitiya ; on the west by the village limit of Handapangalageaina.

NOTE.—The following lots lying within the above boundaries are excluded from this order, and their aggregate acreage of 33 acres 3 roods and 4 perches is not included in the acreage of 261 acres 2 roods and 38 perches given above :—

Preliminary plan 381.

Lot.	Name of Land.	Extent, A. R. P.	Lot.	Name of Land.	Extent, A. R. P.
A 40g	Kongahawatta	0 2 34	45	Lolugahawatta, Galagawakoratuwa	2 1 32
A 43	Daminigahakoratuwa	0 2 29	46	Julgahawatta, Arewatta	6 1 2
A 44	Kongahawatta	2 3 10	48	Tolobopandurehenakoratuwa (T. P. 254,685)	3 3 0
A 44a	Do.	0 0 34	49	Do.	0 1 34
B 40b	Lindagawawewa	0 1 16	50	Do.	0 1 0
B 40c	Lindagawahena	0 0 26	51	Tolobopandurekoratuwa (T. P. 254,685)	0 0 39
B 40d	Galagawadeniya (T. P. 254,683)	0 0 29	52	Ginigala-arehenakoratuwa	0 2 1
B 40e	Lindagawahena	0 2 5	53	Ginigala-areneniya (T. P. 251,544)	0 0 32
B 59	Lindagawawatta	0 1 22	54	Ginigala-arehena	0 0 31
B 60	Do.	0 1 13	56	Ginigala-arekoratuwa	0 1 7
B 60a	Galagawadeniya (T. P. 254,686)	0 0 6	57	Ginigala-arewatta	0 3 24
B 63	Dangahawattedeniya (T. P. 242,153)	0 0 25	62	Kalugahawatta	0 3 38
B 66	Dangahawatta	0 3 32	71	Kudagalagodawatta	0 2 8
B 67	Do.	1 1 2	73	Serugahahena alias Galagawakoratuwa	0 2 12
B 67a	Dekandewatta	0 2 0	74	Galagawakoratuwa alias Serugahawatta	0 2 8
B 68	Dangahawatta (T. P. 251,545)	0 1 2	75	Do.	1 0 5
B 69	Ketakelagahawatta	0 3 0	93	Serugahawatta	1 2 0
40f	Tolobopandurehena (T. P. 254,684)	1 0 14			33 3 4
40h	Punchigodahena	0 0 36			
40i	Kalugahahenekella alias Burutagahakoratuwa	0 0 33			
40j	Kalaotuwawehena	0 0 20			
40k	Ketakelehena	0 2 0			
40l	Maragahawatta	0 0 21			



Surveyor-General's Office,  
Colombo, December 2, 1908.

J. B. M. RIDOUT,  
for Acting Surveyor-General.

**Kurunegala S. O. No. 465.**

**Order under Section 4, Sub-section (1), of "The Waste Lands Ordinances of 1897, 1899, 1900, and 1903," declaring Lands to be Crown Property.**

In the matter of the lands commonly called or known as Gansabhawa road, Minipitiya (cemetery), &c., situate in the village of Meddepola, in the Meda Pattu Korale East of the Katugampola hatpattu of the Kurunegala District, in the North-Western Province, and of "The Waste Lands Ordinances of 1897, 1899, 1900, and 1903."

THE notice required by section 1 of the said Ordinances having been duly published in manner prescribed by that section in respect of the above-named lands (*vide* Notice No. 4,306), and a claim having been made to the said lands by Dasanayaka Mudiyansele Kirihamy, Vedarala of Meddepola, and the said claimant having been duly called upon by me by a notice in writing under section 4, sub-section (1), of the Ordinances, duly served upon him to produce before me the evidence and documents upon which he may rely in proof of his claim, and not having so appeared or produced such evidence and documents, I, Norman Albert Hampton, Special Officer appointed under section 28 of the said Ordinances, do hereby, on June 11, 1912, order and declare under section 4, sub-section (1), of the said Ordinances, that the said lands commonly called or known as Gansabhawa road, Minipitiya (cemetery), &c., situate in the village of Meddepola, in the Meda Pattu Korale East of the Katugampola hatpattu of the Kurunegala District, in the North-Western Province, containing in extent 130 acres 2 roods and 15 perches, and shown as lots 5b, 84, 113e, 113j, and 113 in preliminary plan 386 as described in the annexed diagrams, are the property of the Crown.

*Description of the Lands referred to.*

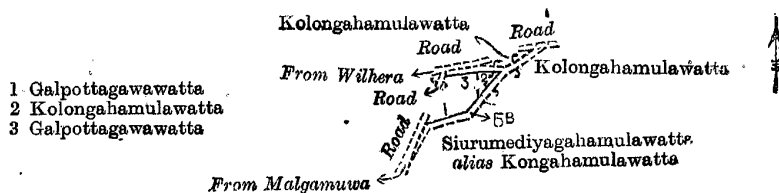
The following lots situated in the village of Meddepola, in the Meda Pattu Korale East of the Katugampola hatpattu of the Kurunegala District, in the North-Western Province, as described in the annexed diagrams:—

I.—Preliminary plan 386.

Situation: Meddepola village in Meda Pattu Korale East of Kurunegala District.

Lot.	Name of Land.	Extent, A. R. P.
5b	Gansabhawa road	0 1 0

and bounded as follows: on the north by a road, Kolongahamulawatta sold by the Crown, a road; on the east by Kolongahamulawatta sold by the Crown; on the south by Siurumediya gahamulawatta *alias* Kongahamulawatta sold by the Crown; on the west by a road, Galpottagawawatta sold by the Crown, Kolongahamulawatta sold by the Crown, Galpottagawawatta sold by the Crown, a road.



Surveyor-General's Office,  
Colombo, October 4, 1911.

Scale of 8 Chains to an Inch.

A. H. G. DAWSON,  
for Surveyor-General.

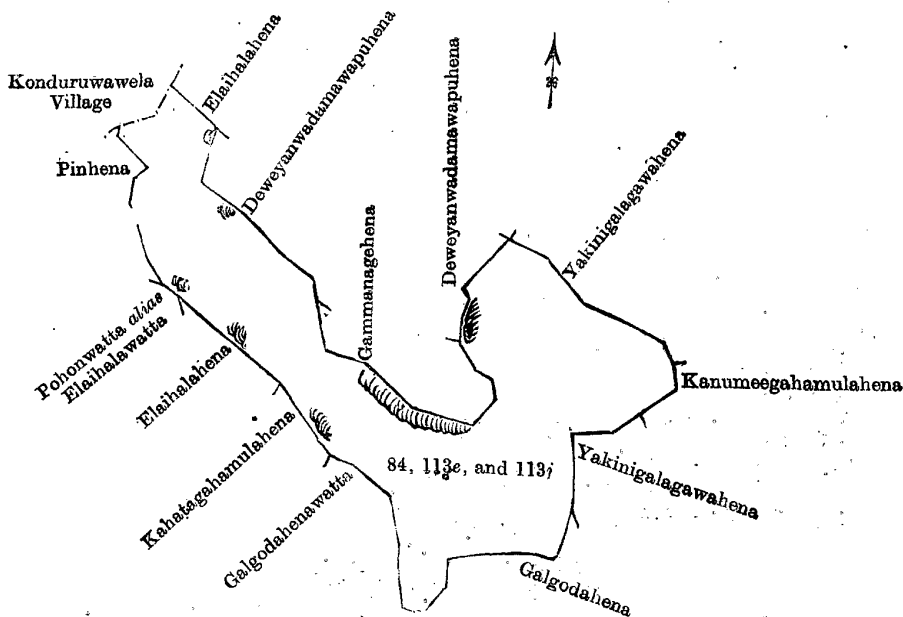
II.—Preliminary plan 386.

Situation: Meddepola village in Meda Pattu Korale East of Kurunegala District.

Lot.	Name of Land.	Extent, A. R. P.
84	Minipitiya (cemetery)	1 0 10
113e	Thammathangalagawagalenda (rocks)	11 3 5
113j	Yakinigalakele	4 3 36

17 3 11

and bounded as follows: on the north by the village limit of Konduruwawala, Elaihalahena sold by the Crown, Dewiyawadamawapuhena sold by the Crown, Gammanagehena sold by the Crown, Dewiyawadamawapuhena sold by the Crown, Yakinigalagawahena sold by the Crown; on the east by Kanumeegahamulahena sold by the Crown, Yakinigalagawahena sold by the Crown; on the south by Galgodahena sold by the Crown; on the west by Galgodahenawatta sold by the Crown, Kahatagahamulahena sold by the Crown, Elaihalahena sold by the Crown, Pohonwatta *alias* Elaihalawatta sold by the Crown, Pinhena sold by the Crown.



Surveyor-General's Office,  
Colombo, October 4, 1911.

Scale of 8 Chains to an Inch.

A. H. G. DAWSON,  
for Surveyor-General.

III.—Preliminary plan 386.

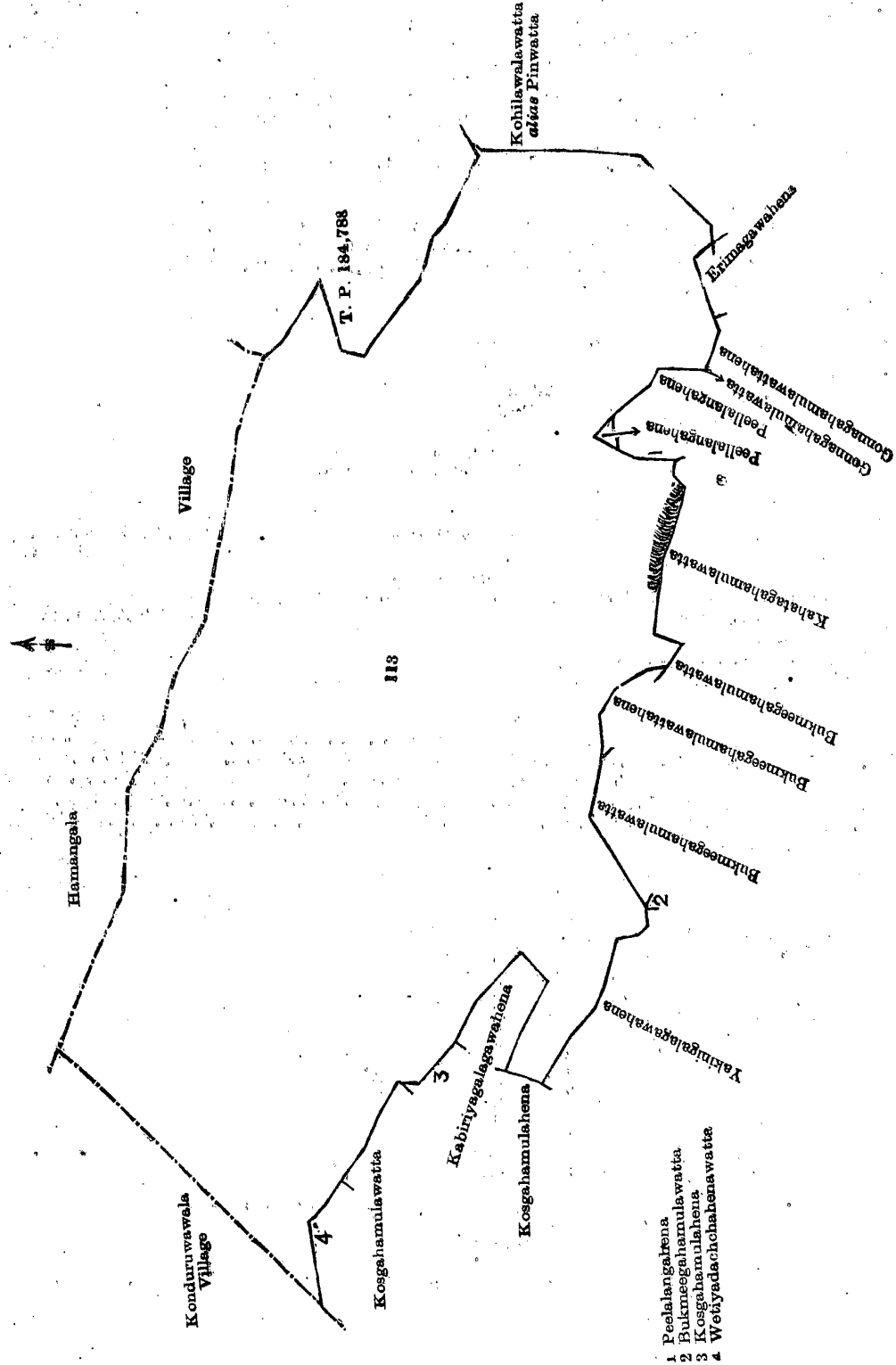
Situation : Meddepola village in Meda Pattu Korale East of Kurunegala District.

Lot.	Name of Land.	Extent, A. R. P.
113	Korasegodellakele and Elahenagodellakele	112 2 4

and bounded as follows : on the north by the village limit of Hamangala ; on the east by T. P. 184,788, Kohilawawatta *alias* Pinwatta ; on the south by Erimagawahena sold by the Crown, Gonnagahamulawattahena sold by the Crown, Gonnagahamulawatta sold by the Crown, Peellangahena sold by the Crown, Kahatagahamulawatta sold by the Crown, Bukmeegahamulawatta sold by the Crown, Bukmeegahamulawattahena sold by the Crown, Bukmeegahamulawatta sold by the Crown ; on the west by Yakinigalagawahena sold by the Crown, Kosgahamulahena sold by the Crown, Kabiriyagalagawahena sold by the Crown, Kosgahamulawatta sold by the Crown, Wetiadachchahenawatta sold by the Crown.

N. A. HAMPTON,  
Special Officer.

June 11, 1912.



Surveyor-General's Office,  
Colombo, October 4, 1911.

Scale of 8 Chains to an Inch.

A. H. G. DAWSON,  
for Surveyor-General.

**Order under Section 4, Sub-section (1), of "The Waste Lands Ordinances of 1897, 1899, 1900, and 1903,"  
admitting Land to be Private Property.**

In the matter of the land commonly called or known as Nalangolla and Wadagollawatuyaya, situate in the village of Udupellegama, in the Dambawinipalata korale of the Udukinda division, in the Province of Uva, and of "The Waste Lands Ordinances of 1897, 1899, 1900, and 1903."

WHEREAS in pursuance of section 1 of the said Ordinances it was duly notified on September 1, 1911, that if no claim to the land commonly called or known as Nalangolla and Wadagollawatuyaya, situate in the village of Udupellegama, in the Dambawinipalata korale of the Udukinda division, in the Province of Uva, containing in extent 2 perches, and shown as lot 15a in block survey preliminary plan 62, and in the annexed diagram, was made to Charles Russell Cumberland, Government Agent of the Province of Uva, within the period of three months from the date specified in such notice, such land would be declared the property of the Crown, and dealt with on account of the Crown (*vide* Notice No. 4,203):

And whereas (1) Wadugollegedara Ukkuhami and (2) Wadugollegedara Malhami, both of Udupellegama, made claim thereto, and I, Charles Russell Cumberland, Government Agent of the Province of Uva, made due inquiry into such claim, I do hereby admit the claim of the said claimants to the said land, as more fully described herein below, under section 4, sub-section (1) of the said Ordinances.

*Description of the Land referred to.*

The following lot situated in the village of Udupellegama, in the Dambawinipalata korale of the Udukinda division, in the Province of Uva, as described in the annexed certified diagrams:—

Block survey preliminary plan 62. Field sheet M/12/34-42.

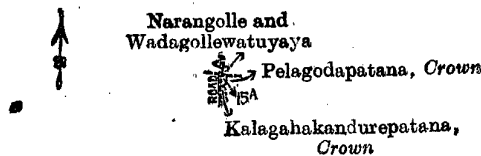
Situation: Udupellegama village in Dambawinipalata korale of Udukinda division in Badulla District.

Lot.	Name of Land.	Extent, A. R. P.
15a	Nalangolla and Wadagollawatuyaya	0 0 2

and bounded as follows: on the north by Narangolla and Wadagollewatuyaya belonging to Rammenika, Vierambua, and others; on the east by Pelagodapatana belonging to the Crown; on the south by Kalugahakandurepatana belonging to the Crown; and on the west by a road.

Badulla Kachcheri,  
March 11, 1912.

C. R. CUMBERLAND,  
Government Agent.



Scale of 8 Chains to an Inch.

Surveyor-General's Office,  
Colombo, May 3, 1911.

A. H. G. DAWSON,  
for Surveyor-General.

**Order under Section 4, Sub-section (1), of "The Waste Lands Ordinances of 1897, 1899, 1900, and 1903,"  
declaring Land to be Crown Property.**

In the matter of the land commonly called or known as Karagahakandurehena, situate in the village of Udupellegama, in the Dambawinipalata korale of the Udukinda division, in the Province of Uva, and of "The Waste Lands Ordinances of 1897, 1899, 1900, and 1903."

WHEREAS in pursuance of section 1 of the said Ordinances it was duly notified on September 1, 1911, that if no claim to the land commonly called or known as Karagahakandurehena, situate in the village of Udupellegama, in the Dambawinipalata korale of the Udukinda division, in the Province of Uva, containing in extent 1 rood and 20 perches, and shown as lot 18 in block survey preliminary plan 62, and in the annexed diagram was made to the Government Agent of the Province of Uva, within the period of three months from the date specified in such notice, such land would be declared the property of the Crown, and dealt with on account of the Crown (*vide* Notice No. 4,203):

And whereas (1) Wadugollegedara Ukkuhami, (2) Wadugollegedara Malhami, both of Udupellegama, made claim thereto, and whereas the said claimants have withdrawn their claims to the said land, I, Charles Russell Cumberland, Government Agent of the Province of Uva, under and by virtue of the powers vested in me in that behalf by section 4 of the said Ordinances, do hereby, on March 11, 1912, order and declare under section 4, sub-section (1), of the said Ordinances, that the said land, as more fully described herein below, is the property of the Crown.

*Description of the Land referred to.*

The following lot situated in the village of Udupellegama, in the Dambawinipalata korale of the Udukinda division, in the Province of Uva, as described in the annexed certified diagram:—

Block survey preliminary plan 62. Field sheet M/12/34-42.

Situation: Udupellegama village in Dambawinipalata korale of Udukinda division in Badulla District.

Lot.	Name of Land.	Extent, A. R. P.
18	Karagahakandurehena	0 1 20

and bounded as follows: on the north by Pelagodawatta claimed by Abdul; on the east by the village limit of Mirahawatta village; on the south by the village limit of Welikada village; and on the west by the village limit of Kotakitula village.

Badulla Kachcheri,  
March 11, 1912.

C. R. CUMBERLAND,  
Government Agent.



Surveyor-General's Office,  
Colombo, May 3, 1911.

Scale of 8 Chains to an Inch.

A. H. G. DAWSON,  
for Surveyor-General.

**Order under Section 2 of "The Waste Lands Ordinances of 1897, 1899, 1900, and 1903,"  
declaring Lands to be Crown Property.**

In the matter of the lands commonly called or known as Huriyahela, Wediyakkarayamandiyakele (both reservations for Malpolakandura), reservation for Malpolakandura and path, Udaturehena (reservation for stream), Kondagalalpatha *alias* Udaturehena (reservation for road), &c., situate in the village of Moretota, in the Dehiwinipalata korale of the Udukinda division, in the Province of Uva, and of "The Waste Lands Ordinances of 1897, 1899, 1900, and 1903."

THE notice required by section 1 of "The Waste Lands Ordinances of 1897, 1899, 1900, and 1903," having been duly published in manner prescribed by that section in respect of the above-named lands (*vide* Notice No. 4,344), and no claim having been made to the said lands or to any interest therein within the period of three months from the date specified in the said notice, I, Charles Russell Cumberland, Government Agent of the Province of Uva, under and by virtue of the powers vested in me in that behalf by section 2 of the said Ordinances, do hereby, on May 4, 1912, order and declare that the said lands, as more fully described herein below, situate in the village of Moretota, in the Dehiwinipalata korale of the Udukinda division, in the Province of Uva, and shown as lots 4b, 170, 4c, 173, 174, 177, 172, 178, 179, 176, and 175 in preliminary plan 28 and in the annexed diagrams, and containing in extent 14 acres 2 roods and 37 perches, are the property of the Crown.

*Description of the Lands referred to.*

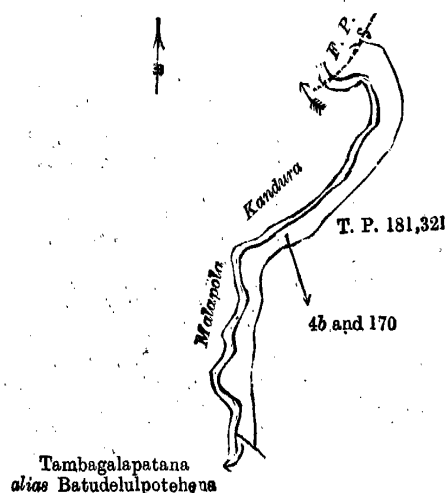
The following lots situated in the village of Moretota, of the Dehiwinipalata korale of the Udukinda division, in the Province of Uva, as described in the annexed diagrams:—

I.—Preliminary plan 28.

Situation: Moretota village in Dehiwinipalata korale of Badulla District.

Lot.	Name of Land.	Extent, A. R. P.
4b	Huriyahela (reservation for Malpolakandura)	1 2 0
170	Wediyakkarayamandiyakele (reservation for Malpolakandura)	0 2 30
		2 0 30

and bounded as follows: on the north by a footpath; on the east by T. P. 181,321; on the south by Tambagalapatana *alias* Batudelulpotehena declared to be Crown property under the Waste Lands Ordinances; on the west by the Malpolakandura.



Surveyor-General's Office,  
Colombo, May 8, 1911.

Scale of 8 Chains to an Inch.

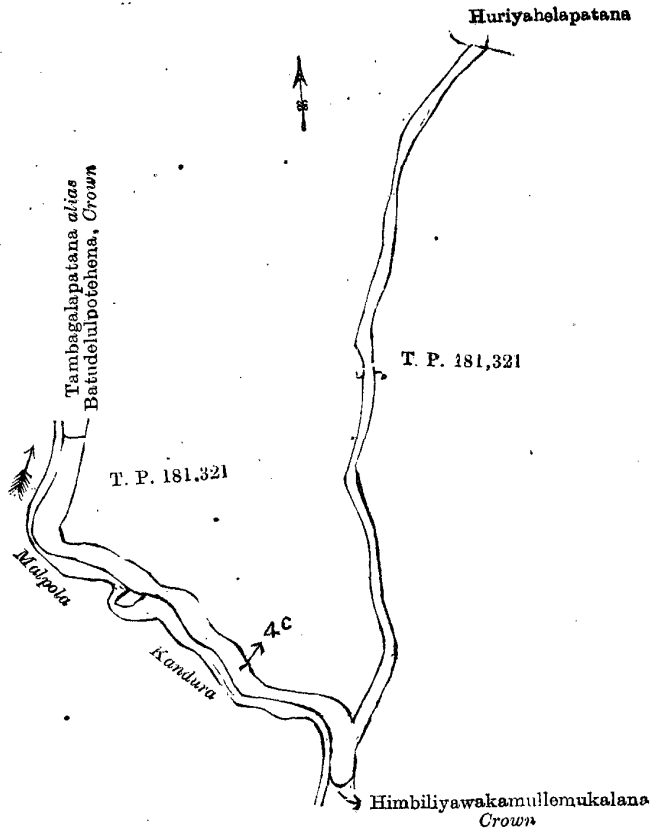
A. H. G. DAWSON,  
for Surveyor-General.

II.—Preliminary plan 28.

Situation: Moretota village in Dehiwinipalata korale of Badulla District.

Lot.	Name of Land.	Extent, A. R. P.
4c	Reservation for Malpolakandura and path	4 0 7

and bounded as follows: on the north by Tambagalapatana *alias* Batudelulpotehena declared to be Crown property under the Waste Lands Ordinances, T. P. 181,321, Huriyahelapatana declared to be Crown property under the Waste Lands Ordinances; on the east by T. P. 181,321; on the south by Himbilyawakamullemukalana declared to be Crown property under the Waste Lands Ordinances; on the west by the Malpolakandura.



Surveyor-General's Office,  
Colombo, May 8, 1911.

Scale of 8 Chains to an Inch.

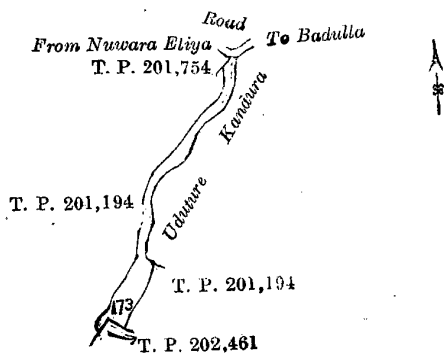
A. H. G. DAWSON,  
for Surveyor-General.

III.—Preliminary plan 28.

Situation : Moretota village in Dehiwinipalata korale of Badulla District.

Lot.	Name of Land.	Extent, A. R. P.
173	Udaturehena (reservation for stream)	0 3 12

and bounded as follows : on the north by the road from Nuwara Eliya to Badulla ; on the east by the Uduturukandara, T. P. 201,194 ; on the south by T. P. 202,461 ; on the west by T. Ps. 201,194, 201,754.



Surveyor-General's Office,  
Colombo, May 8, 1911.

Scale of 8 Chains to an Inch.


A. H. G. DAWSON,  
for Surveyor-General.

IV.—Preliminary plan 28.

Situation : Moretota village in Dehiwinipalata korale of Badulla District.

Lot.	Name of Land.	Extent, A. R. P.
174	Kondagala-alapatha alias Uduturhena (reservation for road)	0 0 30

and bounded as follows : on the north by T. P. 201,194 ; on the east by Agalehena claimed by Moretotagedara Dingiri Menika, a footpath ; on the south by a footpath ; on the west by T. P. 201,194.



Surveyor-General's Office,  
Colombo, May 8, 1911.

Scale of 8 Chains to an Inch.

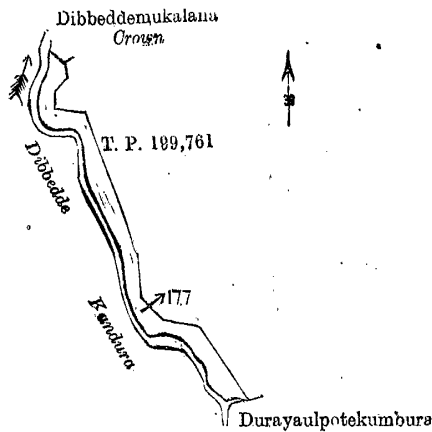
A. H. G. DAWSON,  
for Surveyor-General.

V.—Preliminary plan 28.

Situation: Moretota village in Dehiwinipalata korale of Badulla District.

Lot.	Name of Land.	Extent, A. R. P.
177	Kirimadupatana (reservation for Dibbeddekandura)	1 2 25

and bounded as follows: on the north by Dibbeddemukalana declared to be Crown property under the Waste Lands Ordinances; on the east by T. P. 199,761; on the south by Durayaulpotekumbura claimed by Kirindegedara Kiribadana Appuhamy and others; on the west by the Dibbeddekandura.



Surveyor-General's Office,  
Colombo, May 8, 1911.

Scale of 8 Chains to an Inch.

A. H. G. DAWSON,  
for Surveyor-General.

VI.—Preliminary plan 28.

Situation: Moretota village in Dehiwinipalata korale of Badulla District.

Lot.	Name of Land.	Extent, A. R. P.
172	Niliatugodepatana (reservation for path)	0 2 28
178	Kirimadupatana (reservation for cemetery)	0 1 16
179	Tembagalapatana (reservation for path)	0 2 14
176	Pattiyegederagodepatana (reservation for path)	0 3 19
175	Pattiyegederagodepatana (reservation for Malpolakandura)	3 1 16

5 3 13

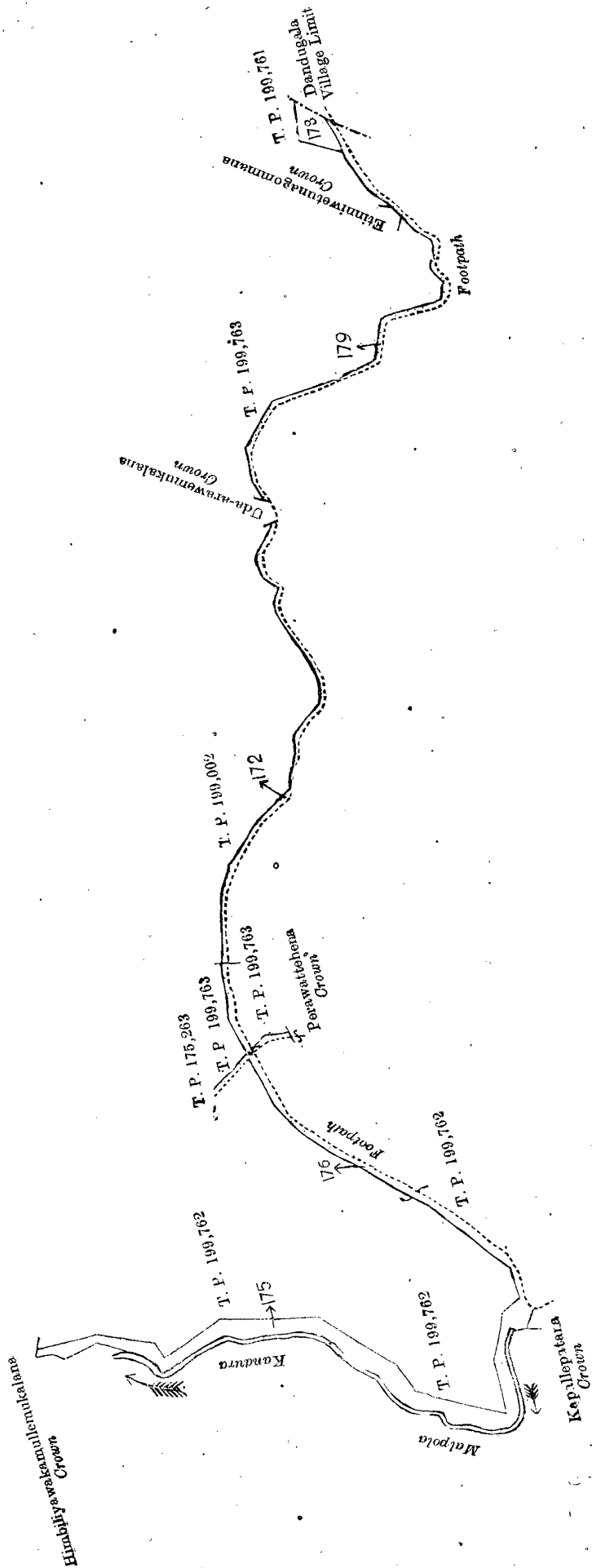
and bounded as follows: on the north by Himbiliyawakamullemukalana declared to be Crown property under the Waste Lands Ordinances, T. Ps. 199,762, 175,263, 199,763, 199,002, Uda-arawemukalana declared to be Crown property under the Waste Lands Ordinances, T. P. 199,763, Etinniwetunagommana declared to be Crown property under the Waste Lands Ordinances, T. P. 199,761; on the east by the village limit of Dandugala; on the south by a footpath, T. P. 199,763, Perawattehena declared to be Crown property under the Waste Lands Ordinances, a footpath, Kapallepatana declared to be Crown property under the Waste Lands Ordinances, the Malpolakandura; on the west by the Malpolakandura, Himbiliyawakamullemukalana declared to be Crown property under the Waste Lands Ordinances.

Badulla, May 4, 1912.

C. R. CUMBERLAND,  
Government Agent.

[For Diagram see page 717.]





Surveyor-General's Office,  
Colombo, May 8, 1911.

Scale of 8 Chains to an Inch.

A. H. G. DAWSON,  
for Surveyor-General.