

Ceylon Government Gazette

Published by Authority.

No. 6,514 — FRIDAY, JULY 26, 1912.

PART I.—General: Minutes, Proclamations, Appointments,
and General Government Notifications.

PART II.—Legal and Judicial.

PART III.—Provincial Administration.

PART IV.—Land Settlement.

PART V.—Mercantile, Marine, Municipal, Local, &c.

Separate paging is given to each Part in order that it may be filed separately.

Part IV.—Land Settlement.

	PAGE	PAGE
Preliminary Notices	719	739
Final Orders		

PRELIMINARY NOTICES.

Kurunegala Notice No. 4,465.

Notice under "The Waste Lands Ordinances of 1897, 1899, 1900, and 1903."

TAKE notice that unless within three months from July 26, 1912, the persons, if any, who claim any interest in the lands hereinafter mentioned or in any one or more of such lands make claim in person or in writing to the said lands or any of them or to some interest therein to J. M. Davies, Esq., Special Officer appointed under section 28 of "The Waste Lands Ordinances of 1897, 1899, 1900, and 1903," at his office at Fort, Colombo:

Such Special Officer, in pursuance of the powers vested in him by the said Ordinances, will declare by writing under his hand that the said lands or such of them, as to which no claim has been made, are the property of the Crown.

J. M. DAVIES,
Special Officer.

Description of the Lands referred to.

The following lots situated in the village of Inguruwattagama, in the Mahagalboda Egoda korale of the Hiriyala hatpattu of the Kurunegala District, in the North-Western Province, as described in the annexed diagram:—

Preliminary plan 1,945.

Situation: Inguruwattagama village in Mahagalboda Egoda korale of Kurunegala District.

Lot.	Name of Land.	Extent, A. R. P.
G 910a	Nawasigahamulahena (reservation for Gansabhawa road)	0 3 0
G 910c	Korakahawatta (reservation for Gansabhawa road)	0 1 21
G 910d	Do. (do.)	0 1 29
G 910e	Gansabhawa road (cart track)	1 0 4
G 910j	Katupitiyawelapillewa (reservation for Gansabhawa road)	0 2 13
G 910l	Timbirigahakumburepillewa (reservation for Gansabhawa road)	0 0 35
G 910p	Do. (do.)	0 0 28
G 910r	Do. (do.)	0 0 31
G 910t	Puranepillewa (reservation for Gansabhawa road)	0 0 32
G 910v	Mawatawelapurana (reservation for Gansabhawa road)	0 0 20
G 910z	Puranehena (reservation for Gansabhawa road)	0 0 32

4 1 5

D 1

and bounded as follows: on the north by Katupitiyawelapillewa claimed by Suseha Umma and others, Katupitiyawela claimed by Mahamadutamby and others, Katupitiyawelapillewa claimed by the Crown, Katupitiyawela claimed by Suleha Umma and others, Katupitiyawela claimed by the Crown, Timbirigahakumburepillewa sold by the Crown, Timbirigahakumburepillewa claimed by Shina Pakir Pichehi, Timbirigahakumbura claimed by Sellaudayara and others, Timbirigahakumburepillewa claimed by Shina Pakir Pichehi, Timbirigahakumburepillewa claimed by Mira Lebbe and others, Puranepillewa claimed by Hajjilebbe and another, Mawatawepurana claimed by Suleha Umma and another, Puranehena claimed by Sella Udayare; on the east by the village limit of Kanawa; on the south by Nawasigamulahena sold by the Crown, Korakahawatta sold by the Crown, Welanglandewatta claimed by Aasi Umma and another, Korakahawatta sold by the Crown; on the west by the village limit of Dematawa.

[For Diagram see page 721.]

Kurunegala Notice No. 4,466.

Notice under "The Waste Lands Ordinances of 1897, 1899, 1900, and 1903."

TAKE notice that unless within three months from July 26, 1912, the persons, if any, who claim any interest in the lands hereinafter mentioned or in any one or more of such lands or to some interest therein make claim in person or in writing to the said lands or any of them or to some interest therein to J. M. Davies, Esq. Special Officer, appointed under section 28 of "The Waste Lands Ordinances of 1897, 1899, 1900, and 1903," at his office at Fort, Colombo:

Such Special Officer, in pursuance of the powers vested in him by the said Ordinances, will declare by writing under his hand that the said lands or such of them, as to which no claim has been made, are the property of the Crown.

J. M. DAVIES,
Special Officer.

Description of the Lands referred to.

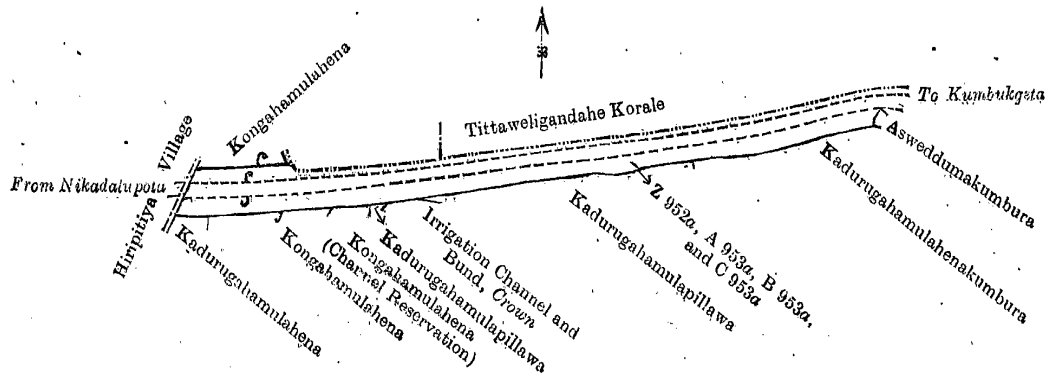
The following lots situated in the village of Dodanwatawana, in the Mahagalboda Egoda korale of the Hiripitiya hatpattu of the Kurunegala District, in the North-Western Province, as described in the annexed diagrams:—

I.—Preliminary plan 1,966.

Situation: Dodanwatawana village in Mahagalboda Egoda korale of Kurunegala District.

Lot.	Name of Land.	Extent, A. R. P.
Z 952a	Kadurugahamulahena (road reservation)	0 0 4
A 953a	Kongahamulahena (road reservation)	0 0 38
B 953a	Kadurugahamulahena (road reservation)	0 1 7
C 953a	Kadurugahamulahenakumbura (road reservation)	0 0 27
		0 2 36

and bounded as follows: on the north by Kongahamulahena claimed by Ukku Banda, the boundary of Tittaweligandahe korale; on the east by the road from Nikadalupota to Kumbukgeta, Asweddumakumbura claimed by Tikira Banda; on the south by Kadurugahamulahenakumbura claimed by Dingiri Banda Korala and another, Kadurugahamulapillawa claimed by Kunchiudayara and another, irrigation channel and bund claimed by the Crown, Kadurugahamulapillawa claimed by Kunchiudayara and another, Kongahamulahena (channel reservation) claimed by Ukku Banda, Kongahamulahena claimed by A. Ukku Banda, Kadurugahamulahena claimed by Kalukumara Mudiyansele Kiri Banda Arachchi; on the west by the village limit of Hiripitiya.



Surveyor General's Office,
Colombo, April 19, 1912.

Scale of 4 Chains to an Inch.

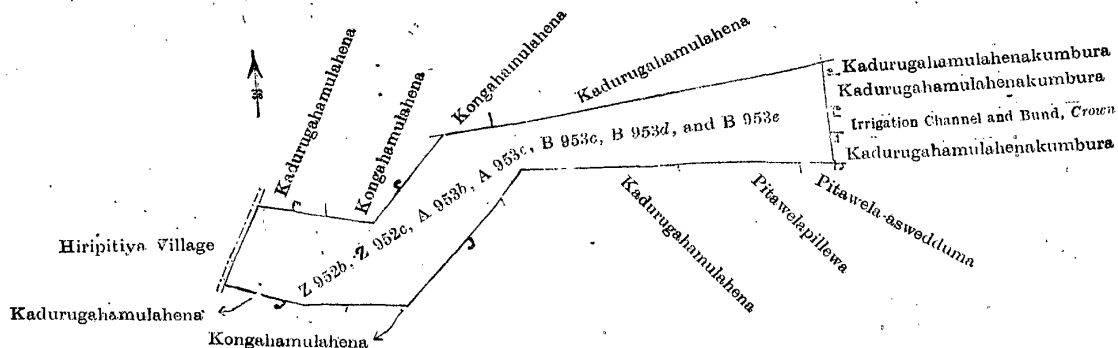
A. J. WICKWAR,
for Surveyor-General.

II.—Preliminary plan 1,966.

Situation: Dodanwatawana village in Mahagalboda Egoda korale of Kurunegala District.

Lot.	Name of Land.	Extent, A. R. P.
Z 952b	Kadurugahamulahena (channel reservation)	0 1 23
Z 952c	Irrigation channel and bund	0 0 15
A 953b	Kongahamulahena (channel reservation)	0 3 11
A 953c	Irrigation channel and bund	0 0 33
B 953c	Kadurugahamulapillewa (channel reservation)	1 0 5
B 953d	Irrigation channel and bund	0 1 15
B 953e	Kadurugahamulawela (channel and reservation)	0 0 12
		2 3 34

and bounded as follows: on the north by Kadurugahamulahena claimed by Kalukumara Mudiyansele Kiri Banda Arachchi, Kongahamulahena claimed by A. Ukku Banda, Kadurugahamulahena claimed by Ratnayake Mudiyansele Muthu Menika; on the east by Kadurugahamulahenakumbura claimed by A. Dingiri Banda, Korala, and another, irrigation channel and bund claimed by the Crown, Kadurugahamulahenakumbura claimed by A. Dingiri Banda, Korala, and another; on the south by Pitawela-aswedduma claimed by Kalukumara Mudiyansele Tikiri Banda and another, Pitawelapillewa claimed by R. M. Muthu Menika, Kadurugahamulahena claimed by Ratnayka Mudiyansele Muthu Menika, Kongahamulahena claimed by A. Ukku Banda, Kadurugahamulahena claimed by Kalukumara Mudiyansele Kiri Banda Arachchi; on the west by the village limit of Hiripitiya.



Surveyor-General's Office,
Colombo, April 19, 1912.

Scale of 4 Chains to an Inch.

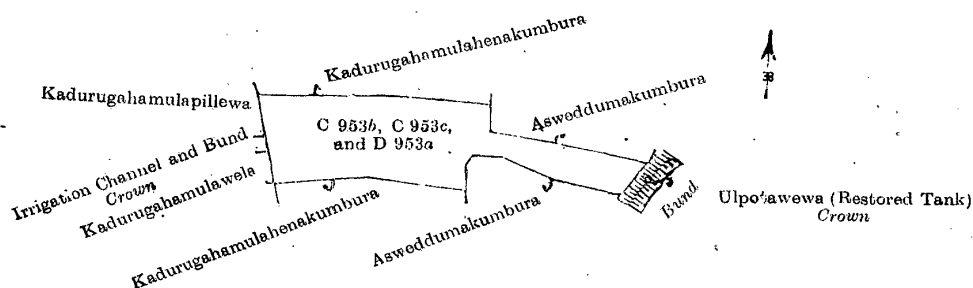
A. J. WICKWAR,
for Surveyor-General.

III.—Preliminary plan 1,966.

Situation: Dodanwatawana village in Mahagalboda Egoda korale of Kurunegala District.

Lot.	Name of Land.	Extent, A. R. P.
C 953b	Kadurugahamulahenakumbura (reservation for channel)	0 3 27
C 953c	Irrigation channel and bund	0 0 27
D 953a	Do.	0 0 39
		1 1 13

and bounded as follows: on the north by Kadurugahamulahenakumbura claimed by A. Dingiri Banda, Korala, and another, Asweddumakumbura claimed by A. Tikiri Banda; on the east by a bund, Ulpotawewa (restored tank) claimed by the Crown; on the south by Asweddumakumbura claimed by A. Tikiri Banda, Kadurugahamulahenakumbura claimed by Dingiri Banda Korala and another; on the west by Kadurugahamulawela claimed by K. Punchirala and another, irrigation channel and bund claimed by the Crown, Kadurugahamulapillewa claimed by Kunchudayara and another.



Surveyor-General's Office,
Colombo, April 19, 1912.

Scale of 4 Chains to an Inch.

A. J. WICKWAR,
for Surveyor-General.

IV.—Preliminary plan 1,966.

Situation: Dodanwatawana village in Mahagalboda Egoda korale of Kurunegala District.

Lot.	Name of Land.	Extent, A. R. P.
E 953a	Pitawelahena (road reservation)	0 0 19

and bounded as follows: on the north by the boundary of the Tittaweligandahe korale; on the east by the road from Nikadalupe to Kumbukgeta, Dangahamulawatta claimed by Rangedipatiyalage Phula Panikkiya; on the south by Pitawela-aswedduma claimed by K. M. Dingiri Menika, Pitawela-aswedduma claimed by K. M. Puchi Banda, Asweddumakumbura claimed by A. Tikiri Banda, Kadurugahamulahenakumbura claimed by A. Dingiri Banda Korala and another; on the west by Kadurugahamulahenakumbura claimed by A. Dingiri Banda Korala and another, the road from Kumbukgeta to Nikadalupe.



Surveyor-General's Office,
Colombo, April 19, 1912.

Scale of 4 Chains to an Inch.

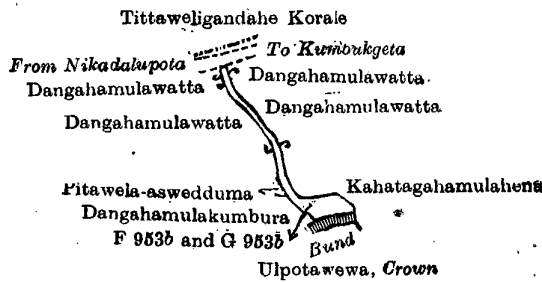
A. J. WICKWAR,
for Surveyor-General.

V.—Preliminary plan 1,966.

Situation : Dodanwatawana village in Mahagalboda Egoda korale of Kurunegala District.

Lot.	Name of Land.	Extent, A. R. P.
F 953b	Ela (irrigation channel)	0 0 9
G 953b	Ela (do)	0 0 8
		0 0 17

and bounded as follows : on the north by the boundary of the Tittaweligandahe korale, the road from Nikadalupota to Kumbukgeta ; on the east by Dangahamulawatta claimed by Rangedipatiyalage Phula Panikkiya, Kahatagahamulahena claimed by Otta Tamby ; on the south by a bund, Ulpotawewa claimed by the Crown ; on the west by Dangahamulakumbura claimed by R. Phula Panikkiya, Pitawela-aswedduma claimed by K. M. Dingiri Menika, Dangahamulawatta claimed by Rangedipatiyalage Phula Panikkiya.



Surveyor-General's Office,
Colombo, April 19, 1912.

Scale of 4 Chains to an Inch.

A. J. WICKWAR,
for Surveyor-General.

VI.—Preliminary plan 1,966.

Situation : Dodanwatawana village in Mahagalboda Egoda korale of Kurunegala District.

Lot.	Name of Land.	Extent, A. R. P.
I 953	Ulpotawewa (tank)	8 0 20
I 953½	Ulpotawewa (bund)	0 3 5
S 954	Iswetiyaipillewa	0 2 38
		9 2 23

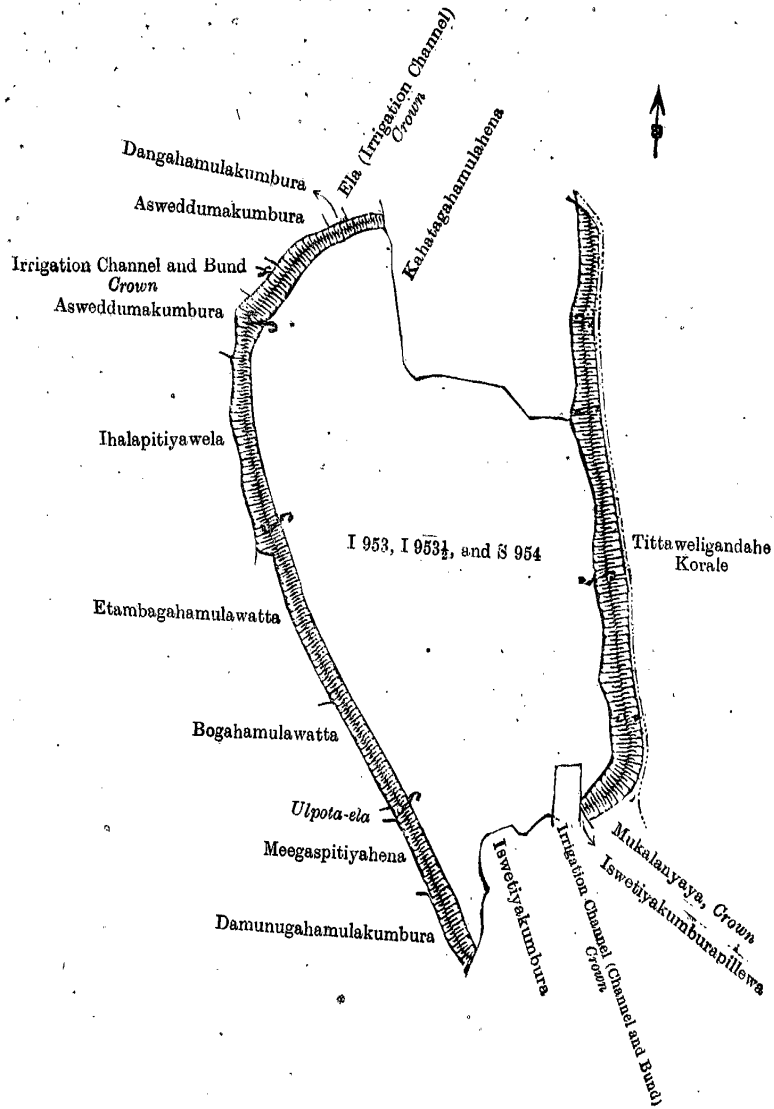
and bounded as follows : on the north by Dangahamulakumbura claimed by R. Phula Panikkiya, an ela (irrigation channel) claimed by the Crown, Kahatagahamulahena claimed by Otta Tamby ; on the east by the boundary of the Tittaweligandahe korale ; on the south by Mukalanyaya claimed by the Crown, Iswetiyaakumburapillewa claimed by Kalu Ridi and another, irrigation channel (channel and bund) claimed by the Crown, Iswetiyaakumbura claimed by Kalu Ridi and another ; on the west by Damunugahamulakumbura claimed by Warusahenaya, Moegaspitiyahena claimed by Pinchahenaya and another, the Ulpota-ela, Bogahamulawatta claimed by William Jayawardena of Nabirittawewa, Etambagahamulawatta claimed by William Jayawardena and others, Ihalapitiyawela claimed by Kalukumbura Mudiyenselago Tikiri Banda and others, Asweddumakumbura claimed by Tikiri Banda, irrigation channel and bund claimed by the Crown, Asweddumakumbura claimed by A. Tikiri Banda.

[For Diagram see page 724.]

VII.—Preliminary plan 1,966.

Situation : Dodanwatawana village in Mahagalboda Egoda korale of Kurunegala District.

Lot.	Name of Land.	Extent, A. R. P.
S 954a	Irrigation channel (channel and bund) (see P. P. 2,204 land survey for channel and bund)	0 0 10



Surveyor-General's Office,
Colombo, April 19, 1912.

Scale of 4 Chains to an Inch.

A. J. WICKWAR,
for Surveyor-General.

and bounded as follows : on the north by Iswetiyeapillewa claimed by Kalu Ridi and another ; on the east by Iswetiyeapillewa claimed by Kalu Ridi and another, a bund ; on the south by a land surveyed for channel and bund, irrigation channel claimed by the Crown, a land surveyed for channel and bund (see P. P. 2,204) ; on the west by Iswetiyeapillew claimed by Kalu Ridi and another.



Surveyor-General's Office,
Colombo, April 19, 1912.

Scale of 4 Chains to an Inch.

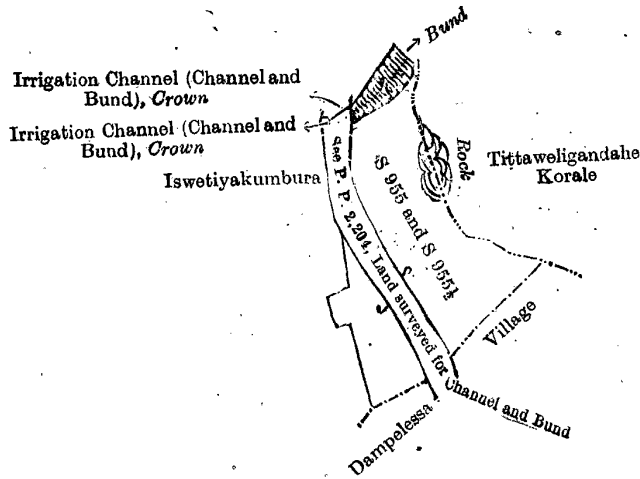
A. J. WICKWAR,
for Surveyor-General.

VIII.—Preliminary plan 1,966.

Situation : Dodanwatawana village in Mahagalboda Egoda korale of Kurunegala District.

Lot.	Name of Land.	Extent, A. R. P.
S 955	.. Iswetiyeakumburapillewa 0 2 12
S 955 1/2	.. Mukalanyaya 0 3 22
		1 1 34

and bounded as follows : on the north by the irrigation channel (channel and bund) claimed by the Crown, a land surveyed for channel and bund (see P. P. 2,204), a bund ; on the east by the boundary of the Tittaweligandahe korale ; on the south by the village limit of Dampellessa, a land surveyed for channel and bund (see P. P. 2,204) ; on the west by Iswetiyeakumbura claimed by Kalu Ridi and another, irrigation channel (channel and bund) claimed by the Crown, a land surveyed for channel and bund (see P. P. 2,204).



Surveyor-General's Office,
Colombo, April 19, 1912.

Scale of 4 Chains to an Inch.

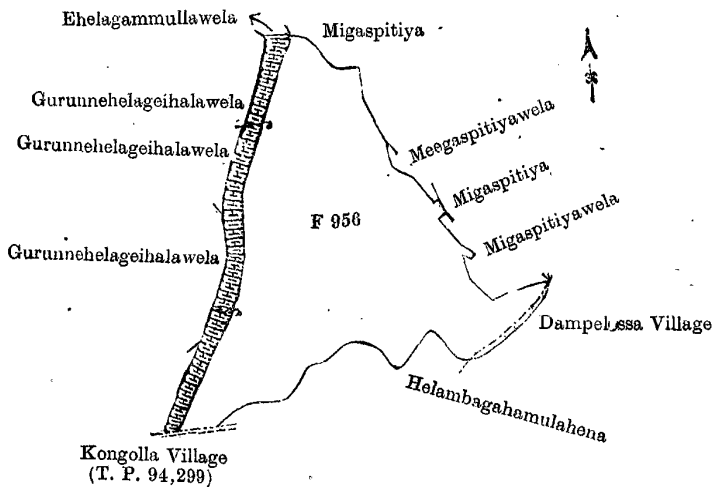
A. J. WICKWAR,
for Surveyor-General.

IX.—Preliminary plan 1,966.

Situation : Dodanwatawana village in Mahagalboda Egoda korale of Kurunegala District.

Lot.	Name of Land.	Extent, A. R. P.
F 956	Gurunnehelagewewa (tank)	3 2 5

and bounded as follows : on the north by Ehelagammullawela claimed by K. M. Kiri Banda and another, Migaspitiya claimed by Pincha Henayalage Lapaya Henaya and others ; on the east by Meegaspitiyawela claimed by P. Dinga Henaya, Migaspitiya claimed by Pincha Henayalage Dinga Henaya, Migaspitiyawela claimed by P. Dinga Henaya, the village limit of Dampelessa ; on the south by the village limit of Dampelessa, Helambagahamulahena claimed by Vidanelage Juse Appu, T. P. 94,299, the village limit of Kongolla ; on the west by Gurunnehelageihalawela claimed by Kawurala Vidanalage Manelhamy and another, Gurunnehelageihalawela claimed by Ratnayake Mudiyanseleage Jamis Ratnayaka and others, Gurunnehelageihalawela claimed by Pincha Henayalage Dinga Henaya.



Surveyor-General's Office,
Colombo, April 19, 1912.

Scale of 4 Chains to an Inch.

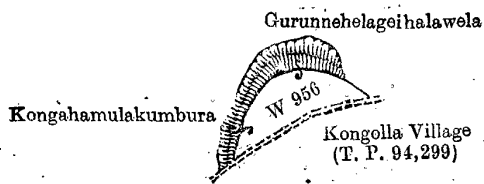
A. J. WICKWAR,
for Surveyor-General.

X.—Preliminary plan 1,966.

Situation : Dodanwatawana village in Mahagalboda Egoda korale of Kurunegala District.

Lot.	Name of Land.	Extent, A. R. P.
W 956	Gederagawawewa (tank)	0 2 00

and bounded as follows : on the north and east by Gurunnehelageihalawela claimed by Kawurala Vidanelage Manelhamy and another ; on the south by the village limit of Kongolla (T. P. 94,299) ; on the west by Kongahamulakumbura claimed by Wela Muhandiramalage Gamaya Naide and others.



Surveyor-General's Office,
Colombo, April 19, 1912.

Scale of 4 Chains to an Inch.

A. J. WICKWAR,
for Surveyor-General.

Kurunegala Notice No. 4,467.

Notice under "The Waste Lands Ordinances of 1897, 1899, 1900, and 1903."

TAKE notice that unless within three months from July 26, 1912, the persons, if any, who claim any interest in the lands hereinafter mentioned or in any one or more of such lands or to some interest therein make claim in person or in writing to the said lands or any of them or to some interest therein to J. M. Davies, Esq., Special Officer appointed under section 28 of "The Waste Lands Ordinances of 1897, 1899, 1900, and 1903," at his office at Fort, Colombo :

Such Special Officer, in pursuance of the powers vested in him by the said Ordinances, will declare by writing under his hand that the said lands or such of them, as to which no claim has been made, are the property of the Crown.

J. M. DAVIES,
Special Officer.

Description of the Lands referred to.

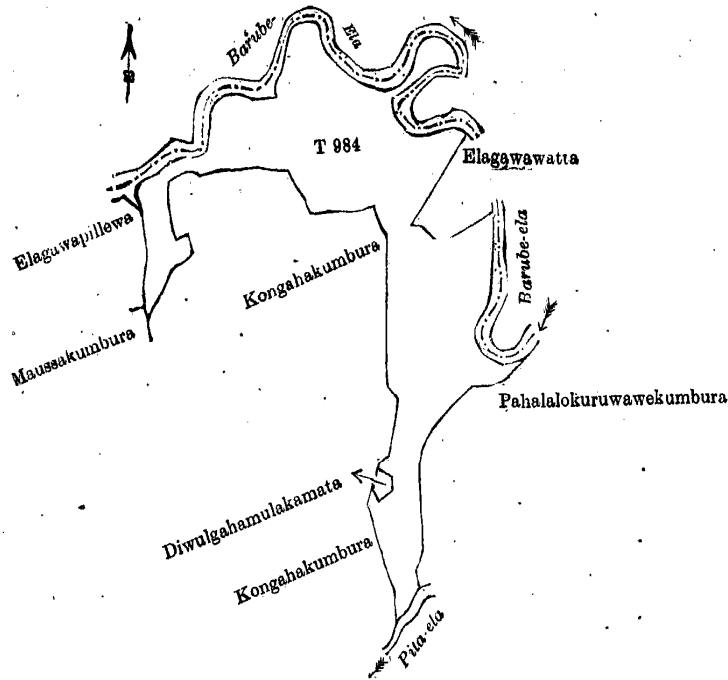
The following lots situated in the village of Katukenda, in the Mahagalboda Egoda korale of the Hiriyala hatpattu of the Kurunegala District, in the North-Western Province, as described in the annexed diagrams :—

I.—Preliminary plan 1,990.

Situation : Katuhena village in Mahagalboda Egoda korale of Kurunegala District.

Lot.	Name of Land.	Extent, A. R. P.
T 984	Kongahamulapillewa	3 0 38

and bounded as follows : on the north by the Barube-ela ; on the east by Elagawawatta claimed by T. M. Dingiri Banda, Korala, and others, the Barube-ela, Pahalalokuruwawekumbura claimed by T. M. Dingiri Banda, Korala, and others ; on the south by the Pita-ela ; on the west by Kongahakumbura claimed by T. M. Dingiri Banda, Korala, and others, Diwulgahamulakamata claimed by T. M. Dingiri Banda, Korala, and others, Kongahakumbura claimed by ditto, Maussakumbura claimed by ditto, Elagawapillewa claimed by ditto.



Surveyor-General's Office,
Colombo, May 13, 1912.

Scale of 4 Chains to an Inch.

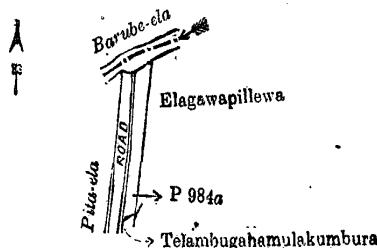
A. J. WICKWAR,
for Surveyor-General.

II.—Preliminary plan 1,990.

Situation : Katukenda village in Mahagalboda Egoda korale of Kurunegala District.

Lot.	Name of Land.	Extent, A. R. P.
P 984a	Maussakumbura (reservation for road)	0 0 17

and bounded as follows : on the north by the Barube-ela ; on the east by Elagawapillewa claimed by T. M. Dingiri Banda, Korala ; on the south by Telambugahamulakumbura claimed by T. M. Dingiri Banda, Police Officer ; on the west by a road.



Surveyor-General's Office,
Colombo, May 13, 1912.

Scale of 4 Chains to an Inch.

A. J. WICKWAR,
for Surveyor-General.

III.—Preliminary plan 1,990.

Situation : Ketukenda village in Mahagalboda Egoda korale of Kurunegala District.

Lot.	Name of Land.	Extent, A. R. P.
B 985	Ihalalokuruwewapillewa	1 2 2
G 985	Kolongahamulahena	4 1 34
I 985	Godawewa	0 1 32
J 985	Galagawahena	6 1 12
K 985	Katukendawewa	6 0 27
N 985	Palukotukandewewa	4 0 20
O 985	Katukendahenyaya, Helambagahamulahenyaya, Ganhadugahamulahenyaya	191 1 7
O 985a	Palukatukendehena (reservation for road)	0 2 7
O 985b	Do. (do. do.)	1 1 18
O 985c	Palukatukendehena (reservation for Gansabhawa road)	1 1 17
O 985d	Gansabapara	1 2 31
9915½	Warayai, Tantrigamamukalana	1 0 26
		220 1 33

and bounded as follows : on the north by Katukendakumbura claimed by T. M. Menikhami, Katukendakumbura claimed by T. M. Ukkurala, Arachchi, Katukendakumbura claimed by T. M. Dingiri Amma, Katukendakumbura claimed by T. M. Menikhami, Asweddumakumbura claimed by T. M. Ukkurala, Arachchi, Katukendekumbura claimed by T. M. Dingiri Banda, Siyambalagahamulakamata claimed by Banda Ratemahatmaya and others, Katukendekumbura claimed by T. M. Dingiri Banda, Telambugahamulakumbura claimed by T. M. Dingiri Banda, Police Officer, the Pita-ela, Kongahakumbura claimed by T. M. Dingiri Banda, Korala, and others, Pahalalokuruwawekumbura claimed by T. M. Dingiri Banda, Korala, and others, Pahalalokuruwawekumbura claimed by Otuwela Palanaide and others, Ihalalokuruwawekumbura claimed by Kunja Naide and another, Godakumbura claimed by Ranahamilage Dingiri Appu and others, Ihalalokuruwawekumbura claimed by Kunja Naide, Ihalalokuruwawekumbura claimed by T. M. Dingiri Banda, Korala, and others, Elagawapillewa claimed by T. M. Dingiri Banda, Korala, and others, Elagawawatta claimed by T. M. Dingiri Banda, Korala, Barube-ela, the village limit of Malagomuwa, the Dalatudiya-ela ; on the east by the village limit of Hunupola ; on the south by the village limit of Tantirigama ; on the west by a Mala-ela, the village limit of Tammittagama.

NOTE.—The following lots lying within the above boundaries are excluded from this notice, and their aggregate acreage of 8 acres 1 rood and 5 perches is not included in the total acreage of 220 acres 1 rood and 33 perches :—

Lot.	Name of Land.	Preliminary plan 1,990.	Extent, A. R. P.
F 985	Kongahamulakamata	0 0 10
L 985	Asweddumawewa	1 2 10
M 985	Palukotukandekumbura	4 1 7
N 986	Kongahamulakamata	0 0 6
P 986	Paragawa-asweddumakumbura	2 1 12
			8 1 5

[For Diagram see page 728.]

IV.—Preliminary plan 1,990.

Situation : Katukenda village in Mahagalboda Egoda korale of Kurunegala District.

Lot.	Name of Land.	Extent, A. R. P.
P 985	Katukendahenyaya	35 2 23
P 985a	Kosgahawalapillewa (reservation for road)	0 0 18
P 985b	Katukendawela	0 0 16
		35 3 17

and bounded as follows : on the north by Katukende-ela, the Barube-ela ; on the east by a road ; on the south by Katukendekumbura claimed by T. M. Dingiri Banda, Katukendekumbura claimed by Warawela Vihare, Katukendekumbura claimed by T. M. Dingiri Banda, Katukendekumbura claimed by T. M. Ukkurala, Arachchi, Katukendekumbura claimed by T. M. Menikhami, Katukendekumbura claimed by Warawela Vihare, Katukendahelambagahakumbura claimed by T. M. Dingiri Banda, ex-Police Officer, Katukendekumbura claimed by T. M. Ukkurala, Arachchi, Katukendekumbura claimed by Banda Ratemahatmaya, the village limit of Tammittagama ; on the west by the Katukenda-ela.

[For Diagram see page 729.]

Kurunegala Notice No. 4,468.

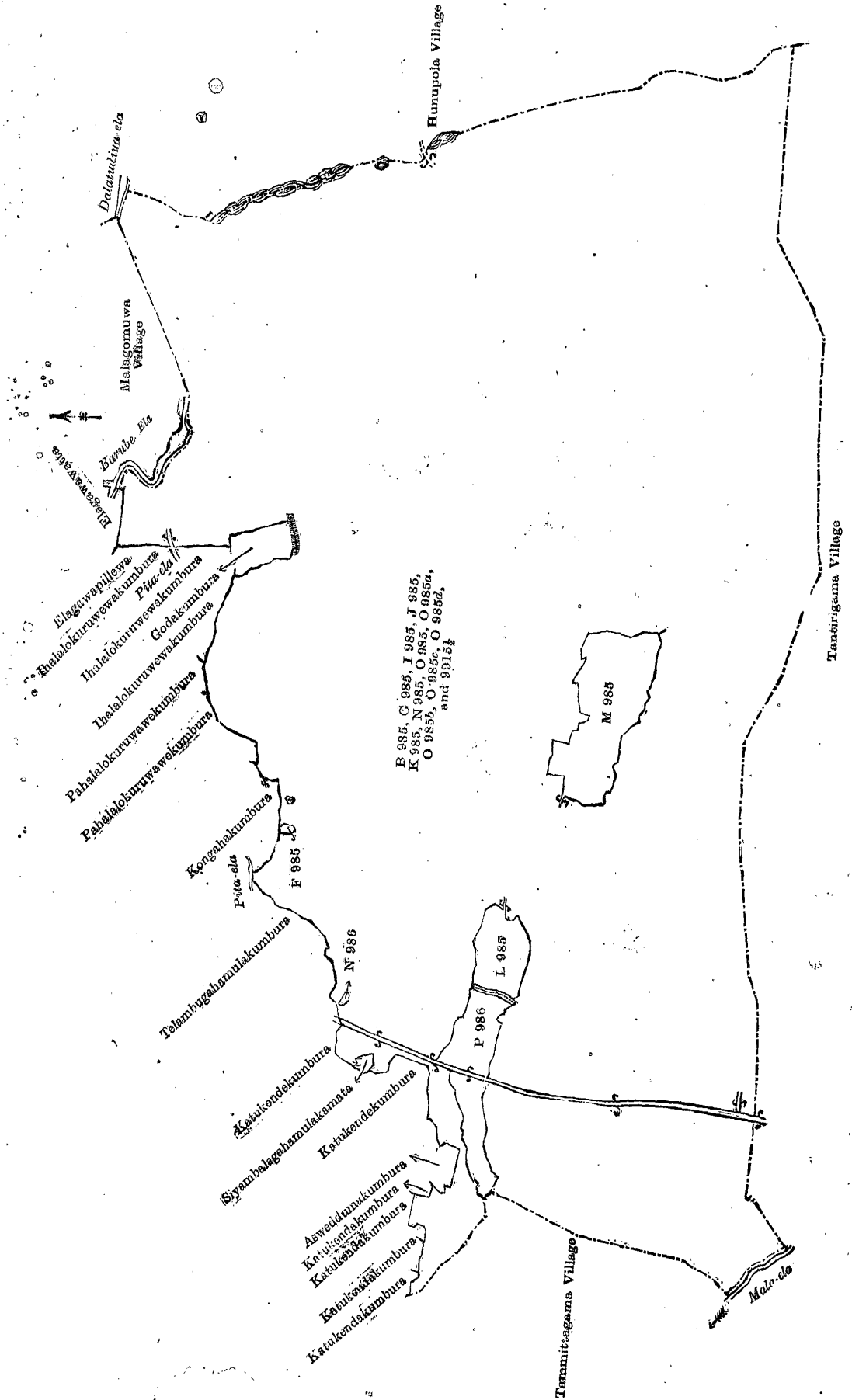
Notice under "The Waste Lands Ordinances of 1897, 1899, 1900, and 1903."

TAKE notice that unless within three months from July 26, 1912, the persons, if any, who claim any interest in the lands hereinafter mentioned or in any one or more of such lands or to some interest therein make claim in person or in writing to the said lands or any of them or to some interest therein to J. M. Davies, Esq., Special Officer appointed under section 28 of "The Waste Lands Ordinances of 1897, 1899, 1900, and 1903," at his office at Fort, Colombo :

Such Special Officer, in pursuance of the powers vested in him by the said Ordinances, will declare by writing under his hand that the said lands or such of them, as to which no claim has been made, are the property of the Crown.

J. M. DAVIES,
Special Officer.

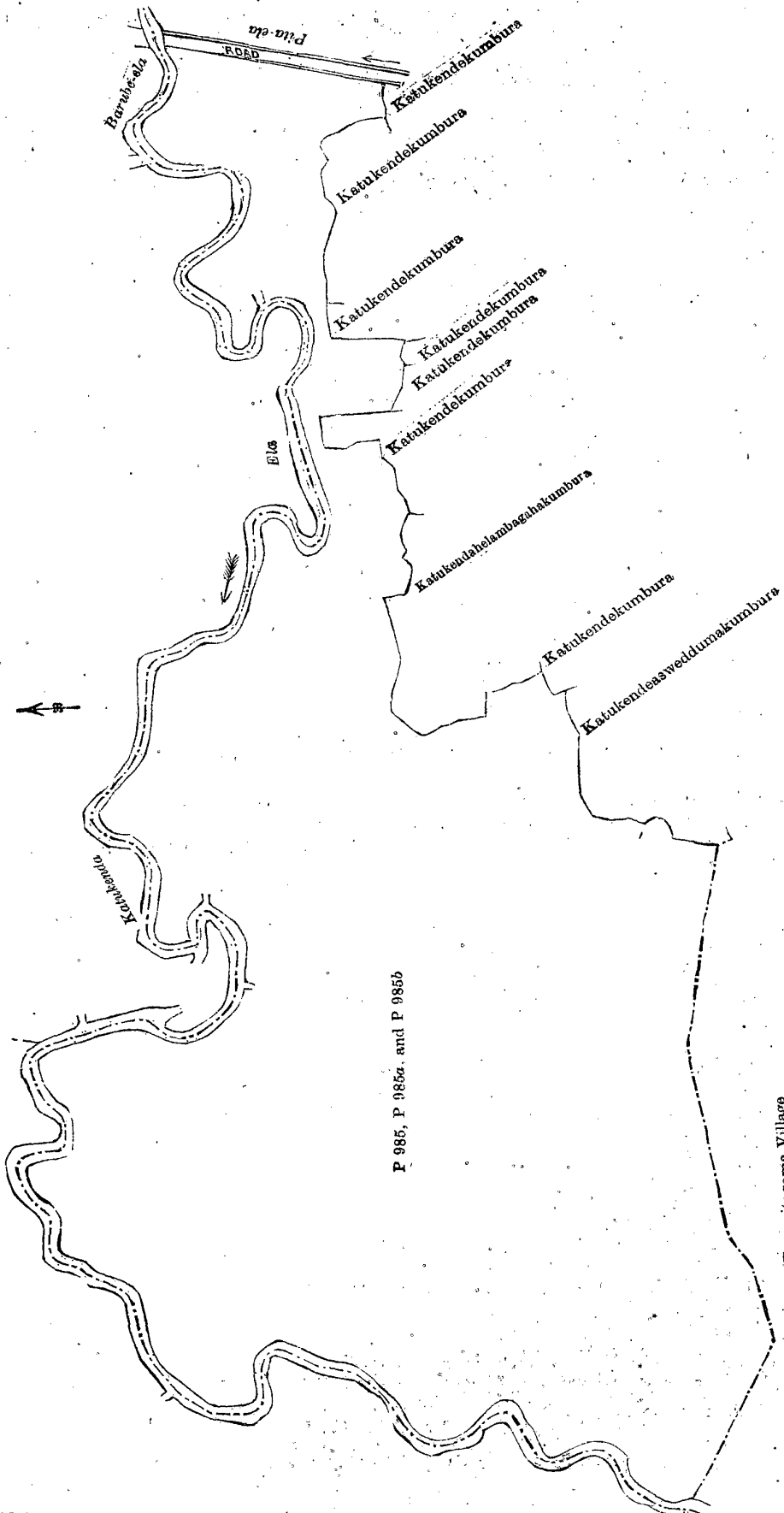
D 4



Surveyor-General's Office,
Colombo, May 13, 1912.

Scale of 8 Chains to an Inch.

A. J. WICKWAR,
for Surveyor-General.



P 985, P 985a, and P 985b

Tsamitagama Village

Surveyor-General's Office,
Colombo, May 13, 1912.

Scale of 4 Chains to an Inch.
Kurunegala S. O. 9, 1912—1913.

A. J. WICKWAR,
for Surveyor-General.

Description of the Lands referred to.

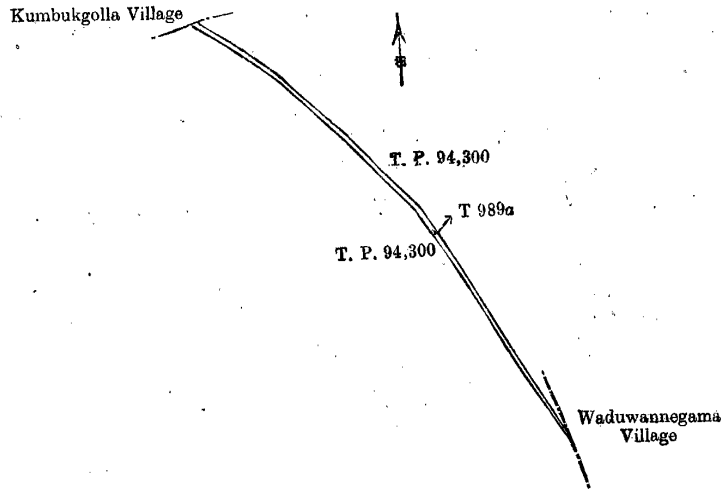
The following lots situated in the village of Galkandegama, in the Mahagalboda Egoda korale of the Hiriyala hatpattu of the Kurunegala District, in the North-Western Province, as described in the annexed diargams:—

I.—Preliminary plan 1,993.

Situation : Galkandegama village in Mahagalboda Egoda Korale of Kurunegala District.

Lot.	Name of Land.	Extent, A. R. P.
T 989a	Nabodewewawella (irrigation channel)	0 0 21

and bounded as follows : on the north by the village limit of Kumbukgolla, T. P. 94,300 ; on the east by T. P. 94,300, the village limit of Waduwannegama ; on the south and west by T. P. 94,300.



Surveyor-General's Office,
Colombo, May 25, 1912.

Scale of 4 Chains to an Inch.

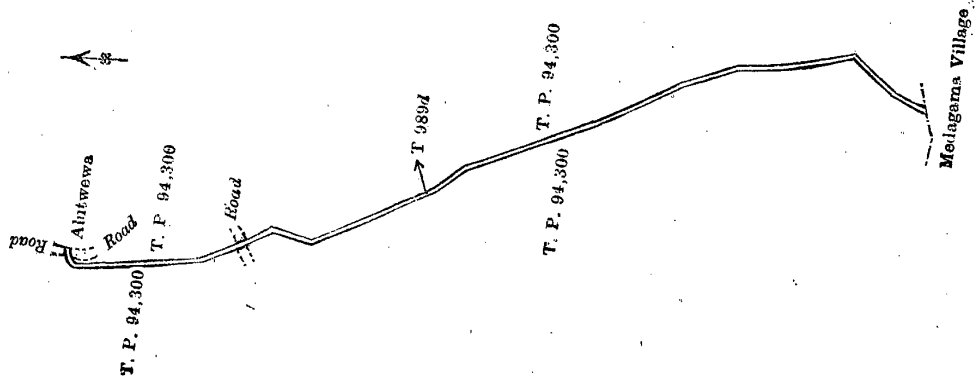
A. J. WICKWAR,
for Surveyor-General.

II.—Preliminary plan 1,993.

Situation : Galkandegama village in Mahagalboda Egoda korale of Kurunegala District.

Lot.	Name of Land.	Extent, A. R. P.
T 989d	Nabodewewawella (irrigation channel)	0 0 36

and bounded as follows : on the north by T. P. 94,300 ; on the east by Alutwewa claimed by Alexander Notary of Kurunegala, T. P. 94,300, a road, T. P. 94,300 ; on the south by the village limit Medagama ; on the west by T. P. 94,300, a road, T. P. 94,300.



Surveyor-General's Office,
Colombo, May 25, 1912.

Scale of 4 Chains to an Inch.

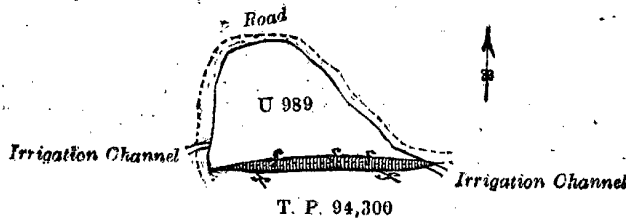
A. J. WICKWAR,
for Surveyor-General.

III.—Preliminary plan 1,993.

Situation : Galkandegama village in Mahagalboda Egoda korale of Kurunegala District.

Lot.	Name of Land.	Extent, A. R. P.
U 989	Alutwewa	0 3 18

and bounded as follows : on the north and east by a road ; on the south by an irrigation channel, T. P. 94,300 ; on the west by a road.



Surveyor-General's Office,
Colombo, May 25, 1912.

Scale of 4 Chains to an Inch.

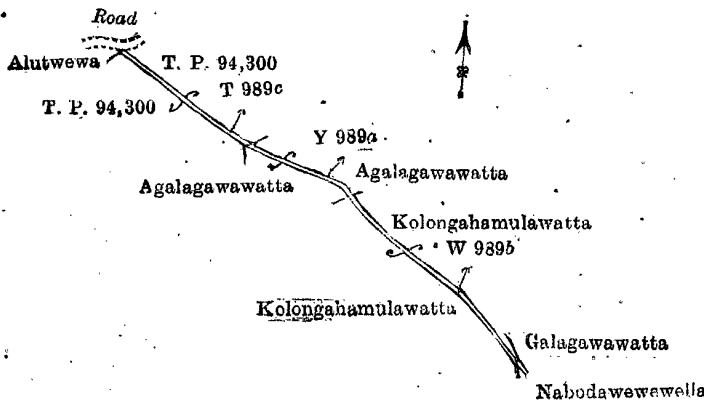
A. J. WICKWAR,
for Surveyor-General.

IV.—Preliminary plan 1,993.

Situation : Galkandegama village in Mahagalboda Egoda korale of Kurunegala District.

Lot.	Name of Land.	Extent, A. R. P.
T 989c	Nabodawewewella	0 0 6
W 989b	Do.	0 0 8
Y 989a	Do.	0 0 4
		0 0 18

and bounded as follows: on the north by a road, T. P. 94,300, Agalagawawatta (private); on the east by Kolongahamulawatta (private), Galagawawatta (private); on the south by Nabodawewewella (private); on the west by Kolongahamulawatta (private), Agalagawawatta (private), T. P. 94,300, Alutwewa (private).



Surveyor-General's Office,
Colombo, May 25, 1912.

Scale of 4 Chains to an Inch.

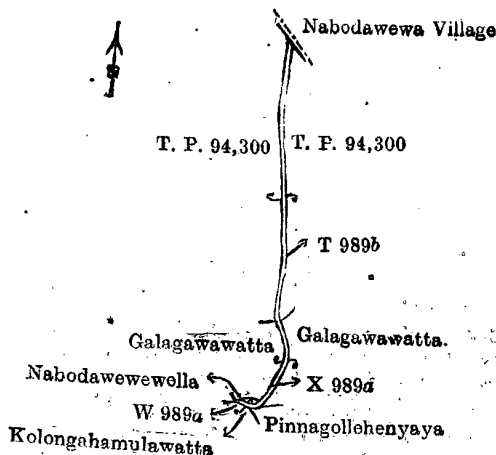
A. J. WICKWAR,
for Surveyor-General.

V.—Preliminary plan 1,993.

Situation : Galkandegama village in Mahagalboda Egoda korale of Kurunegala District.

Lot.	Name of Land.	Extent, A. R. P.
T 989b	Nabodawewewella	0 0 10
W 989a	Do.	0 0 1
X 989a	Do.	0 0 3
		0 0 14

and bounded as follows: on the north by the village limit of Nabodawewa; on the east by T. P. 94,300, Galagawawatta (private); on the south by Pinnagollehenyaya (private), Kolongahamulawatta (private); on the west by Nabodawewewella (private), Galagawawatta (private), T. P. 94,300.



Surveyor-General's Office,
Colombo, May 25, 1912.

Scale of 4 Chains to an Inch.

A. J. WICKWAR,
for Surveyor-General.

Kurunegala S. O. 10, 1912—1913.

Uva Notice No. 4,469.

Notice under "The Waste Lands Ordinances of 1897, 1899, 1900, and 1903."

TAKE notice that unless within three months from July 26, 1912, the persons, if any, who claim any interest in the lands hereinafter mentioned or in any one or more of such lands or to some interest therein make claim in person or in writing to the said lands or any of them or to some interest therein to N. A. Hampton, Esq., Special Officer appointed under section 28 of "The Waste Lands Ordinances of 1897, 1899, 1900, and 1903," at his office at Fort, Colombo :

Such Special Officer, in pursuance of the powers vested in him by the said Ordinances, will declare by writing under his hand that the said lands or such of them, as to which no claim has been made, are the property of the Crown.

N. A. HAMPTON,
Special Officer.

Description of the Lands referred to.

The following lots situated in the village of Udakendagolla, in the Dambawinipalata korale of the Udukinda division, in the Province of Uva, as described in the annexed diagram :—

Preliminary plan 192.

Situation : Udakendagolla village in Dambawinipalata korale of Udukinda division.

Lot.	Name of Land.	Extent, A. R. P.
1	Rathbebilepatana, Waluganhinna, Usgalgedidowepatana, Pethangasgodapatana, Hapugastennepatana, Heennarangasellepatana, Wellehena, Ampitigodapatana, Ambagasdowa, Kalugalpathapatana, Ambattennepatana	542 0 0
7	Vellehena	8 2 5
10	Dambagaha-arawehena	5 0 2
12	Usgalduwa	0 2 11
14	Do.	1 1 10
14a	Kandagahaulpotha	0 1 2
		557 2 30

and bounded as follows : on the north by the Kuda-oya, Kudawewatta claimed by Udakendagollegedera Garuwa, Pitapolauppotha claimed by Waralwatte Heen Kira and others, an ela, the Kendagahakandura, Gannilearawa claimed by Nadanu and others, T. P. 163,192, Amunukada-arawa claimed by Ratnayaka Mudiyansele Banda, late Korala, (encroachment by owner of T. P. 163,192), T. P. 163,192, Amunukada-arawa claimed by Ratnayaka Mudiyansele Banda, late Korala (encroachment by the owner of T. P. 163,192), Gannilearawa claimed by Nadanu and others, Pitapolekumbura claimed by Udakendagollegedera Nadanu and others, a footpath, Petangasgodawatta claimed by Udakendagollegedera Garuwa and others, Digareddekumbura claimed by Uranaliyanage Sadris Appu, Pinarawa claimed by Udakendagollegedera Ranbandiya, Meda-arawa claimed by Udakendagollegedera Garuwa, Nayakumbura claimed by Wataluegedera Wattu and others, Baragahauhanakumbura claimed by Kabinillewatte Selli, Agatawakkumbura claimed by Galpalamankada Ranbandiya, the Kuda-oya, Galpothamankadawatta claimed by Godekankanange Odris Appu and others ; on the east by the Kuda-oya, Mudumpitiya claimed by Mudumpitiyegedera Puncheda, Mudumpitiyawatta claimed by Mudumpitiyawatta Puncheda and others, Mudumpitiyawattehena claimed by Ganbedde Puncheda, Ambagahawatta claimed by Ambagahawattegedera Garuwa, a channel, the Maha-oya, Puswallanda *alias* Liyanmankadahena claimed by Jayasinghe Pedigedera Rankira and others ; on the south by the Maha-oya, the Malakandura, Ambattenhena claimed by Ratnayaka Mudiyansele Banda Korala and others, the Malakandura, the village limit of Ratkarawuwa ; on the west by the village limit of Ratkarawuwa, the village limit of Hinmarangolla.

NOTE.—The following lots lying within the above boundaries are excluded from this notice, and their aggregate acreage of 47 acres and 31 perches is not included in the acreage of 557 acres 2 roods and 30 perches given above :—

Lot.	Name of Land.	Preliminary plan 192.	Extent, A. R. P.
9	Nayabunnewatta	7 0 13
13	Nayabunnehena	3 0 20
15	Nayabunnekumbura, Pethangahakumbura	8 2 10
15a	Nayabunnekumbura	0 2 10
17	Nayabunnekumbura, Pethangahahena, Kambokkagalawatta	4 3 36
11	Welihinnewatta	2 3 12
16	Kirioruweekumbura, Dambagaha-arawa, Hapugahaella, Udala, Gannile, Poluwinnakumbura, Himbiliyagahaella, Mahahimbiliyagahaella, Mulata-arawa	20 0 10
			47 0 31

[For Diagram see page 733.]

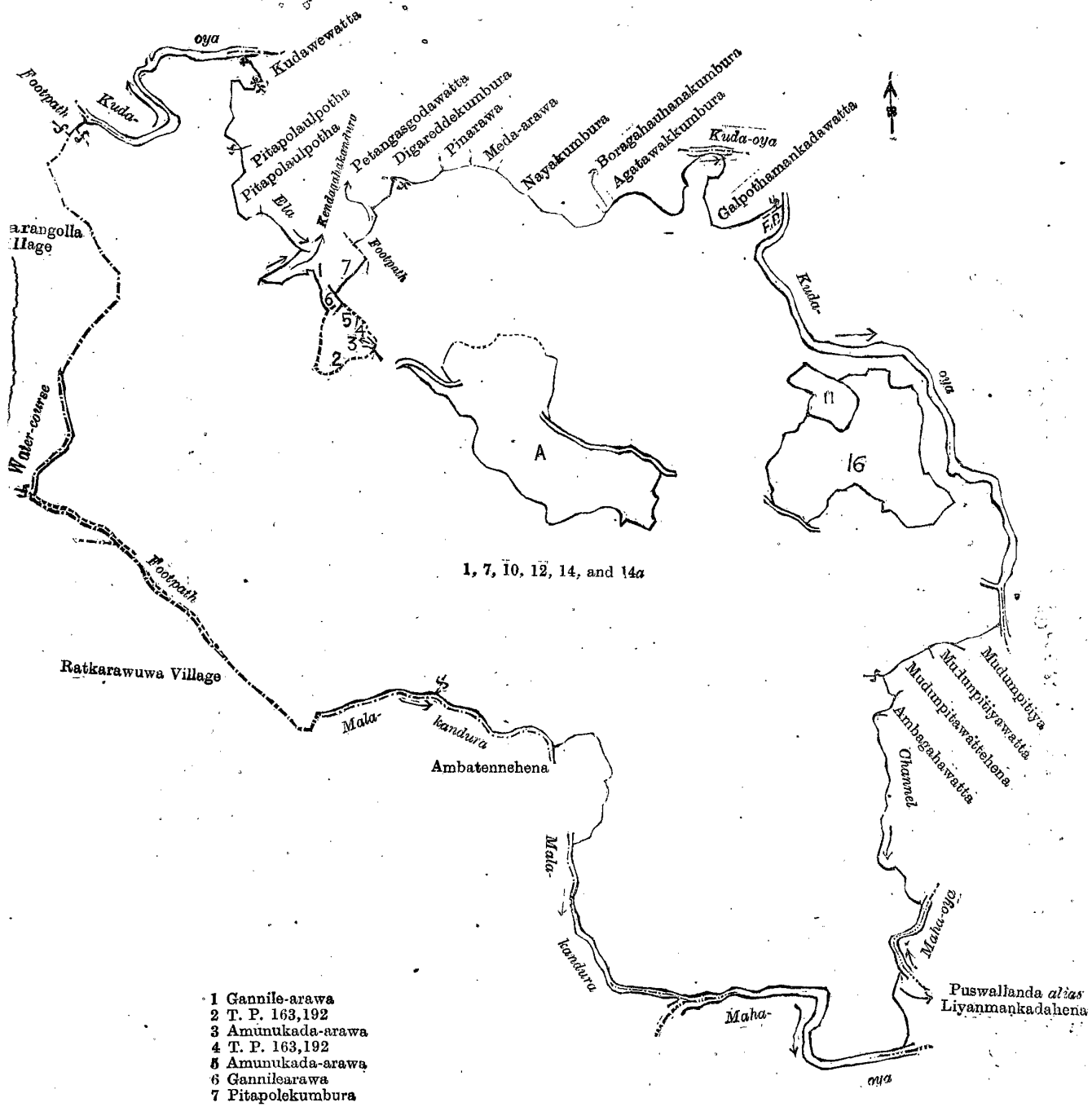
Uva Notice No. 4,470.

Notice under "The Waste Lands Ordinances of 1897, 1899, 1900, and 1903."

TAKE notice that unless within three months from July 26, 1912, the persons, if any, who claim any interest in the lands hereinafter mentioned or in any one or more of such lands or to some interest therein make claim in person or in writing to the said lands or any of them or to some interest therein to J. M. Davies, Esq., Special Officer appointed under section 28 of "The Waste Lands Ordinances of 1897, 1899, 1900, and 1903," at his office at Fort, Colombo :

Such Special Officer, in pursuance of the powers vested in him by the said Ordinances, will declare by writing under his hand that the said lands or such of them, as to which no claim has been made, are the property of the Crown.

J. M. DAVIES,
Special Officer.



- 1 Gannile-arawa
- 2 T. P. 163,192
- 3 Amunukada-arawa
- 4 T. P. 163,192
- 5 Amunukada-arawa
- 6 Gannilearawa
- 7 Pitapolekumbura

Surveyor-General's Office,
Colombo, June 11, 1912.

Scale of 16 Chains to an Inch.

Uva S. O. 1, 1912—1913.

A. H. G. DAWSON,
for Surveyor-General.

Description of the Lands referred to.

The following lots situated in the village of Pussellawa, in the Kandukara korale of the Buttala division, in the Province of Uva, as described in the annexed diagram :—

Preliminary plan 245.

Situation : Pussellawa village in Kandukara korale of Buttala division.

Lot.	Name of Land.	Extent, A. B. P.
1	Madukotandarawehena, Kolongahahenyaya, Bubula-arawehena, Arawegedera-panguwehenyaya, Malgashenyaya, Kahatagastenna, Kahatagastennehena, Kahatagastennehenyaya, Amunehenyaya, Dimbiyangodahenyaya, Kehelkora-tuwehena, Gallindahena, Wewahenyaya, Kongahagawahenyaya, Puwakwatt-henyaya, Gallindahenyaya, Timbirigahamadehenyaya, Moragaharuppehenyaya, Lindahena, Wellevattehenyaya, Weliwattehenyaya, Jambugahamullehena, Pathangihena, Nugegawahena, Galgegawahena, Madanwalahena, Talagahahena, Bogaswattihena, Arawehena, Pattiagederatennehenyaya, Madukotandarawehena, Kolongahahenyaya, Gurumada-arawehena, Gurumadatennehena, Helliwattihena, Gurumadatennehenyaya, Lindagawahena, Elwattalutgederahena, Kiwulehena, Wadakakiwulehena, Halemillalandehenyaya, Wellevatteyaya, Dematawallandehena, Bogodatennehenyaya, Totabopanduruhenyaya, Godegederawattehenyaya, Bambaragahadowehenyaya, Talawehenyaya, Bogahagawalandehenyaya, Kalahu-kolamullehenyaya, Kukurumangodehenyaya, Wewehenyaya, Bogahagawahen-yaya, Kiwulalandehenyaya, Waketiyehenyaya, Damunullehenyaya, Amuna-gawahena, Karuwalavandehinneyaya, Aralanga-godeyaya, Hompolapitiyayaya, Katuweyaya, Gandanearaweyaya	

Lot.	Name of Land.	Extent, A. R. P.
2	Island	0 0 37
3	Mulata-arawa	1 2 32
7	Island	0 0 19
8	Karuwalakandemukulana	10 0 27
17	Moragaharuppemukulana, Kohilamtukalana	69 1 0
18	Kapuhena	6 3 0
19	Kohilagommanepatana	6 1 10
30	Ampitiyemukulana	0 3 2
31	Sompolapitiyehena	0 1 26
32	Karuwalakandemukulana	6 1 28
33	Medakotantarawehena	0 0 24
35	Madukotantarawa	0 1 27
36	Islet	0 0 11
48	Bambaragahagodamukulana	9 1 32
49	Indigaslandemukulana	4 2 3
		1,512 1 24

and bounded as follows : on the north by the Kuda-oya, Mulata-arawa claimed by the Pussellawe Pansala, the Pussellawela, the Kuda-oya ; on the east by the Kuda-oya, the road from Wasipone to Muppane, Madukota-arawawatta claimed by Ana Muna Mahammadu Ali of Alupotha, the road from Wasipone to Muppane, a stream, Gurumada-arawa claimed by Abeykoon Mudiyansele Ukku Banda and others, the Wekanda-ara, Helliwatta claimed by Ratnayaka Mudiyansele Tissahamy and others, Bogahawatta claimed by Bogaswatta Ukku Banda and another, Bogaswatta claimed by Samarasinghe Mudiyansele Ratnayaka, Lindagawawatta claimed by Elwattealutgedera Hudu Appu, Helliwatta claimed by Ratnayaka Mudiyansele Tissahamy and others, the Wekanda-ara, Elwattealutgederawatta claimed by Ratnayaka Mudiyansele Punchirala, Alutgederawatta claimed by Elwatte Hudu Appu, Alutgederawatta claimed by Ratnayaka Mudiyansele Gamaaide Gamarala, Alutgederawatta claimed by Elwatte Hudu Appu, Alutgederawatta claimed by Ratnayaka Mudiyansele Punchirala, the village limit of Elwatta (the Wekanda-ara), Alutgederawatta claimed by Konagedera Ganethi, the Lindagawa-ara, Megodawatta claimed by Konagedera Appuhamy, Konagederawatta claimed by Konagedera Tissahamy, Lindagawawatta claimed by Konara Mudiyansele Muttu Menika, Lindagawajambugaha-arawa claimed by Konagedera Tissahamy, the Wekanda-ara, the village limit of Elwatta, the Damanuelakandura, the Hewanbedde-ara ; on the south by the village limit of Helatuntala, Alutgederawatta claimed by Alutgedera Appuhamy and another, Galpottewatta claimed by Jayasingha Mudiyansele Tissahamy and another, Waketiawatta claimed by Heen Ganathi and Ratnayaka, a road, Puwakgaha-arawa claimed by Wattegedera Tissahamy, the Keulalanda-ara, Lindagawawatta claimed by Kongedera Ganathi and Kiriwante, Madagederabulngahawatta claimed by Adikari Mudiyansele Medagedera Sadishamy, Bulugahawatta claimed by Konagedera Ahangamarala and another, the Keulalanda-ara, the village limit of Helatuntala ; on the west by the village limit of Helatuntala, the village limit of Atala, the village limit of Madugahapattiya, Yakdehigedera claimed by Elwatte Kiri Banda, the Pattiyatenne-ara, the village limit of Madugahapattiya, Pahalagederawatta claimed by Pahalagedera Sudu Menika, Lindagawawatta claimed by Amunumulle Ganathi, the Pattiatenne-ara, Alutgederawatta claimed by Alutgedera Seatu and another, Wellewatta claimed by Wellewattegedera Ganathi and Wellewattegedera Huduhamy, Bogaswatta claimed by Bogaswatta Siyatu and another, Bogaswatta claimed by Bogaswatta Siyatu, Talagahagederawatta claimed by Ratnayaka Mudiyansele Mutu Menika, Jambugahawatta claimed by Dissanayaka Mudiyansele Kiriwante, Madawalawatta claimed by Dissanayaka Mudiyansele Ganethi, the village limit of Madugahapattiya, the Mala-ara.

NOTE.—The following lots lying within the above boundaries are excluded from this notice, and their aggregate acreage of 36 acres and 10 perches is not included in the acreage of 1,512 acres 1 rood and 24 perches given above :—

Lot.	Name of Land.	Preliminary plan 245.	Extent, A. R. P.
9	Metiwalewatta, Nugegederawatta	..	1 3 37
10	Pansalawatta (T. P. 67,213)	..	1 3 16
10½	Pansalawatta	..	1 0 29
11	Paluwatta	..	0 2 30
12	Gallindawatta, Wewawatta <i>alias</i> Ampitiyalutgederawatta, Alutgederawatta, Ampitiyewalawwewatta, Pansalalangawatta	..	6 1 18
13	Gallindawatta	..	0 2 12
14	Helagederawatta	..	0 2 7
15	Helagederawatta, Wahumpurawatta, Nakkalawatta, Korahalgodegederawatta, Bogahagederawatta, Pahalawatta	..	16 3 0
16	Gallindawatta	..	0 3 33
20	Pathangimandiyawatta	..	0 1 7
29	Hompolawattepitiyewatta	..	0 2 18
34	Madukotantarawa	..	3 0 16
38	Bubularawa	..	1 0 27
			36 0 10

[For Diagram see page 735.]

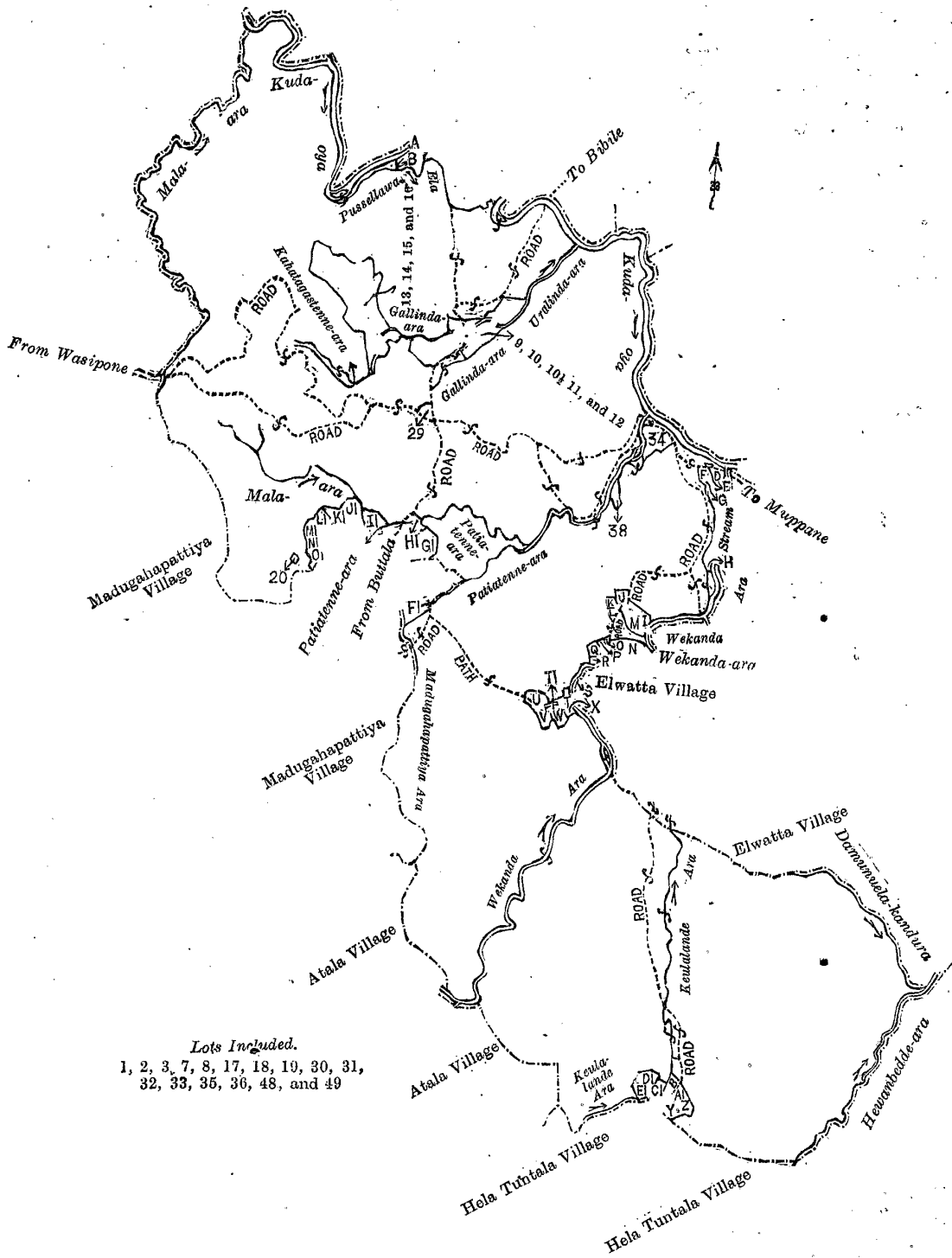
Ratnapura Notice No. 4,471.

Notice under "The Waste Lands Ordinances of 1897, 1899, 1900, and 1903."

TAKE notice that unless within three months from July 26, 1912, the persons, if any, who claim any interest in the lands hereinafter mentioned or in any one or more of such lands make claim in person or in writing to the said lands or any of them or to some interest therein to H. O. Fox, Esq., Special Officer appointed under section 28 of "The Waste Lands Ordinances of 1897, 1899, 1900, and 1903," at his office at Fort, Colombo :

Such Special Officer, in pursuance of the powers vested in him by the said Ordinances, will declare by writing under his hand that the said lands or such of them, as to which no claim has been made, are the property of the Crown.

H. O. Fox,
Special Officer.



Lots Included.
1, 2, 3, 7, 8, 17, 18, 19, 30, 31,
32, 33, 35, 36, 48, and 49

- | | | | |
|----|-------------------------|----|---------------------------|
| A | Mulata-arawa | V | Konagederawatta |
| B | Mulata-arawa | W | Lindagawawatta |
| D | Road | X | Lindagawa Jambugaha-arawa |
| E | Madukota-arawawatta | Y | Alutgederawatta |
| F | Road | Z | Galpottewatta |
| G | Madukota-arawawatta | A1 | Waketiyewatta |
| H | Gurumada-arawa | B1 | Puwakgaha-arawa |
| J | Helliwatta | C1 | Lindagawawatta |
| J | Bogahawatta | D1 | Madagederabulugahawatta |
| K | Bogaswatta | E1 | Bulugahawatta |
| L | Lindagawawatta | F1 | Yakdehigedera |
| M | Helliwatta | G1 | Pahalagederawatta |
| N | Elwatte Alutgederawatta | H1 | Lindagawawatta |
| O | Alutgederawatta | I1 | Alutgederawatta |
| P | Alutgederawatta | J1 | Wellewatta |
| Q | Alutgederawatta | K1 | Bogaswatta |
| R | Alutgederawatta | L1 | Bogaswatta |
| S | Wekanda Ara | M1 | Talagahagederawatta |
| T | Alutgederawatta | N1 | Jambugahawatta |
| T1 | Lindagawa Ara | O1 | Madawalawatta |
| U | Megodawatta | | |

Surveyor-General's Office,
Colombo, June 10, 1912.

Scale of 32 Chains to an Inch.

A. H. G. DAWSON,
for Surveyor-General.

Uva S. O. 2, 1912-1913.

Description of the Lands referred to.

The following lots situated in the village of Godakumbura, in the Meda korale of the Ratnapura District, in the Province of Sabaragamuwa, as described in the annexed diagram:—

Preliminary plan 45. Field sheets M/21/35-43, M/21/36-44, M/21/51-59, and M/21/52-60.
Situation: Godakumbura village in Meda korale of Ratnapura District.

Lot.	Name of Land.	Extent, A. R. P.	Lot.	Name of Land.	Extent, A. R. P.
3	Bambaragalahenyaya, Arachchiagewattahenyaya, Bibilatenneyaya, Kudugala, Indigolla	346 2 23	6	Nikanlayemukalana	17 0 20
4	Heenpankumbura	0 1 7	7	Nikanlayehena	1 1 15
5	Netiwekandemukalana	16 1 22	8	Bibilatennemukalana	31 1 20
			413 0 27		

and bounded as follows: on the north by the village limit of Nedungamuwa, the Nikaul-oya (the village limit of Rajawaka); on the east by the village limit of Rajawaka on the south by the village limit of Rajawaka, the village limit of Handagiriya; on the west by the village limit of Attellewela, Lunumedilla-arawa claimed by the Mahawalatenne family, the village limit of Attellewela, Palleagalekumbura claimed by the Mahawalatenne family, Kahatagasgoda claimed by ditto, Tengoda claimed by ditto, Medakella claimed by ditto, Dorandakella claimed by ditto, Meegahawatta claimed by ditto, Kanumuketiya claimed by ditto, Gamagearawa claimed by ditto, Bibilearawa claimed by ditto, Aswedduma claimed by ditto, Bibilearawa claimed by ditto, Pansalawatta claimed by Mahawalatenne Ratemahatmaya, Walawewatta (private), Pansalawatta (private), Udāpolaramba claimed by the Mahawalatenne family, Gorokgahagoda claimed by ditto, Muttetuwa claimed by ditto, Diyabenduma claimed by the Mahawalatenne family, the village limit of Attallewela, Wagura claimed by the Mahawalatenne family, Hinealagewatta claimed by ditto, the village limit of Attallewela.

NOTE.—The following lots lying within the above boundaries are excluded from this notice, and their aggregate acreage of 12 acres 1 rood and 35 perches is not included in the acreage of 413 acres and 27 perches given above:—

Preliminary plan 45.

Lot.	Name of Land.	Extent, A. R. P.	Lot.	Name of Land.	Extent, A. R. P.
9	Arawegodagederawatta, Indigollewattekele, Egodawatta, Dingiriya-watta, Pahalagederawatta, Kiri-bindagewatta, Medawatta, Egodahawatta, Arawa, Indurugahawatta	9 2 37	10	Yahala-arawa	0 3 27
			11	Pahala-arawa	0 1 20
			12	Karametiawatta	1 1 31
			12 1 35		

[For Diagram see page 737.]

Ratnapura Notice No. 4,472.**Notice under "The Waste Lands Ordinances of 1897, 1899, 1900, and 1903."**

TAKE notice that unless within three months from July 26, 1912, the persons, if any, who claim any interest in the lands hereinafter mentioned or in any one or more of such lands or to some interest therein make claim in person or in writing to the said lands or any of them or to some interest therein to the Government Agent of the Province of Sabaragamuwa at the Ratnapura Kachcheri:

Such Government Agent, in pursuance of the powers vested in him by the said Ordinances, will declare by writing under his hand that the said lands or such of them, as to which no claim has been made, are the property of the Crown.

E. B. ALEXANDER,
Government Agent.

Description of the Lands referred to.

The following lots situated in the villages of Helwala and Walagoda, in the Diyapotagam pattu of Kolonna korale, in the District of Ratnapura, Province of Sabaragamuwa, as described in the annexed certified tracing:—

Preliminary plan 2,050.

Situation: Helwala and Walagoda villages in Diyapotagam pattu of Kolonna korale of Ratnapura District.

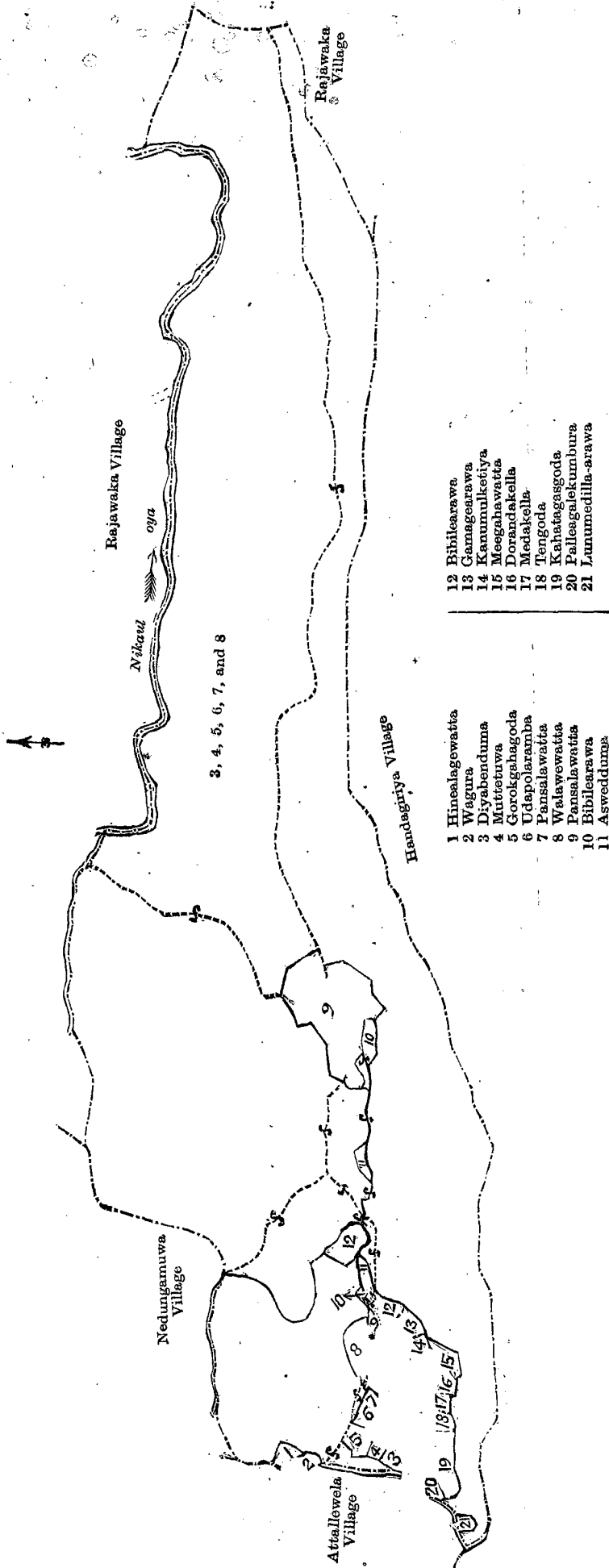
Lot.	Name of Land.	Extent, A. R. P.	Lot.	Name of Land.	Extent, A. R. P.
341	Radawelaralagepanguwa	266 0 24	362	Alutwewa	4 0 34
341½	Do.	2 3 31	365	Helwalagangoda	16 2 14
342	Do.	2 0 39	367	Helwalagewattepanguwa	1 1 25
343	Do.	10 2 20	370	Do.	2 0 23
344	Do.	1 0 23	371	Wewakanda	0 0 32
347	Weragodagawahena	4 2 38	372	Helwalagewattepanguwa	5 3 32
348	Hikgahagodahena	11 2 23	373	Galnawagodagawagodapunchihena	10 0 17
349	Radawelaralagepanguwahena	12 3 34	374	Welappuligepanguwahena	8 1 0
350	Helambagahawalahena	6 1 17	374½	Do.	1 3 16
352	Helwalagewattepanguwa	425 0 29	375	Mahawelanketiagodagawahena	7 0 34
352½	Do.	5 1 15	376	Welappuligepanguwahena	5 2 27
352½	Do.	133 2 13	377	Welappuligepanguwa	38 1 26
353	Do.	2 0 0	378	Do.	0 0 25
354	Do.	2 3 38	379	Do.	3 0 0
355	Helwalawewa	3 2 26	998 3 16		
359	Ambalamawatta	0 0 15			
361	Helwalagewattepanguwa	2 0 6			

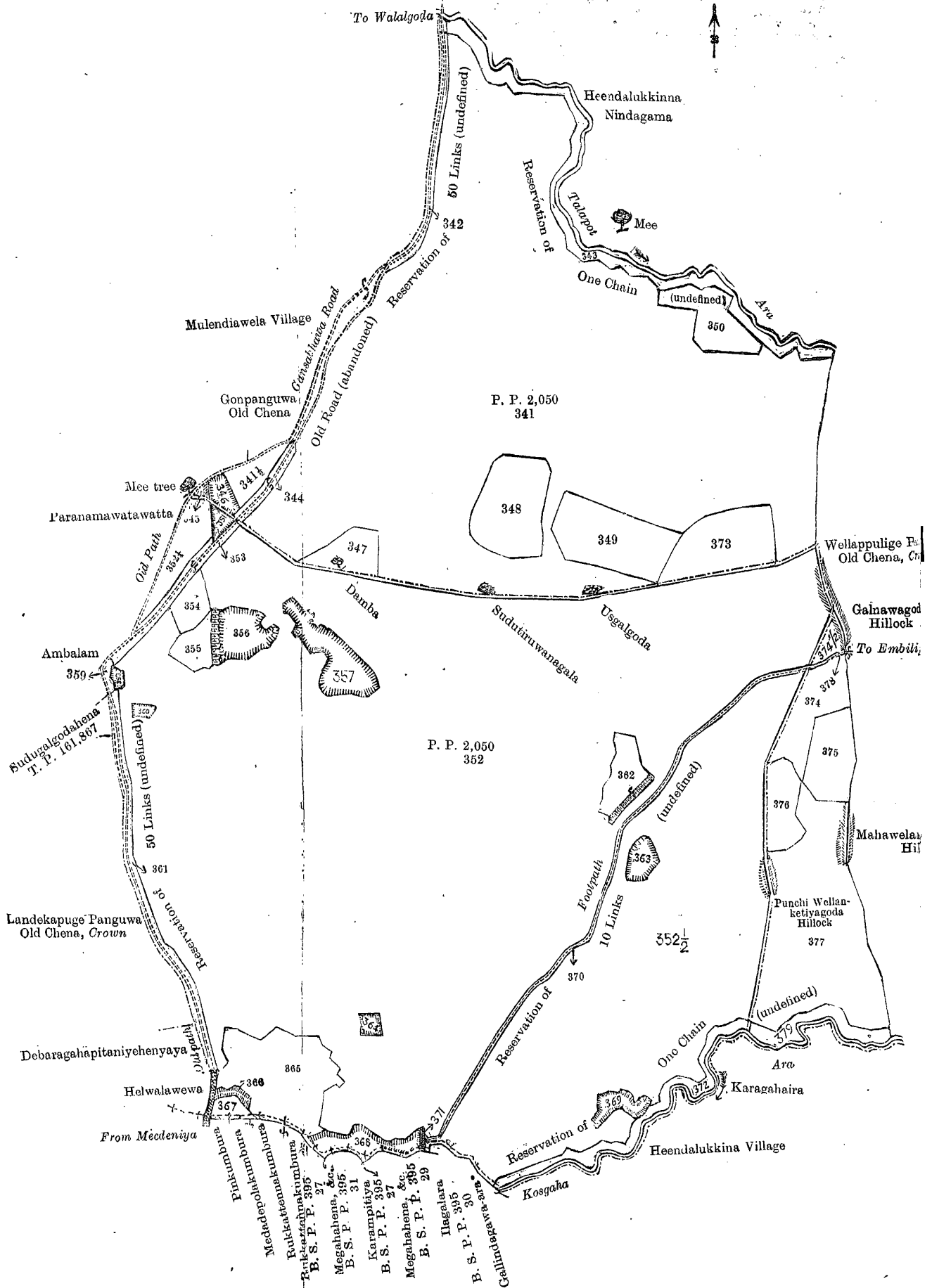
and bounded as follows: on the north by the Talapat-ara; on the east by Wellappuligepanguwa belonging to the Crown, Galnawagoda hillock, Maha Welonketiyagoda hillock; on the south by the Kosgaha-ara, the village limit of Helwala village in East Giru a pattu; and on the west by the Helwelawewa, Debaragahapitaniyahenyaya claimed by Helwala Vihare, Landakapugepanguwa belonging to the Crown, Sudugalgodahena claimed by Bala Appuhamy Arachchi, Paranamawatawatta claimed by the villagers, Ganpanguwa claimed by Maparana Arachchige Nikulashamy and others, Gansabhawa road, village limit of Mulendiawela village.

NOTE.—The following lots lying within the above boundaries are excluded from this notice, and their aggregate acreage of 24 acres 2 roods 3 perches is not included in the acreage of 998 acres 3 roods and 16 perches given above:—

Preliminary plan 2,050.

Lot.	Name of Land.	Extent, A. R. P.	Lot.	Name of Land.	Extent, A. R. P.
345	Migahagawakoratuwa	0 1 29	364	Bogahakoratuwa	0 3 29
346	Do.	1 2 34	366	Wekandagawawela	0 2 33
351	Migahakoratuwa	0 3 29	368	Mailakumbura, Bukmeegahakumbura, and Galwewakumbura	4 0 12
356	Kandiyagawakumbura	4 1 32	369	Orukewawela	1 3 12
357	Pahalawela and Paragalawela	6 1 32	24 2 3		
358	Lindagawakoratuwa	0 1 27			
360	Landeltanwalawatta	0 2 20			
363	Alutwewakumbura	1 3 34			





Surveyor-General's Office,
Colombo, January 22, 1912.

Scale of 16 Chains to an Inch.

W. C. S. INGLES,
for Surveyor-General.

FINAL ORDERS.

Kurunegala S. O. No. 466.

Order under Section 2 of "The Waste Lands Ordinances of 1897, 1899, 1900, and 1903," declaring Lands to be Crown Property.

In the matter of the lands commonly called or known as Road, Halambigamulahena, Nedungahamukalana, &c., situate in the village of Katugampola, in the Meda Pattu Korale East of the Katugampola hatpattu of the Kurunegala District, in the North-Western Province, and of "The Waste Lands Ordinances of 1897, 1899, 1900, and 1903."

THE notice required by section 1 of "The Waste Lands Ordinances of 1897, 1899, 1900, and 1903," having been duly published in manner prescribed by that section in respect of the above-named lands (*vide* Notice No. 4,258), and no claim having been made to the said lands or to any interest therein within the period of three months from the date specified in the said notice, I, Norman Albert Hampton, Special Officer appointed under section 28 of the said Ordinances, under and by virtue of the powers vested in me in that behalf by section 2 of the said Ordinances, do hereby, on June 8, 1912, order and declare that the said land, as more fully described herein below, situate in the village of Katugampola, in the Meda Pattu Korale East of the Katugampola hatpattu of the Kurunegala District, in the North-Western Province, and shown as lots 2t, 6e, 16x, 6j, 6k, 16p, 7, 10e, 11d, 11g, 11o, 13w, 14b, 11j, 16bn, 16bs, 20y, 20ab, 20ao, 22d, 22e, 13r, 16ca, 16ak, 16bm, 17½, 20l, 20u, 20ad, 22l, 22v, 22r, 20o in preliminary plan 391, and in the annexed diagrams, and containing in extent 21 acres and 11 perches, are the property of the Crown.

Description of the Lands referred to.

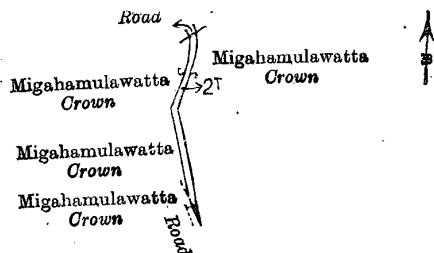
The following lots situated in the village of Katugampola, in the Meda Pattu Korale East of the Katugampola hatpattu of the Kurunegala District, in the North-Western Province, as described in the annexed diagrams:—

I.—Preliminary plan 391.

Situation : Katugampola village in Meda Pattu Korale East of Kurunegala District.

Lot.	Name of Land.	Extent, A. R. P. c
2t	Road	0 0 31

and bounded as follows : on the north by a road ; on the east by Migahamulawatta sold by the Crown ; on the south by a road ; on the west by Migahamulawatta sold by the Crown.



Surveyor-General's Office,
Colombo, August 29, 1911.

Scale of 8 Chains to an Inch.

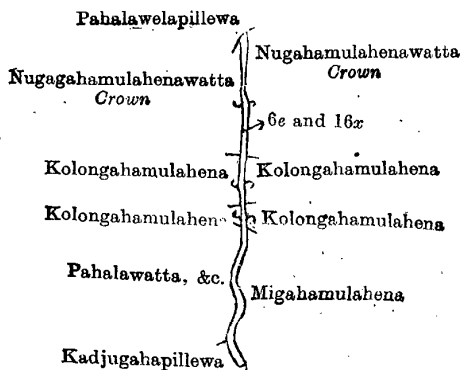
A. H. G. DAWSON,
for Surveyor-General.

II.—Preliminary plan 391.

Situation : Katugampola village in Meda Pattu Korale East of Kurunegala District.

Lot.	Name of Land.	Extent, A. R. P. c
6e	Road	0 0 27
16x	Doz	0 0 34
		0 1 21

and bounded as follows : on the north by Pahalawelapillewa sold by the Crown ; on the east by Nugagahamulahenawatta claimed by the Crown, Kolongahamulahena sold by the Crown, Migahamulahena sold by the Crown ; on the south by Kadjugahapillewa sold by the Crown ; on the west by Pahalawatta, &c., claimed by Wirasinghe Mudiyansele Kiri Banda and others, Kolongahamulahena sold by the Crown, Nugagahamulahenawatta claimed by the Crown.



Surveyor-General's Office,
Colombo, August 29, 1911.

Scale of 8 Chains to an Inch.

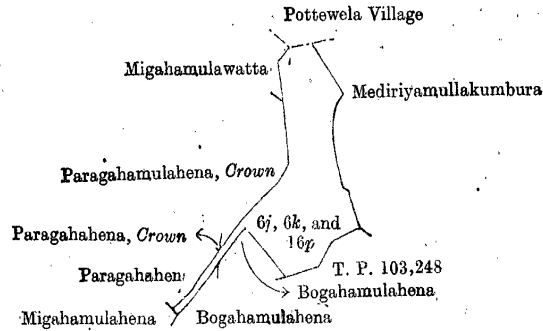
A. H. G. DAWSON,
for Surveyor-General.

III.—Preliminary plan 391.

Situation : Katugampola village in Meda Pattu Korale East of Kurunegala District.

Lot.	Name of Land.	Extent, A. R. P.
6j	Halambigahamulahena	3 0 17
6k	Road	0 0 5
16p	Do.	0 0 14
		3 0 36

and bounded as follows : on the north by the village limit of Pottewela ; on the east by Mediriyamullekumbura claimed by Imiyahamullage Punchihamy ; on the south by T. P. 103,248, Bogahamulahena sold by the Crown, Migahamulahena sold by the Crown ; on the west by Paragahahena sold by the Crown, Paragahamulahena sold by the Crown, Meegahamulawatta sold by the Crown.



Surveyor-General's Office,
Colombo, August 29, 1911.

Scale of 8 Chains to an Inch.

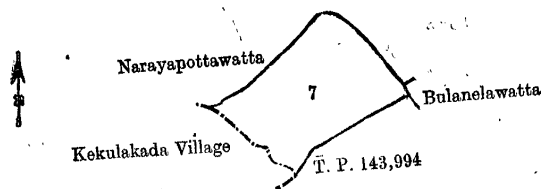
A. H. G. DAWSON,
for Surveyor-General.

IV.—Preliminary plan 391.

Situation : Katugampola village in Meda Pattu Korale East of Kurunegala District.

Lot.	Name of Land.	Extent, A. R. P.
7	Nedungahamukalana	3 1 30

and bounded as follows : on the north by Narayapottawatta sold by the Crown ; on the east by Narayapottawatta sold by the Crown, Bulanelawatta sold by the Crown ; on the south by T. P. 143,994 ; on the west by the village limit of Kekulakada.



Surveyor-General's Office,
Colombo, August 29, 1911.

Scale of 8 Chains to an Inch.

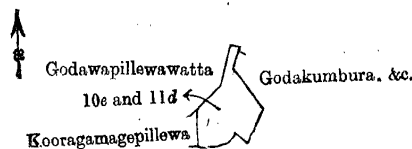
A. H. G. DAWSON,
for Surveyor-General.

V.—Preliminary plan 391.

Situation : Katugampola village in Meda Pattu Korale East of Kurunegala District.

Lot.	Name of Land.	Extent, A. R. P.
10e	Makulagahaminipitiya (cemetery)	0 2 26
11d	Makulagahaminipittaniya (cemetery)	0 0 22
		0 3 8

and bounded as follows : on the north by Godawapillewawatta sold by the Crown ; on the east by Godawapillewawatta sold by the Crown, Godakumbura, &c., claimed by Weerasinghe Arachchige Ram Menika and others ; on the south by Godakumbura, &c., claimed by Weerasinghe Arachchilage Ram Menika and others ; on the west by Kooragamagepillewa sold by the Crown.



Surveyor-General's Office,
Colombo, August 29, 1911.

Scale of 8 Chains to an Inch.

A. H. G. DAWSON,
for Surveyor-General.

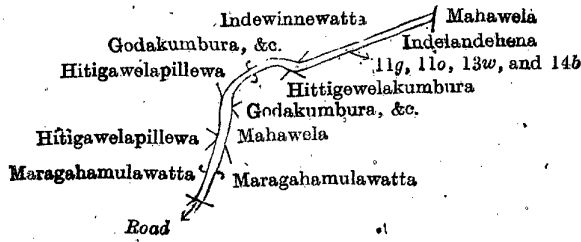
VI.—Preliminary plan 391.

Situation : Katugampola village in Meda Pattu Korale East of Kurunegala District.

Lot.	Name of Land.	Extent, A. R. P.	Lot.	Name of Land.	Extent, A. R. P.
11g	Road	0 0 17	14b	Road	0 0 25
11o	Do.	0 0 25			
13w	Do.	0 0 3			0 1 30

and bounded as follows : on the north by Godakumbura, &c., claimed by Weerasinghe Arachchilage Ram Menika and others, Indiwinnewatta sold by the Crown ; on the east by Mahawela claimed by Lekamalage Hetuhamy and others ; on the south by Indilandehena sold by the Crown, Hittigewelakumbura sold by the Crown, Godakumbura, &c., claimed

by Weerasinghe Arachchilage Rām Menika and others; Mahawela claimed by Lekamalagē Hetuhamy and others, Maragahamulawatta claimed by Wallalgodage Eranis, Vidane, and others, a road; on the west by Maragahamulawatta claimed by Wallalgodage Eranis, Vidane, and others, Hittigewelapillewa sold by the Crown.



Surveyor-General's Office,
Colombo, August 29, 1911.

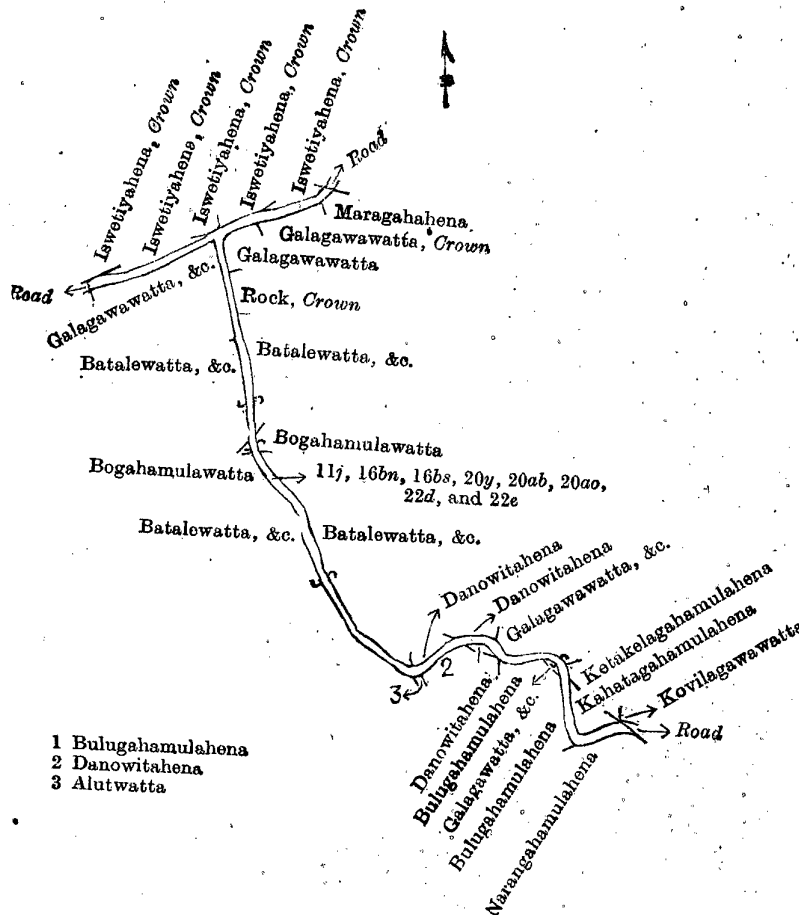
Scale of 8 Chains to an Inch.

A. H. G. DAWSON,
for Surveyor-General.

VII.—Preliminary plan 391.
Situation: Katugampola village in Meda Pattu Korale East of Kurunegala District.

Lot.	Name of Land.	Extent, A. R. P.	Lot.	Name of Land.	Extent, A. R. P.
11j	Road	0 0 3	20ao	Road	0 0 3
16bn	Do.	0 2 9	22d	Do.	0 0 7
16bs	Do.	0 1 5	22e	Do.	0 0 6
20y	Do.	0 0 10			
20ab	Do.	0 0 23			1 0 26

and bounded as follows: on the north by Iswetiyaehena claimed by the Crown; on the east by a road, Maragahahena sold by the Crown, Galagawawatta sold by the Crown, Galagawawatta sold by the Crown, a rock claimed by the Crown, Batalewatta, &c., claimed by Kasturu Arachchige Mudalihamy and others, Bogahamulawatta claimed by ditto, Batalewatta, &c., claimed by ditto, Danowitahena sold by the Crown, Galagawawatta, &c., claimed by Lekamalage Hetuhamy and others, Ketakelagahamulahena sold by the Crown, Kahatagahamulahena sold by the Crown, Kovilagawawatta sold by the Crown, on the south by Narangahamulahena sold by the Crown, Bulugahamulahena sold by the Crown, Galagawawatta, &c., claimed by Lekamalage Hetuhamy and others, Bulugahamulahena sold by the Crown, Danowitahena sold by the Crown, Alutwatta claimed by Adikara Mudiyanseelage Appuhamy and others; on the west by Batalawatta, &c., claimed by Kasturu Arachchige Mudalihamy and others, Bogahamulawatta claimed by Kasturu Arachchilage Mudalihamy, Batalewatta, &c., claimed by Kasturu Arachchige Mudalihamy and others, Galagawawatta sold by the Crown, a road.



- 1 Bulugahamulahena
- 2 Danowitahena
- 3 Alutwatta

Surveyor-General's Office,
Colombo, August 29, 1911.

Scale of 8 Chains to an Inch.

A. H. G. DAWSON,
for Surveyor-General.

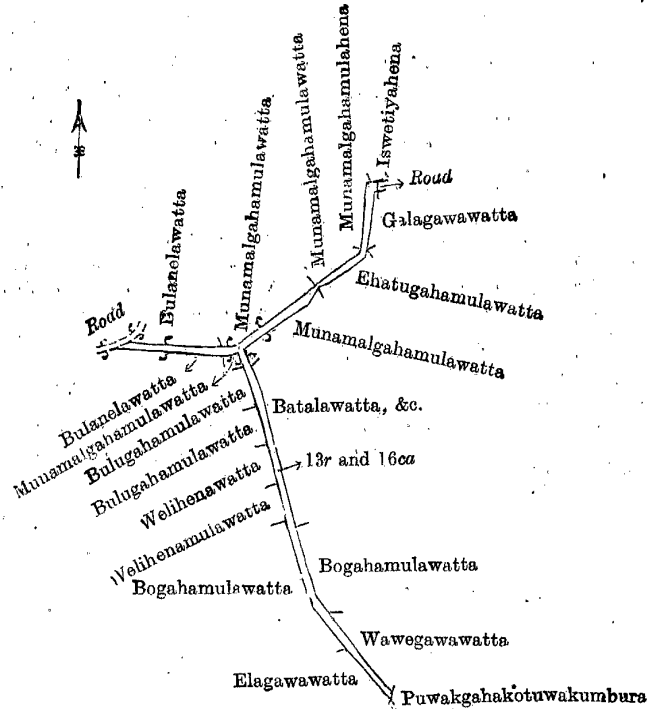
VIII.—Preliminary plan 391.

Situation : Katugampola village in Meda Pattu Korale East of Kurunegala District.

Lot.	Name of Land.	Extent, A. R. P.
13r	Road	0 0 10
16ca	Do.	0 2 31

0 3 1

and bounded as follows : on the north by a road, Bulanelawatta sold by the Crown, Munamalgahamulawatta sold by the Crown, Munamalgahamulahwatta sold by the Crown, Munamalgahamulahena sold by the Crown, Iswetiyaehena sold by the Crown ; on the east by a road, Galagawawatta sold by the Crown, Ehatugahamulawatta sold by the Crown, Munamalgahamulawatta sold by the Crown, Batalawatta, &c., claimed by Kasturu Arachchige Mudalihamy and others, Bogahamulawatta sold by the Crown, Wewagawawatta claimed by Adikara Mudiaynselage Panchirala and others, Puwakgahakotuwakumbura sold by the Crown ; on the south by Elagawawatta sold by the Crown ; on the west by Bogahamulawatta sold by the Crown, Welihenamulawatta sold by the Crown, Welihenawatta sold by the Crown, Bulugahamulawatta sold by the Crown, Munamalgahamulawatta sold by the Crown, Bulanelawatta sold by the Crown.



Surveyor-General's Office,
Colombo, August 29, 1911.

Scale of 8 Chains to an Inch.

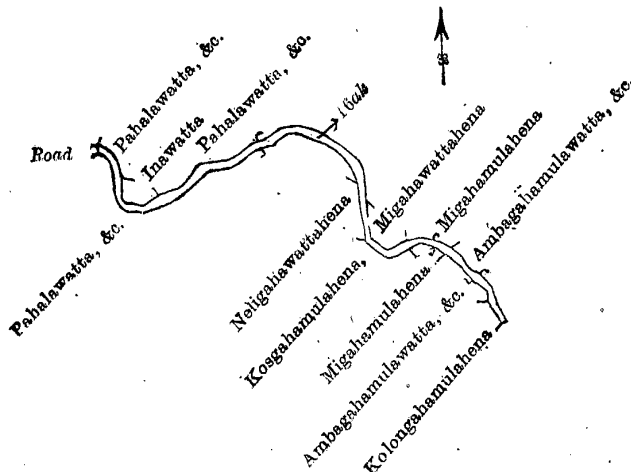
A. H. G. DAWSON,
for Surveyor-General.

IX.—Preliminary plan 391.

Situation : Katugampola village in Meda Pattu Korale East of Kurunegala District.

Lot.	Name of Land.	Extent, A. R. P.
16ak	Road	0 3 0

and bounded as follows : on the north by Pahalawatta, &c., claimed by Wirasinghe Mudiaynselage Kiri Banda and others, Inawatta claimed by Jayakodi Pathiranalage Sitappu, Pahalawatta, &c., claimed by Wirasinghe Mudiaynselage Kiri Banda and others ; on the east by Migahawattahena sold by the Crown, Migahamulahena sold by the Crown, Ambagahamulawatta, &c., claimed by Wirasinghe Arachchige Ran Menika and others ; on the south by Kolongahamulahena sold by the Crown, Kogahamulahena sold by the Crown, Neligahawattahena sold by the Crown, Neligahawattahena sold by the Crown, Pahalawatta, &c., claimed by Wirasingha Mudiaynselage Kiri Banda and others ; on the west a road.



Surveyor-General's Office,
Colombo, August 29, 1911.

Scale of 8 Chains to an Inch.

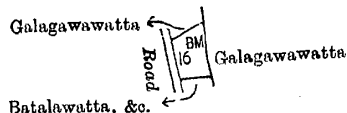
A. H. G. DAWSON,
for Surveyor-General.

X.—Preliminary plan 391.

Situation : Katugampola village in Meda Pattu Korale East of Kurunegala District.

Lot.	Name of Land.	Extent, A. R. P.
16bm	Rock	0 1 15

and bounded as follows : on the north by Galagawawatta sold by the Crown ; on the east by Galagawawatta sold by the Crown ; on the south by Batalawatta, &c., claimed by Kasturu Arachchige Mudalihamy and others ; on the west by a road.



Surveyor-General's Office,
Colombo, August 29, 1911.

Scale of 8 Chains to an Inch.

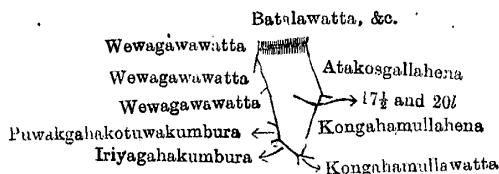
A. H. G. DAWSON,
for Surveyor-General.

XI.—Preliminary plan 391.

Situation : Katugampola village in Meda Pattu Korale East of Kurunegala District.

Lot.	Name of Land.	Extent, A. R. P.
17½	Galagawawewa (tank)	0 1 10
20l	Do.	0 2 27
		0 3 37

and bounded as follows : on the north by Batalawatta, &c., claimed by Kasturu Arachchige Mudalihamy and others ; on the east by Atakosgallahena sold by the Crown, Kongahamulahena sold by the Crown ; on the south by Kongahamulawatta sold by the Crown, Iriyagahakumbura sold by the Crown ; on the west by Puwakgahakotuwakumbura sold by the Crown, Wewagawawatta sold by the Crown, Wewagawawatta claimed by Adikara Mudiyansele Punchirala and others.



Surveyor-General's Office,
Colombo, August 29, 1911.

Scale of 8 Chains to an Inch.

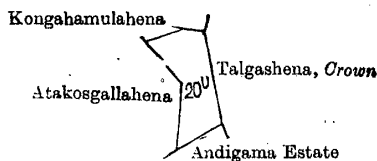
A. H. G. DAWSON,
for Surveyor-General.

XII.—Preliminary plan 391.

Situation : Katugampola village in Meda Pattu Korale East of Kurunegala District.

Lot.	Name of Land.	Extent, A. R. P.
20u	Bulugahamulahena	0 3 39

and bounded as follows : on the north by Kongahamulahena sold by the Crown ; on the east by Talgashena sold by the Crown ; on the south by Andigama estate sold by the Crown ; on the west by Atakosgallahena sold by the Crown.



Surveyor-General's Office,
Colombo, August 29, 1911.

Scale of 8 Chains to an Inch.

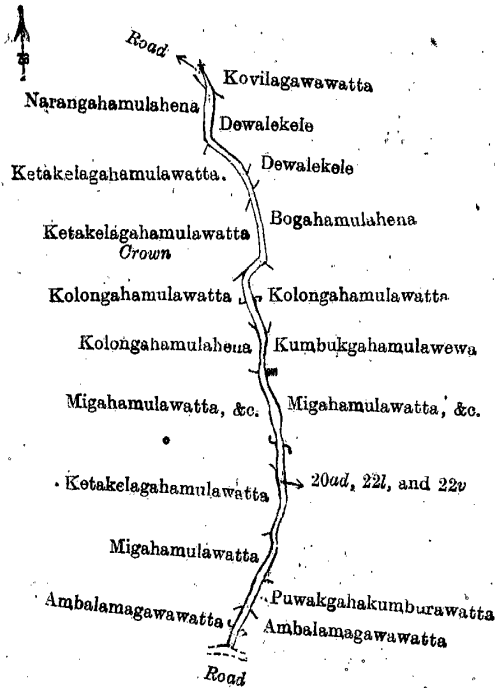
A. H. G. DAWSON,
for Surveyor-General.

XIII.—Preliminary plan 391.

Situation : Katugampola village in Meda Pattu Korale East of Kurunegala District.

Lot.	Name of Land.	Extent, A. R. P.
20ad	Road	0 0 21
22l	Do.	0 0 3
22v	Do.	0 3 33
		1 0 17

and bounded as follows : on the north by Kovilagawawatta sold by the Crown, Dewalekele sold by the Crown, Bogahamulahena sold by the Crown, Kolongahamulawatta claimed by Balasuriya Mudiyansele Siyatuhamy and others, Kumbukgahamulawewa claimed by Wikara Mudiyansele Ran Menika and others ; on the east by Migahamulawatta, &c., claimed by Adikara Mudiyansele Podi Singho and others, Puwakgahakumburawatta sold by the Crown, Ambalamagawawatta sold by the Crown, Ketakelagahamulawatta sold by the Crown, Migahamulawatta, &c., claimed by Adikara Mudiyansele Podi Singho and others, Kolongahamulahena sold by the Crown, Kolongahamulawatta claimed by Balasuriya Mudiyansele Siyatuhamy and others, Ketakelagahamulawatta sold by the Crown, Narangahamulahena sold by the Crown, a road.



Surveyor-General's Office,
Colombo, August 29, 1911.

Scale of 8 Chains to an Inch.

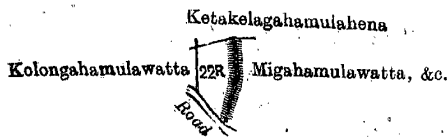
A. H. G. DAWSON,
for Surveyor-General.

XIV.—Preliminary plan 391.

Situation : Katugampola village in Meda Pattu Korale East of Kurunegala District.

Lot.	Name of Land.	Extent, A. R. P.
22r	Kumbukgahamulawewa (tank)	0 2 0

and bounded as follows : on the north by Ketakelagahamulahena sold by the Crown ; on the east by Migahamulawatta, &c., claimed by Adikara Mudiyanseleage Podi Singho and others ; on the south by a road ; on the west by Kolongahamulawatta claimed by Balasuriya Mudiyanseleage Siyatuhamy and others.



Surveyor-General's Office,
Colombo, August 29, 1911.

Scale of 8 Chains to an Inch.

A. H. G. DAWSON,
for Surveyor-General.

XV.—Preliminary plan 391.

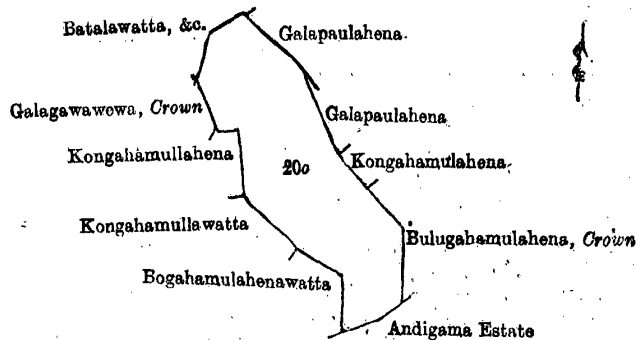
Situation : Katugampola village in Meda Pattu Korale East of Kurunegala District.

Lot.	Name of Land.	Extent, A. R. P.
20c	Atakosgallahena	6 0 0

and bounded as follows : on the north by Batalawatta, &c., claimed by Kasturi Arachchige Mudalihamy and others, Galapaulahena sold by the Crown ; on the east by Galapaulahena sold by the Crown, Kongahamulahena sold by the Crown, Bulugahamulahena sold by the Crown ; on the south by Andigama estate sold by the Crown ; on the west by Bogahamulahenawatta sold by the Crown, Kongahamulawatta sold by the Crown, Kongahamulahena sold by the Crown, Galagawawewa claimed by the Crown.

June 8, 1912.

N. A. HAMPTON,
Special Officer.



Surveyor-General's Office,
Colombo, September 27, 1911.

Scale of 8 Chains to an Inch.

A. H. G. DAWSON,
for Surveyor-General.

Kurunegala S. O. No. 467.

**Order under Section 4, Sub-section (1), of "The Waste Lands Ordinances of 1897, 1899, 1900, and 1903,"
declaring Lands to be Crown Property.**

In the matter of the lands commonly called or known as Road, situate in the village of Katugampola, in the Meda Pattu Korale East of the Katugampola hatpattu of the Kurunegala District, in the North-Western Province, and of "The Waste Lands Ordinances of 1897, 1899, 1900, and 1903."

WHEREAS in pursuance of section 1 of the said Ordinances it was duly notified on October 13, 1911, that if no claim to the lands commonly called or known as road, situate in the village of Katugampola, in the Meda Pattu Korale East of the Katugampola hatpattu of the Kurunegala District, in the North-Western Province, containing in extent 1 rood and 9 perches, and shown as lots 5a, 16g, 16ax in preliminary plan 391, as described in the annexed diagram, was made to Norman Albert Hampton, Special Officer, appointed under section 28 of the said Ordinances, within the period of three months from the date specified in such notice, such lands would be declared the property of the Crown, and dealt with on account of the Crown (*vide* Notice No. 4,258):

And whereas Richard Stuart Pieris of Colombo made claim thereto, and whereas the said claimant has withdrawn his claim to the said lands, I, Norman Albert Hampton, Special Officer appointed under section 28 of the said Ordinances, under and by virtue of the powers vested in me in that behalf by section 4 of the said Ordinance, do hereby, on June 8, 1912, order and declare under section 4, sub-section (1) of the said Ordinances, that the said lands, as more fully described herein below, are the property of the Crown.

Description of the Lands referred to.

The following lots situated in the village of Katugampola, in the Meda Pattu Korale East of the Katugampola hatpattu of the Kurunegala District, in the North-Western Province, as described in the annexed diagram:—

Preliminary plan 391.

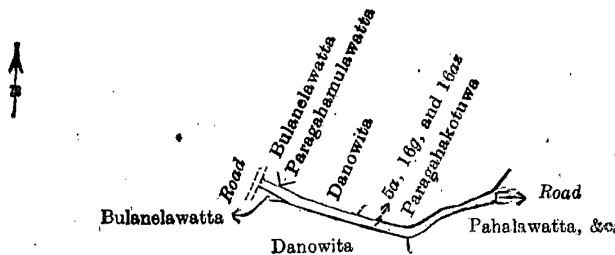
Situation: Katugampola village in Meda Pattu Korale East of Kurunegala District.

Lot.	Name of Land.	Extent, A. R. P.
5a	Road	0 0 21
16g	Do.	0 0 24
16ax	Do.	0 0 4
		0 1 9

and bounded as follows: on the north by Bulanelawatta sold by the Crown, Paragahamulawatta sold by the Crown, Danowita sold by the Crown, Paragahakotuwa claimed by Jakodi Patirannehelage Sittappu and others; on the east by a road; on the south by Pahalawatta, &c., claimed by Wirasinghe Mudiyansele Kiri Banda and others, Danowita sold by the Crown, Bulanelawatta sold by the Crown; on the west by a road.

N. A. HAMPTON,
Special Officer.

June 8, 1912.



Surveyor-General's Office,
Colombo, August 29, 1911.

Scale of 8 Chains to an Inch.

A. H. G. DAWSON,
for Surveyor-General.

**Order under Section 2 of "The Waste Lands Ordinances of 1897, 1899, 1900, and 1903,"
declaring Lands to be Crown Property.**

In the matter of the lands commonly called or known as Horahitigodawila, Kudagallahenakuttia, and Kanahalagama keledeniya, situate in the village of Kanahalagama, in the Gangaboda pattu of the Matara District, in the Southern Province, and of "The Waste Lands Ordinances of 1897, 1899, 1900, and 1903."

THE notice required by section 1 of "The Waste Lands Ordinances of 1897, 1899, 1900, and 1903," having been duly published in manner prescribed by that section in respect of the above-named lands (*vide* Notice No. 4,328), and no claim having been made to the said lands or to any interest therein within the period of three months from the date specified in the said notice, I, Arthur Charles Allmutt, Assistant Government Agent, Matara, under and by virtue of the powers vested in me in that behalf by section 2 of the said Ordinances, do hereby on May 8, 1912, order and declare that the said lands, as more fully described herein below, situate in the village of Kanahalagama, in the Gangaboda pattu of the Matara District, in the Southern Province, and shown as lots 18b, 57, 18a, 17c, and 17d in block survey preliminary plan 75, and in the annexed diagrams, and containing in extent 2 acres and 19 perches, are the property of the Crown.

Description of the Lands referred to.

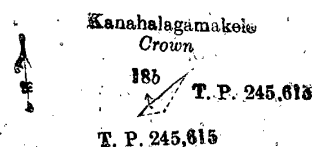
The following lots situated in the village of Kanahalagama, in the Gangaboda pattu of the Matara District, in the Southern Province, as described in the annexed diagrams:—

I.—Block survey preliminary plan 75. Field sheet O/19/24-32.

Situation: Kanahalagama village in Gangaboda pattu of Matara District.

Lot.	Name of Land.	Extent, A. R. P.
18b	Horahitigodawila	0 0 18

and bounded as follows: on the north by Kanahalagamakele belonging to the Crown; on the east by T. P. 245,615; on the south by T. P. 245,615; on the west by Kanahalagamakele belonging to the Crown.



Surveyor-General's Office,
Colombo, June 8, 1910.

Scale of 8 Chains to an Inch.

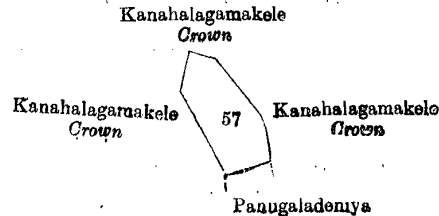
J. B. M. RIMOUT,
for Surveyor-General.

II.—Block survey preliminary plan 75. Field sheet O/19/24-32.

Situation: Kanahalagartha village in Gangaboda pattu of Matara District.

Lot.	Name of Land.	Extent, A. R. P.
57	Kudagallahenakuttia	1 1 3

and bounded as follows: on the north by Kanahalagamakele belonging to the Crown; on the east by Kanahalagamakele belonging to the Crown; on the south by Panugaladeniya claimed by Ranaweera Pahalage Simanhami and others; on the west by Kanahalagamakele belonging to the Crown.



Surveyor-General's Office,
Colombo, June 8, 1910.

Scale of 8 Chains to an Inch.

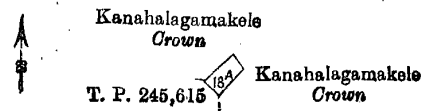
J. B. M. RIDOUT,
for Surveyor-General.

III.—Block survey preliminary plan 75. Field sheet O/19/24-32.

Situation: Kanahalagama village in Gangaboda pattu of Matara District.

Lot.	Name of Land.	Extent, A. R. P.
18a	Horahitigodavila	0 0 24

and bounded as follows: on the north by Kanahalagamakele belonging to the Crown; on the east by Kanahalagamakele belonging to the Crown; on the south by Kanahalagamakele belonging to the Crown and T. P. 245,615; on the west by T. P. 245,615 and Kanahalagamakele belonging to the Crown.



Surveyor-General's Office,
Colombo, June 8, 1910.

Scale of 8 Chains to an Inch.

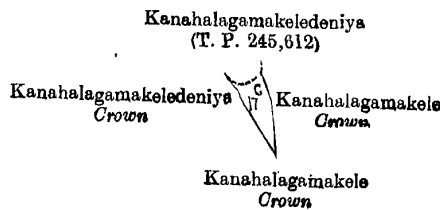
J. B. M. RIDOUT,
for Surveyor-General.

IV.—Block survey preliminary plan 75. Field sheet O/19/24-32.

Situation: Kanahalagama village in Gangaboda pattu of Matara District.

Lot.	Name of Land.	Extent, A. R. P.
17c	Kanahalagamakeledeniya	0 1 10

and bounded as follows: on the north by Kanahalagamakeledeniya (T. P. 245,612); on the east by Kanahalagamakele belonging to the Crown; on the south by Kanahalagamakele belonging to the Crown; on the west by Kanahalagamakeledeniya belonging to the Crown.



Surveyor-General's Office,
Colombo, June 8, 1910.

Scale of 8 Chains to an Inch.

J. B. M. RIDOUT,
for Surveyor-General.

V.—Block survey preliminary plan 75. Field sheet O/19/24-32.

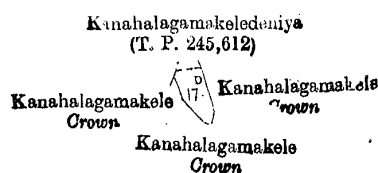
Situation: Kanahalagama village in Gangaboda pattu of Matara District.

Lot.	Name of Land.	Extent, A. R. P.
17d	Kanahalagamakeledeniya	0 1 4

and bounded as follows: on the north by Kanahalagamakeledeniya (T. P. 245,612); on the east by Kanahalagamakele belonging to the Crown; on the south by Kanahalagamakele belonging to the Crown; on the west by Kanahalagamakele belonging to the Crown and Kanahalagamakele belonging to the Crown.

May 8, 1912.

A. C. ALLNUTT,
Assistant Government Agent.



Surveyor-General's Office,
Colombo, June 8, 1910.

Scale of 8 Chains to an Inch.

J. B. M. RIDOUT,
for Surveyor-General.