

# Ceylon Government Gazette

Published by Authority.

No. 6,515 — FRIDAY, AUGUST 2, 1912.

PART I.—General: Minutes, Proclamations, Appointments, and General Government Notifications.  
 PART II.—Legal and Judicial.  
 PART III.—Provincial Administration.  
 PART IV.—Land Settlement.  
 PART V.—Mercantile, Marine, Municipal, Local, &c.

*Separate paging is given to each Part in order that it may be filed separately.*

## Part IV.—Land Settlement.

	PAGE	PAGE
Preliminary Notices .. .. .	747	752
Final Orders .. .. .		

### PRELIMINARY NOTICES.

#### Matara Notice No. 4,473.

Notice under "The Waste Lands Ordinances of 1897, 1899, 1900, and 1903."

TAKE notice that unless within three months from August 2, 1912, the persons, if any, who claim any interest in the lands hereinafter mentioned or in any one or more of such lands make claim in person or in writing to the said lands or any of them or to some interest therein to W. E. Wait, Esq., Special Officer appointed under section 28 of "The Waste Lands Ordinances of 1897, 1899, 1900, and 1903," at his office at Fort, Colombo:

Such Special Officer, in pursuance of the powers vested in him by the said Ordinances, will declare by writing under his hand that the said lands or such of them, as to which no claim has been made, are the property of the Crown.

W. E. WAIT,  
Special Officer.

*Description of the Lands referred to.*

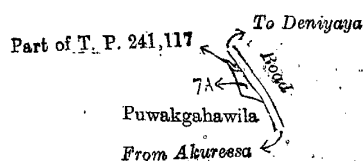
The following lots situated in the village of Marambe, in the Weligam korale of the Matara District, in the Southern Province, as described in the annexed diagrams:—

I.—Preliminary plan 536.

Situation: Marambe village in Weligam korale of Matara District.

Lot.	Name of Land.	Extent, A. R. P.
7a ..	Road reservation ..	0 0 4

and bounded as follows: on the north and east by the road from Deniyaya to Akuressa; on the south by Puwakgahawila claimed by Endoris Balasuriya; on the west by Puwakgahawila claimed by Endoris Balasuriya, part of T. P. 241,117.



Surveyor-General's Office,  
Colombo, June 6, 1912.

Scale of 8 Chains to an Inch.


A. H. G. DAWSON,  
for Surveyor-General.

## II.—Preliminary plan 536.

Situation : Marambe village in Weligam korale of Matara District.

Lot.	Name of Land.	Extent, A. R. P.
11a	Digalagodella (road reservation)	0 0 33

and bounded as follows : on the north, east, and south by Digalawila claimed by Don Davith Gunapala Jayasingha Siriwardena ; on the west by the road from Akuresa to Deniyaya.



Surveyor-General's Office,  
Colombo, June 6, 1912.

Scale of 8 Chains to an Inch.

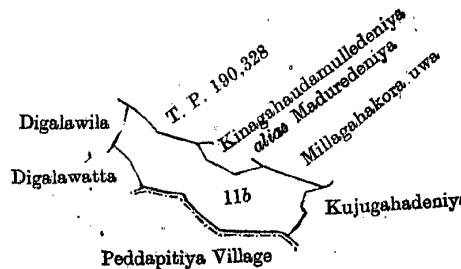
A. H. G. DAWSON,  
for Surveyor-General.

## III.—Preliminary plan 536.

Situation : Marambe village in Weligam korale of Matara District.

Lot.	Name of Land.	Extent, A. R. P.
11b	Digalawila <i>alias</i> Tambigewila	2 1 2

and bounded as follows ; on the north by T. P. 190,328, Kinagahaudamulledeniya *alias* Maduredeniya sold by the Crown, Millagahakoruwa sold by the Crown ; on the east by Kajugahadeniya claimed by Mahawattege Sidan ; on the south by the village limit of Peddapitiya, Digalawatta claimed by Don D. G. J. Siriwardana ; on the west by Digalawila claimed by Don Davith Jayasingha Siriwardana.



Surveyor-General's Office,  
Colombo, June 6, 1912.

Scale of 8 Chains to an Inch.

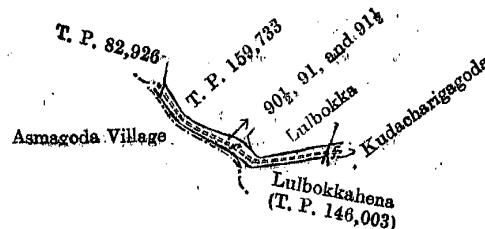
A. H. G. DAWSON,  
for Surveyor-General.

## IV.—Preliminary plan 536.

Situation : Marambe village in Weligam korale of Matara District.

Lot.	Name of Land.	Extent, A. R. P.
90½	Lulbokkahena (road reservation)	0 0 16
91	Ranahingoda (road reservation)	0 0 12
91½	Ranahingoda (do.)	0 0 12
		0 1 0

and bounded as follows : on the north by T. P. 159,733, Lulbokka claimed by K. Juwan ; on the east by Kudacharigagoda claimed by W. Sidan ; on the south by Lulbokkahena (T. P. 146,003), the village limit of Asmagoda ; on the west by the village limit of Asmagoda, T. P. 82,926.



Surveyor-General's Office,  
Colombo, June 6, 1912.

Scale of 8 Chains to an Inch.

A. H. G. DAWSON,  
for Surveyor-General.

## V.—Preliminary plan 536.

Situation : Marambe village in Weligam korale of Matara District.

Lot.	Name of Land.	Extent, A. R. P.
103a	Duwa	0 0 20

and bounded as follows : on the north, east, south, and west by the Hulandawa-ela.



Surveyor-General's Office,  
Colombo, June 6, 1912.

Scale of 8 Chains to an Inch.

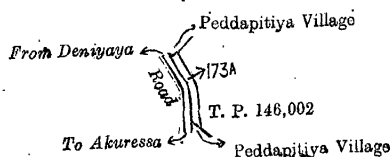
A. H. G. DAWSON,  
for Surveyor-General.

VI.—Preliminary plan 536.

Situation: Marambe village in Weligam korale of the Matara District.

Lot.	Name of Land.	Extent, A. R. P.
173a	Panagodalanda (road reservation)	0 0 16

and bounded as follows: on the north by the village limit of Peddapitiya; on the east by T. P. 146,002; on the south by the village limit of Peddapitiya; on the west by the road from Akuressa to Deniyaya.



Surveyor-General's Office,  
Colombo, June 6, 1912.

Scale of 8 Chains to an Inch.

A. H. G. DAWSON,  
for Surveyor-General.

Matara S. O. 1, 1912—1913.

Ratnapura Notice No. 4,474.

Notice under "The Waste Lands Ordinances of 1897, 1899, 1900, and 1903."

TAKE notice that unless within three months from August 2, 1912, the persons, if any, who claim any interest in the lands hereinafter mentioned or in any one or more of such lands make claim in person or in writing to the said lands or any of them or to some interest therein to H. O. Fox, Esq., Special Officer appointed under section 28 of "The Waste Lands Ordinances of 1897, 1899, 1900, and 1903," at his office at Fort, Colombo:

Such Special Officer, in pursuance of the powers vested in him by the said Ordinances, will declare by writing under his hand that the said lands or such of them, as to which no claim has been made, are the property of the Crown.

H. O. Fox,  
Special Officer.

Description of the Lands referred to.

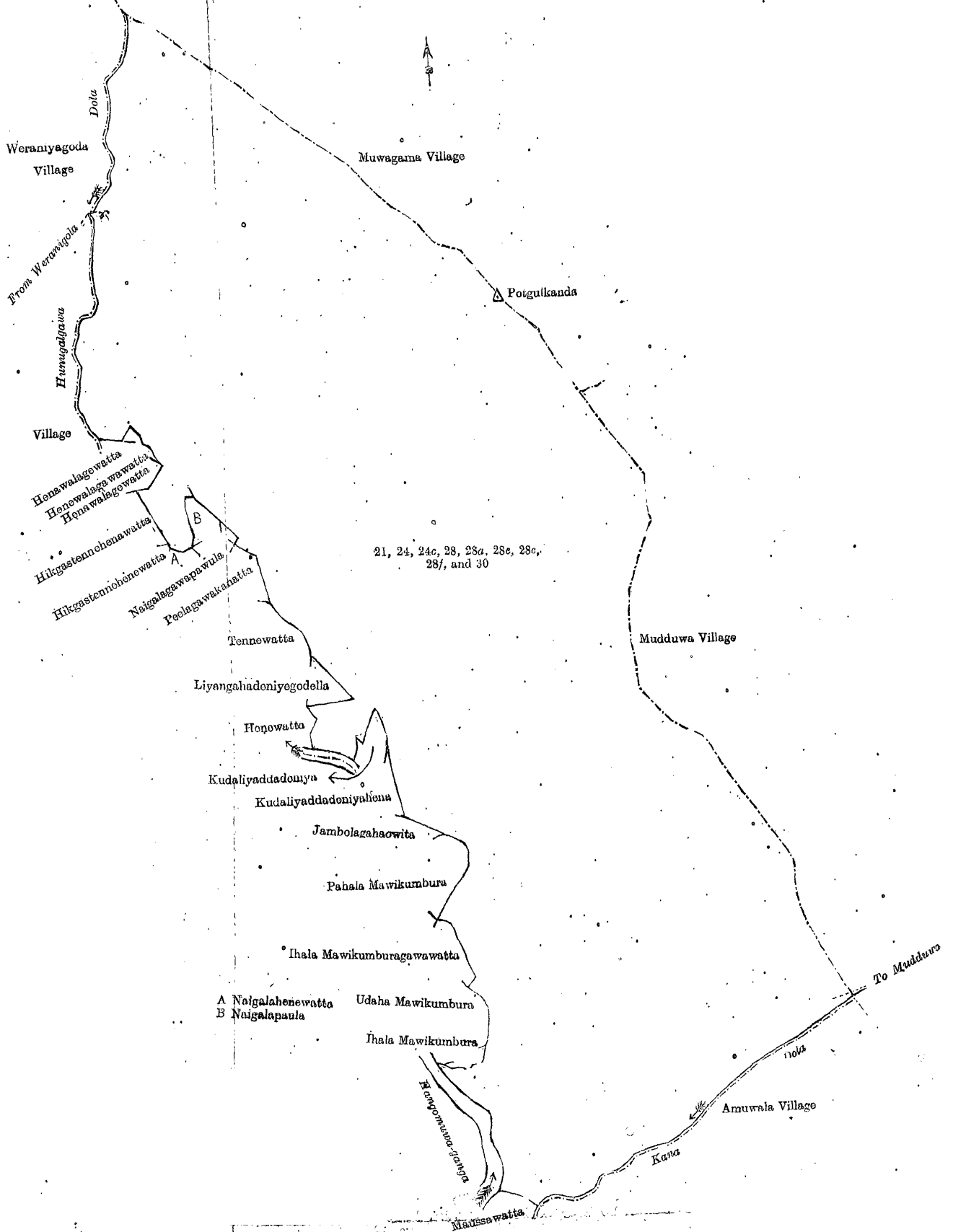
The following lots situated in the village of Wadumulla, in the Palle pattuwa of the Nawadun korale of the Ratnapura District, in the Province of Sabaragamuwa, as described in the annexed diagrams:—

I.—Preliminary plan 78.

Situation: Wadumulla village in Palle pattuwa of Nawadun korale of Ratnapura District.

Lot.	Name of Land.	Extent, A. R. P.
21	Higgastennehena	1 1 30
24	Henewattagawahena	1 2 11
24c	Mawikumburagawahena	0 3 29
28	Rodingewattagawahena	4 2 15
28a	Pahalamawikumburagawahena	0 3 6
28c	Ihalamawikumburawahena	1 2 31
28e	Rodingewatta	0 2 26
28f	Maussawehena	3 3 21
30	Potgulkandemukalana	178 0 31
		193 3 0

and bounded as follows: on the north by the village limit of Muwagama; on the east by the village limit of Muduwa; on the south by the Kanadola, Maussawatta claimed by the Kotamulle Vihare; on the west by the Hangamuwa-ganga, Ihalamawikumbura claimed by Mudduwage Sudda Etana and others, Udahamawikumbura claimed by Dingiri Mahatmaya and others, Ihalamawikumburagawahena claimed by Mudduwage Sudu Etana and others, Pahalamawikumbura claimed by Kotamulla Pansala, Jambolagahaowita claimed by Wona Kuralage Mudalihamy, Kudaliyaddadeniyahena claimed by Wona Kuralage Dingirihamy and others, Kudaliyaddadeniya claimed by Wona Kuralage Dingirihamy, the Hangomuwa-ganga, Henewatta claimed by Malabodagamage Don Davith Appuhamy and others, Liyangahadeniyegodella claimed by Jotumunige Charles Appu and others, Tennewatta claimed by ditto, Peelagawakanatta claimed by Malabodagamage Don Davith Appuhamy, Naigalagawapaula claimed by Atukoralage Mudianse, Naigalapaula claimed by ditto, Naigalahenewatta claimed by ditto, Higgastennehenawatta claimed by Hapugahawatta Baba and others, Henawalagewatta claimed by Acharigewatte Sadirissa, Henawalagewatta claimed by Acharigewatta Sadirissa and others, Henawalagewatta claimed by Acharigewatte Sadirissa, the Hunugalagawadola (the village limit of Weraniyagoda).



Surveyor-General's Office,  
Colombo, May 23, 1912.

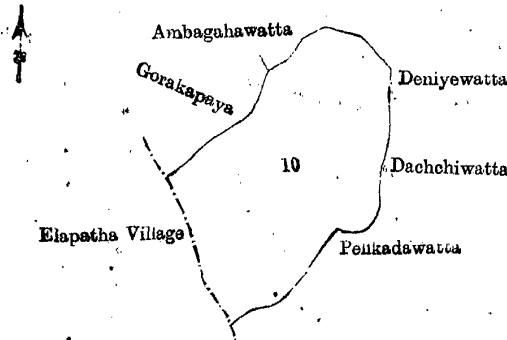
Scale of 8 Chains to an Inch.

II.—Preliminary plan 78. Field sheet L/24/2-10, and L/24/3-11.

Situation : Wadumulla village in Palle pattuwa of Nawadun korale of Ratnapura District.

Lot.	Name of Land.	Extent, A. R. P.
10	Weraniyagodahena <i>alias</i> Pelikadakele	8 1 7

and bounded as follows : on the north by Gorakapaya claimed by Gamaetiralage Punchi Mahatmaya and others, Ambagahawatta claimed by Wanasinghe Mudiyansele Ratranhamy and others ; on the east by Ambagahawatta, claimed by Wanasinghe Mudiyansele Ratranhamy and others, Deniyewatta claimed by ditto, Dachchiwatta claimed by Manannelage Rankira and others ; on the south by Pelikadawatta claimed by W. M. Ratranhamy ; on the west by the village limit of Elpatha.



Surveyor-General's Office,  
Colombo, April 22, 1909.

Scale of 8 Chains to an Inch.  
Ratnapura S. O. 2, 1912-1913.

J. B. M. RIDOUT,  
for Acting Surveyor-General.

Matara Notice No. 4,475.

Notice under "The Waste Lands Ordinances of 1897, 1899, 1900, and 1903."

TAKE notice that unless within three months from August 2, 1912, the persons, if any, who claim any interest in the lands hereinafter mentioned or in any one or more of such lands appear before the Assistant Government Agent of the Matara District, at the Matara Kachcheri, and make claim to the said lands or any of them or to some interest therein :

Such Assistant Government Agent, in pursuance of the powers vested in him by "The Waste Lands Ordinances of 1897, 1899, 1900, and 1903," will declare by writing under his hand that the said lands or such of them, as to which no claim has been made, are the property of the Crown.

G. F. R. BROWNING,  
Assistant Government Agent.

Description of the Lands referred to.

The following lots situated in the village of Siyambalagoda, in Morawak korale of the Matara District, in the Southern Province, as described in the annexed diagrams :—

I.—Block survey preliminary plan 12. Field sheet O/15/39-47.

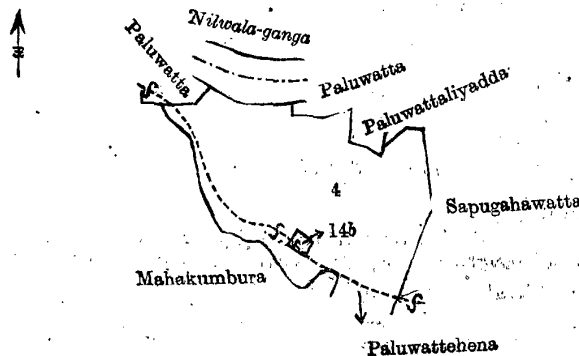
Situation : Siyambalagoda village in Morawak korale of Matara District.

Lot.	Name of Land.	Extent, A. R. P.
14	Paluwatthena	6 3 21

and bounded as follows : on the north by Paluwatta claimed by L. Don Salmon and others, Nilwala-ganga, Paluwatta claimed by Don Diyonis Abeysinghe and Paluwattaliyadda claimed by P. Don Mathes and others ; on the east by Sapugahawatta claimed by A. Don Diyonis and others ; on the south by footpath, Paluwatthena claimed by Don Diyonis Abeysinghe, &c., and Mahakumbura claimed by L. Don Salmon and others ; and on the west by Mahakumbura claimed by L. Don Salmon and others.

NOTE.—The following lot lying within the above boundaries is excluded from this notice, and its acreage of 9 perches is not included in the acreage of 6 acres 3 roods and 21 perches given above :—

Lot.	Name of Land.	Extent, A. R. P.
14b	Paluwatthena	0 0 9



Surveyor-General's Office,  
Colombo, July 15, 1911.

Scale of 8 Chains to an Inch.

A. H. G. DAWSON,  
for Surveyor-General.

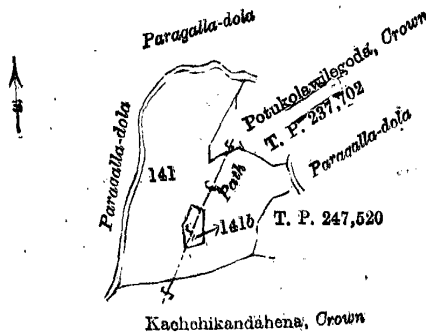
II.—Block survey preliminary plan 12. Field sheet O/15/33-41.  
 Situation : Siyambalagoda village in Morawak korale of Matara District.

Lot.	Name of Land.	Extent, A. R. P.
141	Potukolawilegoda	5 0 8

and bounded as follows : on the north by Paragalla-dola ; on the east by path, Potukolawilegoda claimed by Crown, T. P. 237,702, Paragalladola and T. P. 247,520 ; on the south by Kachchikandahena claimed by Crown and path ; and on the west by Paragalladola.

NOTE.—The following lot lying within the above boundaries is excluded from this notice, and its acreage of 25 perches is not included in the acreage of 5 acres and 8 perches given above :—

Lot.	Name of Land.	Block survey preliminary plan 12.	Extent, A. R. P.
141b	Pansalewatta		0 0 25



Surveyor-General's Office,  
 Colombo, July 15, 1911.

Scale of 8 Chains to an Inch.

A. H. G. DAWSON,  
 for Surveyor-General.

**FINAL ORDERS.**

**Matara S. O. No. 1,597.**

Order under Section 2 of "The Waste Lands Ordinances of 1897, 1899, 1900, and 1903,"  
 declaring Lands to be Crown Property.

In the matter of the lands commonly called or known as Babappugehena, market place, and road, situate in the village of Magamure, in the Gangaboda pattu of the Matara District, in the Southern Province, and of "The Waste Lands Ordinances of 1897, 1899, 1900, and 1903."

THE notice required by section 1 of "The Waste Lands Ordinances of 1897, 1899, 1900, and 1903," having been duly published in manner prescribed by that section in respect of the above-named lands (*vide* Notice No. 4,373), and no claim having been made to the said lands or to any interest therein within the period of three months from the date specified in the said notice, I, Maxwell MacLagan Wedderburn, Special Officer appointed under section 28 of the said Ordinances, under and by virtue of the powers vested in me in that behalf by section 2 of the said Ordinances, do hereby on June 20, 1912, order and declare that the said lands, as more fully described herein below, situate in the village of Magamure, in the Gangaboda pattu of the Matara District, in the Southern Province, and shown as lots 6, 162, 163, 168 in preliminary plan 514, and in the annexed diagrams, and containing in extent 2 roods and 27 38 perches, are the property of the Crown.

*Description of the Lands referred to.*


The following lots situated in the village of Magamure, in the Gangaboda pattu of the Matara District, in the Southern Province, as described in the annexed diagrams :—

I.—Preliminary plan 514.

Situation : Magamure village in Gangaboda pattu of Matara District.

Lot.	Name of Land.	Extent, A. R. P.
6	Babappugehena	0 0 28

and bounded as follows : on the north, east, and south by Paramallesewatta acquired by the Crown ; on the west by Paramallesewatta claimed by D. Don Sedaruppuhamy.



Scale of 8 Chains to an Inch.

Surveyor-General's Office,  
 Colombo, February 16, 1912.

A. H. G. DAWSON,  
 for Surveyor-General.

II.—Preliminary plan 514. Field sheet O/20/42.

Situation : Magamure village in Gangaboda pattu of Matara District.

Lot.	Name of Land.	Extent, A. R. P.
162	Market place	0 1 10 38
163	Road	0 0 16
168	Do.	0 0 13
		0 1 39 38

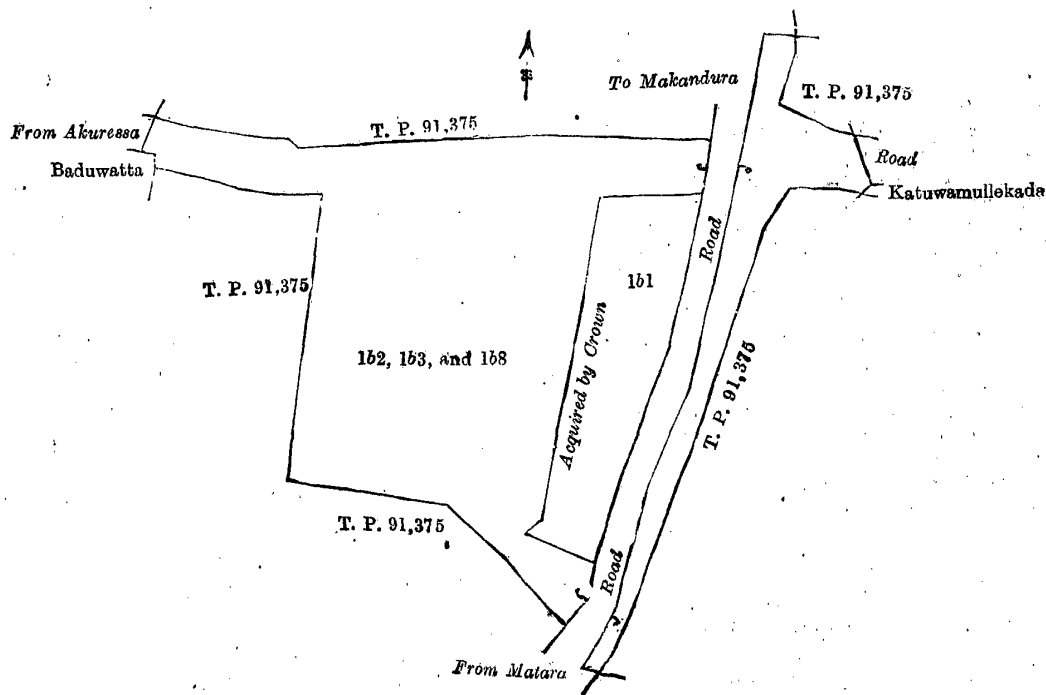
and bounded as follows : on the north by T. P. 91,375, the road from Makandura to Matara ; on the east by T. P. 91,375, a road. Katuwamullekada leased from the Crown, T. P. 91,375 ; on the south by the road from Matara to Makandura, T. P. 91,375 ; on the west by T. P. 91,375, Baduwatta claimed by Komangodage Don Juwanis, the road from Akuressa.

NOTE.—The following lot lying within the above boundaries is excluded from this order, and its acreage of 18·62 perches is not included in the acreage of 1 rood and 39·38 perches given above :—

Lot.	Name of Land.	Preliminary plan 514.	Extent, A. R. P.
161	Market place		0 0 18·62

June 20, 1912.

M. M. WEDDERBURN,  
Special Officer.



Surveyor-General's Office,  
Colombo, February 16, 1912.

Scale of 1 Chain to an Inch.

A. H. G. DAWSON,  
for Surveyor-General.

#### Hambantota S. O. No. 766.

Order under Section 4, Sub-section (1), of "The Waste Lands Ordinances of 1897, 1899, 1900, and 1903," admitting Land to be Private Property.

In the matter of the land commonly called or known as Siriwardanaliyanagewatta, situate in the village of Siyarapitiya, in the West Giruwa pattu of the Hambantota District, in the Southern Province, and of "The Waste Lands Ordinances of 1897, 1899, 1900, and 1903."

WHEREAS in pursuance of section 1 of the said Ordinances it was duly notified on March 20, 1908, that if no claim to the land commonly called or known as Siriwardanaliyanagewatta, situate in the village of Siyarapitiya, in the West Giruwa pattu of the Hambantota District, in the Southern Province, containing in extent 1 acre and 29 perches, and shown as lot 6j in preliminary plan 196, and in the annexed diagram, was made to Walter Ernest Wait, Special Officer appointed under section 28 of the said Ordinances, within the period of three months from the date specified in such notice, such land would be declared the property of the Crown, and dealt with on account of the Crown (*vide* Notice No. 2,992) :

And whereas Charles Abesundera Weerasinghe made claim thereto, and I, Walter Ernest Wait, Special Officer appointed under section 28 of the said Ordinances, made due inquiry into such claim ; I, with the consent of His Excellency the Governor, do hereby admit the claim of the said claimant to the said land, as more fully described herein below, under section 4, sub-section (1), of the said Ordinances.

#### Description of the Land referred to.

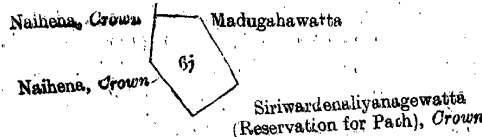
The following lot situated in the village of Siyarapitiya, in the West Giruwa pattu of the Hambantota District, in the Southern Province, as described in the annexed diagram :—

Lot.	Name of Land.	Preliminary plan 196.	Extent, A. R. P.
6j	Siriwardanaliyanagewatta	Situation : Siyarapitiya village in West Giruwa pattu of Hambantota District.	1 0 29

and bounded as follows : on the north by Madugahawatta claimed by Alutkoralage Kiri Appu and others ; on the east by Siriwardanaliyanagewatta (reservation for path) declared to be the property of the Crown under the Waste Lands Ordinances ; on the south and west by Naihena declared to be the property of the Crown under the Waste Lands Ordinances.

June 14, 1912.

W. E. WAIT,  
Special Officer.



Surveyor-General's Office,  
Colombo, May 23, 1912.

Scale of 8 Chains to an Inch.

A. H. G. DAWSON,  
for Surveyor-General.

#### Hambantota S. O. No. 767.

##### Order under Section 4, Sub-section (1), of "The Waste Lands Ordinances of 1897, 1899, 1900, and 1903," admitting Land to be Private Property.

In the matter of the land commonly called or known as Mekiliyagahagawawatta *alias* Banwelgodahena, situate in the village of Siyarpitiya, in the West Giruwa pattu of the Hambantota District, in the Southern Province, and of "The Waste Lands Ordinances of 1897, 1899, 1900, and 1903."

WHEREAS in pursuance of section 1 of the said Ordinances it was duly notified on March 20, 1908, that if no claim to the land commonly called or known as Mekiliyagahagawawatta *alias* Banwelgodahena, situate in the village of Siyarpitiya, in the West Giruwa pattu of the Hambantota District, in the Southern Province, containing in extent 8 acres 1 rood and 7 perches, and shown as lot 6e in preliminary plan 196, and in the annexed diagram, was made to Walter Ernest Wait, Special Officer appointed under section 28 of the said Ordinances, within the period of three months from the date specified in such notice, such land would be declared the property of the Crown, and dealt with on account of the Crown (*vide* Notice No. 2,992):

And whereas (1) Charles Abesundera Weerasinghe, (2) Dionysius Abesundera Weerasinghe, (3) Joseph Solomon Weerasinghe made claim thereto, and I, Walter Ernest Wait, Special Officer appointed under section 28 of the said Ordinances, made due inquiry into such claim; I, with the consent of His Excellency the Governor, do hereby admit the claim of the said claimants to the said land, as more fully described herein below, under section 4, sub-section (1), of the said Ordinances.

##### Description of the Land referred to.

The following lot situated in the village of Siyarpitiya, in the West Giruwa pattu of the Hambantota District, in the Southern Province, as described in the annexed diagram:—

Preliminary plan 196.

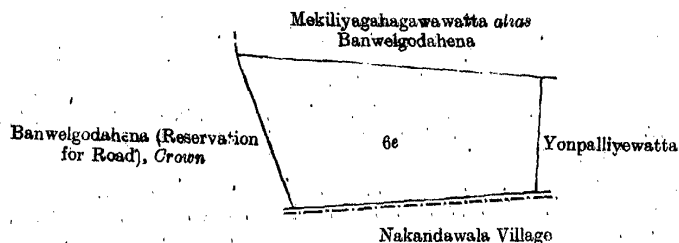
Situation: Siyarpitiya village in West Giruwa pattu of Hambantota District.

Lot.	Name of Land.	Extent, A. R. P.
6e	Mekiliyagahagawawatta <i>alias</i> Banwelgodahena	8 1 7

and bounded as follows: on the north by Mekiliyagahagawawatta *alias* Banwelgodahena declared to be the property of Don Andreas Wickramagunaratna and another under the Waste Lands Ordinances; on the east by Yonpallyewatta claimed by D. A. Wijesekera Appuhamy; on the south by the village limit of Nakandawela; on the west by Banwelgodahena (reservation for road) declared to be the property of the Crown under the Waste Lands Ordinances.

June 14, 1912.

W. E. WAIT,  
Special Officer.



Surveyor-General's Office,  
Colombo, May 23, 1912.

Scale of 8 Chains to an Inch.

A. H. G. DAWSON,  
for Surveyor-General.

#### Hambantota S. O. No. 768.

##### Order under Section 4, Sub-section (1), of "The Waste Lands Ordinances of 1897, 1899, 1900, and 1903," admitting Land to be Private Property.

In the matter of the land commonly called or known as Siyambalagahadeniya, situate in the village of Katuwana, in the West Giruwa pattu of the Hambantota District, in the Southern Province, and of "The Waste Lands Ordinances of 1897, 1899, 1900, and 1903."

WHEREAS in pursuance of section 1 of the said Ordinances it was duly notified on April 10, 1902, that if no claim to the land commonly called or known as Siyambalagahadeniya, situate in the village of Katuwana, in the West Giruwa pattu of the Hambantota District, in the Southern Province, containing in extent 3 roods and 23 perches, and shown as lot 164 in preliminary plan 194, and in the annexed diagram, was made to Walter Ernest Wait, Special Officer appointed under section 28 of the said Ordinances, within the period of three months from the date specified in such notice, such land would be declared the property of Crown, and dealt with on account of the Crown (*vide* Notice No. 3,022):

And whereas Dionisius Abeyundara Wirasinha made claim thereto, and I, Walter Ernest Wait, Special Officer appointed under section 28 of the said Ordinances, made due inquiry into such claim; I, with the consent of His Excellency the Governor, do hereby admit the claim of the said claimant to the said land, as more fully described herein below, under section 4, sub-section (1), of the said Ordinances.



*Description of the Land referred to.*

The following lot situated in the village of Katuwana, in the West Giruwa pattu of the Hambantota District, in the Southern Province:—

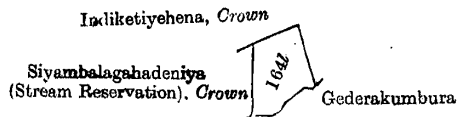
Preliminary plan 194.

Situation: Katuwana village in West Giruwa pattu of Hambantota District.

Lot.	Name of Land.	Extent, A. R. P.
164l	Siyambalagahadeniya	0 3 23

and bounded as follows: on the north by Indiketiyehena declared to be Crown property under the Waste Lands Ordinances; on the east by Indiketiyehena declared to be Crown property under the Waste Lands Ordinances; on the south by Gedarakumbura claimed by Korlage Baba and others; on the west by Siyambalagahadeniya (stream reservation) declared to be Crown property under the Waste Lands Ordinances.

June 21, 1912.

W. E. WAIT,  
Special Officer.Surveyor-General's Office,  
Colombo, February 8, 1912.

Scale of 8 Chains to an Inch.

A. H. G. DAWSON,  
for Surveyor-General.**Hambantota S. O. No. 769.****Order under Section 4, Sub-section (1), of "The Waste Lands Ordinances of 1897, 1899, 1900, and 1903," declaring Land to be Crown Property.**

In the matter of the land commonly called or known as Bandarahena, situate in the village of Katuwana, in the West Giruwa pattu of the Hambantota District, in the Southern Province, and of "The Waste Lands Ordinances of 1897, 1899, 1900, and 1903."

WHEREAS in pursuance of section 1 of the said Ordinances it was duly declared and notified on April 10, 1908, that if no claim to the said land commonly called or known as Bandarahena, situate in the village of Katuwana, in the West Giruwa pattu of the Hambantota District, in the Southern Province, containing in extent 9 acres 1 rood and 3 perches, and shown as lot 144 in preliminary plan 194, and in the annexed diagram, was made to Walter Ernest Wait, Special Officer appointed under section 28 of the said Ordinances, within the period of three months from the date specified in the said notice, such land would be declared to be the property of the Crown (*vide* Notice No. 3,022):

And whereas Dionisius Abeysundara Wirasinha made claim thereto, and Walter Ernest Wait, Special Officer appointed under section 28 of the said Ordinances, made due inquiry into such claim, and whereas the said claimant and I, with the consent of His Excellency the Governor, came to an agreement in writing, dated May 17, 1909, concerning the said land, under section 4, sub-section (1), of the said Ordinances, whereby it was agreed that the said claimant should be declared the purchaser of the said land upon payment, on or before August 17, 1909, to the Assistant Government Agent of Hambantota, of a sum of Sixty-seven Rupees and Fifty Cents (Rs. 67.50) only, as the purchase amount of the said portion of land, and whereas the said claimant withdrew his claim to the remainder of the land appearing in the said notice, and whereas it was further agreed by the said agreement that in default of such payment the claim of the said claimant to the said portion of land in respect of which the said payment was to be made should also be considered to have been withdrawn, and the said portion of land should be declared to be the property of the Crown, and whereas the said claimant has failed to make the said payment by the due date, the said land, as more fully described herein below, is declared to be the property of the Crown.

*Description of the Land referred to.*

The following lot situated in the village of Katuwana, in the West Giruwa pattu of the Hambantota District, in the Southern Province, as described in the annexed diagram:—

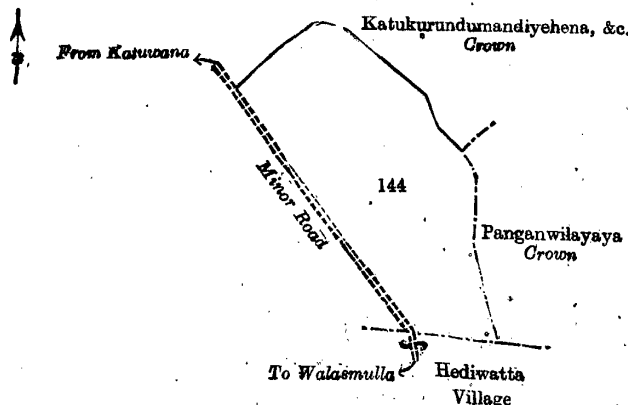
Preliminary plan 194.

Situation: Katuwana village in West Giruwa pattu of Hambantota District.

Lot.	Name of Land.	Extent, A. R. P.
144	Bandarahena	9 1 3

and bounded as follows: on the north by Katukurundumandiyehena, &c., declared to be Crown property under the Waste Lands Ordinances; on the east by Katukurundumandiyehena, &c., declared to be Crown property under the Waste Lands Ordinances, the village limit of Panganwilayaya; on the south by the village limit of Hediwatta, minor road from Walasmulla to Katuwana; on the west by the minor road from Walasmulla to Katuwana.

June 21, 1912.

W. E. WAIT,  
Special Officer.Surveyor-General's Office,  
Colombo, February 8, 1912.

Scale of 8 Chains to an Inch.

A. H. G. DAWSON,  
for Surveyor-General.

**Hambantota S. O. No. 770.****Order under Section 4, Sub-section (1), of "The Waste Lands Ordinances of 1897, 1899, 1900, and 1903," admitting Land to be Private Property.**

In the matter of the land commonly called or known as Bogahakoratuwa, situate in the village of Mellaketigoda, in the East Giruwa pattu of the Hambantota District, in the Southern Province, and of "The Waste Lands Ordinances of 1897, 1899, 1900, and 1903."

WHEREAS in pursuance of section 1 of the said Ordinances it was duly notified on August 4, 1911, that if no claim to the land commonly called or known as Bogahakoratuwa, situate in the village of Mellaketigoda, in the East Giruwa pattu of the Hambantota District, in the Southern Province, containing in extent 3 roods and 29 perches, and shown as lot 28a in preliminary plan 389, and in the annexed diagram, was made to Charles Valentine Brayne, Special Officer appointed under section 28 of the said Ordinances, within the period of three months from the date specified in such notice, such land would be declared the property of the Crown, and dealt with on account of the Crown (*vide* Notice No. 4,154):

And whereas Dandeniya Arachchige Dinekahamy of Mellaketigoda made claim thereto, and I, Charles Valentine Brayne, Special Officer appointed under section 28 of the said Ordinances, made due inquiry into such claim; I do hereby admit the claim of the said claimant to the said land, as more fully described herein below, under section 4, sub-section (1), of the said Ordinances.

*Description of the Land referred to.*

The following lot situated in the village of Mellaketigoda, in the East Giruwa pattu of the Hambantota District, in the Southern Province, as described in the annexed diagram:—

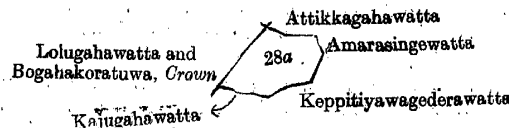
Preliminary plan 389.

Situation: Mellaketigoda village in East Giruwa pattu of Hambantota District.

Lot.	Name of Land.	Extent, A. R. P.
28a	Bogahakoratuwa	0 3 29

and bounded as follows: on the north by Attikkagahawatta claimed by Nedungodage Simanhamy; on the east by Amarasingewatta claimed by Wickramasin Arachchige Don Andris and others; on the south by Keppitiyawagederawatta claimed by Wijewickramage Babahamy, Kajugahawatta claimed by Dandeni Arachchige Dinekahamy and other; on the west by Lolugahawatta and Bogahakoratuwa declared to be the property of the Crown under the Waste Lands Ordinances.

June 4, 1912.

C. V. BRAYNE,  
Special Officer.Surveyor-General's Office,  
Colombo, April 15, 1912.

Scale of 8 Chains to an Inch.

A. H. G. DAWSON,  
for Surveyor-General.**Hambantota S. O. No. 771.****Order under Section 4, Sub-section (1), of "The Waste Lands Ordinances of 1897, 1899, 1900, and 1903," admitting Land to be Private Property.**

In the matter of the land commonly called or known as Bathgamagedarahena, situate in the village of Mellaketigoda, in the East Giruwa pattu of the Hambantota District, in the Southern Province, and of "The Waste Lands Ordinances of 1897, 1899, 1900, and 1903."

WHEREAS in pursuance of section 1 of the said Ordinances it was duly notified on August 4, 1911, that if no claim to the land commonly called or known as Bathgamagedarahena, situate in the village of Mellaketigoda, in the East Giruwa pattu of the Hambantota District, in the Southern Province, containing in extent 21 perches, and shown as lot 10a in preliminary plan 389, and in the annexed diagram, was made to Charles Valentine Brayne, Special Officer appointed under section 28 of the said Ordinances, within the period of three months from the date specified in such notice, such land would be declared the property of Crown, and dealt with on account of the Crown (*vide* Notice No. 4,154):

And whereas Nedungodage Simanhamy made claim thereto, and I, Charles Valentine Brayne, Special Officer appointed under section 28 of the said Ordinances, made due inquiry into such claim, I, do hereby admit the claim of the said claimant to the said land, as more fully described herein below, under section 4, sub-section (1), of the said Ordinances.

*Description of the Land referred to.*

The following lot situated in the village Mellaketigoda, in the East Giruwa pattu of the Hambantota District, in the Southern Province, as described in the annexed diagram:—

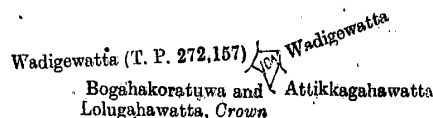
Preliminary plan 389.

Situation: Mellaketigoda village in East Giruwa pattu of Hambantota District.

Lot.	Name of Land.	Extent, A. R. P.
10a	Bathgamagedarahena	0 0 21

and bounded as follows: on the north by Wadigewatta claimed by Nedungodage Simanhamy; on the east by Attikkagahawatta sold by the Crown; on the south by Bogahakoratuwa and Lolugahawatta declared to be Crown property under the Waste Lands Ordinances; on the west by Wadigewatta sold by the Crown (T. P. 272,157).

June 1, 1912.

C. V. BRAYNE,  
Special Officer.Surveyor-General's Office,  
Colombo, April 15, 1912.

Scale of 8 Chains to an Inch.

A. H. G. DAWSON,  
for Surveyor-General.

**Hambantota S. O. No. 772.****Order under Section 4, Sub-section (1), of "The Waste Lands Ordinances of 1897, 1899, 1900, and 1903,"  
declaring Land to be Crown Property.**

In the matter of the land commonly called or known as Lolugahawatta, Bogahakoratuwa, situate in the village of Mellaketigoda, in the East Giruwa pattu of the Hambantota District, in the Southern Province, and of "The Waste Lands Ordinances of 1897, 1899, 1900, and 1903."

WHEREAS in pursuance of section 1 of the said Ordinances it was duly notified on August 4, 1911, that if no claim to the land commonly called or known as Lolugahawatta, Bogahakoratuwa, situate in the village of Mellaketigoda, in the East Giruwa pattu of the Hambantota District, in the Southern Province, containing in extent 3 roods and 28 perches, and shown as lot 10 in preliminary plan 389 and in the annexed diagram, was made to Charles Valentine Brayne, Special Officer appointed under section 28 of the said Ordinances within the period of three months from the date specified in such notice, such land would be declared the property of the Crown and dealt with on account of the Crown (*vide* Notice No. 4,154):

And whereas Dandeniya Arachchige Dinekahamy of Mellaketigoda made claim thereto, and whereas the said claimant has withdrawn his claim to the said land, I, Charles Valentine Brayne, Special Officer appointed under section 28 of the said Ordinances, under and by virtue of the powers vested in me in that behalf by section 4 of the said Ordinances, do hereby on June 1, 1912, order and declare under section 4, sub-section (1), of the said Ordinances, that the said land, as more fully described herein below, is the property of the Crown.

*Description of the Land referred to.*

The following lot situate in the village Mellaketigoda, in the East Giruwa pattu of the Hambantota District, in the Southern Province, as described in the annexed diagram:—

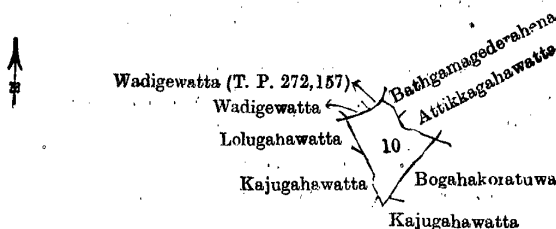
## Preliminary plan 389.

Situation: Mellaketigoda village in East Giruwa pattu of Hambantota District.

Lot.	Name of Land.	Extent, A. R. P.
10	Lolugahawatta, Bogahakoratuwa	0 3 28

and bounded as follows: on the north by Wadigewatta sold by the Crown, Wadigewatta sold by the Crown (T. P. 272,157); on the east by Bathgamagedarahena to be declared the property of Nedungodage Simanhamy under the Waste Lands Ordinances; on the south by Bogahakoratuwa to be declared the property of Dandeniya Arachchige Dinekahamy under the Waste Lands Ordinances, Kajugahawatta claimed by Dandeniya Arachchige Dinekahamy and others; on the west by Kajugahawatta claimed by Dandeniya Arachchige Dinekahamy and others, Kajugahawatta sold by the Crown, Lolugahawatta to be declared the purchased property of Dandeniya Arachchige Dinekahamy under the Waste Lands Ordinances.

June 1, 1912.

C. V. BRAYNE,  
Special Officer.Surveyor-General's Office,  
Colombo, April 15, 1912.

Scale of 8 Chains to an Inch.

A. H. G. DAWSON,  
for Surveyor-General.**Hambantota S. O. No. 773.****Order under Section 4, Sub-section (1), of "The Waste Lands Ordinances of 1897, 1899, 1900, and 1903."**

In the matter of the land commonly called or known as Lolugahawatta, situate in the village of Mellaketigoda, in the East Giruwa pattu of the Hambantota District, in the Southern Province, and of "The Waste Lands Ordinances of 1897, 1899, 1900, and 1903."

WHEREAS in pursuance of section 1 of the said Ordinances it was duly declared and notified on August 4, 1911, that if no claim to the land commonly called or known as Lolugahawatta, situate in the village of Mellaketigoda, in the East Giruwa pattu of the Hambantota District, in the Southern Province, containing in extent 32 perches, and shown as lot 10c in preliminary plan 389, and in the annexed diagram, was made to Charles Valentine Brayne, Special Officer appointed under section 28 of the said Ordinances, within the period of three months from the date specified in the said notice, such land would be declared the property of the Crown, and dealt with on account of the Crown (*vide* Notice No. 4,154):

And whereas Dandeniya Arachchige Dinekahamy of Mellaketigoda made claim thereto, and Charles Valentine Brayne, Special Officer appointed under section 28 of the said Ordinances, made due inquiry into such claim, and whereas the said claimant and I, came to an agreement in writing dated December 6, 1911, concerning the said land, under section 4, sub-section (1), of the said Ordinances, whereby it was agreed that the said claimant should be declared the purchaser of the said land upon payment on or before March 6, 1912, to the Assistant Government Agent at Hambantota, of a sum of Five Rupees (Rs. 5) only, as the purchase amount of the said land, and whereas the said amount has been paid by the said claimant, he is hereby, in pursuance of the agreement afore-mentioned, declared to be the purchaser of the said land, as more fully described herein below.

*Description of the Land referred to.*

The following lot situated in the village of Mellaketigoda, in the East Giruwa pattu of the Hambantota District, in the Southern Province, as described in the annexed diagram:—

## Preliminary plan 389.

Situation: Mellaketigoda village in East Giruwa pattu of Hambantota District.

Lot.	Name of Land.	Extent, A. R. P.
10c	Lolugahawatta	0 0 32

and bounded as follows : on the north by Lolugahawatta sold by the Crown ; on the east by Lolugahawatta and Bogahakoratuwa to be declared the property of the Crown under the Waste Lands Ordinances ; on the south by Kajugahawatta sold by the Crown ; and on the west by Lolugahawatta sold by the Crown.

June 1, 1912.

C. V. BRAYNE,  
Special Officer.

Lolugahawatta  
Kajugahawatta



Lolugahawatta and  
Bogahakoratuwa, Crown

Surveyor-General's Office,  
Colombo, April 15, 1912.

Scale of 8 Chains to an Inch.

A. H. G. DAWSON,  
for Surveyor-General.

## Anuradhapura S. O. No. 704.

Order under Section 2 of "The Waste Lands Ordinances of 1897, 1899, 1900, and 1903,"  
declaring Lands to be Crown Property.

In the matter of the lands commonly called or known as Pankuliya (forest), Oya-addarakele (reservation for path), &c., situate in the village of Pankuliya, in the Galkadawala tulana of the Nuwaragam korale of the Nuwaragam palata, in the North-Central Province, and of "The Waste Lands Ordinances of 1897, 1899, 1900, and 1903."

THE notice required by section 1 of "The Waste Lands Ordinances of 1897, 1899, 1900, and 1903," having been duly published in manner prescribed by that section in respect of the above-named lands (*vide* Notice No. 4,378), and no claim having been made to the said lands or to any interest therein within the period of three months from the date specified in the said notice, I, Walter Ernest Wait, Special Officer appointed under section 28 of the said Ordinances, under and by virtue of the powers vested in me in that behalf by section 2 of the said Ordinances, do hereby on June 22, 1912, order and declare that the said lands, as more fully described herein below, situate in the village of Pankuliya, in the Galkadawala tulana of the Nuwaragam korale of the Nuwaragam palata, in the North-Central Province, and shown as lots 1, 1b, 1c, 1d, 3, 4, 7, 11, 14, 19, 20, 21, 22, roads, and streams in preliminary plan 524, and in the annexed diagram, and containing in extent 125 acres 2 roods and 37 perches, are the property of the Crown.

## Description of the Lands referred to.

The following lots situated in the village of Pankuliya, in the Galkadawala tulana of the Nuwaragam korale of the Nuwaragam palata, in the North-Central Province, as described in the annexed diagram :—

## Preliminary plan 524.

Situation : Pankuliya village in Nuwaragam korale of Nuwarakalawiya District.

Lot.	Name of Land.	Extent, A. R. P.	Lot.	Name of Land.	Extent, A. R. P.
1	Pankuliya (forest)	40 0 20	19	Wela-addarabima	0 0 15
1b	Oya-addarakele (reservation for path)	0 0 11	20	Halpanelakele (Archæological reserve)	7 1 20
1c	Oya-addarakele	0 2 21	21	Halpan-ela, Malwatu-oya (stream)	12 2 33
1d	—	51 0 36	22	Halpan-ela (stream)	1 3 37
3	Pankuliyapokuna	1 2 10	—	Roads	0 3 15
4	Avayambima	3 3 5	—	Streams	0 1 30
7	Pankuliyawewa (pond)	4 2 4			
11	Pattiya	0 0 26			125 2 37
14	Kuttanpokunewela	0 0 34			

and bounded as follows : on the north by the village limit of Elapatwewa ; on the east by the Malwatu-oya ; on the south by the Halpan-ela ; on the west by the Local Board limits of Anuradhapura, the Halpan-ela, the village limit of Perumiyankulama, the Yoda-ela, the village limit of Elapathwewa.

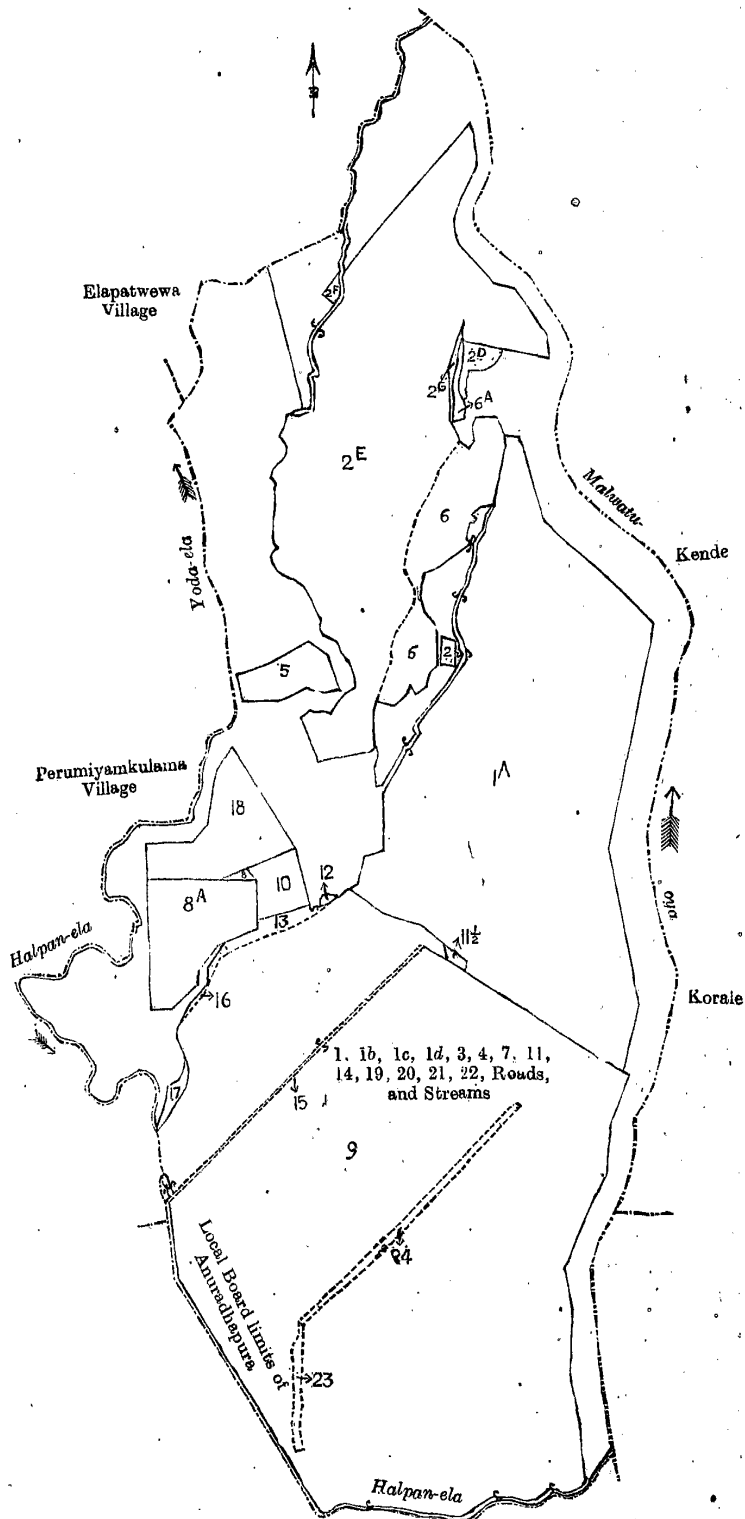
NOTE.—The following lots lying within the above boundaries are excluded from this order, and no part of their aggregate acreage of 393 acres 1 rood and 9 perches is included in the acreage of 125 acres 2 roods and 37 perches given above :—

## Preliminary plan 524.

Lot.	Name of Land.	Extent, A. R. P.	Lot.	Name of Land.	Extent, A. R. P.
1a	Oya-addarakele	95 1 3	10	Kuttanpokunewela	2 2 3
2	Pankuliyawatta	0 1 33	11½	Kotakamata	0 0 11
2d	Pankuliyakele	0 3 20	12	Pankuliyawatta	0 0 18
2e	Do.	70 3 17	13	Kuttanpokunewela	1 0 4
2f	Do.	0 1 8	15	Do.	0 2 27
2g	Do.	0 1 0	16	Pankuliyawatta	0 0 10
5	Halpanekele	3 2 38	17	Do.	0 1 26
6	Pankuliyawela	9 0 19	18	Halpanelakele	8 1 28
6a	Do.	0 1 26	23	Purana-ela	0 3 21
8	Akkarahena	0 0 16	24	—	1 1 8
8a	—	9 2 13			
9	Kuttanpokuna	186 3 20			393 1 9

June 22, 1912.

W. E. WAIT,  
Special Officer.



Surveyor-General's Office,  
Colombo, February 20, 1912.

Scale of 16 Chains to an Inch.

A. H. G. DAWSON,  
for Surveyor-General.