

Ceylon Government Gazette

Published by Authority.

No. 6,516 — FRIDAY, AUGUST 9, 1912.

PART I.—General: Minutes, Proclamations, Appointments,
and General Government Notifications.

PART II.—Legal and Judicial.

PART III.—Provincial Administration.

PART IV.—Land Settlement.

PART V.—Mercantile, Marine, Municipal, Local, &c.

Separate paging is given to each Part in order that it may be filed separately.

Part IV.—Land Settlement.

	PAGE		PAGE
Preliminary Notices	761	Final Orders	778

PRELIMINARY NOTICES.

Matara Notice No. 4,476:

Notice under "The Waste Lands Ordinances of 1897, 1899, 1900, and 1903."

TAKE notice that unless within three months from August 9, 1912, the persons, if any, who claim any interest in the lands hereinafter mentioned make claim in person or in writing to the said lands or to some interest therein to Frederick Lewis, Esq., Special Officer appointed under section 28 of "The Waste Lands Ordinances of 1897, 1899, 1900, and 1903," at his office at Fort, Colombo:

Such Special Officer, in pursuance of the powers vested in him by the said Ordinances, will declare by writing under his hand that the lands, to which no claim has been made, are the property of the Crown.

FREDERICK LEWIS,
Special Officer.

Description of the Lands referred to.

The following lots situated in the village of Nimalawa, in the Weligam korale of the Matara District, in the Southern Province, as described in the annexed diagrams:—

I.—Preliminary plan 558.

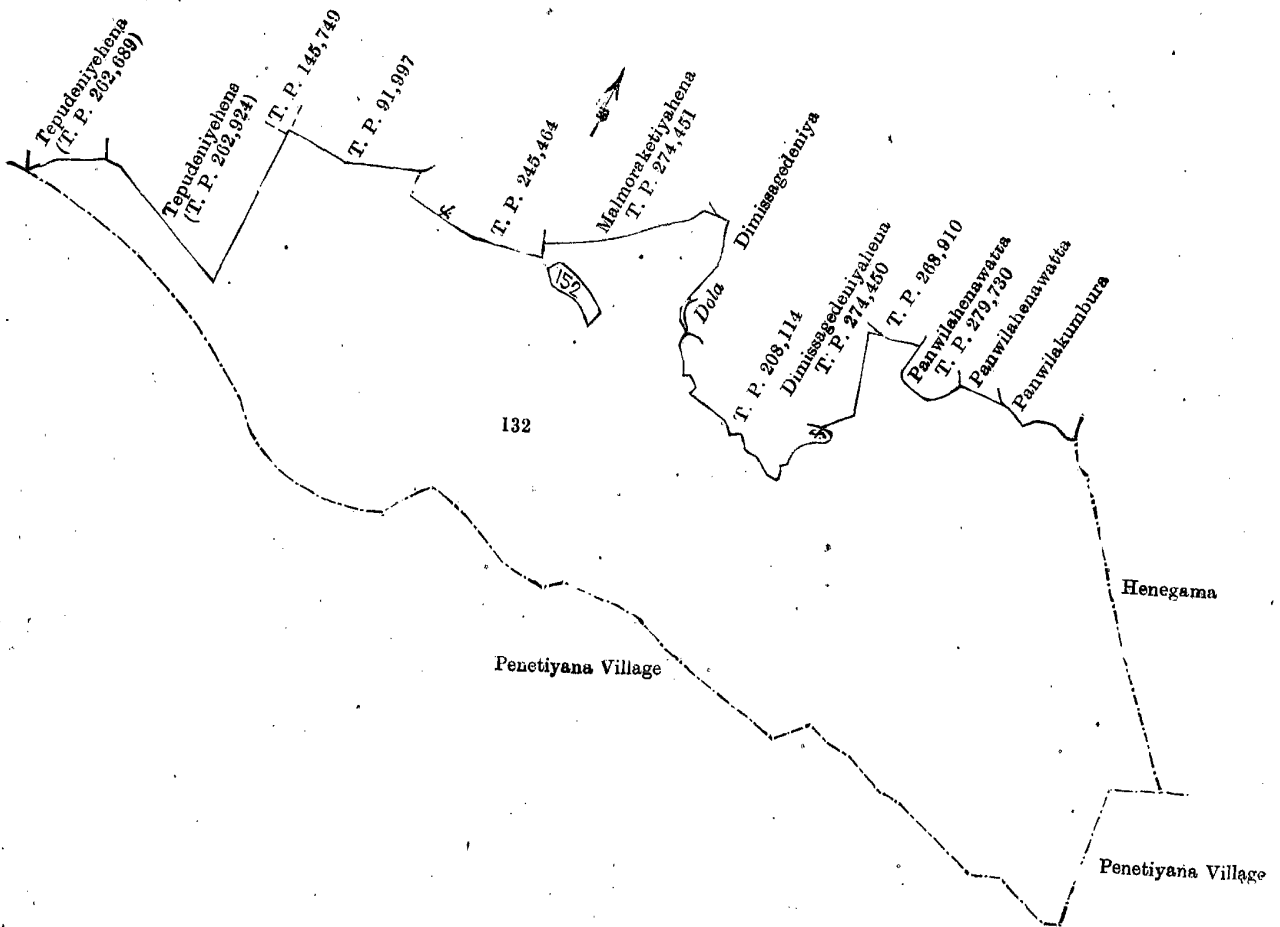
Situation: Nimalawa village in Weligam korale of Matara District.

Lot.	Name of Land.	Extent, A. R. P.
132	Horatolagodakele, Malmoraketiyehena, Panwilahenemukalana	66 0 0

and bounded as follows: on the north by Tepudeniyeheha (T. P. 262,689), Tepudeniyeheha (T. P. 262,924), T. Ps. 145,749, 91,997, 245,464, Malmoraketiyehena sold by the Crown (T. P. 274,451), Dimissagedeniya claimed by Hakuru Hewage Dingi Baba, a dola, T. P. 208,114, Dimissagedeniyaheha sold by the Crown (T. P. 274,450), T. P. 268,910, Panwilahenawatta sold by the Crown (T. P. 279,730), Panwilahenawatta claimed by Hakuru Hewage Dingi Babaya, Panwilakumbura claimed by ditto; on the east by the village limit of Henegama, the village limit of Penetiyana; on the south and west by the village limit of Penetiyana.

NOTE.—The following lot lying within the above boundaries is excluded from this notice, and its acreage of 38 perches is not included in the acreage of 66 acres given above:—

Lot.	Name of Land.	Preliminary plan 558.	Extent, A. R. P.
152	Panwilahenedeniya (T. P. 208,113)	...	0 0 38



Surveyor-General's Office,
Colombo, May 20, 1912.

Scale of 8 Chains to an Inch.

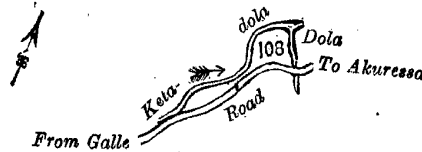
A. H. G. DAWSON,
for Surveyor-General.

II.—Preliminary plan 558.

Situation : Nimalawa village in Weligam korale of Matara District.

Lot.	Name of Land.	Extent, A. R. P.
108	Ketaldolahena	0 1 21

and bounded as follows : on the north by the Keta-dola ; on the east by a dola ; on the south by the road from Galle to Akuressa ; on the west by the Keta-dola.



Surveyor-General's Office,
Colombo, May 20, 1912.

Scale of 8 Chains to an Inch.

A. H. G. DAWSON,
for Surveyor-General.

III.—Preliminary plan 558.

Situation : Nimalawa village in Weligam korale of Matara District.

Lot.	Name of Land.	Extent, A. R. P.
31	Pahalaokandedeniya	0 0 32
57a	Alutkumburehena	0 0 30
58	Peelleihalamukalana, Pahalaokanda, Haldolamukalana, Godaihalahena, Halgashenamukalana, Galabodagedeniya, Ehatugalahena, &c.	186 1 38
58b	Peelleihalahenadeniyadolapatiya	0 1 17
58i	Heendolahena (reservation for paddy field)	0 2 32
58k	Heendolahena (reservation for stream)	0 3 18
66	Halgashenamedakellaowita	0 2 11
78	Galabodaiyadeniya	0 0 8

189 1 26

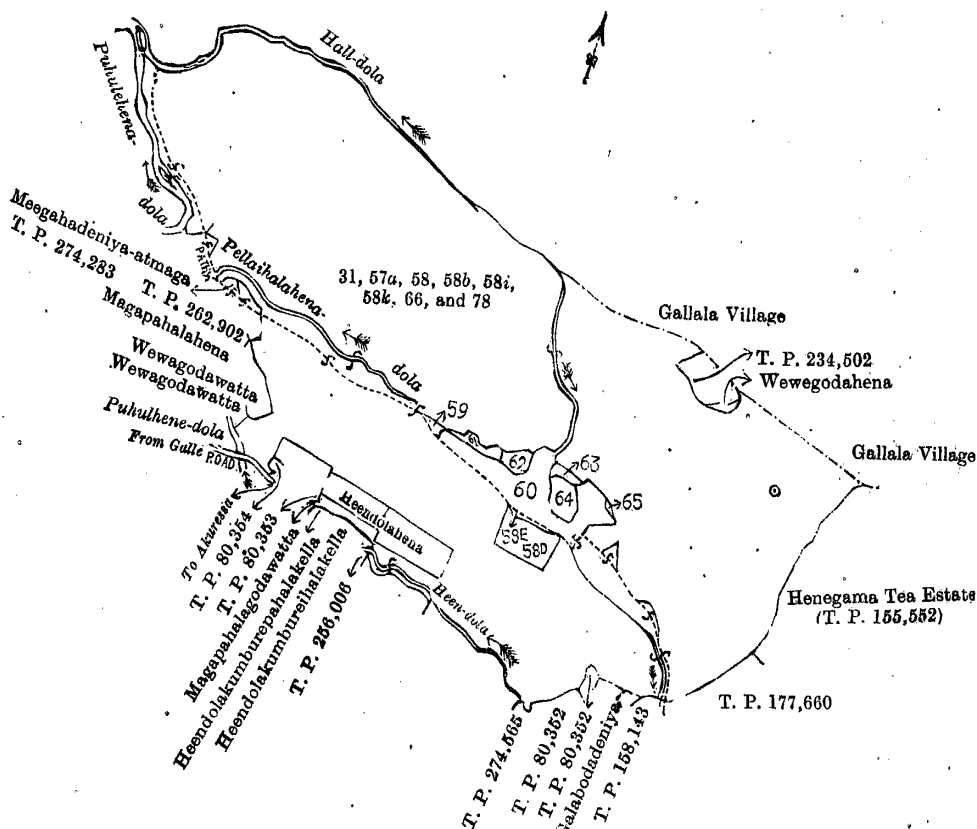
and bounded as follows : on the north by the Hall-dola, the village limit of Gallala, T. P. 234,502, Wewegodahena claimed by P. Don Bastian, the village limit of Gallala ; on the east by the Henegama tea estate (T. P. 155,552), T. P. 177,660 ; on the south by T. P. 158,143, Galabodadeniyahena sold by the Crown, T. Ps. 80,352, 274,565, Heen-dola, T. P. 256,006,

Heendolakumbureihalakella claimed by C. Mohamadu Ali and others, Heendolakumburapahalakella claimed by D. Teodoris Goonetilleke, Magapahalagodawatta claimed by Mohamadu Ali and others, T. P. 80,353, Heendolahena sold by the Crown, T. P. 80,354, the road from Galle to Akuressa, the Puhulhena-dola; on the west by Wewagodawatta claimed by Karagedarahewage Babunhamy, Wewagodawatta sold by the Crown, Magapahalahena sold by the Crown, T. P. 262,902, Meegahadeniya-atmaga sold by the Crown, a path, T. P. 274,283, the Puhulehena-dola.

NOTE.—The following lots lying within the above boundaries are excluded from this notice, and their aggregate acreage of 10 acres 3 roods and 7 perches is not included in the acreage of 189 acres 1 rood and 26 perches given above:—

Preliminary plan 558.

Lot.	Name of Land.	Extent, A. R. P.	Lot.	Name of Land.	Extent, A. R. P.
58d ..	Halgashena ..	1 3 34	63 ..	Gorakagahakoratuwa (T. P. 274,198)	0 1 0
58e ..	Do. ..	0 0 23	64 ..	Gorakagahakoratuwa ..	1 0 0
59 ..	Halgashenadeniya (T. P. 274,196) ..	0 0 10	65 ..	Meddekelleowita ..	0 0 6
60 ..	Halgashenakumbura ..	6 1 21			
61 ..	Paragahaokanda, &c. (T. P. 274,197) ..	0 1 18			10 3 7
62 ..	Penidodangahawita <i>alias</i> Pelagodella (T. P. 274,197) ..	0 2 15			



Surveyor-General's Office,
Colombo, May 20, 1912.

Scale of 16 Chains to an Inch.

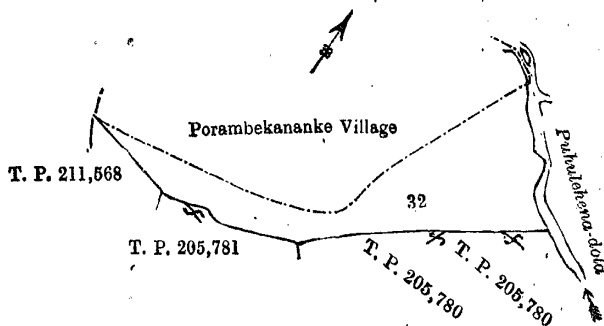
A. H. G. DAWSON,
for Surveyor-General.

IV.—Preliminary plan 558.

Situation: Nimalawa village in Weligam korale of Matara District.

Lot.	Name of Land.	Extent, A. R. P.
32 ..	Puhulhena, Millahena, Weralugashena	5 1 27

and bounded as follows: on the north by the village limit of Porambekananke; on the east by the Puhulehena-dola; on the south by T. Ps. 205,780, 205,781; on the west by T. P. 211,568.



Surveyor-General's Office,
Colombo, May 20, 1912.

Scale of 8 Chains to an Inch.

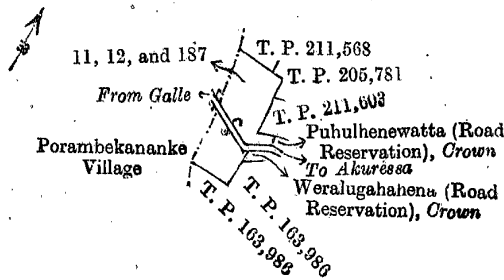
A. H. G. DAWSON,
for Surveyor-General.

V.—Preliminary plan 558.

Situation : Nimalawa village in Weligam korale of Matara District.

Lot.	Name of Land.	Extent, A. R. P.
11	Puhulhena	0 3 27
12	Do.	0 0 7
187	Weralugahahena	0 0 17
		1 0 11

and bounded as follows : on the north by T. Ps. 211,568, 205,781 ; on the east by T. Ps. 205,781 and 211,603, Puhulhenawatta (road reservation) claimed by the Crown, the road from Galle to Akuressa, Weralugahahena (road reservation) claimed by the Crown, T. P. 163,986 ; on the south by T. P. 163,986 ; on the west by the village limit of Porambekananke, the road from Akuressa to Galle.



Surveyor-General's Office,
Colombo, May 20, 1912.

Scale of 8 Chains to an Inch.

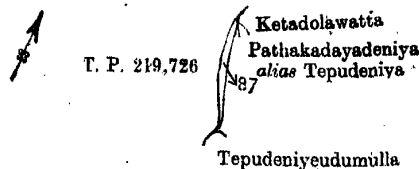
A. H. G. DAWSON,
for Surveyor-General.

VI.—Preliminary plan 558.

Situation : Nimalawa village in Weligam korale of Matara District.

Lot.	Name of Land.	Extent, A. R. P.
87	Alutkumburehena (road reservation)	0 0 25

and bounded as follows : on the north by T. P. 219,726, Ketadolawatta claimed by S. Don Hendrick ; on the east by Pathakadayadeniya *alias* Tepudeniya claimed by D. T. Goonatileke ; on the south by Tepudeniyeudumulla claimed by Vidane Patiranage Kalu Appu ; on the west by T. P. 219,726.



Surveyor-General's Office,
Colombo, May 20, 1912.

Scale of 8 Chains to an Inch.

A. H. G. DAWSON,
for Surveyor-General.

Matara S. O. 2, 1912—1913.

Hambantota Notice No. 4,477.**Notice under "The Waste Lands Ordinances of 1897, 1899, 1900, and 1903."**

TAKE notice that unless within three months from August 9, 1912, the persons, if any, who claim any interest in the lands hereinafter mentioned or in any one or more of such lands make claim in person or in writing to the said lands or any of them or to some interest therein to W. E. Wait, Esq., Special Officer appointed under section 28 of "The Waste Lands Ordinances of 1897, 1899, 1900, and 1903," at his office at Fort, Colombo :

Such Special Officer, in pursuance of the powers vested in him by the said Ordinances, will declare by writing under his hand that the said lands or such of them, as to which no claim has been made, are the property of the Crown.

W. E. WAIT,
Special Officer.

Description of the Lands referred to.

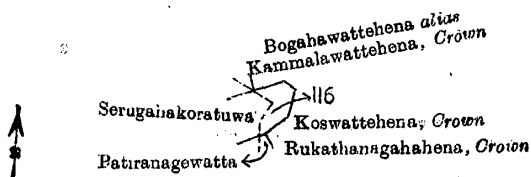
The following lots situated in the village of Middeniya, in the East Giruwa pattu of the Hambantota District, in the Southern Province, as described in the annexed diagrams :—

I.—Preliminary plan 396. Field sheet P/11/19-27.

Situation : Middeniya village in East Giruwa pattu of Hambantota District.

Lot.	Name of Land.	Extent, A. R. P.
116	Serugahakoratuwa	0 1 0

and bounded as follows : on the north by Bogahawattahena *alias* Kammalawattahena declared to be the property of the Crown under the Waste Lands Ordinances ; on the east by Koswattahena declared to be the property of the Crown under the Waste Lands Ordinances, Rukathanagahahena declared to be the property of the Crown under the Waste Lands Ordinances ; on the south by Patiranagewatta claimed by Jayawickrema Achchige Dingi Appu and others ; on the west by Serugahakoratuwa claimed by Puwakdandawa Achcharige Babune.



Surveyor-General's Office,
Colombo, June 10, 1912.

Scale of 8 Chains to an Inch.

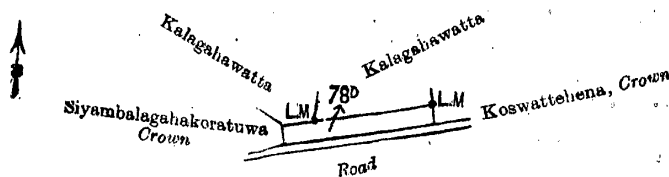
A. H. G. Dawson,
for Surveyor-General.

II.—Preliminary plan 396. Field sheet P/11/19-27.

Situation: Middeniya village in East Giruwa pattu of Hambantota District.

Lot.	Name of Land.	Extent, A. R. P.
78d	Kalagahawatta	0 2 19

and bounded as follows: on the north by Kalagahawatta sold by the Crown; on the east by Koswattehena declared to be the property of the Crown under the Waste Lands Ordinances; on the south by a road; on the west by Siyambalagahakoratuwa declared to be the property of the Crown under the Waste Lands Ordinances.



Surveyor-General's Office,
Colombo, June 10, 1912.

Scale of 8 Chains to an Inch.

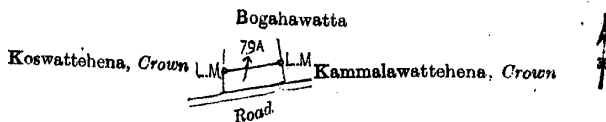
A. H. G. Dawson,
for Surveyor-General.

III.—Preliminary plan 396. Field sheet P/11/19-27.

Situation: Middeniya village in East Giruwa pattu of Hambantota District.

Lot.	Name of Land.	Extent, A. R. P.
79a	Bogahawatta	0 0 38

and bounded as follows: on the north by Bogahawatta sold by the Crown; on the east by Kammalawattehena declared to be the property of the Crown under the Waste Lands Ordinances; on the south by a road; on the west by Koswattehena declared to be the property of the Crown under the Waste Lands Ordinances.



Surveyor-General's Office,
Colombo, June 10, 1912.

Scale of 8 Chains to an Inch.

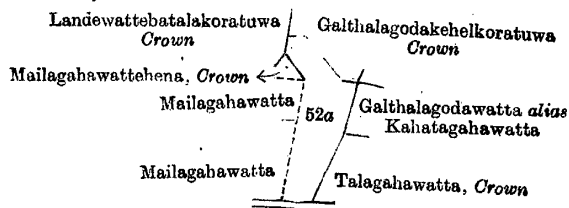
A. H. G. Dawson,
for Surveyor-General.

IV.—Preliminary plan 396. Field sheet P/11/19-27.

Situation: Middeniya village in East Giruwa pattu of Hambantota District.

Lot.	Name of Land.	Extent, A. R. P.
52a	Galthalagodahena	1 1 18

and bounded as follows: on the north by Galthalagodakehelkoratuwa claimed by the Crown; on the east by Galthalagodawatta alias Kahatagahawatta claimed by Abeysin Kankanange Punchi Appu, Talagahawatta claimed by the Crown; on the south by a road; on the west by Mailagahawatta claimed by Abeygoonewardena Vidanege Andrishamy, Mailagahawattehena to be declared the property of the Crown under the Waste Lands Ordinances, Landewattebatalakoratuwa claimed by the Crown.



Surveyor-General's Office,
Colombo, June 10, 1912.

Scale of 8 Chains to an Inch.

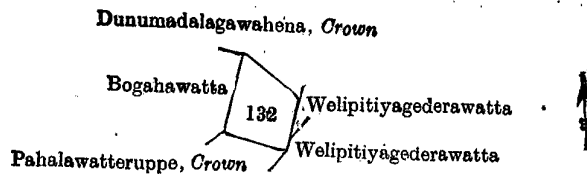
A. H. G. Dawson,
for Surveyor-General.

V.—Preliminary plan 396. Field sheet P/11/19-27.

Situation: Middeniya village in East Giruwa pattu of Hambantota District.

Lot.	Name of Land.	Extent, A. R. P.
132	Bulugahawatta	0 3 17

and bounded as follows: on the north by Dunumadalagawahena to be declared the property of the Crown, under the Waste Lands Ordinances; on the east by Welipitiyagederawatta claimed by Vidanegamage Baba Appu; on the south by Pahalawatteruppe to be declared the property of the Crown under the Waste Lands Ordinances; on the west by Bogahawatta sold by the Crown.



Surveyor-General's Office,
Colombo, June 10, 1912.

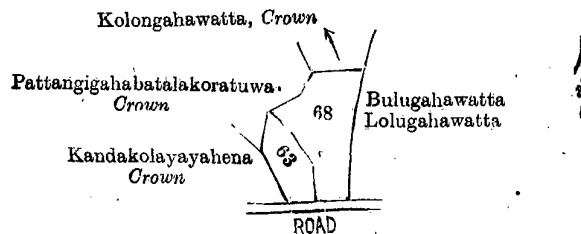
Scale of 8 Chains to an Inch.

A. H. G. DAWSON,
for Surveyor-General.

VI.—Preliminary plan 396. Field sheet P/11/19-27.
Situation: Middoniya village in East Giruwa pattu of Hambantota District.

Lot.	Name of Land.	Extent, A. R. P.
63	Bogahawatta <i>alias</i> Patangigahakehelkoratuwa	0 1 38
68	Patangigahawatta	1 1 23
		1 3 21

and bounded as follows: on the north by Patangigahabatalakoratuwa claimed by the Crown, Kolongahawatta claimed by the Crown; on the east by Bulugahawatta, Lolugahawatta sold by the Crown; on the south by a road; on the west by Kandakolayayahena to be declared the property of the Crown under the Waste Lands Ordinances, Patangigahabatalakoratuwa claimed by the Crown.



Surveyor-General's Office,
Colombo, June 10, 1912.

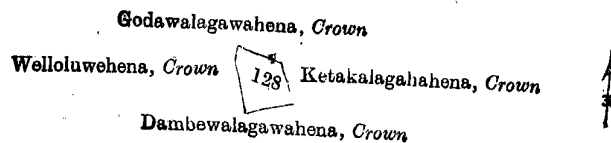
Scale of 8 Chains to an Inch.

A. H. G. DAWSON,
for Surveyor-General.

VII.—Preliminary plan 396. Field sheet P/11/19-27.
Situation: Middeniya village in East Giruwa pattu of Hambantota District.

Lot.	Name of Land.	Extent, A. R. P.
128	Ketikalalahawatta	0 2 1

and bounded as follows: on the north by Godawalagawahena to be declared the property of the Crown under the Waste Lands Ordinances; on the east by Ketikalalahahena to be declared the property of the Crown under the Waste Lands Ordinances; on the south by Dambewalagawahena to be declared the property of the Crown under the Waste Lands Ordinances; on the west by Welloluwehena to be declared the property of the Crown under the Waste Lands Ordinances.



Surveyor-General's Office,
Colombo, June 10, 1912.

Scale of 8 Chains to an Inch.

A. H. G. DAWSON,
for Surveyor-General.

Hambantota S. O. 3, 1912—1913.

Kurunegala Notice No. 4,478.

Notice under "The Waste Lands Ordinances of 1897, 1899, 1900, and 1903."

TAKE notice that unless within three months from August 9, 1912, the persons, if any, who claim any interest in the lands hereinafter mentioned or in any one or more of such lands make claim in person or in writing to the said lands or any of them or to some interest therein to J. M. Davies, Esq., Special Officer appointed under section 28 of "The Waste Lands Ordinances of 1897, 1899, 1900, and 1903," at his office at Fort, Colombo:

Such Special Officer, in pursuance of the powers vested in him by the said Ordinances, will declare by writing under his hand that the said lands or such of them, as to which no claim has been made, are the property of the Crown.

J. M. DAVIES,
Special Officer.

Description of the Lands referred to.

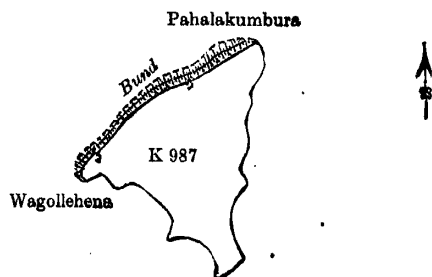
The following lots situated in the village of Pambegama, in the Mahagalboda Egoda korale of the Hiriyala hatpattu of the Kurunegala District, in the North-Western Province, as described in the annexed diagrams:—

I.—Preliminary plan 1,993.

Situation: Pambegama village in Mahagalboda Egoda korale of Kurunegala District.

Lot.	Name of Land.	Extent, A. R. P.
K 987	Alutwewa	1 1 0

and bounded as follows: on the north and east by Pahalakumbura claimed by Kirihamilage Banda; on the south by Wagollehena claimed by PUNCHIRALALAGE MUDIYANSE and others; on the west by Pahalakumbura claimed by Kirihamilage Banda.



Surveyor-General's Office,
Colombo, May 14, 1912.

Scale of 4 Chains to an Inch.

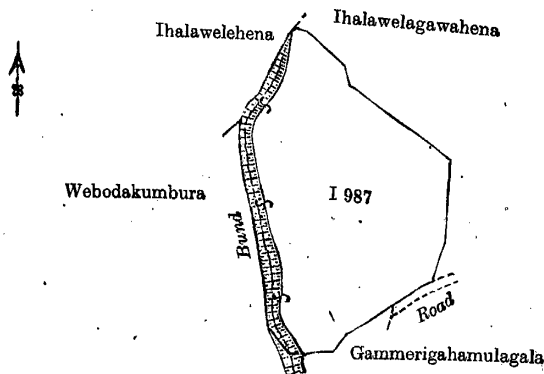
A. J. WICKWAR,
for Surveyor-General.

II.—Preliminary plan 1,993.

Situation: Pambegama village in Mahagalboda Egoda korale of Kurunegala District.

Lot.	Name of Land.	Extent, A. R. P.
I 987	Dangaswewa	2 2 0

and bounded as follows: on the north and east by Ihawalagawahena claimed by Konralalage Banda and others; on the south by a road, Gammerigahamulagala claimed by Kiri Menika and others; on the west by Webodakumbura claimed by Vederalalage Kiri Menika and others, Ihalawelehena claimed by PUNCHIRALALAGE MUDIYANSE and others.



Surveyor-General's Office,
Colombo, May 14, 1912.

Scale of 4 Chains to an Inch.

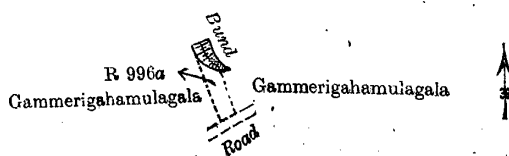
A. J. WICKWAR,
for Surveyor-General.

III.—Preliminary plan 1,999.

Situation: Pambegama village in Mahagalboda Egoda korale of Kurunegala District.

Lot.	Name of Land.	Extent, A. R. P.
R 996a	Wekanda (tank bund)	0 0 8

and bounded as follows: on the north by a bund; on the east by Gammerigahamulagala claimed by Kirimenika and others; on the south by a road; on the west by Gammerigahamulagala claimed by Kiri Menika and others.



Surveyor-General's Office,
Colombo, May 14, 1912.

Scale of 4 Chains to an Inch.

A. J. WICKWAR,
for Surveyor-General.

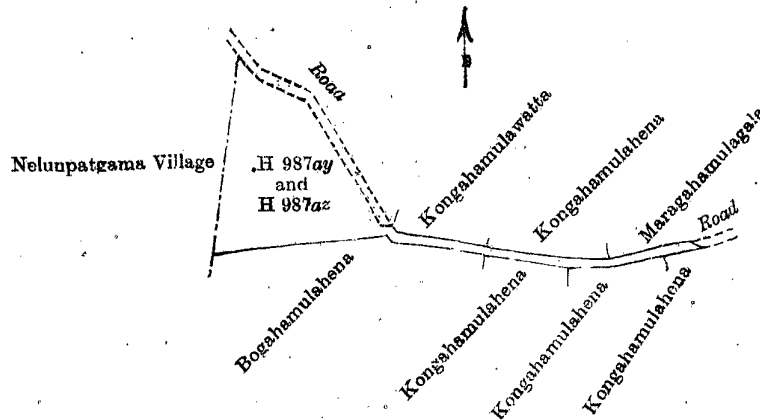
IV.—Preliminary plan 1,993.

Situation : Pambegama village in Mahagalboda Egoda korale of Kurunegala District.

Lot.	Name of Land.	Extent, A. R. P.
H 987ay	Kongahamulahena	0 3 32
H 987az	Gansabhawa road	0 0 24

1 0 16

and bounded as follows : on the north by a road, Kongahamulawatta claimed by Abeyratna Dissanayaka Mudiyansele Dingiri Menika, Kongahamulahena claimed by Wijepalamohottalage Kiri Banda and another, Maragahamulagala claimed by Abeyratne Dissanayaka Mudiyansele Ranhamy and another ; on the east by a road ; on the south by Kongahamulahena claimed by Abeyratne Dissanayaka Mudiyansele Ranhamy and another, Kongahamulahena claimed by Wijepalamohottalage Kiri Banda, Kongahamulahena claimed by Abeyratne Dissanayaka Mudiyansele Dingiri Menika, Bogahamulahena claimed by Lekammahattielage Ausadahami and others ; on the west by the village limit of Nelunpatgama.



Surveyor-General's Office,
Colombo, May 14, 1912.

Scale of 4 Chains to an Inch.

A. J. WICKWAR,
for Surveyor-General.

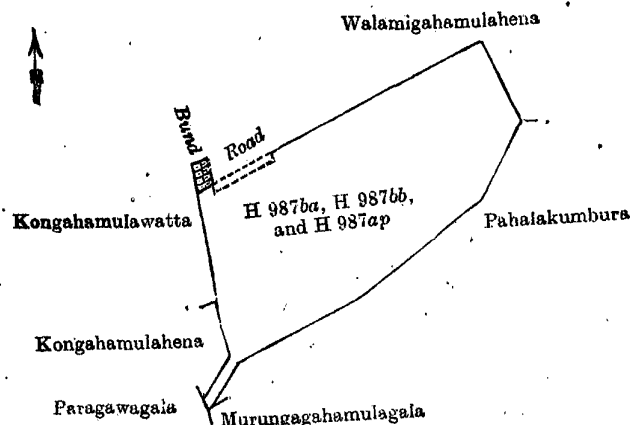
V.—Preliminary plan 1,993.

Situation : Pambegama village in Mahagalboda Egoda korale of Kurunegala District.

Lot.	Name of Land.	Extent, A. R. P.
H 987ba	Gansabhawa road	0 1 10
H 987bb	Wekanda (tank bund)	0 0 6
H 987ap	Gambirigahamulagala	2 1 13

2 2 29

and bounded as follows : on the north by a bund, a road, Walamigahamulahena claimed by Lekammahattielage Ausadahamy and others ; on the east by Walamigahamulahena claimed by Lekammahattielage Ausadahamy and others ; on the south by Pahalakumbura claimed by Kirihamilage Banda, Murungagahamulagala claimed by Kirihamilage Banda and others ; on the west by Paragawagala claimed by Kirihamilage Banda and others, Kongahamulahena claimed by Abeyratne Dissanayaka Mudiyansele Ran Menika, Kongahamulawatta claimed by ditto.



Surveyor-General's Office,
Colombo, May 14, 1912.

Scale of 4 Chains to an Inch.

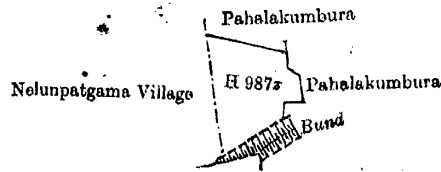
A. J. WICKWAR,
for Surveyor-General.

VI.—Preliminary plan 1,993.

Situation : Pambegama village in Mahagalboda Egoda korale of Kurunegala District.

Lot.	Name of Land.	Extent, A. R. P.
H 987z	Migahamulapillewa	0 1 34

and bounded as follows : on the north by Pahalakumbura claimed by Kirihamilage Banda ; on the east by Pahalakumbura claimed by Lekammahattielage Ausadahamy ; on the south by a bund ; on the west by the village limit of Nelunpatgama.



Surveyor-General's Office,
Colombo, May 14, 1912.

Scale of 4 Chains to an Inch.

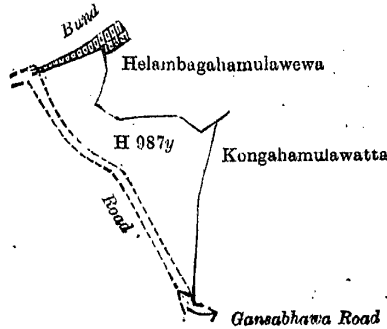
A. J. WICKWAR,
for Surveyor-General.

VII.—Preliminary plan 1,993.

Situation : Pambeagama village in Mahagalboda Egoda korale of Kurunegala District.

Lot.	Name of Land.	Extent, A. R. P.
H 987y	Kongahamulahena	0 3 12

and bounded as follows : on the north by a bund ; on the east by Helambagahamulawewa claimed by Punchiralalage Mudiyanse and others, Kongahamulawatta claimed by Abeyratna Dissanayaka Mudiyanse Dingeri Menika ; on the south by a Gansabhawa road claimed by the Crown ; on the west a Gansabhawa road claimed by the Crown.



Surveyor-General's Office,
Colombo, May 14, 1912.

Scale of 4 Chains to an Inch.

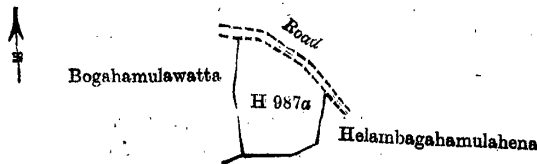
A. J. WICKWAR,
for Surveyor-General.

VIII.—Preliminary plan 1,993.

Situation : Pambeagama village in Mahagalboda Egoda Korale of Kurunegala District.

Lot.	Name of Land.	Extent, A. R. P.
H 987a	Bogahamulahena	0 1 34

and bounded as follows : on the north by a road ; on the east by a road, Helambagahamulahena claimed by Vedaralalage Kiri Menika and others ; on the south by Helambagahamulahena claimed by Vedaralalage Kiri Menika and others ; on the west by Bogahamulawatta claimed by Abeyratne Dissanayaka Mudiyanse Appuhamy.



Surveyor-General's Office,
Colombo, May 14, 1912.

Scale of 4 Chains to an Inch.

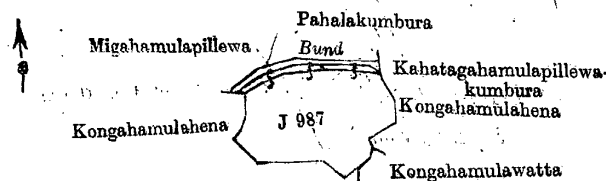
A. J. WICKWAR,
for Surveyor-General.

IX.—Preliminary plan 1,993.

Situation : Pambeagama village in Mahagalboda Egoda korale of Kurunegala District.

Lot.	Name of Land.	Extent, A. R. P.
J 987	Halambagahamulawewa	0 3 2

and bounded as follows : on the north by Migahamulapillewa claimed by Abeyratna Dissanayaka Mudiyanse and another, a bund, Pahalakumbura claimed by Lekammahatmayalage Ausadahami ; on the east by Kahatagahamulapillewakumbura claimed by Abeyratna Dissanayaka Mudiyanse and others, Kongahamulahena claimed by Wijepala Mohottalage Kiri Banda and another, Kongahamulawatta claimed by Abeyratna Dissanayaka Mudiyanse Dingeri Menika ; on the south and west by Kongahamulahena claimed by Abeyratna Dissanayaka Mudiyanse Punchirala and another.



Surveyor-General's Office,
Colombo, July 10, 1912.

Scale of 4 Chains to an Inch.

A. J. WICKWAR,
for Surveyor-General.

Kurunegala S. O. 11, 1912—1913.

Kurunegala Notice No. 4,479.**Notice under "The Waste Lands Ordinances of 1897, 1899, 1900, and 1903."**

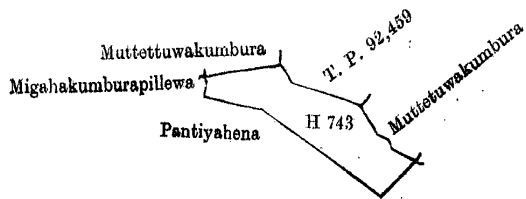
TAKE notice that unless within three months from August 9, 1912, the persons, if any, who claim any interest in the land hereinafter mentioned make claim in person or in writing to the said land or to some interest therein to J. M. Davies, Esq., Special Officer appointed under section 28 of "The Waste Lands Ordinances of 1897, 1899, 1900, and 1903," at his office at Fort, Colombo :

Such Special Officer, in pursuance of the powers vested in him by the said Ordinances, will declare by writing under his hand that the land, to which no claim has been made, is the property of the Crown.

J. M. DAVIES,
Special Officer.

Description of the Land referred to.

The land commonly called or known as Muttettuwapillewa, situated in the village of Embaluwa, in the Mahagalboda Egoda korale of the Hiriya hatpattu of the Kurunegala District, in the North-Western Province, containing in extent 2 roods and 8 perches, and shown as lot H 743 in preliminary plan 1,778, and in the annexed diagram, and bounded as follows : on the north by Muttettuwakumbura claimed by Dingiri Appu and others, T. P. 92,459, Muttettuwakumbura claimed by H. M. Ranhami ; on the east and south by Pantiyahena claimed by Kiribamuna Kudarala and another ; on the west by Migahakumburapillewa sold by the Crown.



Surveyor-General's Office,
Colombo, June 29, 1912.

Scale of 4 Chains to an Inch.

Kurunegala S. O. 12, 1912—1913.

W. C. S. INGLES,
for Surveyor-General.

Kurunegala Notice No. 4,480.**Notice under "The Waste Lands Ordinances of 1897, 1899, 1900, and 1903."**

TAKE notice that unless within three months from August 9, 1912, the persons, if any, who claim any interest in the lands hereinafter mentioned or in any one or more of such lands make claim in person or in writing to the said lands or any of them or to some interest therein to J. M. Davies, Esq., Special Officer appointed under section 28 of "The Waste Lands Ordinances of 1897, 1899, 1900, and 1903," at his office at Fort, Colombo :

Such Special Officer, in pursuance of the powers vested in him by the said Ordinances, will declare by writing under his hand that the said lands or such of them, as to which no claim has been made, are the property of the Crown.

J. M. DAVIES,
Special Officer.

Description of the Lands referred to.

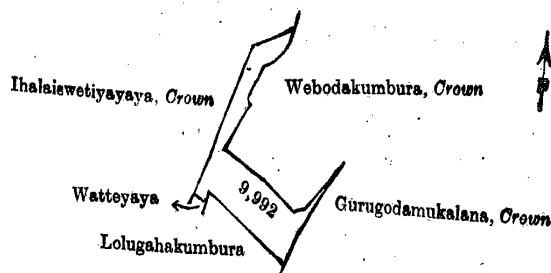
The following lots situated in the village of Iswetiya, in the Mahagalboda Egoda korale of the Hiriya hatpattu of the Kurunegala District, in the North-Western Province, as described in the annexed diagrams :—

I.—Preliminary plan 2,016.

Situation : Iswetiya village in Mahagalboda Egoda korale of Hiriya hatpattu of Kurunegala District.

Lot.	Name of Land.	Extent, A. R. P.
9992	Webodakumbura	0 1 33

and bounded as follows : on the north by Webodakumbura claimed by the Crown ; on the east by Gurugodamukalana claimed by the Crown ; on the south by Lolugahakumbura claimed by Maddumaralalage Elakirihany, Watteyaya claimed by Lansakaramudiyanselage Kiri Menika and others ; on the west by Ihalsiwetiyyaya claimed by the Crown.



Surveyor-General's Office,
Colombo, June 19, 1912.

Scale of 4 Chains to an Inch.

A. J. WICKWAR,
for Surveyor-General.