

# Ceylon Government Gazette

Published by Authority.

No. 6,517 — FRIDAY, AUGUST 16, 1912.

PART I — General Minutes, Proclamations, Appointments,  
and General Government Notifications

PART II — Legal and Judicial

PART III — Provincial Administration

PART IV — Land Settlement

PART V — Mercantile Marine, Municipal, Local, &c

Separate paging is given to each Part in order that it may be filed separately

## Part IV — Land Settlement

	PAGE	PAGE
Preliminary Notices	785	796
	Final Orders	

### PRELIMINARY NOTICES.

#### Kurunegala Notice No 4,485

#### Notice under "The Waste Lands Ordinances of 1897, 1899, 1900, and 1903"

TAKE notice that unless within three months from August 16, 1912, the persons, if any, who claim any interest in the lands hereinafter mentioned or in any one or more of such lands make claim in person or in writing to the said land or any of them or to some interest therein to J M Davies, Esq, Special Officer appointed under section 28 of "The Waste Lands Ordinances of 1897, 1899, 1900, and 1903," at his office at Fort, Colombo

Such Special Officer, in pursuance of the powers vested in him by the said Ordinances, will declare by writing under his hand that the said lands or such of them, as to which no claim has been made, are the property of the Crown

J M DAVIES,  
Special Officer

#### Description of the Lands referred to

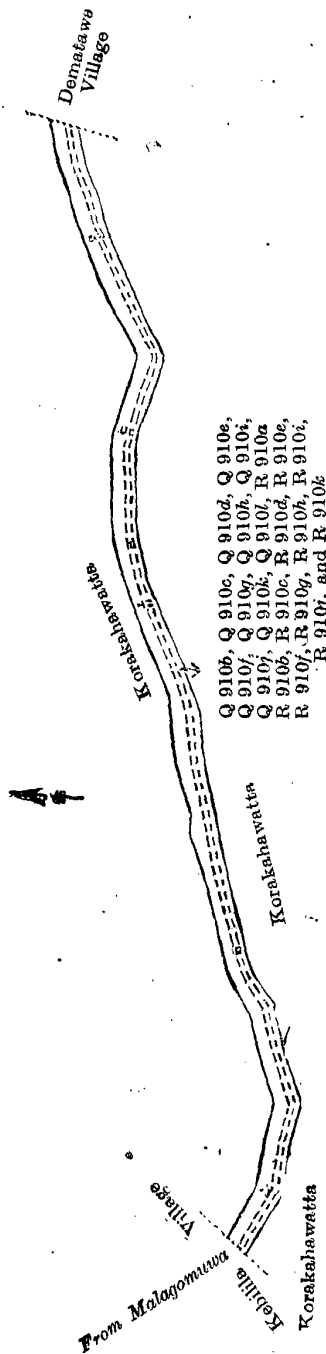
The following lots situated in the village of Korakaha, in the Mahagalboda Egoda korale of the Hiriyala hatpatt of the Kurunegala District, in the North Western Province, as described in the annexed diagram —

#### Preliminary plan 1,945

Situation Korakaha village in Mahagalboda Egoda korale of Kurunegala District

Lot	Name of Land	Extent	A	R	P	Lot	Name of Land	Extent,	A	R
910b	Reservation for Gansabhawa road		2	0	8	R 910b	Reservation for Gansabhawa road		0	3
910c	Para (road)		0	0	31	R 910c	Para (road)		0	0
910d	Do (do)		0	0	7	R 910d	Do (do)		0	0
910e	Do (do)		0	0	2	R 910e	Do (do)		0	0
910f	Do (do)		0	0	5	R 910f	Do (do)		0	0
910g	Do (do)		0	0	10	R 910g	Do (do)			
910h	Do (do)		0	0	13	R 910h	Do (do)			
910i	Do (do)		0	0	4	R 910i	Do (do)			
910j	Do (do)		0	0	2	R 910j	Do (do)			
910k	Do (do)		0	0	2	R 910ka	Do (do)			
910l	Do (do)		0	0	4					
R 910a	Reservation for Gansabhawa road		1	0	25					

and bounded as follows : on the north by Korakahawatta sold by the Crown ; on the east by the village limit of Dematawa ; on the south by Korakahawatta sold by the Crown ; on the west by the village limit of Kebilila.



Scale of 8 Chains to an Inch.

Surveyor-General's Office,  
Colombo, June 22, 1912.

A. J. WICKWAR,  
for Surveyor-General.

Kurunegala S. O. 16, 1912—1913.

**Kurunegala Notice No. 4,486.**

Notice under "The Waste Lands Ordinances of 1897, 1899, 1900, and 1903."

TAKE notice that unless within three months from August 16, 1912, the persons, if any, who claim any interest in the lands hereinafter mentioned or in any one or more of such lands or to some interest therein make claim in writing to the said lands or any of them, or to some interest therein to J. M. Davies, Esq., Special Officer appointed under Section 28 of "The Waste Lands Ordinances of 1897, 1899, 1900, and 1903," at his office at Fort, Colombo : Per the Special Officer, in pursuance of the powers vested in him by the said Ordinances, will declare by writing that the lands or such of them, as to which no claim has been made, are the property of the Crown.

J. M. DAVIES,  
Special Officer.

*Description of the Lands referred to.*

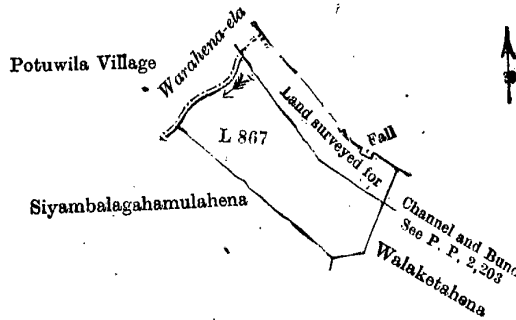
The following lots situated in the village of Neligama, in the Mahagalboda Egoda korale of the Hiriyala hatpattu of the Kurunegala District, in the North-Western Province, as described in the annexed diagrams:—

I.—Preliminary plan 1,932.

Situation : Neligama village in Mahagalboda Egoda korale of Kurunegala District.

Lot.	Name of Land.	Extent, A. R. P.
L 867	Warahena	0 3 18

and bounded as follows : on the north by land surveyed for channel and bund ; on the east by Walaketahena sold by the Crown ; on the south by Siyambalagahamulahena sold by the Crown ; on the west by the Warahena-ela.



Surveyor-General's Office,  
Colombo, February 6, 1912.

Scale of 4 Chains to an Inch.

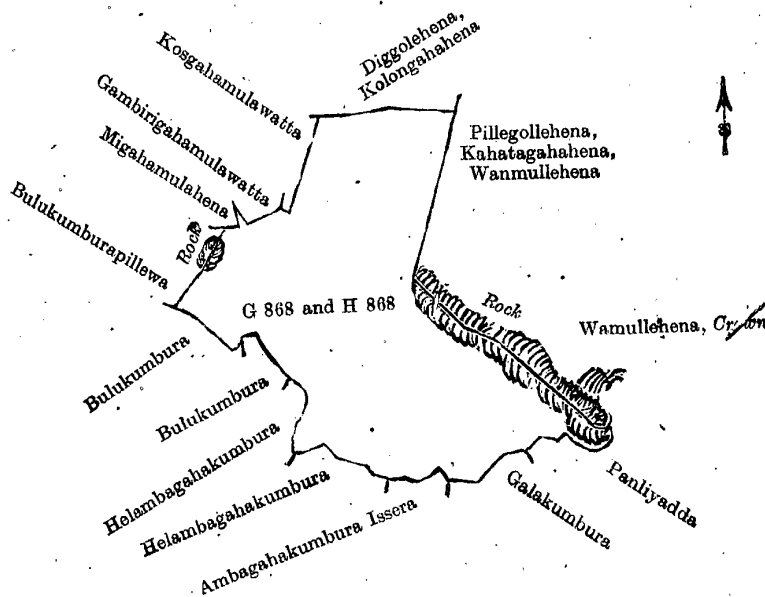
A. J. WICKWAR,  
for Surveyor-General.

II.—Preliminary plan 1,932.

Situation : Neligama village in Mahagalboda Egoda korale of Kurunegala District.

Lot.	Name of Land.	Extent, A. R. P.
G 868	Maragahamulahena (rocky chena)	3 1 28
H 868	Pinliyaddaismatta (swamp and rock)	0 2 6
		3 3 34

and bounded as follows : on the north by Diggolehena, Kolongahahena sold by the Crown ; on the east by Pillegollehena, Kahatagahahena, Wanmullehena sold by the Crown, a rock, Wamullehena claimed by the Crown ; on the south by Panliyadda claimed by Appuhamy, Galakumbura claimed by ditto and others, Ambagahakumbureisserah claimed by Bandirala, Helambagahakumbura claimed by Ukku and Kalu ; on the west by Helambagahakumbura claimed by Lapaya, Bulukumbura claimed by Ukku and Kalu, Bulukumbura claimed by Ukku Menika, Bulukumburapillewa claimed by Ukku and Kalu, a rock, Migahamulahena claimed by Menikawadaunga Meniki and another, Gambirigahamulawatta claimed by Ukku and Kalu, Kosgahamulawaṭṭa claimed by Subaya Appuwa and Kiri.



Surveyor-General's Office,  
Colombo, February 6, 1912.

Scale of 4 Chains to an Inch.

A. J. WICKWAR,  
for Surveyor-General.

III.—Preliminary plan 1,932.

Situation : Neligama village in Mahagalboda Egoda korale of Kurunegala District.

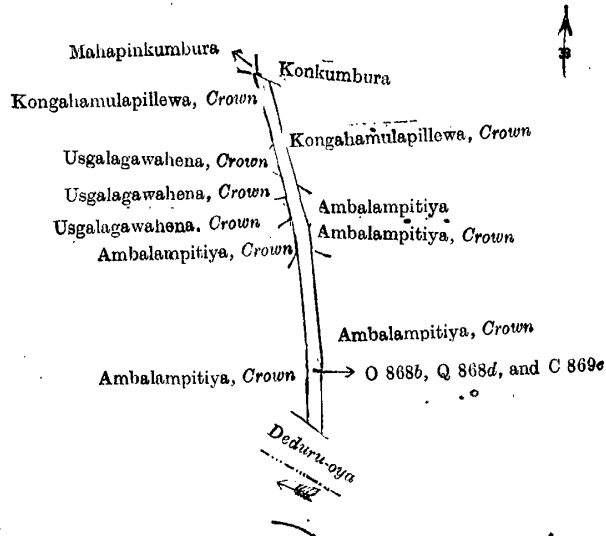
Lot.	Name of Land.	Extent, A. R. P.
M 868	Kolongahamulahena	2 3 12
N 868	Do.	8 0 18
		10 3 30

## VI.—Preliminary plan 1,932.

Situation : Neligama village in Mahagalboda Egoda korale of Kurunegala District.

Lot.	Name of Land.	Extent, A. R. P.
O 868b ..	Para (Gansabhawa road) ..	0 0 6
Q 868d ..	do. ..	0 0 10
C 869e ..	do. ..	0 0 22
		0 0 38

and bounded as follows : on the north by Mahapinkumbura claimed by the Sulugal Vihare, Konkumbura granted on certificate of quiet possession ; on the east by Kongahamulapillewa claimed by the Crown, Ambalampitiya claimed by Matugamage Don Thegis Appuhamy, Ambalampitiya claimed by the Crown ; on the south by the Deduru-oya ; on the west by Ambalampitiya claimed by the Crown, Usgalagawahena claimed by the Crown, Kongahamulapillewa claimed by the Crown.



Surveyor-General's Office,  
Colombo, June 28, 1912.

Scale of 4 Chains to an Inch.

A. J. WICKWAR,  
for Surveyor-General.

Kurunegala S. O. 17, 1912—1913.

## Kurunegala Notice No. 4,487.

## Notice under "The Waste Lands Ordinances of 1897, 1899, 1900, and 1903."

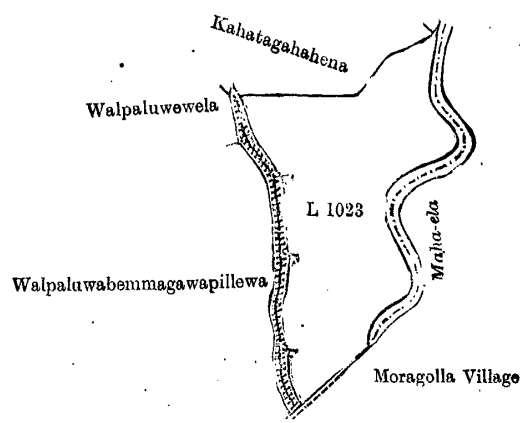
TAKE notice that unless within three months from August 16, 1912, the persons, if any, who claim any interest in the land hereinafter mentioned make claim in person or in writing to the said land or to some interest therein to J. M. Davies, Esq., Special Officer appointed under section 28 of "The Waste Lands Ordinances of 1897, 1899, 1900, and 1903," at his office at Fort, Colombo :

Such Special Officer, in pursuance of the powers vested in him by the said Ordinances, will declare by writing under his hand that the land, to which no claim has been made, is the property of the Crown.

J. M. DAVIES,  
Special Officer.

## Description of the Land referred to.

The land commonly called or known as Walpaluwamuna, situated in the village of Walpaluwa, in the Mahagalboda Egoda korale of the Hiriyala hatpattu of the Kurunegala District, in the North-Western Province, containing in extent 2 acres 1 rood and 2 perches, and shown as lot L 1,023 in preliminary plan 2,014, and in the annexed diagram, and bounded as follows : on the north by Kahatagahahena claimed by Tennakoon Mudiyansele Dingiri Banda, Korala ; on the east by the Maha-ela, the village limit of Moragolla ; on the south by the village limit of Moragolla ; on the west by Walpaluw Bemmagawapillewa claimed by Jayakodi Arachchige Sela Naide, Walpaluwewela claimed by Appu Naidelage Ungi Naide



Surveyor-General's Office,  
Colombo, July 5, 1912.

Scale of 4 Chains to an Inch.

A. J. WICKWAR,  
for Surveyor-General.

Kurunegala S. O. 18, 1912—1913.

**Kurunegala Notice No. 4,488.**

**Notice under "The Waste Lands Ordinances of 1897, 1899, 1900, and 1903."**

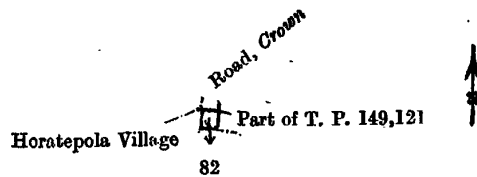
TAKE notice that unless within three months from August 16, 1912, the persons, if any, who claim any interest in the land hereinafter mentioned make claim in person or in writing to the said land or to some interest therein to J. M. Davies, Esq., Special Officer appointed under section 28 of "The Waste Lands Ordinances of 1897, 1899, 1900, and 1903," at his office at Fort, Colombo :

Such Special Officer, in pursuance of the powers vested in him by the said Ordinances, will declare by writing under his hand that the land, to which no claim has been made, is the property of the Crown.

J. M. DAVIES,  
Special Officer.

*Description of the Land referred to.*

The land commonly called or known as Road, situated in the village of Nabirittankadawara, in the Meda Pattu Korale West of the Katugampola hatpattu of the Kurunegala District, in the North-Western Province, containing in extent half a perch, and shown as lot 82 in preliminary plan 291, and in the annexed diagram, and bounded as follows : on the north by a road claimed by the Crown ; on the east by part of T. P. 149,121 ; on the south and west by the village limit of Horatepola.



Surveyor-General's Office,  
Colombo, July 17, 1912.

Scale of 2 Chains to an Inch.

A. H. G. DAWSON,  
for Surveyor-General.

Kurunegala S. O. 19, 1912—1913.

**Kurunegala Notice No. 4,489.**

**Notice under "The Waste Lands Ordinances of 1897, 1899, 1900, and 1903."**

TAKE notice that unless within three months from August 16, 1912, the persons, if any, who claim any interest in the lands hereinafter mentioned or in any one or more of such lands make claim in person or in writing to the said lands or any of them or to some interest therein to J. M. Davies, Esq., Special Officer appointed under section 28 of "The Waste Lands Ordinances of 1897, 1899, 1900, and 1903," at his office at Fort, Colombo :

Such Special Officer, in pursuance of the powers vested in him by the said Ordinances, will declare by writing under his hand that the said lands or such of them, as to which no claim has been made, are the property of the Crown.

J. M. DAVIES,  
Special Officer.

*Description of the Lands referred to.*

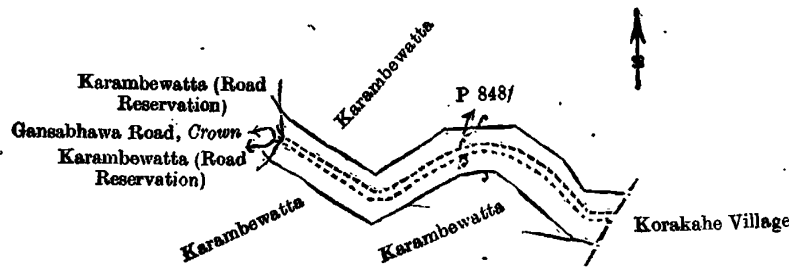
The following lots situated in the village of Kebilila, in the Mahagalboda Egoda korale of the Hiriyala hatpattu of the Kurunegala District, in the North-Western Province, as described in the annexed diagrams :—

I.—Preliminary plan 1,922.

Situation : Kebilila village in Mahagalboda Egoda korale of Kurunegala District.

Lot.	Name of Land.	Extent, A. R. P.
P 848/	Karambewatta	0 2 33

and bounded as follows : on the north by Karambewatta sold by the Crown ; on the east by the village limit of Korakahe ; on the south by Karambewatta sold by the Crown ; on the west by Karambewatta (road reservation) sold by the Crown, the Gansabhawa road claimed by the Crown, Karambewatta (road reservation) sold by the Crown.



Surveyor-General's Office,  
Colombo, July 12, 1912.

Scale of 4 Chains to an Inch.

A. J. WICKWAR,  
for Surveyor-General.

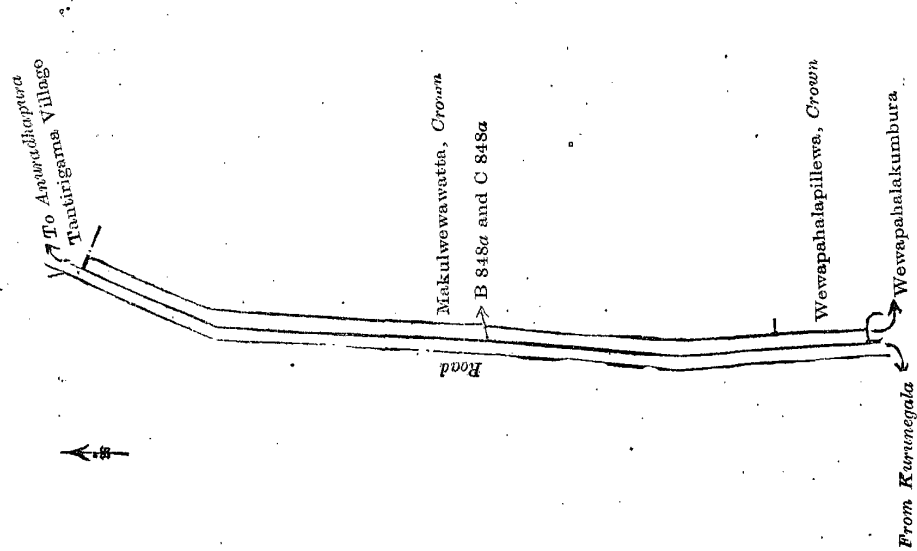
II.—Preliminary plan 1,922.

Situation : Kebilila village in Mahagalboda Egoda korale of Kurunegala District.

Lot.	Name of Land.	Extent, A. R. P.
B 848a	Makulwewawatta (road reservation)	0 2 21
C 848a	Wewapahalapillewa (road reservation)	0 0 11

0 2 32

and bounded as follows : on the north by the village limit of Tantirigama ; on the east by Makulwewawatta claimed by the Crown, Wewapahalapillewa claimed by the Crown ; on the south by Wewapahalakumbura claimed by T. M. Dingiri Banda, Korala ; on the west by the road from Kurunegala to Anuradhapura.



Surveyor-General's Office,  
Colombo, July 12, 1912.

Scale of 4 Chains to an Inch.

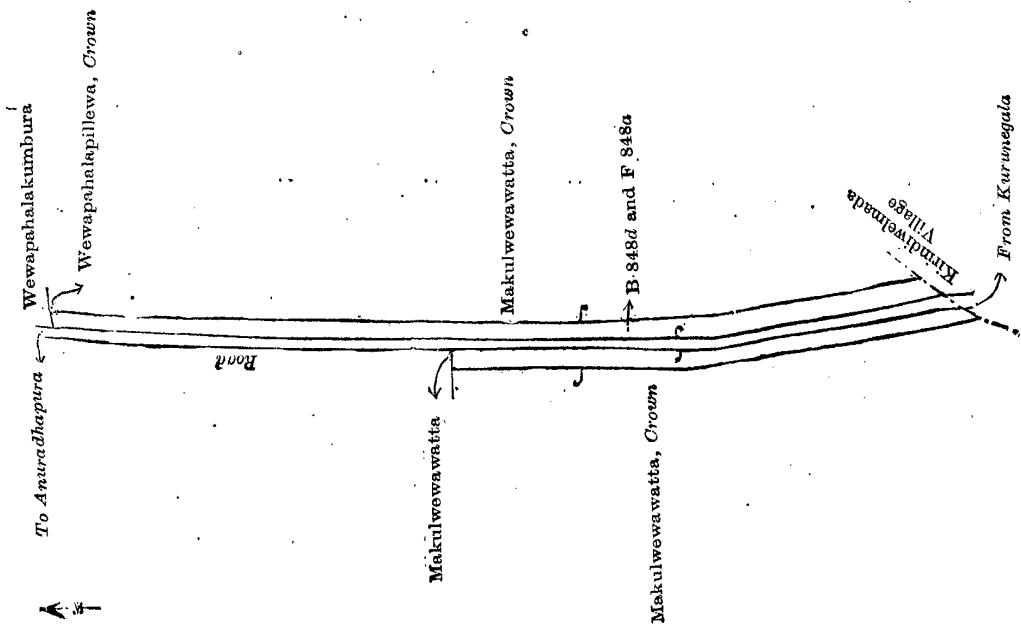
A. J. WICKWAR,  
for Surveyor-General.

III.—Preliminary plan 1,922.

Situation : Kebilila village in Mahagalboda Egoda korale of Kurunegala District.

Lot.	Name of Land.	Extent, A. R. P.
B 848d	Makulwewawatta (road reservation)	1 1 7
F 848a	Wewapahalapillewa (road reservation)	0 0 0.50
		1 1 7.50

and bounded as follows : on the north by Wewapahalakumbura claimed by T. M. Dingiri Banda, Korala ; on the east by Wewapahalapillewa claimed by the Crown, Makulwewawatta claimed by the Crown ; on the south by the village limit of Kirindiwelwada ; on the west by Makulwewawatta claimed by the Crown, the road from Kurunegala to Anuradhapura.



Surveyor-General's Office,  
Colombo, July 12, 1912.

Scale of 4 Chains to an Inch.

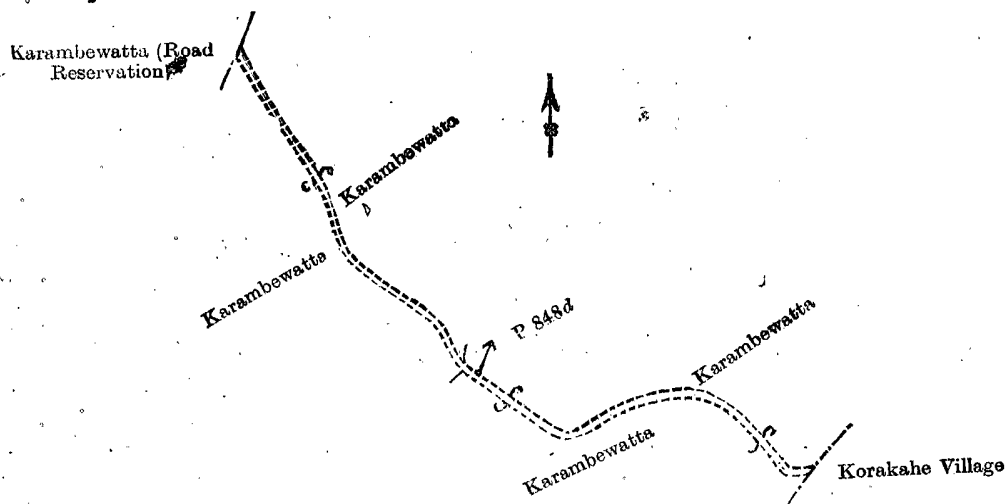
A. J. WICKWAR,  
for Surveyor-General.

IV.—Preliminary plan 1,922.

Situation : Kebilila village in Mahagalboda Egoda korale of Kurunegala District.

Lot.	Name of Land.	Extent, A. R. P.
P 848d	Gansabhava para (road)	0 1 10

and bounded as follows : on the north by Karambewatta sold by the Crown, Karambewatta claimed by W. M. Rajapakse ; on the east by the village limit of Korakahe ; on the south by Karambewatta claimed by W. M. Rajapaksa, Karambewatta sold by the Crown ; on the west by Karambewatta sold by the Crown, Karambewatta (road reservation) sold by the Crown.



Surveyor-General's Office,  
Colombo, July 12, 1912.

Scale of 4 Chains to an Inch.

A. J. WICKWAR,  
for Surveyor-General.

Kurunegala S. O. 7, 1912—1913.

Uva Notice No. 4,490.

Notice under "The Waste Lands Ordinances of 1897, 1899, 1900, and 1903."

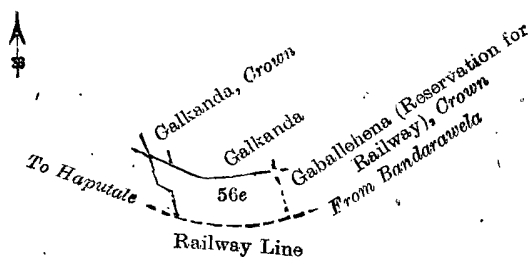
TAKE notice that unless within three months from August 16, 1912, the persons, if any, who claim any interest in the land hereinafter mentioned make claim in person or in writing to the said land or to some interest therein to J. M. Davies, Esq., Special Officer appointed under section 28 of "The Waste Lands Ordinances of 1897, 1899, 1900, and 1903," at his office at Fort, Colombo :

Such Special Officer, in pursuance of the powers vested in him by the said Ordinances, will declare by writing under his hand that the land, to which no claim has been made, is the property of the Crown.

J. M. DAVIES,  
Special Officer.

Description of the Land referred to.

The land commonly called or known as Galkanda (railway reservation), situated in the village of Kahagolla, in the Mahapalata korale of the Udukinda division, in the Province of Uva, containing in extent 1 acre and 10 perches, and shown as lot 56e in preliminary plan 115, and in the annexed diagram, and bounded as follows : on the north by Galkanda declared to be Crown property under the Waste Lands Ordinances, Galkanda sold by the Crown ; on the east by Gaballehena (reservation for railway) declared to be Crown property under the Waste Lands Ordinances ; on the south by the railway line from Bandarawela to Haputale ; on the west by Galkanda sold by the Crown.



Surveyor-General's Office,  
Colombo, July 19, 1912.

Scale of 8 Chains to an Inch.

A. H. G. DAWSON,  
for Surveyor-General.

Uva S. O. 3, 1912—1913.

## Ratnapura Notice No. 4,491.

## Notice under "The Waste Lands Ordinances of 1897, 1899, 1900, and 1903."

TAKE notice that unless within three months from August 16, 1912, the persons, if any, who claim any interest in the lands hereinafter mentioned or in any one or more of such lands make claim in person or in writing to the said lands or any of them or to some interest therein to H. O. Fox, Esq., Special Officer appointed under section 28 of "The Waste Lands Ordinances of 1897, 1899, 1900, and 1903," at his office at Fort, Colombo :

Such Special Officer, in pursuance of the powers vested in him by the said Ordinances, will declare by writing under his hand that the said lands or such of them, as to which no claim has been made, are the property of the Crown.

H. O. Fox,  
Special Officer.

*Description of the Lands referred to.*

The following lots situated in the village of Nahalwatura, in the Pannil pattu of the Atakalan korale of the Ratnapura District, in the Province of Sabaragamuwa, as described in the annexed diagram :—

## Preliminary plan 20.

Situation : Nahalwatura village in Pannil pattu of Atakalan korale of Ratnapura District.

Lot.	Name of Land.	Extent, A. R. P.
1	Batahenemukalana	2 2 15
2	Waragahahena or Wilagodahena	11 3 38
2c	Batahena or Wilagodahena	18 2 19
2d	Ellaudahena	8 3 34
4	Walakadadeniya	0 0 35
6	Mahawalakadadeniya	0 3 28
7	Beraliyagodamukalana	29 1 30
8	Punchiwalakadadeniya or Mananyayehenedeniya	1 0 20
9	Hangoramaharatumulehena	8 3 35
10	Anaradolamoderakele	6 3 10
13	Palugala and Mandadolamukalana	69 2 20
14	Panugalahena	9 0 20
22	Amuna-addaraheneatura	6 0 16
24	Beliwattihena, Dodangahagalahena, Panwilagodahena, Gollukapanahena, Heligawattihena, Niwitgala-ainehena, Tippalahena, Masmorugahahena, Wallagahahena, Pariyapitahena, Waldeniyehena, Batahena, Ambagahahena, Epitawattihena, Aarapotahena	274 0 3
25	Ilukwattihena-atura	14 1 39
26	Barugahalapotaheneatura	3 1 5
27	Panwiladeniya	1 0 27
28	Horagasmandiya	9 3 2
		477 0 36

and bounded as follows : on the north by the Kathigana-dola, the village limit of Kolombugama, the Manda-dola, the village limit of Kolombugama, the Hangomuwa-ganga ; on the east by the Hangomuwa-ganga, the Anura-dola ; on the south by the village limit of Delwala ; on the west by the village limit of Kolombugama, the Kathigana-dola.

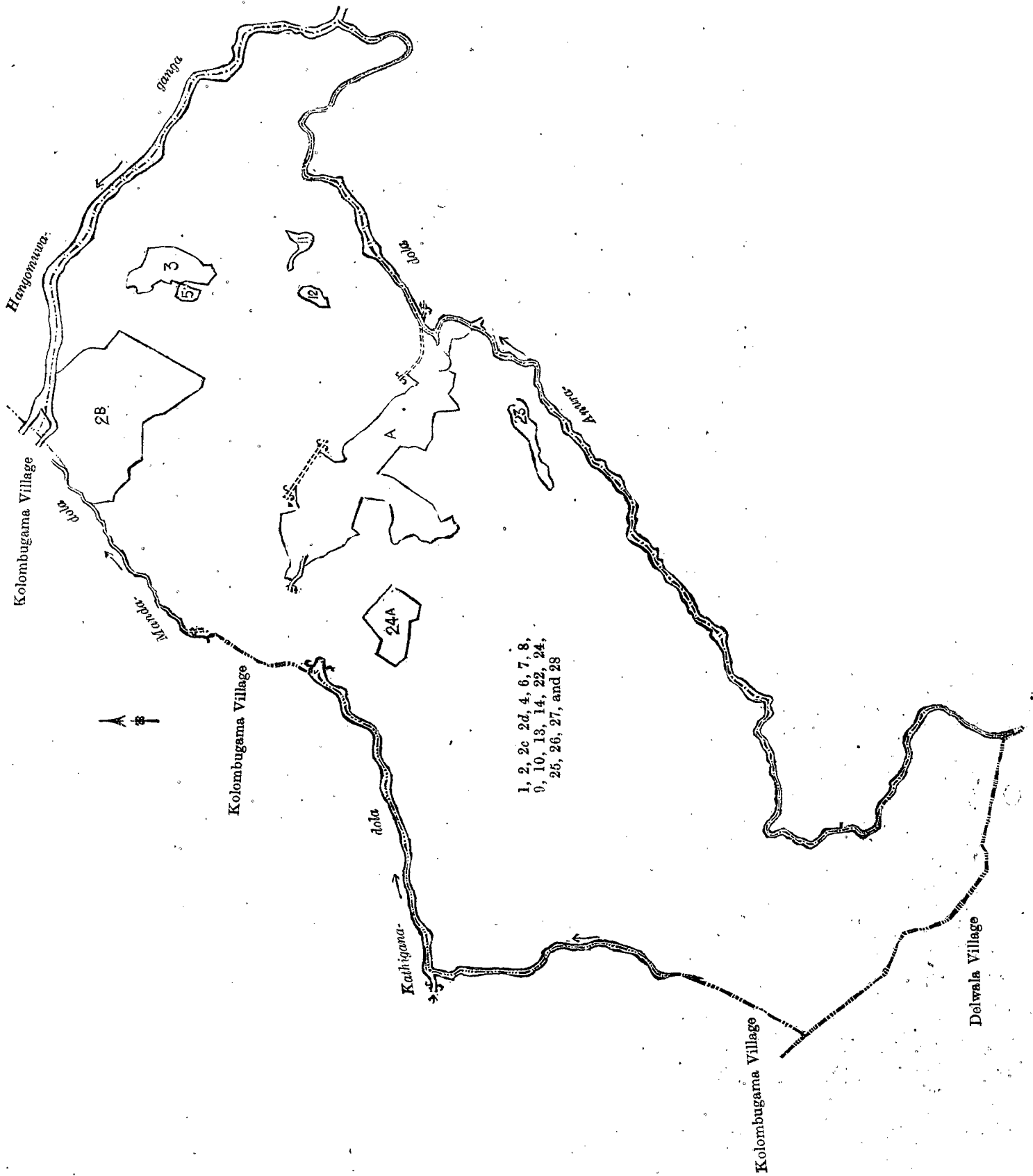
NOTE.—The following lots lying within the above boundaries are excluded from this notice, and their aggregate acreage of 53 acres 1 rood and 33 perches is not included in the acreage of 477 acres and 36 perches given above :—

## Preliminary plan 20.

Lot.	Name of Land.	Extent, A. R. P.
2b	Batahenewatta	20 1 29
3	Walakadadeniyekumbura	3 1 26
5	Walakadadeniyewatta	0 1 2
11	Manayahenedeniya	0 2 14
12	Ellaudahenedeniya	0 1 30
15	Egodawatta	1 1 12
15a	Do.	1 1 30
16	Potuwilagodadeniya	0 3 16
17	Bellewattakumbura	0 1 17
18	Pahalagederawatta, Udahawatta	4 1 17
19	Bellewatekumbura, Potuwilakumbura, Omarekumbura, Asweddumakumbura, Mahakumbura, Owitagalayayekumbura, Pitaomarekumbura, Wepallekallekumbura, Pallehakellakumbura, Kahawattakumbura	12 1 38
20	Panagalahenewatta, Alutasweddumakumbura, Tunmoderawatta	2 1 4
21	Waldeniyapabodawatta	0 0 30
23	Waldeniyaudahakellekumbura, Waldeniyapahalakellekumbura	1 2 18
24a	Epitawatta	3 1 30
		53 1 33

[For Diagram see page 795.]





Surveyor-General's Office,  
Colombo, June 7, 1912.

Scale of 16 Chains to an Inch.

Ratnapura S. O. 3, 1912-1913.

A. H. G. DAWSON,  
for Surveyor-General.

## FINAL ORDERS.

## Hambantota S. O. No. 777.

Order under Section 4, Sub-section (1), of "The Waste Lands Ordinances of 1897, 1899, 1900, and 1903,"  
declaring Lands to be Crown Property.

In the matter of the lands commonly called or known as Medamandiyehena, Hatukandehena, &c., situate in the village of Katuwana, in the West Giruwa pattu of the Hambantota District, in the Southern Province, and of "The Waste Lands Ordinances of 1897, 1899, 1900, and 1903."

WHEREAS in pursuance of section 1 of the said Ordinances it was duly notified on April 10, 1908, that if no claim to the lands commonly called or known as Medamandiyehena, Hatukandehena, &c., situate in the village of Katuwana, in the West Giruwa pattu of the Hambantota District, in the Southern Province, containing in extent 76 acres 1 rood and 32 perches, and shown as lots 164, 164m, 164n, 177 in preliminary plan 194, as described in the annexed diagram, was made to Walter Ernest Wait, Special Officer appointed under section 28 of the said Ordinances, within the period of three months from the date specified in such notice, such lands would be declared the property of the Crown, and dealt with on account of the Crown (*vide* Notice No. 3,022):

And whereas (1) Charles Abeyundara Wirasinha, (2) Dionisius ditto, (3) George ditto, (4) William Harry Silva Wickramasekera, (5) Alfred Peter Jayawardena, (6) Louis Richard Abeywickrama Karunaratna Gunasekera, (7) Mercy Silva Wickramasekera, (8) Theodore Clement Wickramaratna, (9) Sobita Terunanse, made claim thereto, and whereas the said claimants have withdrawn their claims to the said lands, I, Walter Ernest Wait, Special Officer appointed under section 28 of the said Ordinances, under and by virtue of the powers vested in me in that behalf by section 4 of the said Ordinances, do hereby on June 19, 1912, order and declare, under section 4, sub-section (1), of the said Ordinances, that the said lands, as more fully described herein below, are the property of the Crown.

*Description of the Lands referred to.*

The following lots situated in the village of Katuwana, in the West Giruwa pattu of the Hambantota District, in the Southern Province, as described in the annexed diagram:—

## Preliminary plan 194.

Situation: Katuwana village in West Giruwa pattu of Hambantota District.

Lot.	Name of Land.	Extent, A. R. P.
164	Medamandiyehena, Hatukandehena, Paragahahena, Serugahahena, &c.	56 1 26
164m	Siyambalagahadeniya (stream reservation)	0 1 19
164n	Maddugahakoratuwa	1 1 12
177	Medamandiyahatukandehena, &c.	18 1 15
		76 1 32

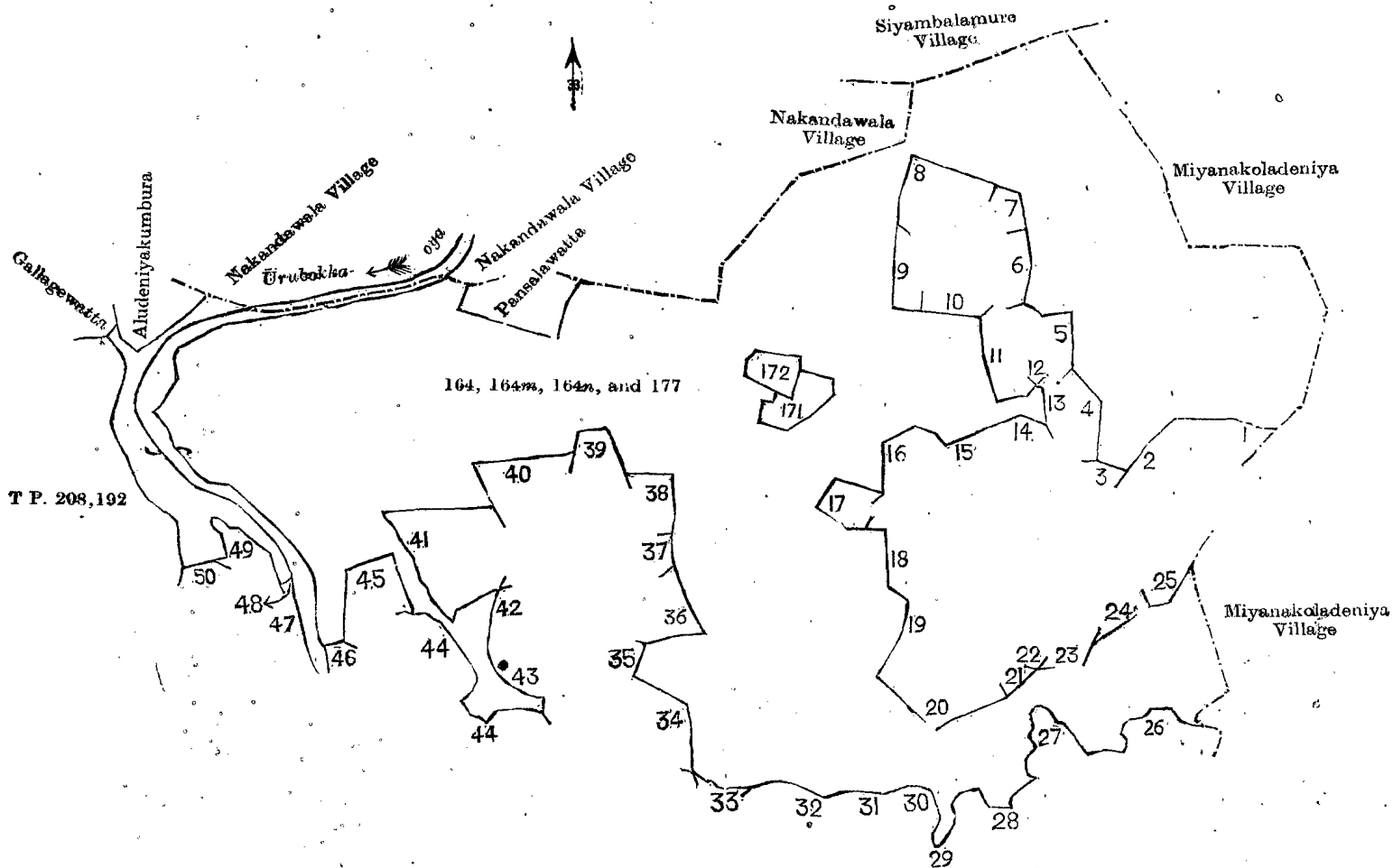
and bounded as follows: on the north by Aludeniya-kumbura claimed by Sobita Umianse and others, the village limit of Nakandawala, the Urubokka-oya, the village limit of Nakandawala, Pansalawatta claimed by the trustees of Nakandawala pansala, the village limit of Nakandawala, the village limit of Siyambalamure; on the east by the village limit of Miyankoladeniya, Mekiliyagahawatta claimed by Yapa Arachchige Don Andris, Inelagawawatta claimed by Yapa Arachchige Don Samel, Maragahawatta claimed by Munasinge Babehami, Kahatagahawatta claimed by Munasinge Kostan, Mekiliyagahahenewatta claimed by Gamage Kiri Appu, Moragahahena sold by Crown (T. P. 275,685), Moragahahenewatta sold by Crown (T. P. 275,685), Moragahahenewatta declared to be the property of the Crown under the Waste Lands Ordinances, Medamandiyewatta sold by Crown (T. P. 274,460), Kahatagahawatta claimed by Munasinge Kostan, Udahawatta claimed by Munasinge Babehami, Kahatagahawatta claimed by Madanayakage Hin Appu and others, Parewatta claimed by Tiriwanage Baba, Kongahakoratuwa claimed by Madanayakage Kiri Appu, Parewatta claimed by Tiriwanage Baba, Patangigahawatta claimed by Gamage Dasanhami, Siyambalagahawatta claimed by Tiriwanage Baba, Medawatta claimed by Yapa Arachchige Don Andris and others, Medawatta claimed by Munasinge Heenhami, Gorakagahawatta claimed by ditto, Inelagawawatta claimed by Yapa Arachchige Don Samel, Mekiliyagahawatta claimed by Yapa Arachchige Don Andris, the village limit of Miyankoladeniya; on the south by the village limit of Miyankoladeniya, Gamedeniya claimed by Yapa Arachchige Don Samel and others, Tiriwanamulla claimed by Gamage Kiriappu and others, Hewandeniya claimed by Katuwana pansala and others, Puwakwattakumbura claimed by Charles Palihawadane and others, Hillekumbura claimed by Yapa Arachchige Don Samel and others, Pinliyadda claimed by Nakandawala pansala, Kahatagahakumburegodaliyadda claimed by Vitaranage Hendrick, Kahatagahakumburegodaliyadda sold by the Crown (T. P. 255,440), Serugahawatta claimed by Vitaranage Hendrick and others, Panduregahawatta claimed by Koralage Baba, Medamandiyewatta sold by the Crown, Retigewatta claimed by Koralage Babappu, Medawatta sold by the Crown (T. P. 253,574), Anagihamigewatta claimed by Ratnayakage Don Davith and others, Tembiligahawatta claimed by Koralage Luwinisappu, Kirindigewatta belonging to Koralage Luwinis of Katuwana (under the Waste Lands Ordinances), Panduregahawatta claimed by Koralage Appu, Kajugahawatta claimed by Koralage Luwinis, Gedarakumbura claimed by Koralage Baba and others, Siyambalagahadeniya belonging to Dionisius Wirasinghe (under the Waste Land Ordinances), Gedarakumbura claimed by Koralage Baba and others; on the west by the Urubokka-oya, Yakillapana claimed by C. A. Wirasinghe, Mahadeniya sold by the Crown (T. P. 251,264), Yakillapana claimed by C. A. Wirasinghe (T. P. 208,192), Gallagewatta claimed by C. A. Wirasinghe.

NOTE.—The following lots lying within the above boundaries are not included in this order, and their aggregate acreage of 3 roods and 21 perches is not included in the acreage of 76 acres 1 rood and 32 perches given above:—

Lot.	Name of Land.	Preliminary plan 194.	Extent, A. R. P.
171	Dodangahawatta		0 2 2
172	Dodangahawatta (T. P. 253,573)		0 1 19
			0 3 21

W. E. WAIT,  
Special Officer.

June 19, 1912.



T P. 208,192

- 1 Mekiliyagahawatta
- 2 Inelagawawatta
- 3 Maragahawatta
- 4 Kahatagahawatta
- 5 Mekiliyagahahenewatta
- 6 Moragahahena (T. P. 275,685)
- 7 Moragahahenewatta (T. P. 275,685)
- 8 Moragahahena (T. P. 275,685)
- 9 Moragahahena (T. P. 275,685)
- 10 Mekiliyagahahenewatta (T. P. 275,685)
- 11 Mekiliyagahahenewatta, *Crown*
- 12 Medamandiyewatta (T. P. 274,460)
- 13 Kahatagahawatta
- 14 Udahawatta
- 15 Kahatagahawatta
- 16 Parewatta
- 17 Kongahakoratuwa
- 18 Parewatta
- 19 Patangigahawatta
- 20 Siyambalagahawatta
- 21 Medawatta
- 22 Medawatta
- 23 Gorakagahawatta
- 24 Inelagawawatta
- 25 Mekiliyagahawatta

- 26 Gamagedeniya
- 27 Tiruwanamulla
- 28 Hewandeniya
- 29 Puwakwattekumbura
- 30 Hillekumbura
- 31 Pinliyadda
- 32 Kahatagahakumburegodaliyadda
- 33 Kahatagahakumburegodaliyadda (T. P. 255,440)
- 34 Serugahawatta
- 35 Panduregahawatta
- 36 Medamandiyewatta
- 37 Retigewatta
- 38 Medawatta (T. P. 253,574)
- 39 Anagihamigewatta
- 40 Tembiligahawatta
- 41 Kirindagewatta
- 42 Panduregahawatta
- 43 Kajugahawatta
- 44 Gederakumbura
- 45 Siyambalagahadeniya
- 46 Gederakumbura
- 47 The Urubokka-oya
- 48 Yakillapana
- 49 Mahadeniya (T. P. 251,264)
- 50 Yakillapana

Surveyor-General's Office,  
Colombo, February 8, 1912.

Scale of 8 Chains to an Inch.

A. H. G. DAWSON,  
for Surveyor-General.

### Hambantota S. O. No. 778.

Order under Section 4, Sub-section (1), of "The Waste Lands Ordinances of 1897, 1899, 1900, and 1903,"  
declaring Lands to be Crown Property.

In the matter of the lands commonly called or known as Miriswattegoda, Dangahahena (reservation for road), &c., situate in the village of Katuwana, in the West Giruwa pattu of the Hambantota District, in the Southern Province, and of "The Waste Lands Ordinances of 1897, 1899, 1900, and 1903."

WHEREAS in pursuance of section 1 of the said Ordinances it was duly notified on April 10, 1908, that if no claim to the lands commonly called or known as Miriswattegoda, Dangahahena (reservation for road), &c., situate in the village of Katuwana, in the West Giruwa pattu of the Hambantota District, in the Southern Province, containing in extent 14 acres 1 rood and 34 perches, and shown as lots 74, 74a, 74b, 74c, 74d, 75a, 75b, 75c, 75d, 156, and 156b in preliminary plan 194,

and in the annexed diagram was made to Walter Ernest Wait, Special Officer appointed under section 28 of the said Ordinances, within the period of three months from the date specified in such notice, such lands would be declared the property of the Crown, and dealt with on account of the Crown (*vide* Notice No. 3,022):

And whereas (1) Póter Dias Wijeywardene Wijeyepala Paliwardena, (2) Don Johanus Wijeyewardene Wijeyepala Paliwardene, made claim thereto, and whereas the said claimants have withdrawn their claims to the said lands, I, Walter Ernest Wait, Special Officer appointed under section 28 of the said Ordinances, under and by virtue of the powers vested in me in that behalf by section 4 of the said Ordinances, do hereby on June 19, 1912, order and declare under section 4, sub-section (1), of the said Ordinances, that the said lands, as more fully described herein below, are the property of the Crown.

*Description of the Lands referred to.*

The following lots situated in the village of Katuwana, in the West Giruwa pattu of the Hambantota District, in the Southern Province, as described in the annexed diagram:—

Preliminary plan 194.

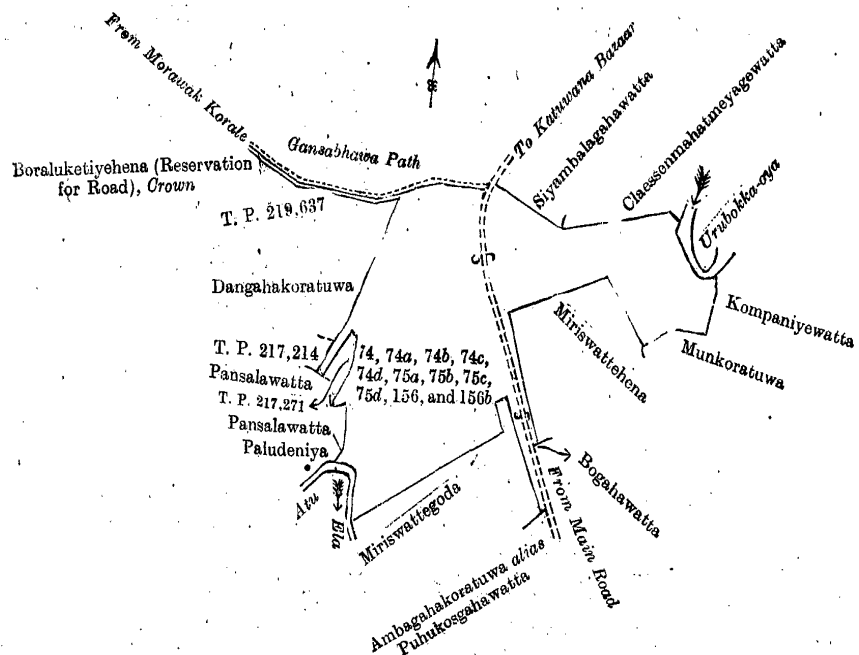
Situation: Katuwana village in West Giruwa pattu of Hambantota District.

Lot.	Name of Land.	Extent; A. B. P.
74	Miriswattogoda	3 1 34
74a	Dangahahena (reservation for road)	0 0 38
74b	Miriswattogoda (reservation for road)	0 1 22
74c	Dangahakoratuwa	1 2 13
74d	Miriswattogoda (reservation for Government school)	0 3 15
75a	Do. ( do. )	0 0 17
75b	Miriswattogoda	2 1 33
75c	Miriswattogoda (reservation for road)	0 0 32
75d	Miriswattogoda (reservation for stream)	0 1 30
156	Miriswattihena	4 2 5
156b	Miriswattihena (road reservation)	0 0 35
		14 1 34

and bounded as follows: on the north by the Gansabhawa path, a road, Siyambalagahawatta claimed by K. L. Ismail Levvai Marikkar and others, Classenmahatmayagawatta claimed by Rubasinge Ratnayaka Don Davith, Urubokka-oya; on the east by Kompaniyewatta claimed by C. A. Weerasinghe, Munkoratuwa claimed by Malawige Heen Appu, Miriswattihena declared to be the property of P. D. W. W. Paliwardena and another under the Waste Lands Ordinances; on the south by Bogahawatta claimed by Chintamani Mohotti, a road, Ambagahakoratuwa *alias* Puhukosgahawatta claimed by Abraham Waniya Chintamani Mohotti, Miriswattogoda declared to be the property of P. D. W. W. Paliwardena under the Waste Lands Ordinances, Atu-ela; on the west by Paludeniya claimed by Sobita Unnanse, Pansalawatta claimed by Sobita Unnanse, T. P. 217,271, Pansalawatta claimed by Sobita Unnanse, T. P. 217,214, Dangahakoratuwa, T. P. 219,637, Boralukeyehena (reservation for road) declared to be Crown property under the Waste Lands Ordinances.

June 19, 1912.

W. E. WAIT,  
Special Officer.



Surveyor-General's Office,  
Colombo, February 8, 1912.

Scale of 8 Chains to an Inch.

A. H. G. DAWSON,  
for Surveyor-Gener

**Hambantota S. O. No. 779.****Order under Section 4, Sub-section (1), of "The Waste Lands Ordinances of 1897, 1899, 1900, and 1903,"  
declaring Land to be Crown Property.**

In the matter of the lands commonly called or known as Medagodahena, Kosgahahena *alias* Patiranagehena, situate in the village of Katuwana, in the West Giruwa pattu of the Hambantota District, in the Southern Province, and of "The Waste Lands Ordinances of 1897, 1899, 1900, and 1903."

WHEREAS in pursuance of section 1 of the said Ordinances it was duly declared and notified on April 10, 1908, that if no claim to the said lands commonly called or known as Medagodahena, Kosgahahena *alias* Patiranagehena, situate in the village of Katuwana, in the West Giruwa pattu of the Hambantota District, in the Southern Province, containing in extent 11 acres 1 rood and 22 perches, and shown as lot 133 in preliminary plan 194, and in the annexed diagram, was made to Walter Ernest Wait, Special Officer appointed under section 28 of the said Ordinances, within the period of three months from the date specified in the said notice, such lands would be declared to be the property of the Crown (*vide* Notice No. 3,022):

And whereas (1) Charles Abeyesundara Wirasinha, (2) George Abeyesundara Wirasinha, made claim thereto, and Walter Ernest Wait, Special Officer appointed under section 28 of the said Ordinances, made due inquiry into such claim, and whereas the said claimants and I, with the consent of His Excellency the Governor, came to an agreement in writing dated May 17 and 25, 1909, concerning the said lands under section 4, sub-section (1), of the said Ordinances, whereby it was agreed that the said claimants should be declared the purchasers of the said lands upon payment on or before August 17, 1909, to the Assistant Government Agent of Hambantota, of a sum of Eighty-six Rupees (Rs. 86) only, as the purchase amount of the said portion of land, exclusive of all mineral rights, and whereas the said claimants withdrew their claims to the remainder of the lands appearing in the said notice, and whereas it was further agreed by the said agreements that in default of such payment the claim of the said claimants to the said lands in respect of which the said payment was to be made should also be considered to have been withdrawn, and the said lands should be declared to be the property of the Crown, and whereas the said claimants have failed to make the said payment by the due date, the said lands, as more fully described herein below, are declared to be the property of the Crown.

*Description of the Land referred to.*

The following lot situated in the village of Katuwana, in the West Giruwa pattu of the Hambantota District, in the Southern Province, as described in the annexed diagram:—

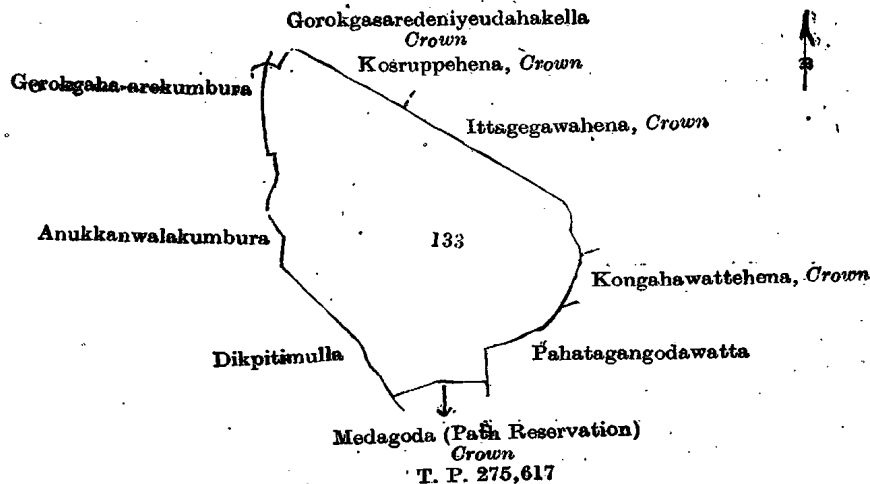
Preliminary plan 194.

Situation: Katuwana village in West Giruwa pattu of Hambantota District.

Lot.	Name of Land.	Extent, A. R. P.
133	Medagodahena, Kosgahahena <i>alias</i> Patiranagehena	11 1 22

and bounded as follows: on the north by Gorokgasaredeniyaudahakella declared to be Crown property under the Waste Lands Ordinances, Kosruppehena declared to be Crown property under the Waste Lands Ordinances, Ittagawahena declared to be Crown property under the Waste Lands Ordinances; on the east by Kongahawattehena declared to be Crown property under the Waste Lands Ordinances, Pahatagangoda claimed by Hewaradage Dingi Baba; on the south by Medagoda (path reservation) declared to be Crown property under the Waste Lands Ordinances, T. P. 275,617; on the west by Dikpitimulla claimed by Rupasinge Don Janis, Annukkanwalakumbura claimed by Rubasinge Don Janis and others, Gorokgaha-arekumbura claimed by C. A. Wirasingha.

June 21, 1912.

W. E. WAIT,  
Special Officer.Surveyor-General's Office,  
Colombo, February 8, 1912.

Scale of 8 Chains to an Inch.

A. H. G. DAWSON,  
for Surveyor-General.**Hambantota S. O. No. 780.****Order under Section 4, Sub-section (1), of "The Waste Lands Ordinances of 1897, 1899, 1900, and 1903,"  
admitting Lands to be Private Property.**

In the matter of the lands commonly called or known as Ambalamagawagodahena *alias* Malawigehena, Miriswattogoda, Miriswattahena, situate in the village of Katuwana, in the West Giruwa pattu of the Hambantota District, in the Southern Province, and of "The Waste Lands Ordinances of 1897, 1899, 1900, and 1903."

WHEREAS in pursuance of section 1 of the said Ordinances it was duly notified on April 10, 1908, that if no claim to the lands commonly called or known as Ambalamagawagodahena *alias* Malawigehena, Miriswattogoda, Miriswattahena, situate in the village of Katuwana, in the West Giruwa pattu of the Hambantota District, in the Southern Province, containing in extent 10 acres 3 roods and 22 perches, and shown as lots 47, 75, 156a in preliminary plan 194, and in the annexed diagrams, was made to Walter Ernest Wait, Special Officer appointed under section 28 of the said Ordinances, within the period of three months from the date specified in such notice, such lands would be declared the property of the Crown, and dealt with on account of the Crown (*vide* Notice No. 3,022):

And whereas (1) Peter Dias Wijeyewardena Wijeyepala Palihawardene, (2) Don Johanus Wijeyewardena Wijeyepala Palihawardena, made claim thereto, and I, Walter Ernest Wait, Special Officer, appointed under section 28 of the said Ordinances, made due inquiry into such claim, I, with the consent of His Excellency the Governor, do hereby admit the claim of the said claimants to the said lands, as more fully described herein below, under section 4, sub-section (1), of the said Ordinances.

*Description of the Lands referred to.*

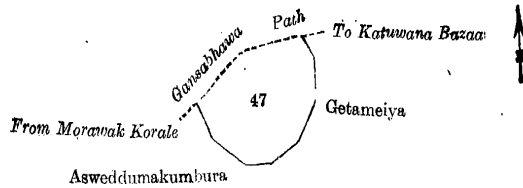
The following lots situated in the village of Katuwana, in the West Giruwa pattu of the Hambantota District, in the Southern Province, as described in the annexed diagrams:—

I.—Preliminary plan 194.

Situation: Katuwana village in West Giruwa pattu of Hambantota District.

Lot.	Name of Land.	Extent, A. R. P.
47	Ambalamagawagodahena <i>alias</i> Malawigehena	2 2 12

and bounded as follows: on the north by the Gansabhawa path; on the east by Getameiya claimed by Samarasinghe Goonewardene Don Arnolis and others; on the south and west by Asweddumakumbura claimed by C. A. Weerasinghe and others.



Surveyor-General's Office,  
Colombo, February 8, 1912.

Scale of 8 Chains to an Inch.

A. H. G. DAWSON,  
for Surveyor-General.

II.—Preliminary plan 194.

Situation: Katuwana village in West Giruwa Pattu of Hambantota District.

Lot.	Name of Land.	Extent, A. R. P.
75	Miriswattogoda	4 3 19
156a	Miriswattehena	3 1 31
		8 1 10

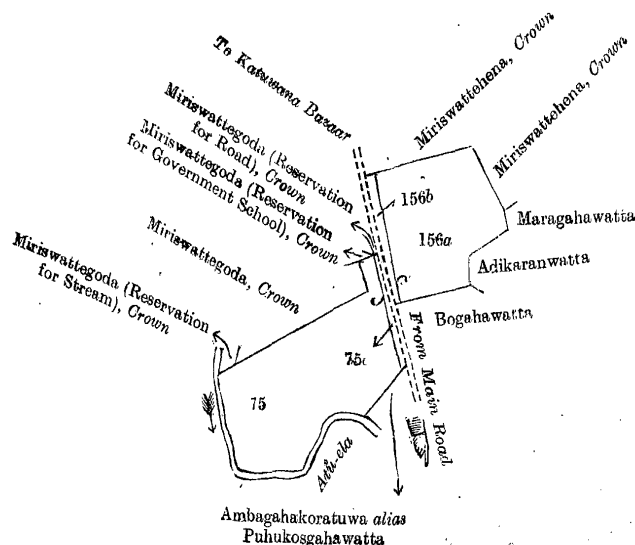
and bounded as follows: on the north by Miriswattogoda (reservation for stream) declared to be Crown property under the Waste Lands Ordinances, Miriswattogoda declared to be Crown property under the Waste Lands Ordinances, Miriswattogoda (reservation for Government school) declared to be Crown property under the Waste Lands Ordinances, Miriswattogoda (reservation for road) declared to be Crown property under the Waste Lands Ordinances, Miriswattehena declared to be Crown property under the Waste Lands Ordinances; on the east by Miriswattehena declared to be Crown property under the Waste Lands Ordinances, Maragahawatta claimed by James Wijesinghe Dissanayaka, Adikaranwatta claimed by John Illangakoon, Mudaliyar of Colombo, Bogahawatta claimed by A. W. Chintamani Mohotti; on the south by Ambagahakoratuwa *alias* Puhukosgahawatta claimed by A. W. Chintamani Mohotti, Atu-ela; on the west by Atu-ela.

NOTE.—The following lots lying within the above boundaries are excluded from this order, and their extent of 1 rood and 27 perches is not included in the acreage of 8 acres 1 rood and 10 perches given above:—

Lot.	Name of Land.	Preliminary plan 194.	Extent, A. R. P.
75c	Miriswattogoda (reservation for road)	..	0 0 32
156b	Miriswattehena (reservation for road)	..	0 0 35
			0 1 27

June 21, 1912.

W. E. WAIT,  
Special Officer.



Surveyor-General's Office,  
Colombo, February 8, 1912.

Scale of 8 Chains to an Inch.

A. H. G. DAWSON,  
for Surveyor-Gen

**Hambantota S. O. No. 781.**

Order under Section 4, Sub-section (1), of "The Waste Lands Ordinances of 1897, 1899, 1900, and 1903," admitting Land to be Private Property.

In the matter of the land commonly called or known as Karadiyagawahena, situate in the village of Katuwana, in the West Giruwa pattu of the Hambantota District, in the Southern Province, and of "The Waste Lands Ordinances of 1897, 1899, 1900, and 1903."

WHEREAS in pursuance of section 1 of the said Ordinances it was duly notified on April 10, 1908, that if no claim to the land commonly called or known as Karadiyagawahena, situate in the village of Katuwana, in the West Giruwa pattu of the Hambantota District, in the Southern Province, containing in extent 25 acres 1 rood and 30 perches, and shown as lot 145c in preliminary plan 194 as described in the annexed diagram, was made to Walter Ernest Wait, Special Officer appointed under section 28 of the said Ordinances, within the period of three months from the date specified in such notice, such land would be declared the property of the Crown, and dealt with on account of the Crown (*vide* Notice No. 3,022):

And whereas (1) Harry Obeysekara for Henrietta Isabella Wijeratne Obeysekara, (2) Abraham Roland Perera Wijesingha, (3) William Gilbert Perera Wijesinghe Gunatileke, (4) Charles Weerakoon Mabarana, (5) Benjamin Christopher Perera Wijesingha Gunatileke, (6) Alice Perera Wijesingha Gunatileka, made claim thereto, and I, Walter Ernest Wait, Special Officer appointed under section 28 of the said Ordinances, made due inquiry into such claim, I, with the consent of His Excellency the Governor, do hereby admit the claim of the said claimants to the said land, as more fully described herein below, under section 4, sub-section (1), of the said Ordinances.

*Description of the Land referred to.*

The following lot situated in the village of Katuwana, in the West Giruwa pattu of the Hambantota District, in the Southern Province, as described in the annexed diagram:—

Preliminary plan 194.

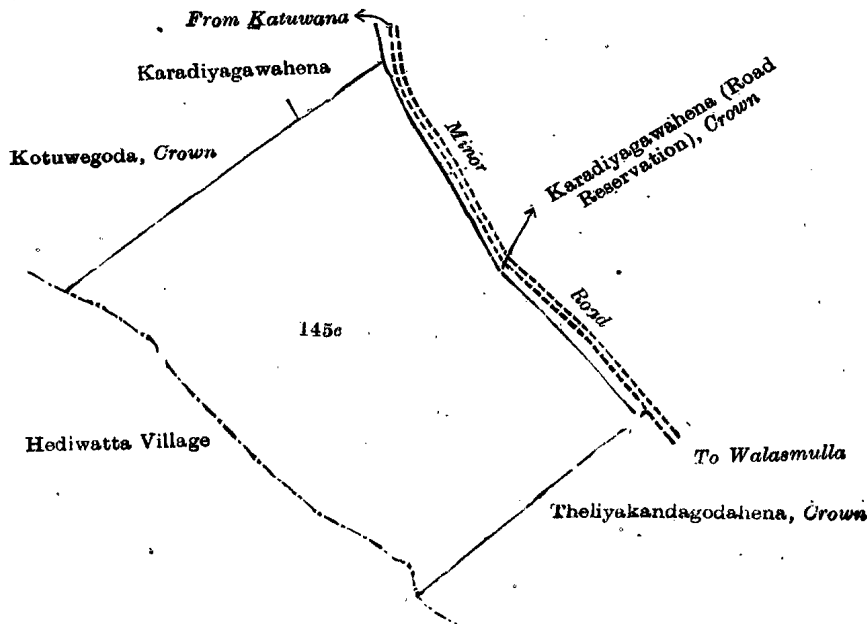
Situation: Katuwana village in West Giruwa pattu of Hambantota District.

Lot.	Name of Land.	Extent, A. R. P.
145c	Karadiyagawahena	25 1 30

and bounded as follows: on the north by Kotuwegoda declared to be Crown property under the Waste Lands Ordinances, Karadiyagawahena declared to be Crown property under the Waste Lands Ordinances, minor road from Katuwana to Walasmulla; on the east by minor road from Katuwana to Walasmulla, Karadiyagawahena (reservation for road) declared to be Crown property under the Waste Lands Ordinances, minor road from Katuwana to Walasmulla; on the south by Theliyakandagodahena declared to be Crown property under the Waste Lands Ordinances, the village limit of Hediwatta; on the west by the village of Hediwatta.

June 21, 1912.

W. E. WAIT,  
Special Officer.



Surveyor-General's Office,  
Colombo, February 8, 1912.

Scale of 8 Chains to an Inch.

A. H. G. DAWSON,  
for Surveyor-General.

**Hambantota S. O. No. 782.**

Order under Section 4, Sub-section (1), of "The Waste Lands Ordinances of 1897, 1899, 1900, and 1903," admitting Lands to be Private Property.

In the matter of the lands commonly called or known as Panugalara, Wewagawagodakoratuwa, situate in the village of Katuwana, in the West Giruwa pattu of the Hambantota District, in the Southern Province, and of "The Waste Lands Ordinances of 1897, 1899, 1900, and 1903."

WHEREAS in pursuance of section 1 of the said Ordinances it was duly notified on April 10, 1908, that if no claim to the lands commonly called or known as Panugalara, Wewagawagodakoratuwa, situate in the village of Katuwana, in the West Giruwa pattu of the Hambantota District, in the Southern Province, containing in extent 60 acres and 82 perches, and shown as lots 11ab7 and 83 in preliminary plan 194, as described in the diagram, was made to Walter Ernest Wait, Special Officer appointed under section 28 of the said Ordinances, within the period of three months from the date specified in such notice, such lands would be declared the property of the Crown, and dealt with on account of the Crown (*vide* Notice No. 3,022):

Wait, Special Officer appointed under section 28 of the said Ordinances, within the period of three months from the date specified in such notice, such lands would be declared the property of the Crown, and dealt with on account of the Crown (*vide* Notice No. 3,022):

And whereas (1) William Henry Silva Wikramasekara, (2) Louis Richard Abeywickrama Karunaratna Gunasekara, (3) Mercy Silva Wickramasekara, (4) Theodore Clement Wickramaratna, (5) Alfred Peter Jayawardena, (6) Charles Abey-sundara Wirasingha, (7) Dionysius Abey-sundara Wirasingha, made claim thereto, and I, Walter Ernest Wait, Special Officer appointed under section 28 of the said Ordinances made due inquiry into such claim, I, with the consent of His Excellency the Governor, do hereby declare that the said claimants along with (a) Sophia Maria Amarasekara Weerasingha Jayawardena, (b) Lilian Jayawardene Gunatileke, (c) Wilmot Peter Jayawardene, (d) Edward Peter Jayawardene, (e) Letitia Jayawardene, (f) Samuel Peter Jayawardene, (g) Bertram Peter Jayawardene, (h) Frederick Michael Jayawardene, (i) Lena Maud Jayawardene, are the owners of the said lands, as more fully described herein below, under section 4, sub-section (1), of the said Ordinances.

*Description of the Lands referred to.*

The following lots situated in the village of Katuwana, in the West Giruwa pattu of the Hambantota District, in the Southern Province, as described in the annexed diagram:—

Preliminary plan 194.

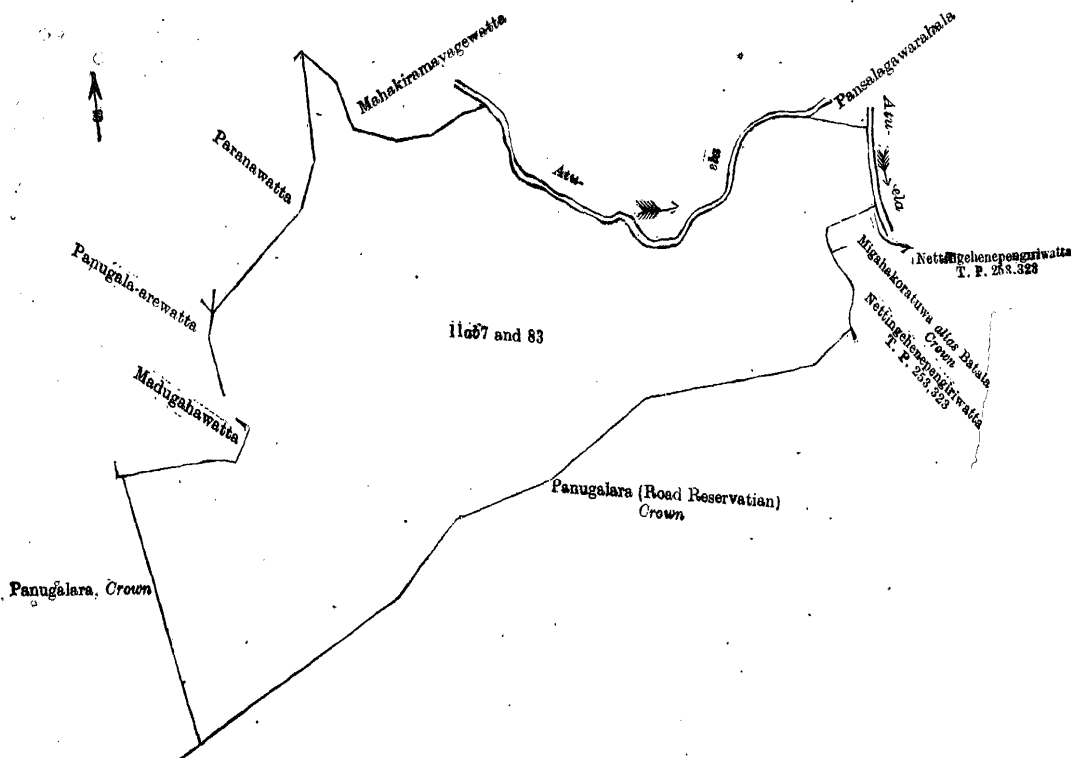
Situation: Katuwana village in West Giruwa pattu of Hambantota District.

Lot.	Name of Land.	Extent, A. R. P.
11ab7	Panugalara	59 2 30
83	Wewagawagodakoratuwa	0 2 2
		60 0 32

and bounded as follows: on the north by Madugahawatta claimed by Malawige Salman, Panugala-arewatta claimed by Malawige Matheshami, Paranawatta claimed by Ratnayakaliyanage Babunhamy and others, Mahakiramayagewatta claimed by Kiramatcharige Babanisa, Atu-ela, Pansalagawarahela, admitted private; on the east by Atu-ela, Nettingehenepengiriwatta sold by Crown (T. P. 253,323), Migahakoratuwa *alias* Batalakoratuwa declared to be Crown property under the Waste Lands Ordinances, Nettingehenepengiriwatta sold by Crown (T. P. 253,323), on the south by Panugalara (road reservation) declared to be Crown property under the Waste Lands Ordinances; on the west by Panugalara declared to be Crown property under the Waste Lands Ordinances.

June 21, 1912.

W. E. WAIT,  
Special Officer.



Surveyor-General's Office,  
Colombo, February 8, 1912.

Scale of 8 Chains to an Inch.

A. H. G. DAWSON,  
for Surveyor-General



**Hambantota S. O. No. 783.**

Order under Section 4, Sub-section (1), of "The Waste Lands Ordinances of 1897, 1899, 1900, and 1903," admitting Lands to be Private Property.

In the matter of the lands commonly called or known as Mirispelawattehena *alias* Ritigahawattehena, Baduwatta, Gonkatuwewatta, Mekiliyagahagawawatta *alias* Banwelgodahena, situate in the village of Siyarapitiya, in the West Giruwa pattu of the Hambantota District, in the Southern Province, and of "The Waste Lands Ordinances of 1897, 1899, 1900, and 1903."

WHEREAS in pursuance of section 1 of the said Ordinances it was duly notified on March 20, 1908, that if no claim to the lands commonly called or known as Mirispelawattehena *alias* Ritigahawattehena, Baduwatta, Gonkatuwewatta, Mekiliyagahagawawatta, *alias* Banwelgodahena, situate in the village of Siyarapitiya, in the West Giruwa pattu of the Hambantota District, in the Southern Province, containing in extent 31 acres and 19 perches, and shown as lots 4, 6b, 6d in preliminary plan 196, and in the annexed diagrams was made to Walter Ernest Wait, Special Officer appointed under section 28 of the said Ordinances, within the period of three months from the date specified in such notice, such lands would be declared the property of Crown, and dealt with on account of the Crown (*vide* Notice No. 2,992):

And whereas (1) Andreas Wikrema Guneratne, (2) Don Davit Abeywickrama Wijesekera Appuhamy made claim thereto, and I, Walter Ernest Wait, Special Officer appointed under section 28 of the said Ordinances, made due inquiry into such claim; I, with the consent of His Excellency the Governor, do hereby admit the claims of the said claimants to the said lands, as more fully described herein below, under section 4, sub-section (1), of the said Ordinances.

*Description of the Lands referred to.*

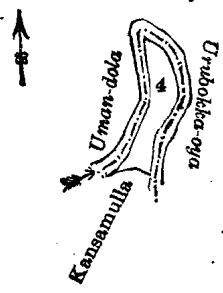
The following lots situated in the village of Siyarapitiya, in the West Giruwa pattu of the Hambantota District, in the Southern Province, as described in the annexed diagrams:—

I.—Preliminary plan 196.

Situation: Siyarapitiya village in West Giruwa pattu of Hambantota District.

Lot.	Name of Land.	Extent, A. R. P.
4	Mirispelawattehena <i>alias</i> Ritigahawattehena	0 2 13

and bounded as follows: on the north and east by the Uman-dola or Urubokka-oya; on the south by Kansamulla claimed by Don Davith Samarasin; on the west by the Uman-dola or Urubokka-oya.



Surveyor-General's Office,  
Colombo, February 8, 1908.

Scale of 8 Chains to an Inch.

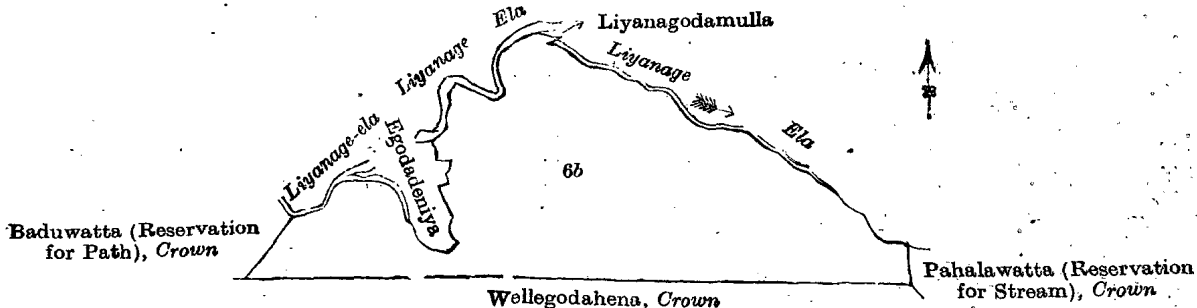
J. B. M. RIDOUT,  
for Surveyor-General.

II.—Preliminary plan 196.

Situation: Siyarapitiya village in West Giruwa pattu of Hambantota District.

Lot.	Name of Land.	Extent, A. R. P.
6b	Baduwatta, Gonkatuwewatta, &c.	14 1 34

and bounded as follows: on the north by Liyanage-ela, Egodadeniya claimed by Don Davit Herat Karanayeka, Liyanage-ela, Liyanagodamulla claimed by D. A. Wickrama Gunaratna, Liyanage-ela; on the east by Pahalawatta (reservation for stream) declared to be the property of the Crown under the Waste Lands Ordinances; on the south by Wellegodehena declared to be the property of the Crown under the Waste Lands Ordinances; on the west by Baduwatta (reservation for path) declared to be Crown property under the Waste Lands Ordinances.



Surveyor-General's Office,  
Colombo, May 23, 1912.

Scale of 8 Chains to an Inch.

A. H. G. DAWSON,  
for Surveyor-General.

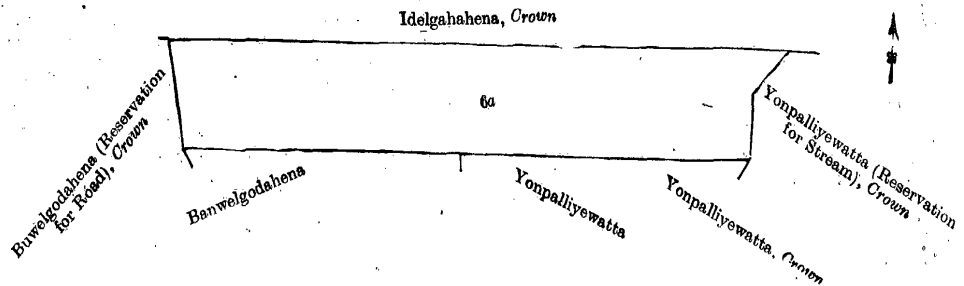
III.—Preliminary plan 196.

Situation: Siyarapitiya village in West Giruwa pattu of Hambantota District.

Lot.	Name of Land.	Extent, A. R. P.
6d	Mekiliyagahagawawatta <i>alias</i> Banwelgodahena	16 0 12

and bounded as follows : on the north by Idelgahahena declared to be the property of the Crown under the Waste Lands Ordinances ; on the east by Yonpallyewatta (reservation for stream) declared to be the property of the Crown under the Waste Lands Ordinances ; on the south by Yonpallyewatta declared to be the property of the Crown under the Waste Lands Ordinances, Yonpallyewatta claimed by D. D. A. Wijesekera Appuhamy, Banwelgodahena declared to be the property of C. A. Wirasinghe and two others under the Waste Lands Ordinances ; on the west by Buwelgodahena (reservation for road) declared to be the property of the Crown under the Waste Lands Ordinances.

June 19, 1912.

W. E. WAIT,  
Special Officer.

Scale of 8 Chains to an Inch.

Surveyor-General's Office,  
Colombo, May 23, 1912.A. H. G. DAWSON,  
for Surveyor-General.

## Hambantota S. O. No. 784.

Order under Section 4, Sub-section (1), of "The Waste Lands Ordinances of 1897, 1899, 1900, and 1903,"  
declaring Lands to be Crown Property.

In the matter of the lands commonly called or known as Wellegodahena, Idelgahahena, Pahalawatta (reservation for stream), Baduwatta (reservation for path), Yonpallyawatta, Yonpallyawatta (reservation for stream), Baduwatta (reservation for road), situate in the village of Siyarapitiya, in the West Giruwa pattu of the Hambantota District, in the Southern Province, and of "The Waste Lands Ordinances of 1897, 1899, 1900, and 1903."

WHEREAS in pursuance of section 1 of the said Ordinances it was duly notified on March 20, 1908, that if no claim to the lands commonly called or known as Wellegodahena, Idelgahahena, Pahalawatta (reservation for stream), Baduwatta (reservation for path), Yonpallyawatta, Yonpallyawatta (reservation for stream), Banwelgodahena (reservation for road), situate in the village of Siyarapitiya, in the West Giruwa pattu of the Hambantota District, in the Southern Province, containing in extent 172 acres and 26 perches, and shown as lots 6, 6c, 6k, 6g, 6h, 6i in preliminary plan 196, and in the annexed diagrams, was made to Walter Ernest Wait, Special Officer appointed under section 28 of the said Ordinances, within the period of three months from the date specified in such notice, such lands would be declared the property of the Crown, and dealt with on account of the Crown (*vide* Notice No. 2,992) :

And whereas (1) Andreas Wickrama Gunaratna, (2) Charles Abesundara Weerasinghe, (3) Dionysius Abesundara Weerasinghe, (4) Joseph Solomon Weerasinghe, (5) James William Wijesinghe Dissanayake, (6) Don Davith Abeywickrama Wijesekera Appuhamy made claim thereto, and whereas the said claimants have withdrawn their claims to the said lands, I, Walter Ernest Wait, Special Officer appointed under section 28 of the said Ordinances, under and by virtue of the powers vested in me in that behalf by section 4 of the said Ordinances, on June 14, 1912, order and declare under section 4, sub-section (1), of the said Ordinances, that the said lands, as more fully described herein below, are the property of the Crown.

*Description of the Lands referred to.*

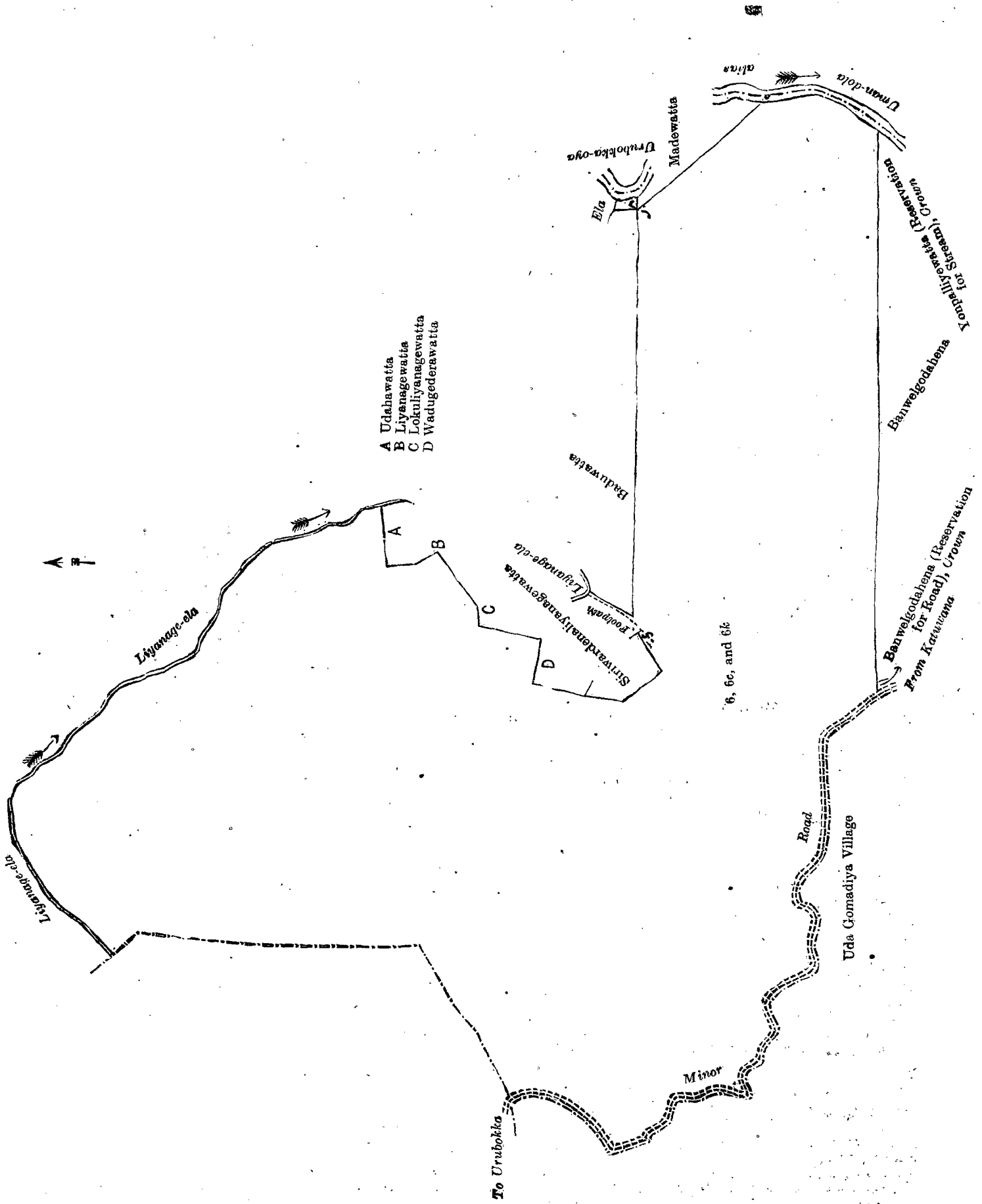
The following lots situated in the village of Siyarapitiya, in the West Giruwa pattu of the Hambantota District, in the Southern Province, as described in the annexed diagrams :—

## I.—Preliminary plan 196.

Situation : Siyarapitiya village in West Giruwa pattu of Hambantota District.

Lot.	Name of Land.	Extent, A. R. P.
6	Wellegodahena, Idelgahahena, &c.	167 0 2½
6c	Pahalawatta (reservation for stream)	0 0 ½
6k	Baduwatta (reservation for path)	0 0 7
		167 1 8

and bounded as follows : on the north by Liyanage-ela, Udahawatta claimed by the heirs of Don Davith Dikgoda Danapala, Liyanagewatta claimed by A. W. Gunaratne, Lokuliyangewatta claimed by A. Kiri Appu, Wadugedarawatta claimed by Dikgoda Danapala Appuhamy and others, Siriwardanalayanagewatta declared to be the property of C. A. Weerasinghe under the Waste Lands Ordinances, a footpath, Liyanage-ela, Baduwatta declared to be the property of D. A. Wickramagunaratna and another under the Waste Lands Ordinances, an ela ; on the east by the Urubokka-oya *alias* Uman-dola, Madewatta claimed by J. W. Dissanayake, Urubokka-oya *alias* Uman-dola ; on the south by Yonpallyewatta (reservation for stream) declared to be the property of the Crown under the Waste Lands Ordinances, Banwelgodahena declared to be the property of D. A. Wickrama Gunaratne and another under the Waste Lands Ordinances, Banwelgodahena (reservation for road) declared to be the property of the Crown under the Waste Lands Ordinances, the minor road from Katuwatta to Urubokka, the village limit of Udagomadiya ; on the west by the village limit of Kehelwatta.



Scale of 8 Chains to an Inch.

Surveyor-General's Office,  
Colombo, May 23, 1912.

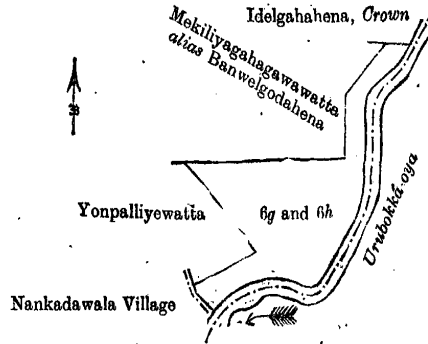
A. H. G. Dawson,  
for Surveyor-General.

## II.—Preliminary plan 196.

Situation: Siyarapitiya village in West Giruwa pattu of Hambantota District.

Lot.	Name of Land.	Extent, A. R. P.
6g	Yonpallyiwatta	2 1 23
6h	Do. (reservation for stream)	2 0 11
		4 1 34

and bounded as follows: on the north by Mekiliyagahagawawatta *alias* Banwelgodahena declared to be the property of D. A. Wickrama Gunaratne and another under the Waste Lands Ordinances, Idelgahahena declared to be the property of the Crown under the Waste Lands Ordinances; on the east by the Urubokka-oya; on the south by the village limit of Nankadawala; on the west by Yonpallyiwatta claimed by D. A. Wijesekera Appuhamy.



Surveyor-General's Office,  
Colombo, May 23, 1912.

Scale of 8 Chains to an Inch.

A. H. G. DAWSON,  
for Surveyor-General.

## III.—Preliminary plan 196.

Situation: Siyarapitiya village in West Giruwa pattu of Hambantota District.

Lot.	Name of Land.	Extent, A. R. P.
6i	Banwelgodahena (reservation for road)	0 1 24

and bounded as follows: on the north by Idelgahahena declared to be the property of the Crown under the Waste Lands Ordinances; on the east by Mekiliyagahagawawatta *alias* Banwelgodahena declared to be the property of D. A. Wickrama Gunaratne and another under the Waste Lands Ordinances, Mekiliyagahagawawatta *alias* Banwelgodahena declared to be the property of C. A. Weerasinghe and two others under the Waste Lands Ordinances; on the south by the village limit of Nakandawala; on the west by the village limit of Udagomadiya.

June 14, 1912.

W. E. WAIT,  
Special Officer.



Surveyor-General's Office,  
Colombo, May 23, 1912.

Scale of 8 Chains to an Inch.

A. H. G. DAWSON,  
for Surveyor-General.

## Hambantota S. O. No. 785.

Order under Section 4, Sub-section (1), of "The Waste Lands Ordinances of 1897, 1899, 1900, and 1903,"  
declaring Lands to be Crown Property.

In the matter of the lands commonly called or known as Nugegawahena, Kankanangewatta, &c., situate in the village of Katuwana, in the West Giruwa pattu of the Hambantota District, in the Southern Province, and of "The Waste Lands Ordinances of 1897, 1899, 1900, and 1903."

WHEREAS in pursuance of section 1 of the said Ordinances it was duly notified on April 10, 1908, that if no claim to the lands commonly called or known as Nugegawahena, Kankanangewatta, &c., situate in the village of Katuwana, in the West Giruwa pattu of the Hambantota District, in the Southern Province, containing in extent 161 acres 2 roods and 18 perches, and shown as lots 137, 137a; 137b, 137h, 137i, 143, 143a, 143b, 143c, 143d, 143e, 145, 145a, 145b, 145d, 147, 147a, 137d, 133a, and 145e in preliminary plan 194, as described in the annexed diagrams, was made in Walter Ernest Wait, Special Officer appointed under section 28 of the said Ordinances, within the period of three months from the date specified in such notice, such lands would be declared the property of the Crown, and dealt with on account of the Crown. (vide Notice No. 3,022):

And whereas (1) William Gilbert Perera Wijesinghe Gunatileke, (2) Charles Weerakoon Mabarana, (3) Harry Obeysekera for Henrietta Isabella Wijeratna Obeysekera, (4) Abraham Roland Perera Wijesingha, (5) Benjamin Christopher Perera Wijesingha Gunatileke, (6) Alice Perera Wijesingha Gunatileka, made claim thereto, and whereas the said claimants have withdrawn their claims to the said lands, I, Walter Ernest Wait, Special Officer appointed under section 28 of the said Ordinances, under and by virtue of the powers vested in me in that behalf by section 4 of the said Ordinances, do hereby on June 19, 1912, order and declare under section 4, sub-section (1), of the said Ordinances, that the said lands, as more fully described herein below, are the property of the Crown.

*Description of the Lands referred to.*

The following lots situated in the village of Katuwana, in the West Giruwa pattu of the Hambantota District, in the Southern Province, as described in the annexed diagrams:—

I.—Preliminary plan 194.

Situation: Katuwana village in West Giruwa pattu of Hambantota District.

Lot.	Name of Land.	Extent, A. R. P.	Lot.	Name of Land.	Extent, A. R. P.
137	Nugegawahena, Kankanangewatta, &c.	6 0 2	143d	Dangahahena	1 1 29
137a	Bogahagawamedamandiya	0 0 36	143e	Do.	1 1 13
137b	Do.	0 1 28	145	Katukurundumandiyehena, &c.	22 3 37
137h	Nugehena (reservation for road)	0 2 5	145a	Karadiyagawahena	5 1 11
137i	Nugehena	5 2 14	145b	Do. (reservation for road)	0 2 15
143	Gorakagahahenayaya, &c.	95 2 31	145d	Do. (do. do.)	0 1 24
143a	Nugehena	5 1 33	147	Nugehena	2 0 20
143b	Dangahahena	2 3 22	147a	Do. (reservation for road)	0 1 35
143c	Do. (reservation for road)	0 0 35			151 2 30

and bounded as follows: on the north by Pedirigewatta claimed by Siriwardenapatirana Don Davith, Miriswatte claimed by Liyana Arachikoswattage Babappu, Walawwemahawatta claimed by Charles Palihawadana, a road, Ratnayakagewatta by Ratnayakage Jameshamy, Sarakkuwewatta *alias* Ratnayakagewatta declared to be the property of C. A. Wirasingha under the Waste Lands Ordinances, T. P. 251, 262, Sarakkuwewatta sold by Crown, a road, Wellewatta claimed by Kadimacharige Wattubaba, Kapatenuma claimed by Yapa Arachchige Don Samel and others, Tiriwanamulla claimed by Gamage Kiriappu and others, Gamagedeniya claimed by Yapa Arachchige Don Samel and others, the village limit of Miyanakoladeniya, a road, the village limit of Miyanakoladeniya, Kankanangewatta claimed by Amadamuneechchige Dasan and others, the village limit of Panganwilayaya; on the east by the village limit of Panganwilayaya; on the south by Bandarahena declared to be Crown property under the Waste Lands Ordinances, a road, Theliyakandagodahena declared to be Crown property under the Waste Lands Ordinances, Karadiyagawahena declared to be the property of Harry Obeysekera and five others under the Waste Lands Ordinances, Baduwatta-ara; on the west by Urubokka-oya.

[For Diagram see page 808.]

II.—Preliminary plan 194.

Situation: Katuwana village in West Giruwa pattu of Hambantota District.

Lot.	Name of Land.	Extent, A. R. P.
137d	Sarakkuwewatta	0 0 6

and bounded as follows: on the north by the road from Walasmulla to Talawa; on the east and south by Epitawatta claimed by C. A. Wirasingha and others; on the west by Sarakkuwewatta *alias* Ratnayakagewatta declared to be the property of C. A. Wirasingha under the Waste Lands Ordinances.



Surveyor-General's Office,  
Colombo, February 8, 1912.

Scale of 8 Chains to an Inch.

A. H. G. DAWSON,  
for Surveyor-General.

III.—Preliminary plan 194.

Situation: Katuwana village in West Giruwa pattu of Hambantota District.

Lot.	Name of Land.	Extent, A. R. P.
133a	Medagoda (path reservation)	0 0 16

and bounded as follows: on the north by Medagodahena declared to be Crown property under the Waste Lands Ordinances; on the east by Pahatagangodawatta claimed by Hewaradage Dingibaba; on the south by Gansabhawa path; on the west by Dikpitimulla claimed by Rupasinge Don Janis.



Surveyor-General's Office,  
Colombo, February 8, 1912.

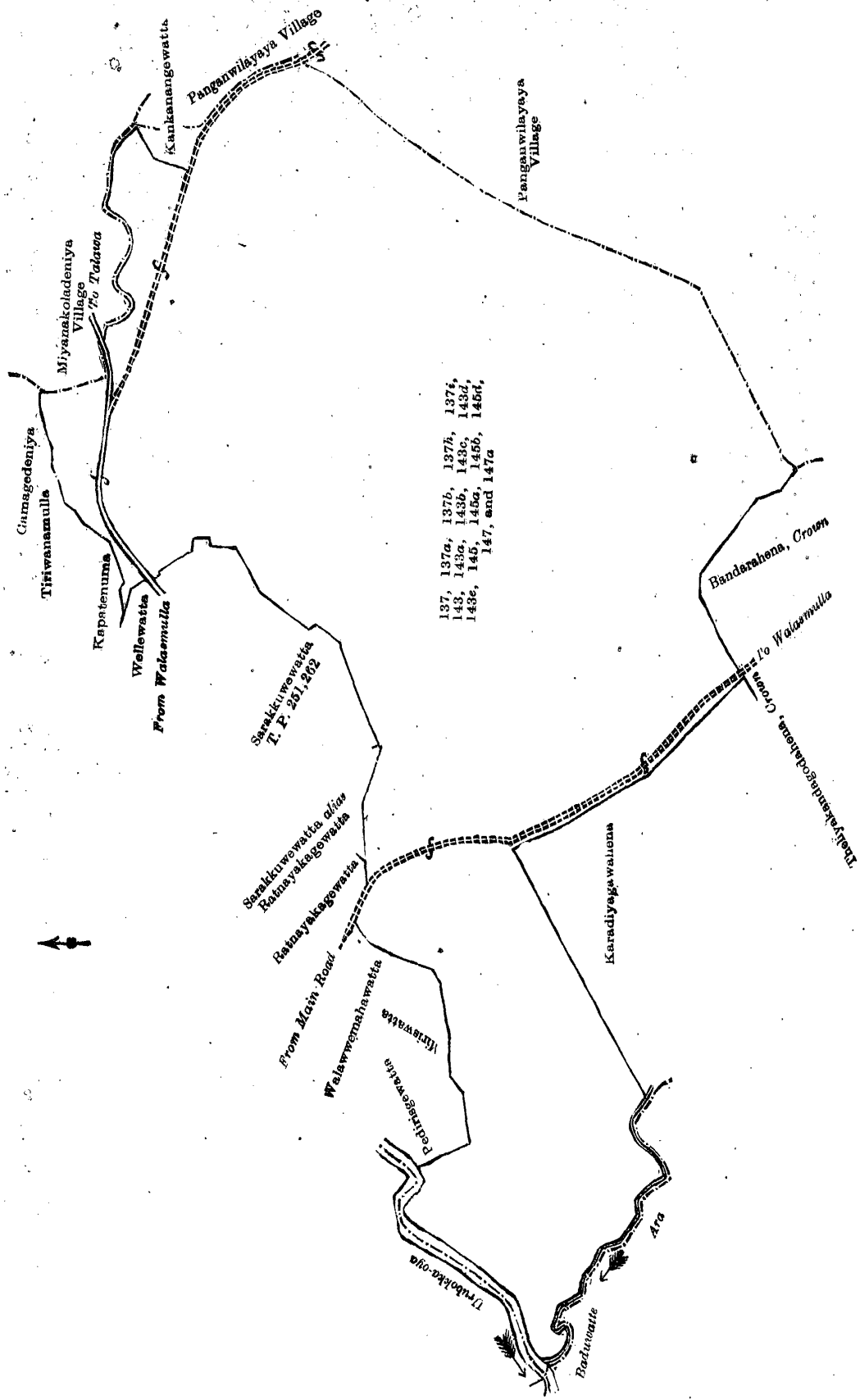
Scale of 8 Chains to an Inch.

A. H. G. DAWSON,  
for Surveyor-General.

IV.—Preliminary plan 194.

Situation: Katuwana village in West Giruwa pattu of Hambantota District.

Lot.	Name of Land.	Extent, A. R. P.
145e	Theliyakandagodahena	0 0 0



Surveyor-General's Office,  
Colombo. February 8, 1912.

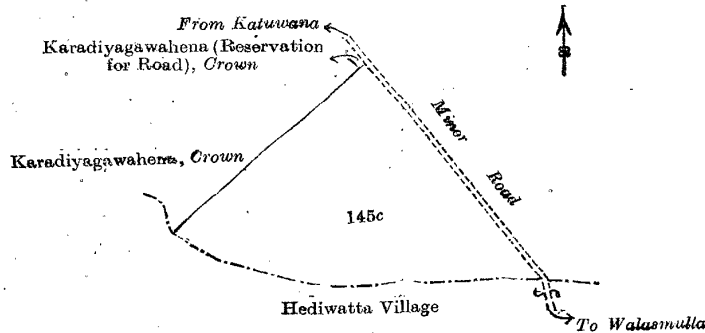
Scale of 8 Chains to an Inch.

A. H. G. DAWSON,  
for Surveyor-General.

and bounded as follows: on the north by Karadiyagawahena declared to be the property of Harry Obeysekera and five others, Karadiyagawahena (road reservation) declared to be Crown property under the Waste Lands Ordinances, minor road; on the east by a minor road; on the south and west by the village limit of Hediwatta.

June 19, 1912.

W. E. WAIT,  
Special Officer.



Surveyor-General's Office,  
Colombo, February 8, 1912.

Scale of 8 Chains to an Inch.

A. H. G. DAWSON,  
for Surveyor-General.

Anuradhapura S. O. No. 705.

Order under Section 4, Sub-section (1), of "The Waste Lands Ordinances of 1897, 1899, 1900, and 1903,"  
declaring Lands to be Crown Property.

In the matter of the lands commonly called or known as Mihintalabulankulamakele and Kadurugasmandiya, Mihintalabulankulamewewa, &c., situate in the village of Mihintale, in the Kan̄du tulana of the Kanadara korale of the Nuwaragam palata, in the North-Central Province, and of "The Waste Lands Ordinances of 1897, 1899, 1900, and 1903."

WHEREAS in pursuance of section 1 of the said Ordinances it was duly notified on January 27, 1911, that if no claim to the lands commonly called or known as Mihintalabulankulamakele and Kadurugasmandiya, Mihintalabulankulamewewa, &c., situate in the village of Mihintale, in the Kan̄du tulana of the Kanadara korale of the Nuwaragam palata, in the North-Central Province, containing in extent 1,070 acres 3 roods and 7 perches, and shown as lots 1, 2, 4, 5, 6, 7, 8, 9, 10, 11, 15, 15½, 18, 19, 20, 21, 22, 23, 26, 40, 43, 45, 46½, 47, 48, 79, 79½, 80, 93, 94, 95, 96, 97, 98, 99, 100, 101, 102, 103, 103b, 104, 106, 108, 109, 110, 110½, 111, 112, and 113 in preliminary plan 564, and in the annexed diagram, was made to John George Fraser, Special Officer appointed under section 28 of the said Ordinances, within the period of three months from the date specified in such notice, such lands would be declared the property of the Crown, and dealt with on account of the Crown (*vide* Notice No. 3,972):

And whereas (1) Weerapokuna Goonaratne Thero, (2) Kumbukwewa Rewata Thero, as incumbents of Mihintale vihare, made claim thereto, and whereas the said claimants have withdrawn their claims to the said lands under the following conditions, viz. :—

Conditions referred to.

(a) That the Government will grant discretionary powers to the Government Agent to issue free permits for timber to be cut on Crown land for the use of the incumbents of the Temple for such purposes as cremation, cooking, pandals, and construction of or repairs to the temple buildings.

(b) That all Buddhists shall have free access for the purposes of worship to the Indikatuvehera, Rajagirilena, and Kaludiyapokuna.

I, Howard Orme Fox, Special Officer appointed under section 28 of the said Ordinances, under and by virtue of the powers vested in me in that behalf by section 4 of the said Ordinances, do hereby on July 20, 1912, order and declare under section 4, sub-section (1), of the said Ordinances, that the said lands, as more fully described herein below, are the property of the Crown, subject to the above-mentioned conditions.

Description of the Lands referred to.

The following lots situated in the village of Mihintale, in the Kan̄du tulana of the Kanadara korale of the Nuwaragam palata, in the North-Central Province, as described in the annexed diagram :—

Preliminary plan 564.

Situation: Mihintale village in Kan̄du tulana of Kanadara korale of Nuwaragam palata in North-Central Province.

Lot.	Name of Land.	Extent, A. R. P.
1	Mihintalabulankulamakele and Kadurugasmandiya	426 1 19
2	Mihintalabulankulamewewa	71 2 25
4	Indikatuveheremaluwa	4 3 2
5	Mihintalekele (P. P. 3,617/lot 11,445)	1 2 20
6	Mihintalekele (P. P. 3,617/lot 11,446), reservation for road	0 0 18
7	Mihintalekele (P. P. 2,913/lot 9,128), reservation for road	0 0 14
8	Mihintalekele (part of P. P. 2,913/lot 9,127)	2 2 10
9	Do. ( do. )	0 0 35
10	Do. ( do. )	0 0 33
11	Do. ( do. )	0 3 35
15	Do. ( do. )	524 0 30
15½	Mihintalekele (Public Works Department cooly lines)	0 2 17
18	Millewekele (P. P. 2,544/lot 8,006), reservation for road	0 2 8
19	Mihintalekele (P. P. 168/lot 424), reservation for road	0 0 38
20	Minipittaniya (P. P. 168/lot 426), cemetery	0 3 11
21	Mihintalekele (P. P. 168/lot 425), reservation for road	0 0 37
22	Minipittaniya (P. P. 168/lot 427), cemetery	0 3 9

D 4

Lot.	Name of Land.	Extent, A. R. P.
23	Mihintalekele	0 0 8
26	Ratamahatmaya's circuit gala	0 0 25
40	Mihintalekele (P. P. 1,987/lot 5,879), reservation for road	0 0 18
43	Hammillewekele (P. P. 2,544/lot 8,008), reservation for road	0 0 35
45	Hammillewewela	0 0 10
46½	Do.	0 0 30
47	Hammillewekele (P. P. 1,579/lot 4,823), reservation for tank bund	0 1 18
48	Hammillewewewa	9 1 9
79	Mihintalekebamba (parts of P. P. 2,877/lot 9,002, P. P. 2,877/lot 9,023, P. P. 2,877/lot 9,022, and P. P. 100/lots 75, 76, 77, 78, 79, 80, 81, 82, 83, 84, 85)	5 3 31
79½	Puranawekanda	0 2 6
80	Galwala	0 1 11
93	Pokuna	0 1 27
94	Kaludiyapokuna	3 2 15
95	Kaludiyapokunawehera	0 0 22
96	Horow-ela	0 0 7
97	Ela <i>alias</i> stream	0 2 34
98	Main road	3 0 36
99	Footpath	0 1 5
100	Jungle footpath	0 0 11
101	Horow-ela	0 3 20
102	Main road	6 2 32
103	Stream	0 1 0
103b	Do.	0 0 14
104	Cart track	0 0 10
106	Jungle path	0 0 32
108	Footpath	0 0 17
109	Do.	0 0 11
110	Stream	0 0 5
110½	Paluwewebemma (bund)	0 0 31
111	Footpath	0 1 1
112	Do.	0 0 32
113	Approach road to the hospital	0 0 3

1,070 3 7

and bounded as follows: on the north by the village limit of Maradankulam, the village limit of Waduweewa; on the east by the village limit of Velankulama, the village limit of Tattankulama, the village limit of Ihalamudewa; on the south by the village limit of Ihawalawachchiya, the village limit of Kudakirindogama; on the west by the village limit of Illup-pakamiya, the village limit of Maradankulam.

NOTE:—The following lots lying within the above boundaries are excluded from this order, and their aggregate acreage of 125 acres 2 roods and 12 perches is not included in the acreage of 1,070 acres 3 roods and 7 perches given above:—

Lot.	Name of Land.	Extent, A. R. P.
3	Mihintale hospital and premises	5 1 25
24	Public Works Department premises	2 2 37
25	Ratamahatmaya's circuit bungalow	0 1 16
27	Wewingineru bungalow	0 0 36
32	Teberumewatta	0 0 22
41	House and garden occupied by Sinna Achchi	0 0 7
42	Public Works Department Overseer's quarters	0 1 21
44	Hammillewekele (P. P. 2,544/lot 8,007), sold by the Crown to Bastian Rosamma	1 1 22
46	Hammillewewela (T. P. 213,119)	2 3 22
49	Resthouse and premises	1 0 12
50	District Engineer's quarters	1 3 31
51	Public Works Department Storekeeper's quarters	0 1 25
52	Kammala occupied by Etdatwaduwage Maria Nona	0 0 1
58	Town Arachchi's office	0 0 4
78	Thatched house occupied by Edirimuni Caroappu	0 0 11
A 12	Mihintalebulankulamewela (T. P. 87,118)	5 2 20
A 13	Mihintalekele <i>alias</i> Bulankulamewela, Alutaswedduma (encroachment by owners of T. P. 87,118)	0 0 13
A 14	Do. (do. do.)	0 0 24
B 16	Hammillewekele sold by the Crown to Bastian Rosamma (part of P. P. 2,544/lot 8,005)	3 1 30
B 17	Hammillewewela (part of P. P. 2,544/lot 8,005) sold by the Crown to Rosamma	1 0 10
C 28	The Moorish mosque leased from Crown	0 0 14
C 29	Boutique and premises occupied by Kawanna Kachchi	0 0 8
C 30	Boutique occupied by Tanju Moideen Abdul Cader	0 0 4
C 31	Boutiques occupied by Bacho Meeya	0 0 6
D 33	Boutique occupied by Casinadange Sida Pulley	0 0 7
D 34	Boutique occupied by Ana Meera Saibo and Meena Mahamadu Ali	0 0 7
E 35	Sangili-innawatta occupied by Wena Sangili	0 0 28
E 36	Road reservation occupied by Wena Sangili	0 0 6
E 37	T. P. 198,008, Roman Catholic Church premises	0 2 0
E 38	Encroachment by T. P. 198,008	0 0 5
E 39	Do.	0 0 7
F 53	House and premises occupied by (1) Etdatwaduwage Maria Nona, (2) Meena Tomme, (3) Meena Pichche	0 0 10
F 54	House occupied by Rawanna Kandiah	0 0 9
F 55	One thatched boutique and premises occupied by Kana Meenachchi	0 0 7
F 56	One thatched boutique and premises occupied by Kanapathi Pulle	0 0 8
F 57	Tiled boutique occupied by Soona Sultan Bibi	0 0 8



Lot.	Name of Land.	Extent.	A.	R.	P.
G 59	Tiled boutique, occupied by Ana Neina Mohammado	0	0	6	
G 60	One thatched boutique occupied by Mohamradu Patumma	0	0	5	
G 61	Boutique occupied by Ana Meera Saibo	0	0	5	
G 62	One thatched boutique occupied by Kawanna Cassim	0	0	3	
G 63	Boutique and premises occupied by Kawanna Cassim	0	0	5	
G 64	Tiled boutique and premises occupied by Mana Sinnamma	0	0	6	
G 65	Tiled boutique and premises occupied by Kawanna Navuru Meera	0	0	8	
G 66	One thatched boutique and premises occupied by Vaithilingam Marivai	0	0	8	
G 67	One tiled house and premises occupied by Meena Mariamma	0	0	8	
G 68	Tiled house occupied by Neina Mohammado	0	0	7	
G 69	Thatched boutique and compound occupied by Mana Alla Pitche and Sena Ana Bawa Rawther	0	0	7	
G 70	Thatched house and premises occupied by Thailamma	0	0	9	
G 71	Thatched house occupied by Rana-arachchige Salo Hamy	0	0	5	
G 72	Thatched boutique occupied by Mohamraduge Weeramma	0	0	5	
G 73	Thatched boutique occupied by Weeyan Anna Sandanam	0	0	7	
G 74	Thatched boutique occupied by A. M. Siyadoris	0	0	6	
G 75	One thatched house occupied by Kumarappan Kannathey	0	0	6	
H 76	Thatched house and premises occupied by Thomas Bastian	0	0	12	
H 77	Thatched house and compound occupied by P. D. Pedrick Silva	0	0	5	
I 15a	Mihintalekele	71	1	34	
I 81	Pokuna	0	1	13	
I 82	Do.	0	0	33	
I 83	Timbiripokuna	1	0	13	
I 103a	Stream	0	0	17	
I 105	Old road	0	3	13	
I 105a	Do.	0	0	19	
I 106a	Jungle path	0	0	3	
I 108a	Footpath	0	0	13	
J 15b	Mihintalekele	13	2	31	
J 84	Pokuna	0	0	22	
J 85	Pansalealutpolwatta	0	0	35	
J 86	Pansalawatta (P. P. 3,727/lot b)	0	0	19	
J 87	Ambatalagala (P. P. 3,727/lot e)	2	3	10	
J 88	Ambastalepansalawatta	2	1	0	
J 89	Aradanagala (P. P. 3,727/lot d)	0	3	15	
J 90	Bomaluwa (P. P. 3,727/lot c)	0	0	16	
J 91	Mahasayamaluwa alias Selachattiyamaluwa (P. P. 3,727/lot f)	1	1	24	
J 91a	Mahasaya Pilimage	0	0	3	
J 92	Nagapokuna	0	0	8	
J 107	Footpath	0	0	16	
J 109a	Do.	0	0	1	
J 111a	Do.	0	0	2	
		125	2	12	

July 20, 1912.

[For Diagram see page 812.]

H. G. Fox,  
Special Officer.**Anuradhapura S. O. No. 706.****Order under Section 4, Sub-section (1), of "The Waste Lands Ordinances of 1897, 1899, 1900, and 1903,"  
declaring Lands to be Crown Property.**

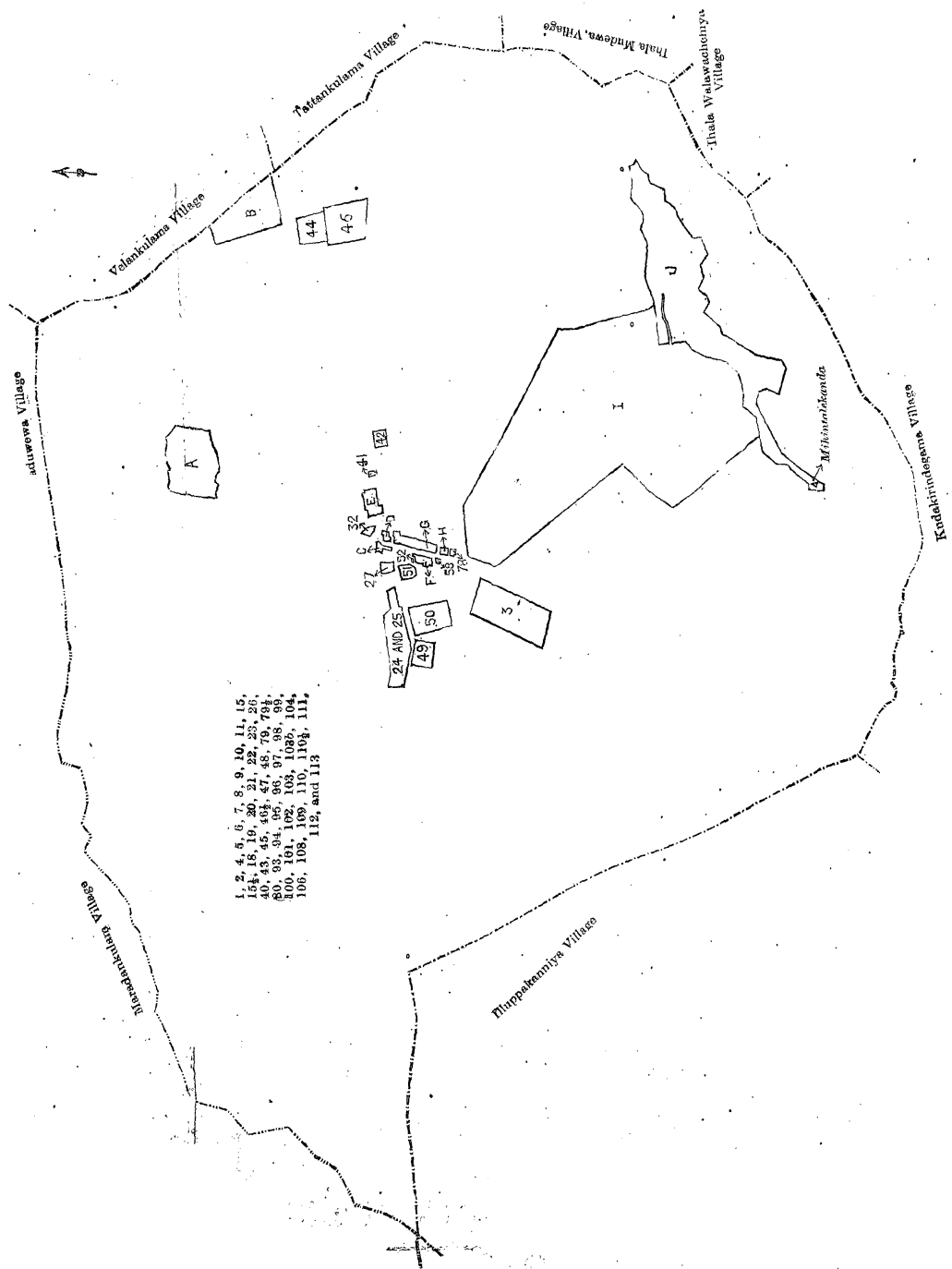
In the matter of the lands commonly called or known as Mihintalekele, Pokuna, Timbiripokuna, stream, old road, &c., situate in the village of Mihintale, in the Kanduru tulana of the Kanadara korale of the Nuwaragam palata, in the North-Central Province, and of "The Waste Lands Ordinances of 1897, 1899, 1900, and 1903."

WHEREAS in pursuance of section 1 of the said Ordinances it was duly notified on January 27, 1911, that if no claim to the lands commonly called or known as Mihintalekele, pokuna, Timbiripokuna, stream, old road, &c., situate in the village of Mihintale, in the Kanduru tulana of the Kanadara korale of the Nuwaragam palata, in the North-Central Province, containing in extent 74 acres 1 rood and 3 perches, and shown as lots 15a, 81, 82, 83, 103a, 105, 105a, 106a, and 108a in preliminary plan 564, and in the annexed diagram, was made to John George Fraser, Special Officer appointed under section 28 of the said Ordinances, within the period of three months from the date specified in such notice, such lands would be declared the property of the Crown, and dealt with on account of the Crown (*vide* Notice No. 3,972):

And whereas (1) Weerapokuna Goonaratne Thero, (2) Kumbukwewe Rewata Thero as incumbents of the Mihintale vihare, made claim thereto, and whereas the said claimants have withdrawn their claims to the said lands, I, Howard Orme Fox, Special Officer appointed under section 28 of the said Ordinances, under and by virtue of the powers vested in me in that behalf by section 4 of the said Ordinances, do hereby on July 20, 1912, order and declare under section 4, sub-section (1), of the said Ordinances, that the said lands, as more fully described herein below, are the property of the Crown, and are reserved by the Crown for Buddhist and Archaeological purposes subject to the following stipulations, to which the said claimants and the said Special Officer, John George Fraser, with the consent of His Excellency the Governor, agreed on November 25, 1911, and December 1, 1911.

*Stipulations referred to.*

- (a) The title to the soil and to all archaeological remains within the reserve is vested in the Crown.  
 (b) All repairs to archaeological remains within the reserve are to be carried out by or under the supervision of the Archaeological Commissioner.  
 (c) The Crown reserves to itself the right to exploit any valuable forest trees standing within the reserve, the Crown undertaking that any such felling operations shall not be allowed to denude the hill or to interfere with the amenity of the reserve.



Surveyor-General's Office,  
Colombo, July 15, 1912.

Scale of 16 Chains to an Inch.

A. H. G.  
for Sur

(d) Free access is guaranteed to all Buddhists to worship at any shrines there may be within the said reserve and to perform the traditional ceremonies.

(e) No cultivation of any sort is to be carried on within the said reserve.

(f) The Government Agent will, at his discretion, grant free permits to the Temple authorities to erect temporary buildings for the use of pilgrims in the vicinity of the road leading from the main road to the vihare.

*Description of the Lands referred to.*

The following lots situated in the village of Mihintale, in the Kandu tulana of the Kanadara korale of the Nuwaragam palata, in the North-Central Province, as described in the annexed diagram:—

Preliminary plan 564.

Situation : Mihintale village in Kandu tulana of Kanadara korale of Nuwaragam palata in North-Central Province.

Lot.	Name of Land.	Extent, A. R. P.
15a	Mihintalekele	71 1 34
81	Pokuna	0 1 18
82	Do.	0 0 33
83	Timbiripokuna	1 0 13
103a	Stream	0 0 17
105	Old road	0 3 13
105a	Do.	0 0 19
106a	Jungle path	0 0 3
108a	Footpath	0 0 13
		74 1 3

and bounded as follows: on the north by Mihintaleisbamba to be declared Crown property under the Waste Lands Ordinances, Mihintalekele to be declared Crown property under the Waste Lands Ordinances; on the east by Mihintalekele to be declared Crown property under the Waste Lands Ordinances, Mihintalekele to be declared the property of Mihintale vihare under the Waste Lands Ordinances, Ambatalagala to be declared the property of Mihintale vihare under the Waste Lands Ordinances, Ambatalagala to be declared the property of Mihintale vihare under the Waste Lands Ordinances, Ambatalagala to be declared the property of Mihintale vihare under the Waste Lands Ordinances, Mihintalekele to be declared the property of Mihintale vihare under the Waste Lands Ordinances; on the west by Mihintalekele to be declared Crown property under the Waste Lands Ordinances, the road from Matale to Jaffna.

July 20, 1912.

H. O. Fox,  
Special Officer.

[For Diagram see page 814.]

**Anuradhapura S. O. No. 707.**

Order under Section 4, Sub-section (1), of "The Waste Lands Ordinances of 1897, 1899, 1900, and 1903," admitting Lands to be Private Property.

In the matter of the lands commonly called or known as Mihintalekele, Pokuna, Pansalawatta (P. P. 3,727/lot b), Ambatalagala (P. P. 3,727/lot e), &c., situate in the village of Mihintale, in the Kandu tulana of the Kanadara korale of the Nuwaragam palata, in the North-Central Province, and of "The Waste Lands Ordinances of 1897, 1899, 1900, and 1903."

WHEREAS in pursuance of section 1 of the said Ordinances it was duly notified on January 27, 1911, that if no claim to the lands commonly called or known as Mihintalekele, Pokuna, Pansalawatta (P. P. 3,727/lot b), Ambatalagala (P. P. 3,727/lot e), &c., situate in the village of Mihintale, in the Kandu tulana of the Kanadara korale of the Nuwaragam palata, in the North-Central Province, containing in extent 19 acres, 1 rood and 8 perches, and shown as lots 15b, 84, 86, 87, 89, 90, 91, 91a, 92, 107, 109a, and 111a in preliminary plan 564, and in the annexed diagram, was made to John George Fraser, Special Officer appointed under section 28 of the said Ordinances, within the period of three months from the date specified in such notice, such lands would be declared the property of Crown, and dealt with on account of the Crown (*vide* Notice No. 3,972):

And whereas (1) Weerapokuna Goonaratne Thero, (2) Kumbukwewe Rewata Thero, as incumbents of the Mihintale vihare, made claim thereto, and whereas the aforesaid John George Fraser, Special Officer appointed under section 28 of the said Ordinances, made due inquiry into such claim; I, Howard Orme Fox, Special Officer appointed under section 28 of the said Ordinances, with the consent of His Excellency the Governor, do hereby admit the claim of the said Mihintale vihare to the said lands, as more fully described herein below, under section 4, sub-section (1), of the said Ordinances.

*Description of the Lands referred to.*

The following lots situated in the village of Mihintale, in the Kandu tulana of the Kanadara korale of the Nuwaragam palata, in the North-Central Province, as described in the annexed diagram:—

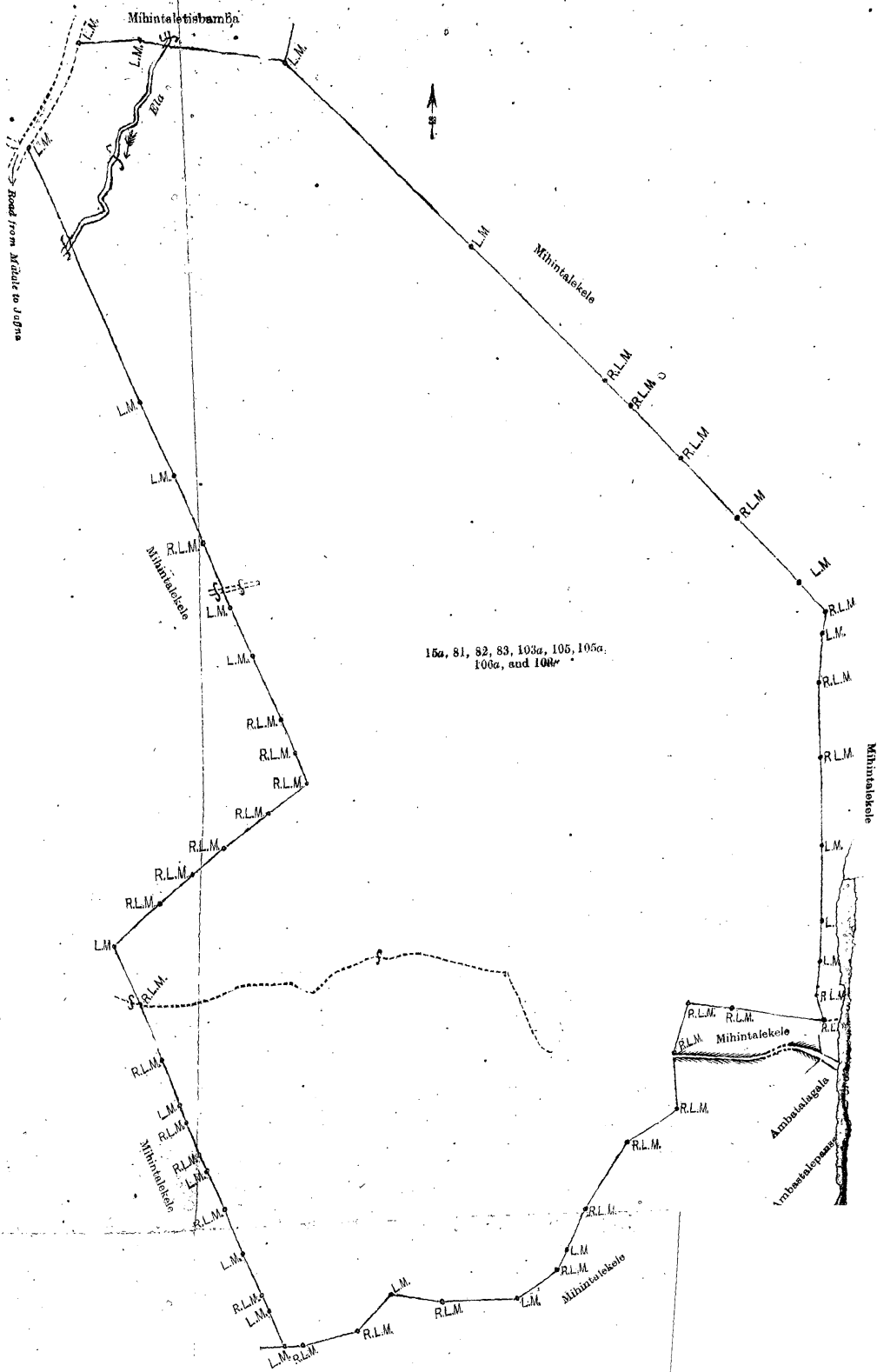
Preliminary plan 564.

Situation : Mihintale village in Kandu tulana of Kanadara korale of Nuwaragam palata in North-Central Province.

Lot.	Name of Land.	Extent, A. R. P.
15b	Mihintalekele	13 2 31
84	Pokuna	0 0 22
86	Pansalawatta (P. P. 3,727/lot b)	0 0 19
87	Ambatalagala (P. P. 3,727/lot e)	2 3 10
89	Aradanagala (P. P. 3,727/lot d)	0 3 15
90	Bomaluwa	0 0 16
91	Mahasayamaluwa	1 1 24½
91a	Mahasayapilimage	0 0 3½
92	Nagapokuna	0 0 8
107	(Footpath)	0 0 16
109a	Do.	0 0 1
111a	Do.	0 0 2
		19 1 8

and bounded as follows: on the north by Mihintalekele to be declared Crown property under the Waste Land Ordinances and to be reserved for Buddhistic and Archæological purposes, Mihintalekele to be declared Crown property under the Waste Lands Ordinances; on the east and south by Mihintalekele to be declared Crown property under the Waste Lands Ordinances; on the west by Mihintalekele to be declared Crown property under the Waste Lands Ordinances, Mihintalekele to be declared Crown property under the Waste Lands Ordinances and to be reserved for Buddhistic and Archæological purposes.

D 6



Surveyor-General's Office,  
Colombo, July 15, 1912.

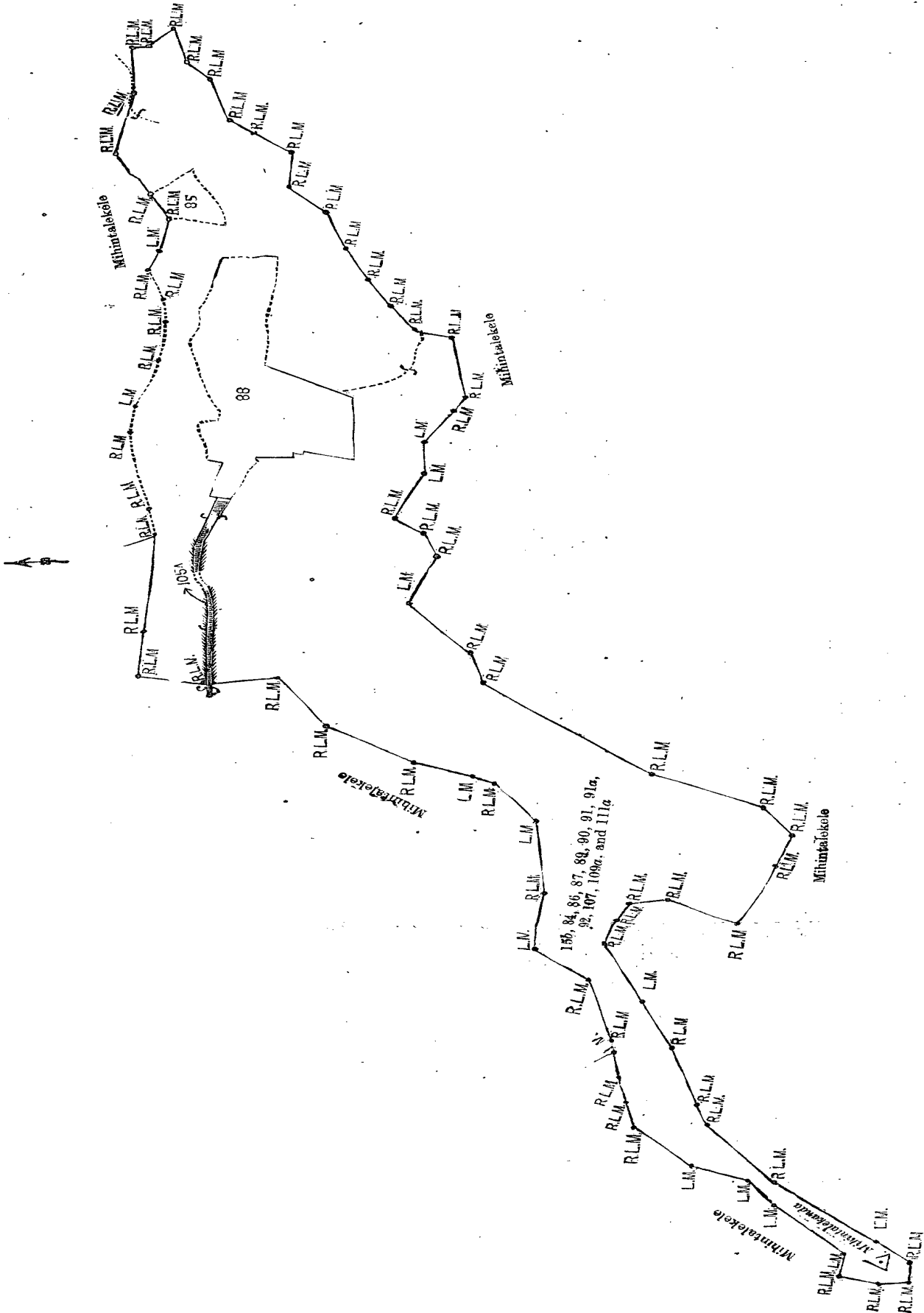
NOTE.—The following lots lying within the above boundaries are excluded from this order, and their aggregate acreage of 2 acres 2 roods and 14 perches is not included in the acreage of 19 acres 1 rood and 8 perches given above:—

Lot.	Name of Land.
85	Pansalealutpolwatta
88	Ambastalepansalawatta
105a	Old road

Extent, A. R. P.
0 0 35
2 1 0
0 0 19
2 2 14

H. O. Fox,  
Special Officer.

July 20, 1912.



of 4 Chains to an Inch.

A. H. G. DAWSON,  
for Surveyor-General.

**Order under Section 2 of "The Waste Lands Ordinances of 1897, 1899, 1900, and 1903,"  
declaring Land to be Crown Property.**

In the matter of the land commonly called or known as Uguressepata, situated in the village of Edandupola, in the Dehiwinipalata korale of the Udukinda division, in the Province of Uva, and of "The Waste Lands Ordinances of 1897, 1899, 1900, and 1903."

THE notice required by section 1 of "The Waste Lands Ordinances of 1897, 1899, 1900, and 1903," having been duly published in the manner prescribed by that section in respect of the above-named land (*vide* Notice No. 4,256), and no claim having been made to the said land or to any interest therein within the period of three months from the date specified in the said notice, I, Charles Russell Cumberland, Government Agent of the Province of Uva, under and by virtue of the powers vested in me in that behalf by section 2 of the said Ordinances, do hereby on March 11, 1912, order and declare that the said land, as more fully described herein below, situate in the village of Edandupola, in the Dehiwinipalata korale of the Udukinda division, in the Province of Uva, and shown as lot 3,057½ in preliminary plan 879, and in the annexed diagram, and containing in extent 1 rood and 30 perches, is the property of the Crown.

*Description of the Land referred to.*

The land commonly called or known as Uguressepata, situated in the village of Edandupola, in the Dehiwinipalata korale of the Udukinda division, in the Province of Uva, containing in extent 1 rood and 30 perches, shown as lot 3,057½ in preliminary plan 879, and in the annexed certified tracing therefrom, and bounded as follows: on the north by Ginikatugalapatana belonging to the Crown; on the east by the village limit of Kendagolla; on the south and west by Ginikatugalapatana belonging to the Crown.

Badulla Kacheheri,  
March 11, 1912.

Field sheet M/12/1-9.

C. R. CUMBERLAND,  
Government Agent.



Surveyor-General's Office,  
Colombo, October 30, 1906.

Scale of 8 Chains to an Inch.

C. MEADEN,  
for Surveyor-General.

**Order under Section 2 of "The Waste Lands Ordinances of 1897, 1899, 1900, and 1903,"  
declaring Lands to be Crown Property.**

In the matter of the lands commonly called or known as Galekele, Debinnearawa, &c., situate in the village of Perahetiya, in the Dehiwinipalata korale of the Udukinda division, in the Province of Uva, and of "The Waste Lands Ordinances of 1897, 1899, 1900, and 1903."

THE notice required by section 1 of "The Waste Lands Ordinances of 1897, 1899, 1900, and 1903," having been duly published in manner prescribed by that section in respect of the above-named lands (*vide* Notice No. 4,255), and no claim having been made to the said lands or to any interest therein within the period of three months from the date specified in the said notice, I, Charles Russell Cumberland, Government Agent of the Province of Uva, under and by virtue of the powers vested in me in that behalf by section 2 of the said Ordinances, do hereby on March 11, 1912, order and declare that the said lands, as more fully described herein below, situate in the village of Perahetiya, in the Dehiwinipalata korale of the Udukinda division, in the Province of Uva, and shown as lots 18, 19, 96a, 84, and 117 in block survey preliminary plan 30, and lots 3107, 3108, 3109, 3110, 3112, 3113, 3114, and 3115 in preliminary plan 896 and in the annexed diagrams, and containing in extent 30 acres 3 roods and 12 perches, are the property of the Crown.

*Description of the Lands referred to.*

The following lots situated in the village of Perahetiya, in the Dehiwinipalata korale of the Udukinda division, in the Province of Uva, as described in the annexed certified diagrams:—

I.—Block survey preliminary plan 30. Field sheet M/12/20-28.

Situation: Perahetiya village in Dehiwinipalata korale of Udukinda division in Badulla District in the Province of Uva.

Lot.	Name of Land.	Extent, A. R.
18	Galekele	0

and bounded as follows: on the north and west by Kinagahahena claimed by Rammahamy, &c.; and on the east by Galekele (P. P. 896/3,108) claimed by the Crown.



Surveyor-General's Office,  
Colombo, January 13, 1911.

Scale of 8 Chains to an Inch.

A. H. G. DAWSON,  
for Surveyor-General.

II.—Block survey preliminary plan 30. Field sheet M/12/20-28.

Situation: Perahetiya village in Dehiwinipalata korale of Udukinda division in Badulla District in the Province of Uva.

Lot.	Name of Land.	Extent, A. R.
19	Galekele	0 1

and bounded as follows: on the north, east, and south by Galewattahena claimed by Menika, &c.; and on the east by Galekele (P. P. 896/3,108) claimed by the Crown.



Gallekele, *Crown*  
P. P. 896  
3,108



Galowattehena

Surveyor-General's Office,  
Colombo, January 13, 1911.

Scale of 8 Chains to an Inch.

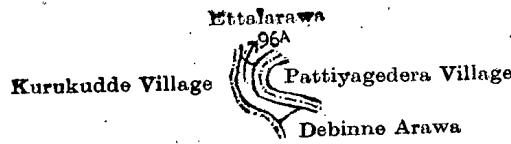
A. H. G. DAWSON,  
for Surveyor-General.

III.—Block survey preliminary plan 30. Field sheet M/12/19-27.

Situation : Perahetiya village in Dehiwinipalata korale of Udukinda division in Badulla District in the Province of Uva.

Lot.	Name of Land.	Extent, A. R. P.
96a	Debinnearawa	0 1 0

and bounded as follows : on the north by Ettalarawa claimed by Malita Vihare ; on the east by a stream (the village limit of Pattiyagedera village) ; on the south by Debinnearawa claimed by Malita Vihare ; and on the west by the village limit of Kurukudde village.



Surveyor-General's Office,  
Colombo, January 13, 1911.

Scale of 8 Chains to an Inch.

A. H. G. DAWSON,  
for Surveyor-General.

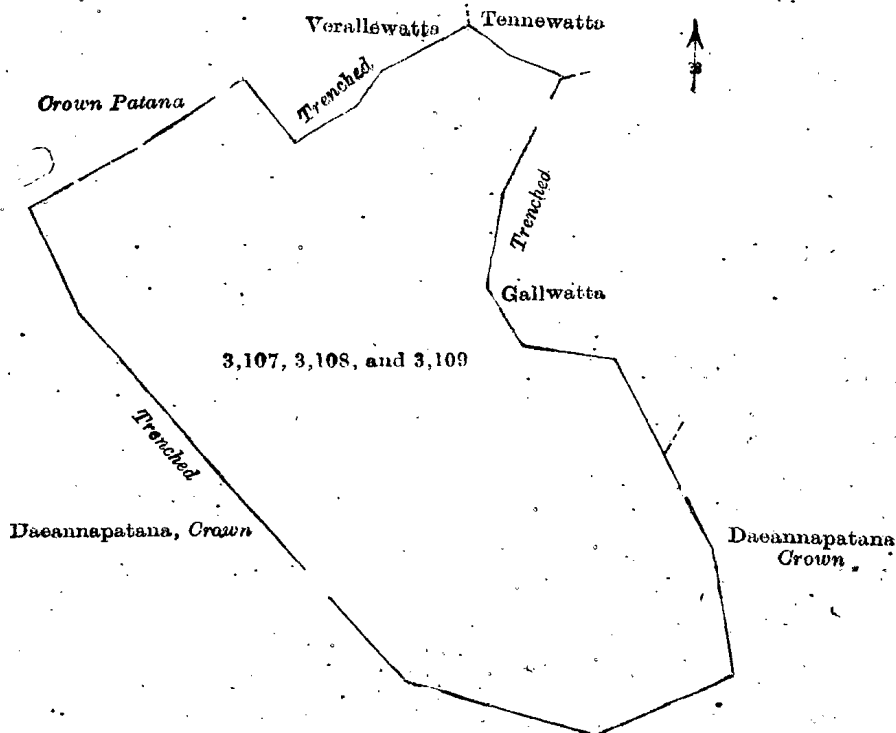
IV.—Preliminary plan 896. Field sheet M/12/20.

Situation : Perahetiya village in Dehiwinipalata korale of Udukinda division in Badulla District in the Province of Uva.

Lot.	Name of Land.	Extent, A. R. P.
3107	Gallekele	0 1 19
3108	Do.	6 2 32
3109	Daeannapatana	3 3 14

10 3 25

and bounded as follows : on the north by Crown patana, Verallewatta claimed by Ramalhmy, Tennewatta claimed by Ramberana ; on the east by Galwatta claimed by Sahoudara, Daeannapatana belonging to Crown ; and on the south and west by Daeannapatana belonging to the Crown.



Surveyor-General's Office,  
Colombo, January 13, 1911.

Scale of 4 Chains to an Inch.

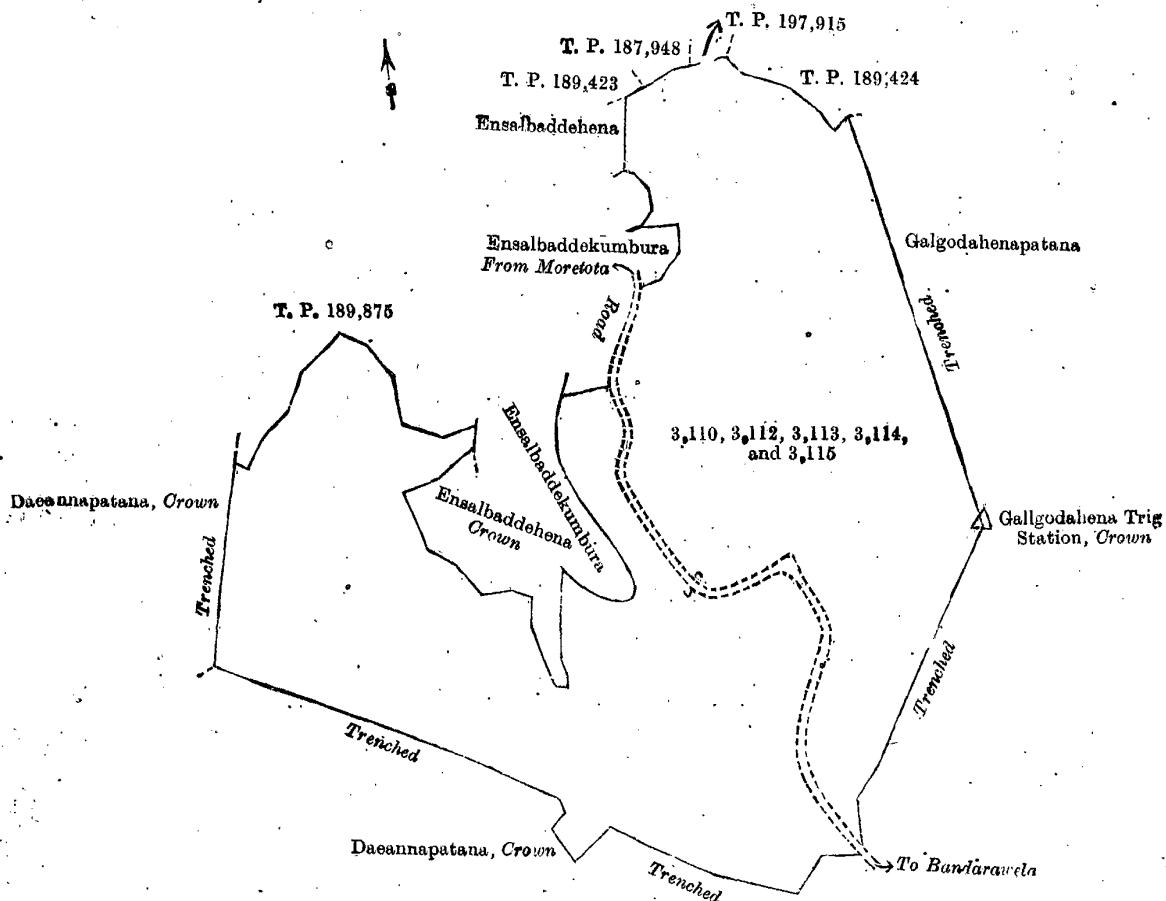
A. H. G. DAWSON,  
for Surveyor-General.

V.—Preliminary plan 896. Field sheet M/12/20.

Situation: Perahetiya village in Dehiwinipalata korale of Udukinda division in Badulla District in the Province of Uva.

Lot.	Name of Land.	Extent, A. R. P.	Lot.	Name of Land.	Extent, A. R. P.
3110	Ensalbaddekele	2 2 26	3115	Ensalbaddekele	9 3 14
3112	Daeannapatana	1 3 9			
3113	Do.	0 1 20			16 3 25
3114	Galgodahenapatana	2 0 36			

and bounded as follows: on the north by land described in title plan 189,875, Ensalbaddehena belonging to Crown, Ensalbaddekumbura claimed by Ensalbadde Siyatu, Ensalbaddehena belonging to Crown, road from Moretota to Bandarawela, Ensalbaddekumbura claimed by Ensalbadde Siyatu, Ensalbaddehena claimed by Ensalbaddirala, land described in title plans 189,423, 187,948, 197,915, and 189,424; on the east by Galgodahenapatana belonging to the Crown; on the south by Daeannapatana belonging to the Crown; and on the west by Daeannapatana belonging to the Crown and land described in title plan 189,875.



Surveyor-General's Office,  
Colombo, January 13, 1911.

Scale of 4 Chains to an Inch.

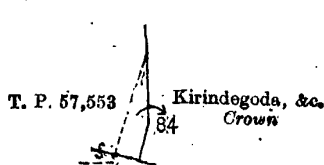
A. H. G. DAWSON,  
for Surveyor-General.

VI.—Block survey preliminary plan 30. Field sheet M/12/19-27.

Situation: Perahetiya village in Dehiwinipalata korale of Udukinda division in Badulla District in the Province of Uva.

Lot.	Name of Land.	Extent, A. R. P.
84	Dawatagahaulpota	0 1 18

and bounded as follows: on the east and south by Kirindagoda, &c., belonging to Crown; and on the north and west by land described in title plan 57,553.



Surveyor-General's Office,  
Colombo, June 12, 1911.

Scale of 8 Chains to an Inch.

A. H. G. DAWSON,  
for Surveyor-General.



VII.—Block survey preliminary plan 30. Field sheet M/12/18-26.

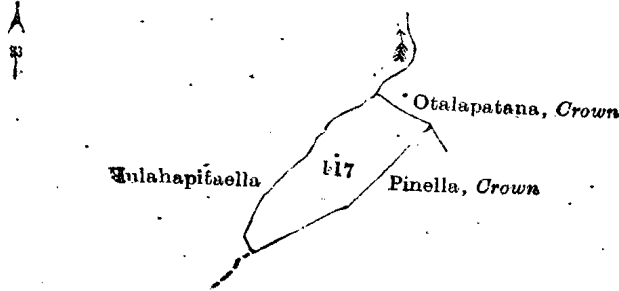
Situation: Perahetiya village in Dehiwiriipalata korale of Udūkinda division in Badulla District in the Province of Uva.

Lot.	Name of Land.	Extent, A. R. P.
117	Hulahapitaella	1 3 31

and bounded as follows: on the north by Hulahapitaella claimed by Kiri Banda, &c., Otalapatana belonging to Crown; on the east by Pinella belonging to Crown; on the south by Pinella belonging to Crown; and on the west by Hulahapitaella claimed by Kiri Banda, &c.

Badulla Kachcheri,  
March 11, 1912.

C. R. CUMBERLAND,  
Government Agent.



Scale of 8 Chains to an Inch.

Surveyor-General's Office,  
Colombo, June 12, 1911.

A. H. G. DAWSON,  
for Surveyor-General.