

Ceylon Government Gazette

Published by Authority.

No. 6,518 — FRIDAY, AUGUST 23, 1912.

PART I.—General: Minutes, Proclamations, Appointments,
and General Government Notifications.

PART II.—Legal and Judicial.

PART III.—Provincial Administration.

PART IV.—Land Settlement.

PART V.—Mercantile, Marine, Municipal, Local, &c.

Separate paging is given to each Part in order that it may be filed separately.

Part IV.—Land Settlement.

	PAGE		PAGE
Preliminary Notices	.. 821	Final Orders	.. 837

PRELIMINARY NOTICES.

Matara Notice No. 4,492.

Notice under "The Waste Lands Ordinances of 1897, 1899, 1900, and 1903."

TAKE notice that unless within three months from August 23, 1912, the persons, if any, who claim any interest in the lands hereinafter mentioned or in any one or more of such lands or to some interest therein make claim in person or in writing to the said lands or any of them or to some interest therein to Frederick Lewis, Esq., Special Officer appointed under section 28 of "The Waste Lands Ordinances of 1897, 1899, 1900, and 1903," at his office at Fort, Colombo:

Such Special Officer, in pursuance of the powers vested in him by the said Ordinances, will declare by writing under his hand that the said lands or such of them, as to which no claim has been made, are the property of the Crown.

FREDERICK LEWIS,
Special Officer.

Description of the Lands referred to.

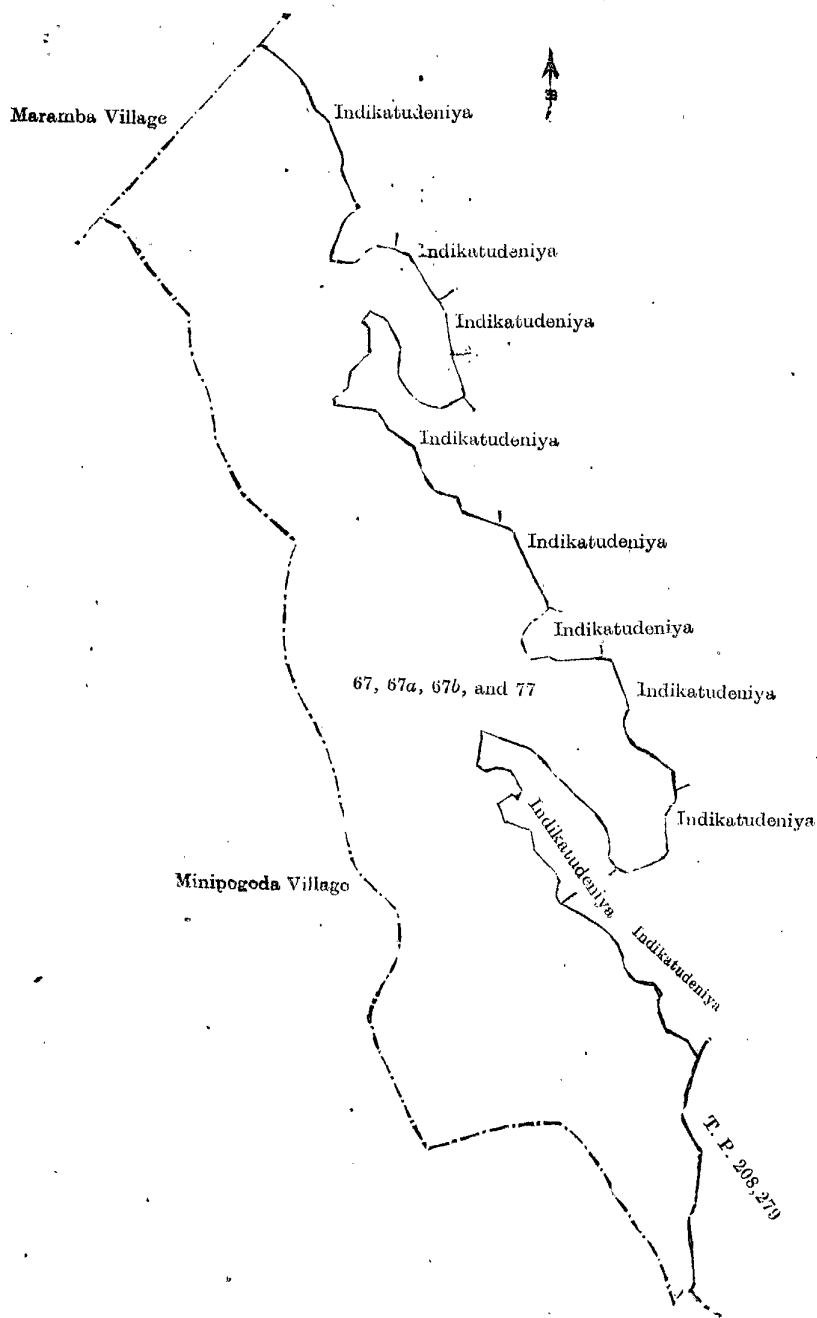
The following lots situated in the village of Asmagoda, in the Weligam korale of the Matara District, in the Southern Province, as described in the annexed diagram:—

Preliminary plan 538.

Situation: Asmagoda village in Weligam korale of Matara District.

Lot.	Name of Land.	Extent, A. R. P.
67	Indikatudeniyeheha <i>alias</i> Detehena	31 3 18
67a	Uralamullehena	10 1 30
67b	Do.	9 0 20
77	Indikatudeniokanda	0 3 9
		52 0 37

and bounded as follows: on the north by the village limit of Maramba; on the east by Indikatudeniya claimed by J. Wickramaratne, Mudaliyar, T. P. 208,279; on the south and west by the village limit of Minigogoda.



Surveyor-General's Office,
Colombo, September 14, 1911.

Scale of 8 Chains to an Inch.

Matara S. O. 3, 1912—1913.

A. H. G. DAWSON,
for Surveyor-General.

Hambantota Notice No. 4,493.

Notice under "The Waste Lands Ordinances of 1897, 1899, 1900, and 1903."

TAKE notice that unless within three months from August 23, 1912, the persons, if any, who claim any interest in the lands hereinafter mentioned or in any one or more of such lands or to some interest therein make claim in person or in writing to the said lands or any of them or to some interest therein to W. E. Wait, Esq., Special Officer appointed under section 28 of "The Waste Lands Ordinances of 1897, 1899, 1900, and 1903," at his office at Fort, Colombo :

Such Special Officer, in pursuance of the powers vested in him by the said Ordinances, will declare by writing under his hand that the said lands or such of them, as to which no claim has been made, are the property of the Crown.

W. E. WAIT,
Special Officer.

Description of the Lands referred to.

The following lots situated in the village of Minietiliya, in the East Giruwa pattu of the Hambantota District, in the Southern Province, as described in the annexed diagrams:—

I.—Preliminary plan 460.

Situation: Minietiliya village in East Giruwa pattu of Hambantota District.

Lot.	Name of Land.	Extent, A. R. P.	Lot.	Name of Land.	Extent, A. R. P.
1	Joolgahahena <i>alias</i> Katukeliyeyaya	443 0 21	12c	Medagamahena (part of P. P. 4,122/10,613) (reservation for main channel)	1 0 24
1b	Joolgahapellesa (reservation for main channel)	0 1 0	13	Do.	331 3 37
1c	Main channel	5 2 17	13s	Irrigation channel	0 1 31
1d	Road (part of P. P. 4,122/10,552)	4 1 18	13t	Footpath	0 1 14
3	Palugahakumbura (do.) (reservation for main channel)	2 3 38	13u	Do.	0 3 20
4	Do.	0 1 8	13y	—	0 2 0
5	Do.	0 3 16	13z	Ela	0 0 14
6	Pansalakumbura	0 3 8	13aa	Do.	0 0 9
7	Kongahahena (part of P. P. 4,122/10,552) (reservation for main channel)	2 1 11	13ab	Do.	0 0 24
8	Do.	2 2 2	13ac	Do.	0 0 3
9	Kodikaragamahena (part of P. P. 4,122/10,552) (reservation for main channel)	2 0 37	21	Pingamahena (P. P. 4,122/10,542 and 10,543)	32 0 7
11	Beminiyanwilaparadigatagiya-panguwa (part of P. P. 4,122/10,613) (reservation for main channel)	2 3 6	21i	Pingamahena (part of P. P. 4,122/10,543)	0 1 33
12a16	Ambagahawatta (part of P. P. 4,127/T 455) (reservation for main channel)	0 1 28	23	Pingamahena (part of P. P. 4,122/10,552) (reservation for main channel)	2 0 35
12b	Medagamahena (part of P. P. 4,122/10,616-10,618)	18 1 15	53	Medagamahena (part of P. P. 4,122/10,660)	3 0 7
					860 1 3

and bounded as follows: on the north by the village limit of Medadeniya, the village limit of Beminiyanwila; on the east by the village limit of Beminiyanwila; on the south by the village limit of Lunama, the village limit of Kiula; on the west by Siyambalagahahena claimed by the Crown, Aradolaigodella claimed by Don Wickramasinghe, Minietiliyakumbura claimed by Sinne Lobbe Davadu Marikar and others, Mendagamahena claimed by the Crown, Karangahawatta claimed by A. R. Mohammodu Ebrim (T. P. 257,757), Aradigatagiya-medapanguwa claimed by Don Samuel, Karangahawalla claimed by A. R. Mohammodu Ebrim, Medagamahena claimed by ditto, Aradigatagiya-medapanguwa claimed by Don Samuel (T. P. 241,050), Siyambalagahahena claimed by ditto, Mandagalaparadigatagiya-panguwa claimed by Gamasing Arachchige Don Pinsanaris, Petteenyakumbura claimed by Tuwanpatanagay Pedrishamy and others (T. P. 241,049), Kumburewewa claimed by ditto, Petteenyakumbura claimed by ditto, Beminiyanwilaparadigatagiya-panguwa claimed by Don Cornelis Siriniwaranasing and others, Pittaniyawewa claimed by Crown, Mandagalaparadigatagiya-panguwa claimed by Ruwanpatiranagay Pedrishamy and others, Aradigatagiya-panguwa claimed by ditto, Beminiyanwilaparadigatagiya-panguwa claimed by Don Cornelis Siriniwaranasing and others, Beminiyanwilaparadigatagiya-panguwa claimed by ditto, Kitulgahawatta claimed by Pallemachige Sochihamy, Ambagahawatta claimed by Matakasing Achchige Natcho, Beminiyanwilaparadigatagiya-panguwa claimed by Don Cornelis Siriniwaranasing and others, Ambagahawatta, T. P. 290,916, Pansalakumbura claimed by the trustees of Hatagala temple, Pingamawewa claimed by ditto, Palugahakumbura claimed by Wickramasinghe Balamahatmaya and others, Pingamahena claimed by the Crown, Palugahakumbura claimed by Wickramasinghe Balamahatmaya and others, Pingamahena claimed by the Crown, Palugahakumbura claimed by Wickramasinghe Balamahatmaya and others, Pingamakumbura claimed by Jayawardena Amadoru and others, Palugahakumbura claimed by Don Bastian Wickramasinghe, Pingamahena claimed by the Crown, Karawgaskumbura claimed by Oviyas Dias Jayawardana Amadoru and others, the village limit of Medadeniya.

NOTE.—The following lot lying within the above boundaries is excluded from this part of the notice, and its acreage of 6 acres 2 roods and 20 perches is not included in the acreage of 860 acres 1 rood and 3 perches given above:—

Preliminary plan 460.

Lot.	Name of Land.	Extent, A. R. P.
1a	T. P. 254,748	6 2 20

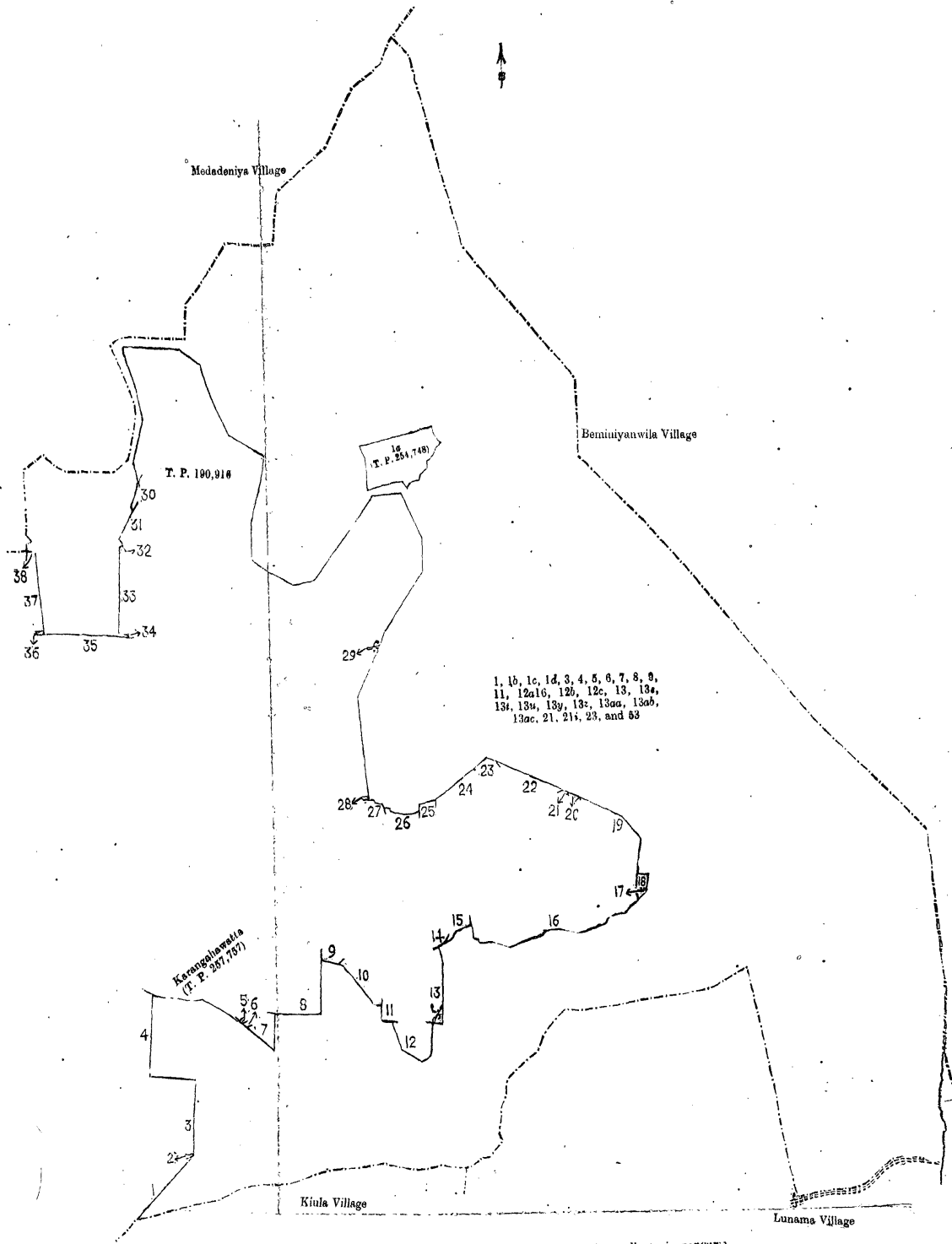
[For Diagram see page 824.]

II.—Preliminary plan 460.

Situation: Minietiliya village in East Giruwa pattu of Hambantota District.

Lot.	Name of Land.	Extent, A. R. P.
12a11	Pittaniyawewa (part of P. P. 4,122/10,620)	17 0 17

and bounded as follows: on the north by Beminiyanwilaparadigatagiya-panguwa claimed by Don Cornelis Siriniwaranasing and others; on the east by Mandagalaparadigatagiya-panguwa claimed by Ruwanpatiranagay Pedrishamy and others; on the south by Mandagalaparadigatagiya-panguwa claimed by Ruwanpatiranagay Pedrishamy and others, Medagamahena claimed by the Crown; on the west by Beminiyanwilaparadigatagiya-panguwa claimed by Don Cornelis Siriniwaranasing and others.



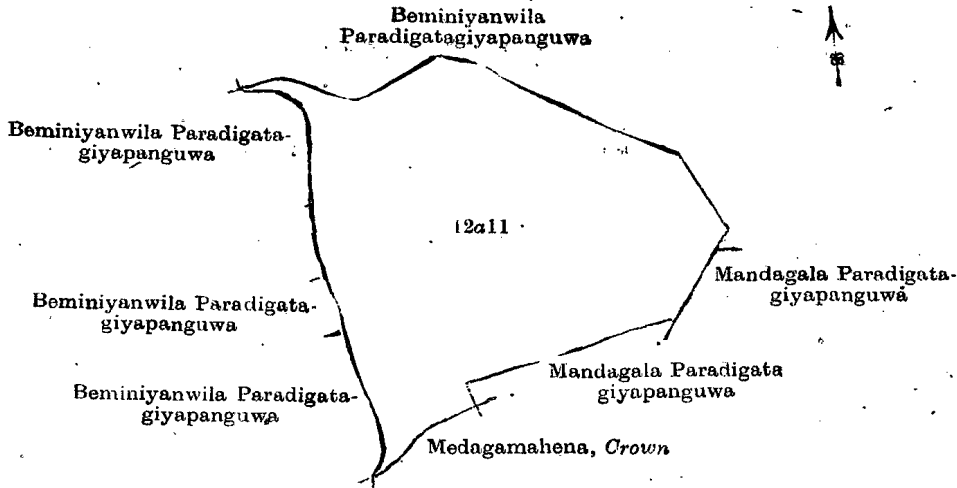
1, 1b, 1c, 1d, 3, 4, 5, 6, 7, 8, 9,
11, 12a, 12b, 12c, 13, 13a,
13b, 13c, 13d, 13e, 13f, 13g,
13h, 13i, 13j, 13k, 13l, 13m,
13n, 13o, 13p, 13q, 13r, 13s,
13t, 13u, 13v, 13w, 13x, 13y,
13z, 21, 21a, 23, and 33

- | | | | |
|----|--|----|------------------------------------|
| 1 | Siyambalagahshena, <i>Crown</i> | 20 | Beminiyanwilaparadigatagiyapanguwa |
| 2 | Aredolaigodolla | 21 | Do. |
| 3 | Ministiyakumbura | 22 | Do. |
| 4 | Mendagamahena, <i>Crown</i> | 23 | Do. |
| 5 | Aradigatagiyamedapanguwa | 24 | Do. |
| 6 | Karagahawalla | 25 | Kitulgahawatta |
| 7 | Medaganahena | 26 | Ambagahawatta |
| 8 | Aredigatagiyamedapanguwa (T. P. 241,050) | 27 | Beminiyanwilaparadigatagiyapanguwa |
| 9 | Siyambalagahshena | 28 | Ambagahawatta, &c. |
| 10 | Mandagalaparadigatagiyapanguwa | 29 | Do. |
| 11 | Petteniyakumbura (T. P. 241,049) | 30 | Pasalakumbura |
| 12 | Kumburewewa | 31 | Pingamawewa |
| 13 | Petteniyakumbura | 32 | Palugahakumbura |
| 14 | Beminiyanwila Paradigatagiyapanguwa | 33 | Pingamahena, <i>Crown</i> |
| 15 | Pittaniyawewa, <i>Crown</i> | 34 | Palugahakumbura |
| 16 | Mandagalaparadigatagiyapanguwa | 35 | Pingamakumbura |
| 17 | Aradigatagiyapanguwa | 36 | Palugahakumbura |
| 18 | Beminiyanwilapanguwa | 37 | Pingamahena, <i>Crown</i> |
| 19 | Beminiyanwilaparadigatagiyapanguwa | 38 | Karagaskumbura |

Surveyor-General's Office,
Colombo, March 15, 1912.

Scale of 16 Chains to an Inch.

A. H. G. Dawson,
for Surveyor-General.



Surveyor-General's Office,
Colombo, March 15, 1912.

Scale of 8 Chains to an Inch.

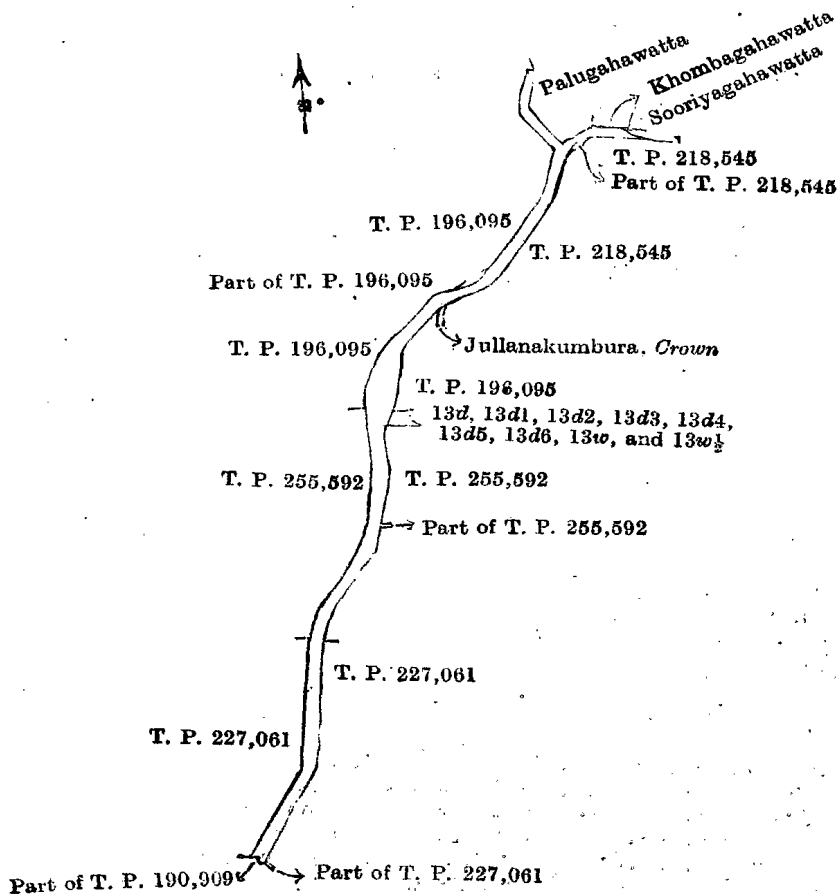
A. H. G. DAWSON,
for Surveyor-General.

III.—Preliminary plan 460.

Situation : Miniitiliya village in East Giruwa pattu of Hambantota District.

Lot.	Name of Land.	Extent, A. R. P.
13d	Koratuwela (part of P. P. 4,122/10,647 and reservation for road)	0 2 12
13d1	Jullanakumbura (do.)	0 1 35
13d2	Do. (do.)	0 0 4
13d3	Do. (do.)	0 0 4
13d4	Palugahawatta (do.)	0 0 4
13d5	Jullanakumbura (do.)	0 0 3
13d6	— (do.)	0 0 7
13w	Road	0 1 33
13w½	Do.	0 1 32
		2 0 14

and bounded as follows : on the north by Palugahawatta claimed by D. J. W. Edirisooriya, Kohombagahawatta claimed by James Jayawardana, Sooriyagahawatta sold by the Crown ; on the east by T. P. 218,545, Jullanakumbura claimed by the Crown, T. Ps. 196,095, 255,592, 227,061 ; on the south by part of T. P. 227,061, part of T. P. 190,909 ; on the west by T. Ps. 227,061, 255,592, 196,095.



Surveyor-General's Office,
Colombo, March 15, 1912.

Scale of 8 Chains to an Inch.

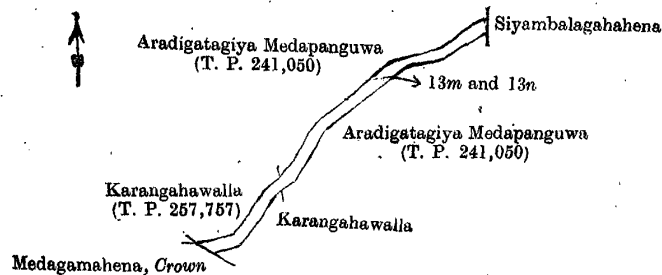
A. H. G. DAWSON,
for Surveyor-General.

IV.—Preliminary plan 460.

Situation : Miniitiliya village in East Giruwa pattu of Hambantota District.

Lot.	Name of Land.	Extent, A. B. P.
13m	Aradigatagiyamedapanguwa (reservation for an outlet)	0 2 23
13n	Do. (reservation for an outlet, part of P. P. 4,122/10,600)	0 1 4
		0 3 27

and bounded as follows : on the north by Aradigatagiyamedapanguwa claimed by Don Samuel (T. P. 241,050) ; on the east by Siyambalagahahena claimed by Don Samuel, Aradigatagiyamedapanguwa claimed by Don Samuel (T. P. 241,050), Karangahawalla claimed by A. R. Mohamadu Ibrim ; on the south by Medagamahena claimed by the Crown ; on the west by Karangahawalla claimed by A. R. Mohamadu Ibrim (T. P. 257,757), Aradigatagiyamedapanguwa claimed by Don Samuel (T. P. 241,050).



Surveyor-General's Office,
Colombo, March 15, 1912.

Scale of 8 Chains to an Inch.

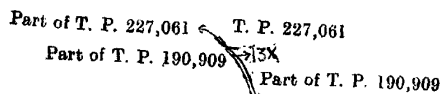
A. H. G. DAWSON,
for Surveyor-General.

V.—Preliminary plan 460.

Situation : Miniitiliya village in East Giruwa pattu of Hambantota District.

Lot.	Name of Land.	Extent, A. B. P.
13z	Footpath	0 0 6

and bounded as follows : on the north by part of T. P. 227,061 ; on the east by T. P. 227,061, part of T. P. 190,909 ; on the south and west by part of T. P. 190,909.



Surveyor-General's Office,
Colombo, March 15, 1912.

Scale of 8 Chains to an Inch.

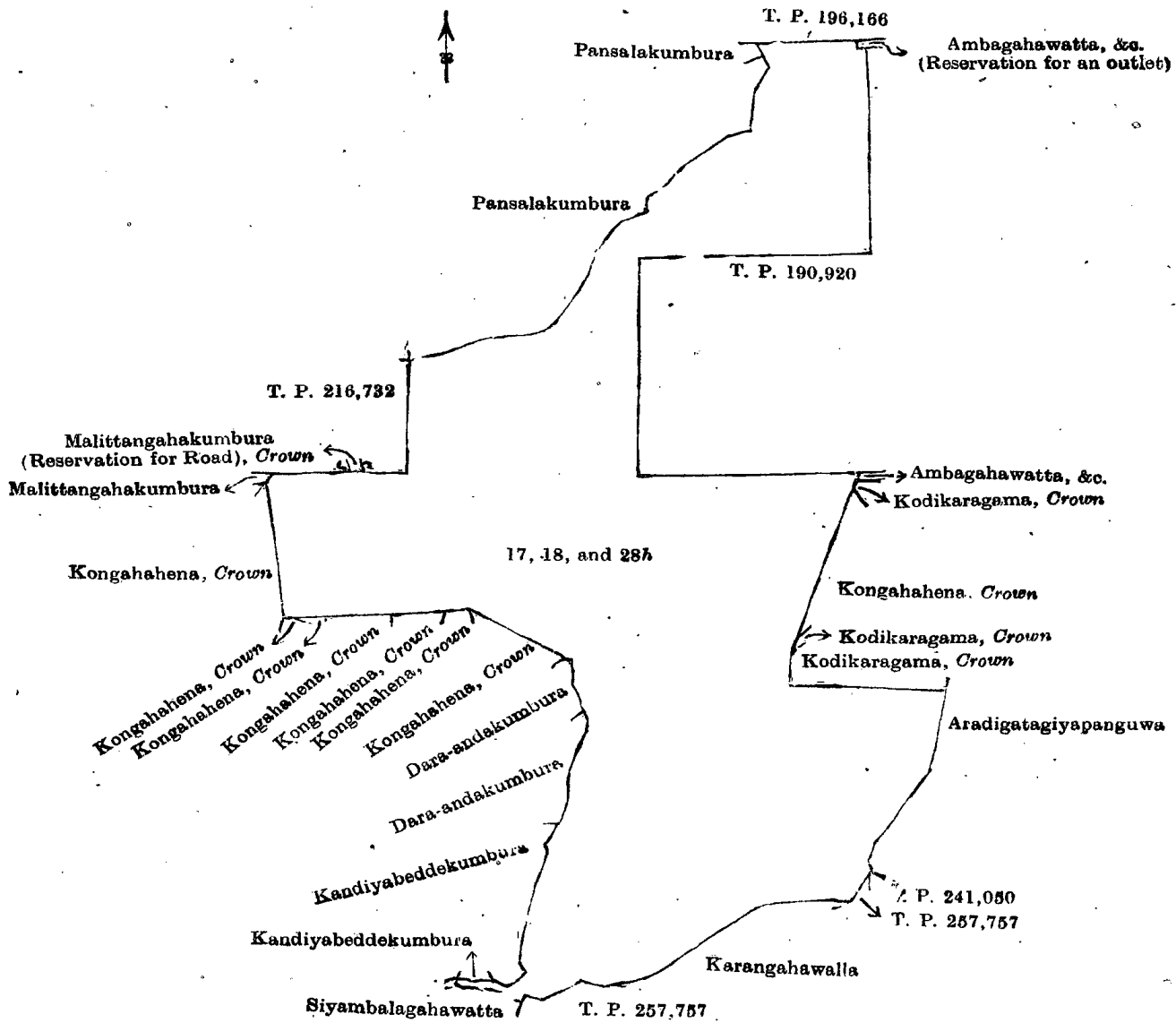
A. H. G. DAWSON,
for Surveyor-General.

VI.—Preliminary plan 460.

Situation : Miniitiliya village in East Giruwa pattu of Hambantota District.

Lot.	Name of Land.	Extent, A. B. P.
17	Alutgamawewa (P. P. 1,694/2,528, 2,529, and 593)	17 3 6
18	Kongahahena (part of P. P. 4,122/10,555, 10,569, 10,575, and 10,577)	34 1 2
28h	Alutgamawewa	0 0 27
		52 0 35

and bounded as follows : on the north by T. P. 196,166 ; on the east by Ambagahawatta (reservation for an outlet), T. P. 190,920, Ambagahawatta, Kodikaragama claimed by the Crown, Kongahahena claimed by the Crown, Kodikaragama claimed by the Crown, Aradigatagiyapanguwa claimed by Don Cornelis Siriniwaranasing and others ; on the south by T. Ps. 241,050, 257,757, Karangahawalla claimed by A. R. Mohamadu Ibrim, T. P. 257,757 ; on the west by Siyambalagahawatta claimed by Don Bastian Jayasekera, Kandiyabaddakumbura sold by the Crown, Kandiyabaddakumbura claimed by D. J. W. Edirisooriya, Dava-andakumbura claimed by Don Yarnolis Abeysinghe and others, Kongahahena claimed by the Crown, Malittangahakumbura claimed by Dolwattage Don Andris and others, Malittangahakumbura (reservation for road) claimed by the Crown, T. P. 216,732, Pansalakumbura claimed by the trustees of Hatagala temple.



Surveyor-General's Office,
Colombo, March 15, 1912.

Scale of 8 Chains to an Inch.

A. H. G. DAWSON,
for Surveyor-General.

VII.—Preliminary plan 460.

Situation : Minietiliya village in East Giruwa pattu of Hambantota District.

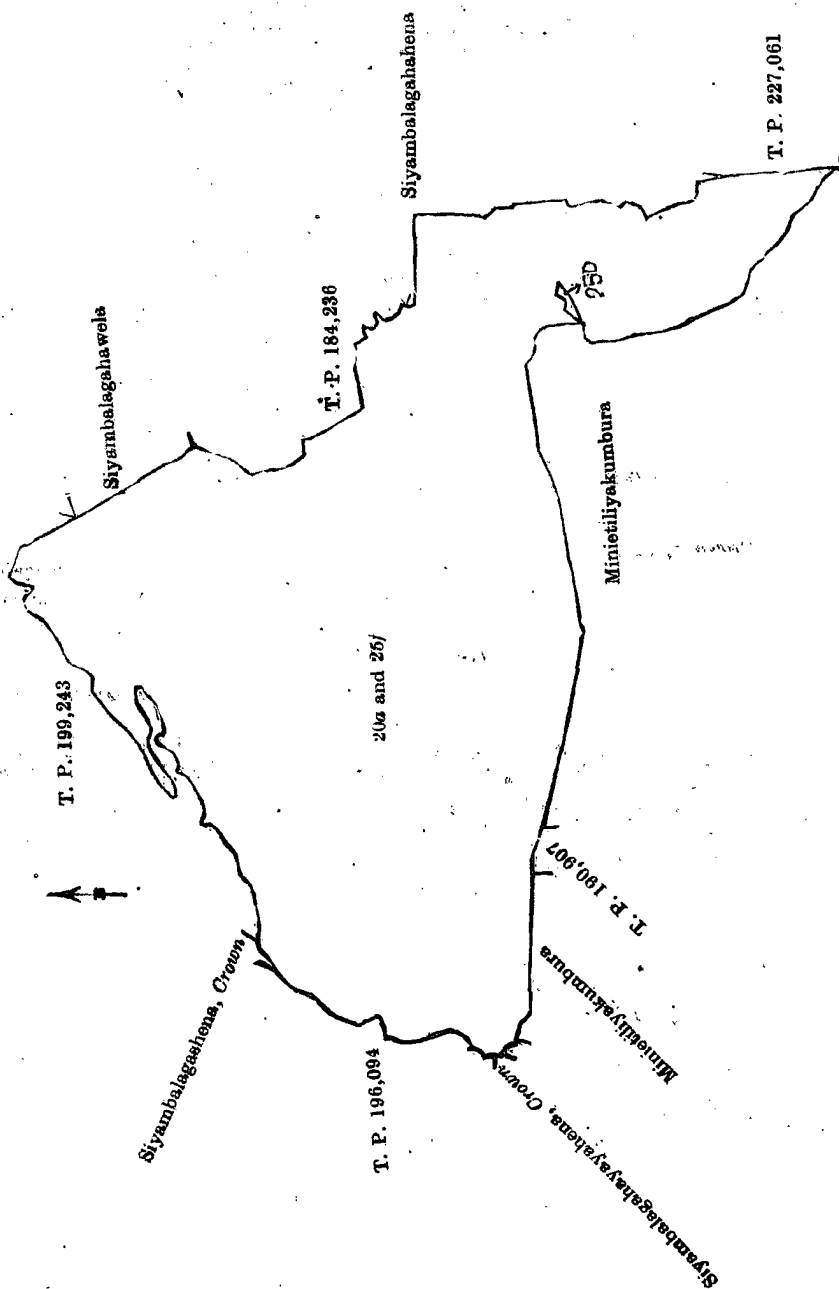
Lot.	Name of Land.	Extent, A. R. P.
20a	Siyambalagahahena	6 3 20
25f	Minietiliyawewa (P. P. 4,122/Q 454 and 10,631)	47 1 18
		54 0 38

and bounded as follows : on the north by Siyambalagashena claimed by the Crown, T. P. 199,243 ; on the east by Siyambalagahawela claimed by D. J. Walanakula Edirisooriya and others, T. P. 184,236, Siyambalagahahena claimed by Don Wickramasuriya, T. P. 227,061 ; on the south by Minietiliyakumbura (private), T. P. 190,907, Minietiliyakumbura (private); on the west by Siyambalagahayayahena claimed by the Crown, T. P. 196,094, Siyambalagashena claimed by the Crown.

NOTE.—The following lot lying within the above boundaries is excluded from this part of the notice, and its extent of 8 perches is not included in the acreage of 54 acres and 38 perches given above :—

Preliminary plan 460.

Lot.	Name of Land.	Extent, A. R. P.
25d	Minietiliyakumbura (part of P. P. 4,122/10,645)	0 0 8



Surveyor-General's Office,
Colombo, March 15, 1912.

Scale of 8 Chains to an Inch.

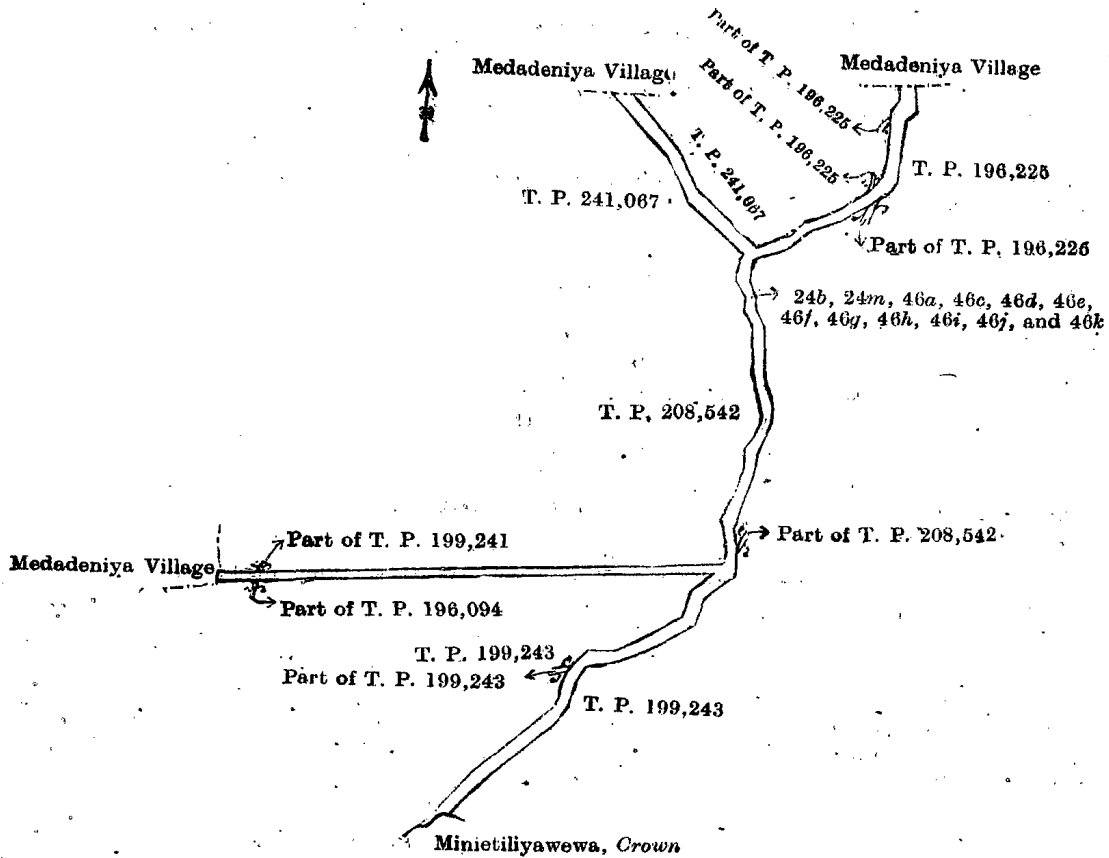
A. H. G. DAWSON,
for Surveyor-General.

VIII.—Preliminary plan 460.

Situation : Minietiliya village in East Giruwa pattu of Hambantota District.

Lot.	Name of Land.	Extent, A. R. P.	Lot.	Name of Land.	Extent, A. R. P.
24b	Deniyakatuhena (reservation for cart track)	0 2 19	46f	Siyambalagahahena (reservation for road)	0 1 20
24m	Gansabhawa road	0 0 2	46g	Gansabhawa road	0 0 21
46a	Siyambalagashena (reservation for road)	0 1 31	46h	Do.	0 0 2
46c	Siyambalagahakumbura (reservation for road)	0 0 39	46i	Siyambalagahakumbura (reservation for road)	0 1 5
46d	Siyambalagahahena (reservation for road)	0 1 21	46j	Gansabhawa road	0 0 5
46e	Siyambalagahahena (reservation for road)	0 2 2	46k	Deniyakatuhena (reservation for road)	0 0 37
					3 1 4

and bounded as follows : on the north by the village limit of Medadeniya, T. P. 241,067, part of T. P. 196,225, T. P. 241,067, part of T. P. 196,225, T. P. 241,067, the village limit of Medadeniya ; on the east by T. P. 196,225, part of T. P. 208,542, T. P. 199,243 ; on the south by Minietiliyawewa claimed by the Crown ; on the west by T. P. 199,243, part of T. P. 196,094, the village limit of Medadeniya, part of T. P. 199,241.



Surveyor-General's Office,
Colombo, March 15, 1912.

Scale of 8 Chains to an Inch.

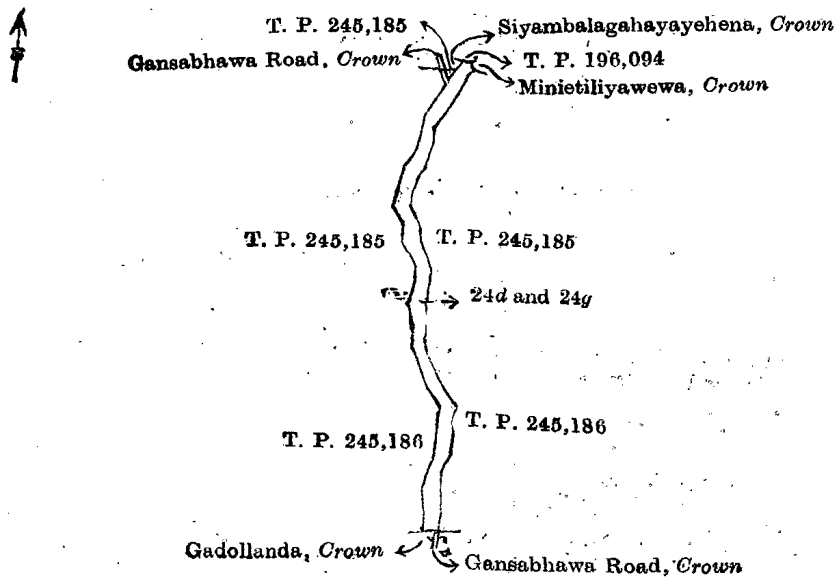
A. H. G. DAWSON,
for Surveyor-General.

IX.—Preliminary plan 460.

Situation : Minietiliya village in East Giruwa pattu of Hambantota District.

Lot.	Name of Land.	Extent, A. R. P.
24d	Siyambalagahayayahena (road reservation)	0 3 22
24g	Gansabhawa road	0 1 14
		1 0 36

and bounded as follows : on the north by a Gansabhawa road claimed by the Crown, T. P. 245,185, Siyambalagahayayahena claimed by the Crown, T. P. 196,094 ; on the east by Minietiliyawewa claimed by the Crown, T. Ps. 245,185 and 245,186 ; on the south by a Gansabhawa road claimed by the Crown, Gadollanda claimed by the Crown ; on the west by T. Ps. 245,186 and 245,185.



Surveyor-General's Office,
Colombo, March 15, 1912.

Scale of 8 Chains to an Inch.


A. H. G. DAWSON,
for Surveyor-General.

X.—Preliminary plan 460.

Situation : Miniitiliya village in East Giruwa pattu of Hambantota District.

Lot.	Name of Land.	Extent, A. R. P.
24h	Siyambalagahayayahena (reservation for road)	0 0 13
24n	Gansabhawa road	0 0 2
		0 0 15

and bounded as follows : on the north by T. P. 196,094 ; on the east by Siyambalagahayayahena claimed by the Crown, a Gansabhawa road claimed by the Crown ; on the south by T. P. 245,185 ; on the west by Gadollanda claimed by the Crown.



Surveyor-General's Office,
Colombo, March 15, 1912.

Scale of 8 Chains to an Inch.


A. H. G. DAWSON,
for Surveyor-General.

XI.—Preliminary plan 460.

Situation : Miniitiliya village in East Giruwa pattu of Hambantota District.

Lot.	Name of Land.	Extent, A. R. P.
24½	Streams	0 0 13
24¾	Do.	0 0 27
		0 1 0

and bounded as follows : on the north by part of T. P. 143,311 ; on the east by Palugahakumbura claimed by Wickramasinghe Balamahatmaya ; on the south by T. P. 190,918 ; on the west by T. P. 190,918, Palugahakumbura claimed by Wickramasinghe Balamahatmaya.



Surveyor-General's Office,
Colombo, March 15, 1912.

Scale of 8 Chains to an Inch.

A. H. G. DAWSON,
for Surveyor-General.

XII.—Preliminary plan 460.

Situation : Miniitiliya village in East Giruwa pattu of Hambantota District.

Lot.	Name of Land.	Extent, A. R. P.
40e	Beligahawatta	0 0 34

and bounded as follows : on the north by Murungahawatta claimed by the Crown ; on the east by Katutotagahawatta sold by the Crown ; on the south by Nikagahawatta claimed by the Crown ; on the west by Gadollanda claimed by the Crown.



Surveyor-General's Office,
Colombo, March 15, 1912.

Scale of 8 Chains to an Inch.


A. H. G. DAWSON,
for Surveyor-General.

XIII.—Preliminary plan 460.

Situation : Miniitiliya village in East Giruwa pattu of Hambantota District.

Lot.	Name of Land.	Extent, A. R. P.
40b3	Cart track	0 0 7

and bounded as follows : on the north by Jambughawatta claimed by the Crown ; on the east by Kohombagahawatta sold by the Crown, Sooriyagahawatta claimed by the Crown ; on the south by the village limit of Hatagala ; on the west by Inginiangahawatta sold by the Crown.



Surveyor-General's Office,
Colombo, March 15, 1912.

Scale of 8 Chains to an Inch.

A. H. G. DAWSON,
for Surveyor-General.

XIV.—Preliminary plan 460.

Situation : Minietiliya village in East Giritwa pattu of Hambantota District.

Lot.	Name of Land.	Extent, A. R. P.
41	Gadollanda (P. P. 4,122/10,609-10,612 and part of P. P. 4,122/10,607)	59 3 32
41d	Siyambalagaswatta (reservation for Gansabhawa road)	0 0 13
41e	Gansabhawa road	0 1 38
41f	Do.	0 0 25
41g	Siyambalagahawatta	0 1 12
41h	Gansabhawa road	0 0 18
41i	Minietiliyakumbura (part of P. P. 4,122/10,630)	0 0 7
41j	Gansabhawa road (part of P. P. 4,122/10,642)	0 0 11
41l	Do. (do.)	0 0 12
		61 1 8

and bounded as follows : on the north by T. P. 216,906, Siyambalagaswatta claimed by the Crown, T. Ps. 190,918, 190,919 ; on the east by T. Ps. 190,918, 190,919, Siyambalagahayayahena claimed by the Crown, T. Ps. 190,918, 190,919, Siyambalagahayayahena claimed by the Crown, a Gansabhawa road claimed by the Crown, Pattiyakumbura (private), Murungahawatta claimed by the Crown, Minietiliyakumbura (private) ; on the south by the road from Hambantota to Tangalla, the village limit of Hatagala, Siyambalagahagawa sold by the Crown, Sooriyagahawatta claimed by the Crown, Lunuwariyagahawatta sold by the Crown, Sooriyagahawatta claimed by the Crown, Minietiliyakumbura (private), Murungagahawatta claimed by the Crown, Beligahawatta claimed by Alutpotabandige Simanhami, Nikagahawatta claimed by the Crown, Malittangahawatta claimed by the Crown, Jambughawatta claimed by the Crown, the village limit of Hatagala ; on the west by the village limit of Palleanuketiya, Pattiyakumbura claimed by Mirisaganitagay Suprisa and others, Siyambalagahahena claimed by the Crown, Siyambalagahadeniya claimed by the Crown, Ketangahawatta sold by the Crown, part of T. Ps. 199,240 and 168,091, part of T. Ps. 199,240, 168,091, and 199,240, T. P. 216,906.

[For Diagram see page 832.]

Kurunegala Notice No. 4,494.

Notice under "The Waste Lands Ordinances of 1897, 1899, 1900, and 1903."

TAKE notice that unless within three months from August 23, 1912, the persons, if any, who claim any interest in the lands hereinafter mentioned or in any one or more of such lands make claim in person or in writing to the said lands or any of them or to some interest therein to J. M. Davies, Esq., Special Officer appointed under section 28 of "The Waste Lands Ordinances of 1897, 1899, 1900, and 1903," at his office at Fort, Colombo :

Such Special Officer, in pursuance of the powers vested in him by the said Ordinances, will declare by writing under his hand that the said lands or such of them, as to which no claim has been made, are the property of the Crown.

J. M. DAVIES,
Special Officer.

Description of the Lands referred to.

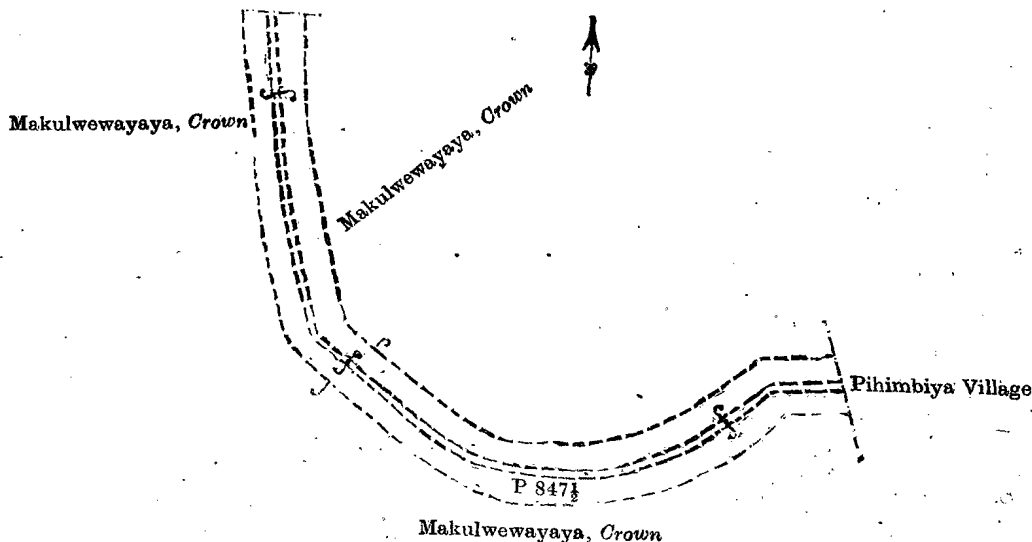
The following lots situated in the village of Makulwewa, in the Mahagalboda Egoda korale of the Hiriyala hatpattu of the Kurunegala District, in the North-Western Province, as described in the annexed diagrams :—

I.—Preliminary plan 1,922.

Situation : Makulwewa village in Mahagalboda Egoda korale of Hiriyala hatpattu of Kurunegala District.

Lot.	Name of Land.	Extent, A. R. P.
P 847½	Makulwewayaya	2 0 26

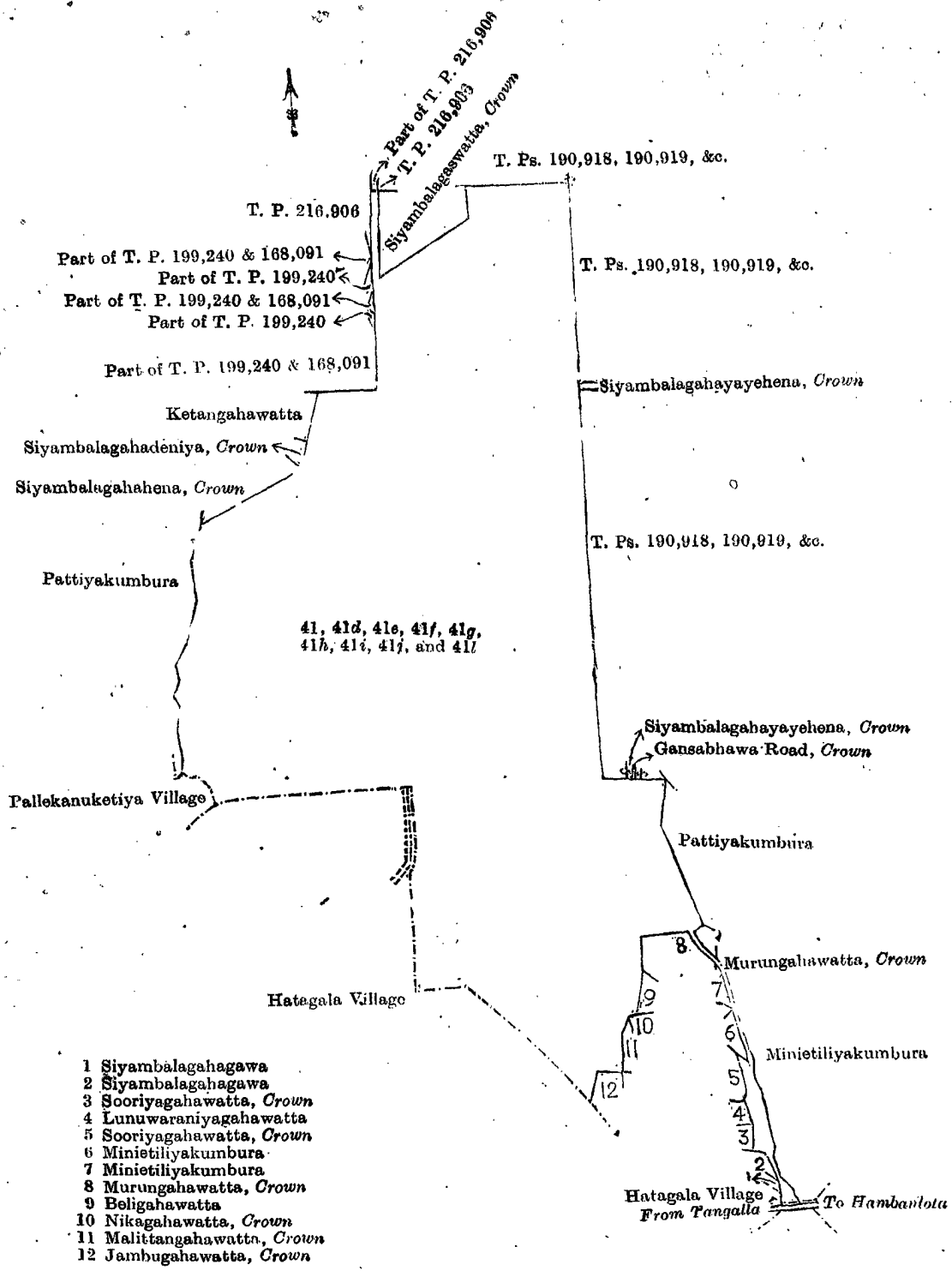
and bounded as follows : on the north by Makulwewayaya claimed by the Crown ; on the east by the village limit of Pihimbiya ; on the south and west by Makulwewayaya claimed by the Crown.



Scale of 4 Chains to an Inch.

Surveyor-General's Office,
Colombo, July 12, 1912.

A. J. WICKWAR,
for Surveyor-General.



Surveyor-General's Office,
Colombo, March 15, 1912.

Scale of 8 Chains to an Inch.
Hambantota S. O. 4, 1912-1913.

A. H. G. DAWSON,
for Surveyor-General.

II.—Preliminary plan 1,922.

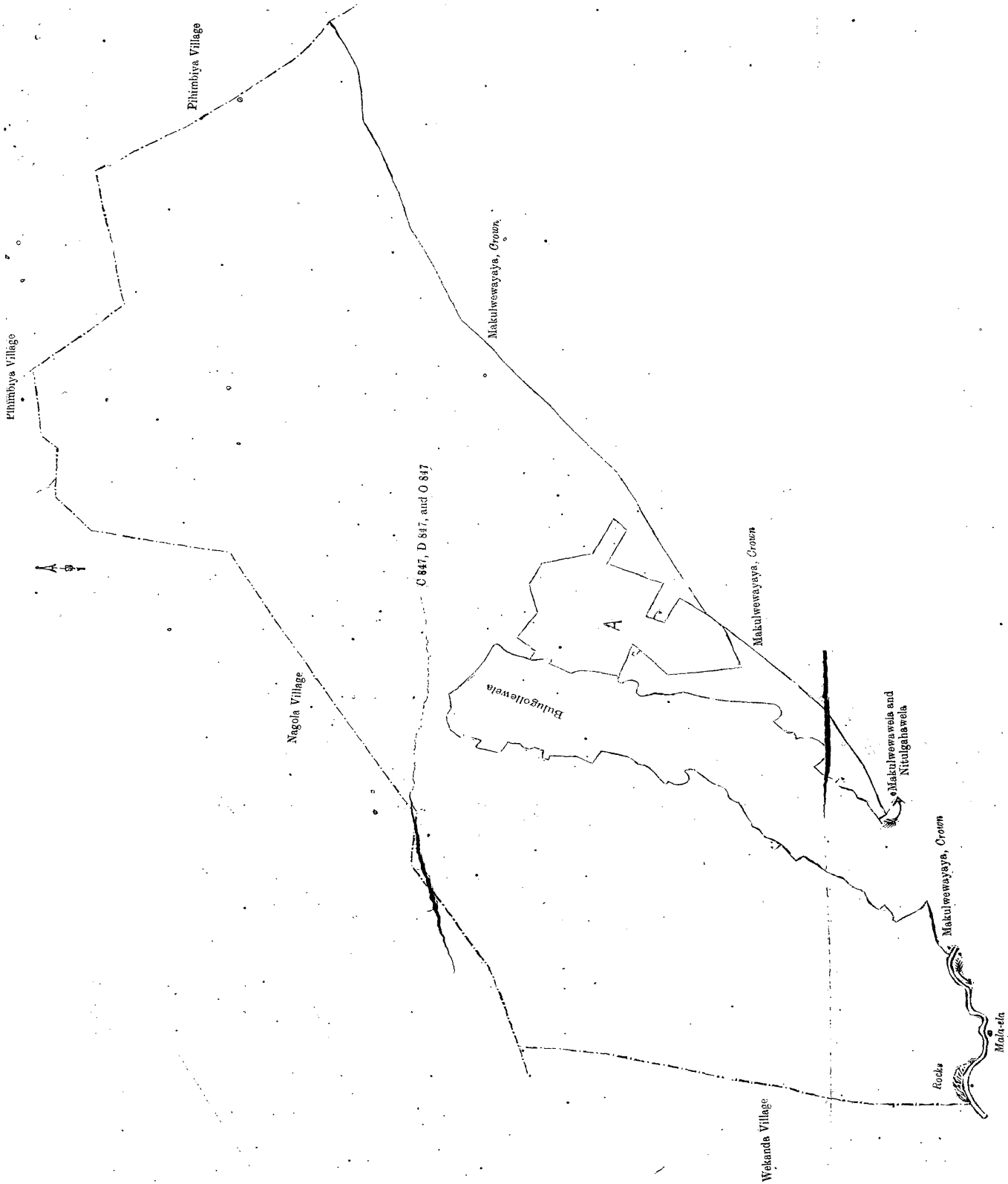
Situation : Makulwewa village in Mahagalboda Egoda korale of Hiriyala hatpattu of Kurunegala District.

Lot.	Name of Land.	Extent, A.	R.	P.
C 847	Bulugahayaya	50	2	20
D 847	Bulugalawewa	0	2	20
O 847	Bulugalawelapillewa	1	1	24
		52	2	24

and bounded as follows : on the north by the village limit of Nagola, the village limit of Pihimbiya ; on the east by village limit of Pihimbiya ; on the south by Makulwewayaya claimed by the Crown, Makulwewawela and Nitulgahawa granted on certificate of quiet possession, Bulugollewela claimed by Dewedde Vedanaidelage Tikiri Appu Vedanaide ; others, Makulwewayaya claimed by the Crown, a Mala-ela ; on the west by the village limit of Wekanda.

NOTE.—The following lots lying within the above boundaries are excluded from this part of the notice, and their aggregate acreage of 2 acres 1 rood and 27 perches is not included in the acreage of 52-acres 2 roods and 24 perches given above:—

Preliminary plan 1,922.					
Lot.	Name of Land.	Extent, A. R. P.	Lot.	Name of Land.	Extent, A. R. P.
A E847	Bulgalawatta	0 1 27	A K847	Bulgalawatta	0 1 8
A F847	Do.	0 1 27	A L847	Do.	0 0 11
A G847	Do.	0 0 35	A N847	Do.	0 2 16
A H847	Bulgalala	0 0 13			
A I847	Bulgalawatta	0 0 30			
A J847	Bulgalahala	0 0 20			
					2 1 27



Surveyor-General's Office,
Colombo, July 12, 1912.

Scale of 4 Chains to an Inch.

Kurunegala S. O. 21, 1912—1913.

A. J. WICKWAP,
for Surveyor-General.

Uva Notice No. 4,495.

Notice under "The Waste Lands Ordinances of 1897, 1899, 1900, and 1903."

TAKE notice that unless within three months from August 23, 1912, the persons, if any, who claim any interest in the lands hereinafter mentioned make claim in person or in writing to the said lands or to some interest therein to N. A. Hampton, Esq., Special Officer appointed under section 28 of "The Waste Lands Ordinances of 1897, 1899, 1900, and 1903" at his office at Fort, Colombo:

Such Special Officer, in pursuance of the powers vested in him by the said Ordinances, will declare by writing under his hand that the lands, to which no claim has been made, are the property of the Crown.

N. A. HAMPTON,
Special Officer.

Description of the Lands referred to.

The following lots situated in the village of Udalakumbura, in the Dambawinipalata korale of the Udukinda division, in the Province of Uva, as described in the annexed diagrams:—

I.—Preliminary plan 191.

Situation: Udalakumbura village in Dambawinipalata korale of Udukinda division of Badulla District.

Lot.	Name of Land.	Extent, A. R. P.	Lot.	Name of Land.	A. R. P.
1	Uguressagahapatana, Kalugalpotapatana, Lindaellahena, Peellugodapatana, Bopelahettepatana, Welleulpotapatana, Galwatahelepatana, Nugakotekandepatana, Patiya-arawepatana, Hompolagodapatana, Galambalanepatana	759 1 4	7	Dambagahamukalana	1 3 21
1a	Wataluwaupotapatana	1 2 13	8	Nugagahamukalana	3 3 25
2	Velleulpotta	0 2 12	9	Dambagahamukalana	0 1 21
3	Vellehelamukalaha	1 2 18	12a	Dimbulgattadeniya	0 0 12
4	Velleulpotta	11 3 32	18	Kalugalpotta	0 3 34
5	Do.	1 0 17	19	Vellaulpotamukalana	1 0 35
6	Kabanillemmukalana	0 2 21	24	Galpottakanduraulpotta	1 1 0
6a	Vellehelaulpota	0 0 30	28	Diyauclarawewatta, Wakkumbure-paulapatana	5 1 38
6b	Do.	0 0 24	34	Asweddumeulpothadeniya	1 3 32
			36	Galpottemankadaulpotta	0 1 10
			37	Lunuellehena, Pattiya-arawepatana	5 1 18
					799 3 17

and bounded as follows: on the north by the village limit of Gurutalawa, the village limit of Hingurugamuwa, the village limit of Ellegama; on the east by the Maha-oya; on the south by Gabarakitulekumbura claimed by Koswattagedera Puncheda, Gabarakitulewatta claimed by Gabarakitulegedera Sudu Banda and others, Gorandialahena claimed by Waguruwatte Garru, Hompolakapalahena claimed by ditto, Ambagahawatta claimed by Ambagahawatte Rambandiya, Wakarawa claimed by Alutgedera Madduma, Asweddumewatta claimed by Asweddumegedera Menika and others, Asweddumekumbura claimed by ditto, Develmedawatta claimed by Develmedawatte Missi, Tennewatta claimed by Mula, Rumbulpothawatta claimed by Bokotuwwattegedera Govawa, Ambalantennepansala-arawa claimed by Ratnajoti Unnanse, Ambalantennepansalawatta claimed by ditto, Ambalantennepansala-arawa claimed by ditto, Galwatta claimed by Abdul Rahaman, Tennewatta claimed by Mula, Dikpithakumbura claimed by Wewelinnekiriwanthe, Dandugallekumbura claimed by Godakankanange Oderis Appu, Patiya-arawa claimed by Walatara Achcharige Andris, Udalla-kumbura claimed by Madagedera Willia, the Kuda-oya, Diyana-arawewatta claimed by Diyana-arawegedera Hadanu, Uda-arawekumbura claimed by Asweddumegedera Banduwa, Uda-arawekumbura (private), Uda-arawekumbura claimed by Asweddumegedera Banduwa, Kandagahulpota claimed by ditto, Uda-arawekumbura claimed by ditto, Uda-arawekumbura (private), Uda-arawekumbura, claimed by Asweddumegedera Banduwa, Diyana-arawa claimed by Diyana-arawegedera Hadanu, Diyana-arawewatta claimed by ditto, Diyana-arawa claimed by ditto, the village limit of Udakendagolla (Kuda-oya), Kosghaellekumbura claimed by Godakankanange Oderis Appu, Udaellakumbura claimed by Sinamma (Wangilige daughter), Wakkumbura claimed by Puncheda Mahatmaya, Kabanillawatta claimed by Kabanillawatte Selli, Kabanillawattehena claimed by ditto, Kabanillawattehena claimed by Ulpotkumburegedera Indara and others, Peelaupotewatta claimed by Asweddumegedera Silappu, Wataluweulpothekumbura claimed by Crown, Kalugalpottehena claimed by Wataluagedera Wattu, Malduraellekumbura claimed by Jaysinghepedigedera Rankira Velduraya and others, Malduraellawatta claimed by ditto, Pellawattehena claimed by Alutgedera Madduma, Godawatta claimed by ditto, Bokotuwwatta claimed by Alutgedera Rambandiya, Makulewattapatana claimed by the Crown, Makulewatta claimed by Makulewatta Heenkira, Mulata-arawa claimed by Ratnayaka Mudiyansele Banda, ex-Korala of Ratkarawe, the Kuda-oya, Dimbulgattakumbura claimed by Nuga-arawegedera Ranhamy, Wakkumbura claimed by Medamagedera Pitche Bawa, Watalawekumbura claimed by ditto, Kokorawa claimed by Gameduragedera Nadanee, Bogaha-arawa claimed by Rankotpedigedera Menika and others, the Kuda-oya (the village limit of Hinnarangolla), Pinchellakumbura claimed by Indigahagedera Moona Miskin of Gurutalawa, the Kuda-oya (the village limit of Hinnarangolla); on the west by the village limit of Boralanda, the village limit of Gurutalawa.

[For Diagram see page 835.]

II.—Preliminary plan 191.

Situation: Udalakumbura village in Dambawinipalata korale of Udukinda division of Badulla District.

Lot.	Name of Land.	Extent, A. R. P.
50	Deiyrannukalanekele	0 1 4

and bounded as follows: on the north by Deiyra (private); on the east by Deiyra (private), Udallakumbura claimed by Madagedera Willia; on the south and west by Udallakumbura claimed by Madagedera Willia.

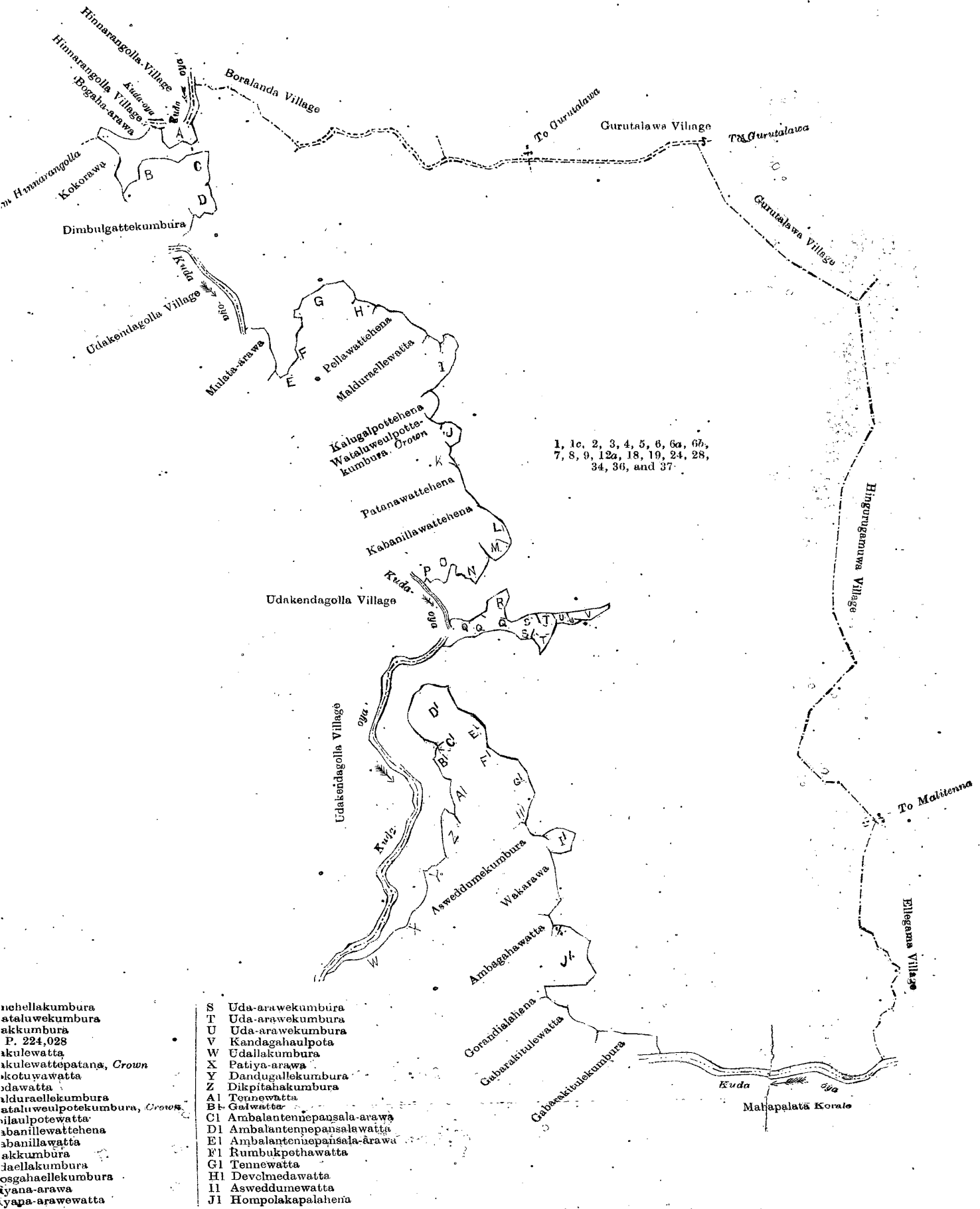


Surveyor-General's Office,
Colombo, June 28, 1912.

Scale of 8 Chains to an Inch

Uva S. O. 4, 1912—1913

A. H. G. DAWSON,
for Surveyor-General.



1, 1c, 2, 3, 4, 5, 6, 6a, 6b,
7, 8, 9, 12a, 18, 19, 24, 28,
34, 36, and 37.

nehellakumbura
ataluweekumbura
akkumbura
P. 224,028
akulewatta
akulewattepatana, *Crown*
kotuwawatta
adawatta
alduraellekumbura
ataluweekumbura, *Crown*
silaulpotewatta
abanillewattehena
abanillawatta
akkumbura
laellakumbura
osgahaellekumbura
iyana-arawa
yapa-arawewatta

S Uda-arawekumbura
T Uda-arawekumbura
U Uda-arawekumbura
V Kandagahulpota
W Udallakumbura
X Patiya-arawa
Y Dandugallekumbura
Z Dikpitahakumbura
A1 Tennewatta
B1 Galwatta
C1 Ambalantennepansala-arawa
D1 Ambalantennepansalawatta
E1 Ambalantennepansala-arawa
F1 Rumbukpothawatta
G1 Tennewatta
H1 Develmedawatta
I1 Asweddunewatta
J1 Hompolakapalahena

Scale of 16 Chains to an Inch.

A. H. G. DAWSON,
for Surveyor-General.

Uva Notice No. 4,496.

Notice under "The Waste Lands Ordinances of 1897, 1899, 1900, and 1903."

TAKE notice that unless within three months from August 23, 1912, the persons, if any, who claim any interest in the lands hereinafter mentioned or in any one or more of such lands appear before the Government Agent of the Province of Uva, at the Badulla Kachcheri, and make claim to the said lands or any of them or to some interest therein:

Such Government Agent, in pursuance of the powers vested in him by "The Waste Lands Ordinances of 1897, 1899, 1900, and 1903," will declare by writing under his hand that the said lands or such of them, as to which no claim has been made, are the property of the Crown.

F. J. SMITH,
Government Agent.

Description of the Lands referred to.


The following lots situated in the village of Hingurugamuwa, in the Dambawinipalata korale of the Udukinda division, in the District of Badulla, Province of Uva, as described in the annexed diagrams:—

I.—Preliminary plan 74. Field sheet M/12/49-57

Situation: Hingurugamuwa village in Dambawinipalata korale of Udukinda division in Badulla District.

Lot.	Name of Land.	Extent, A. R. P.
14	Ambagasdowewatta	2 1 31

and bounded as follows: on the north by Ambagasdowehena, Crown, and Gallagederawatta claimed by Juanis Silva; on the east by Gallagederawatta claimed by Juanis Silva; and on the west by Ambagasdowehena belonging to Crown.



Surveyor-General's Office,
Colombo, April 27, 1912.

Scale of 8 Chains to an Inch.

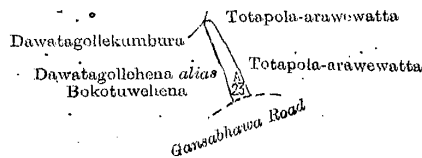
A. H. G. DAWSON,
for Surveyor-General.

II.—Preliminary plan 74. Field sheet M/12/49-57.

Situation: Hingurugamuwa village in Dambawinipalata korale of Udukinda division in Badulla District.

Lot.	Name of Land.	Extent, A. R. P.
23a	Dawatagollehena <i>alias</i> Bokotuwehena	0 1 8

and bounded as follows: on the north by Dawatagollekumbura claimed by Koswattegedera Rammala, and Totapola-arawewatta claimed by N. Meedin; on the east by Totapola-arawewatta claimed by M. Meedin and J. C. Perera; on the south by Gansabhawa road; and on the west by Dawatagollehena *alias* Bokotuwehena claimed by Koswattegedera Rammala.



Surveyor-General's Office,
Colombo, April 27, 1912.

Scale of 8 Chains to an Inch.

A. H. G. DAWSON,
for Surveyor-General.

Uva Notice No. 4,497.

Notice under "The Waste Lands Ordinances of 1897, 1899, 1900, and 1903."

TAKE notice that unless within three months from August 23, 1912, the persons, if any who claim any interest in the lands hereinafter mentioned or in any one or more of such lands appear before the Government Agent of the Province of Uva, at the Badulla Kachcheri, and make claim to the said lands or any of them or to some interest therein:

Such Government Agent, in pursuance of the powers vested in him by "The Waste Lands Ordinances of 1897, 1899, 1900, and 1903," will declare by writing under his hand that the said lands or such of them, as to which no claim has been made, are the property of the Crown.

F. J. SMITH,
Government Agent.

Description of the Lands referred to.

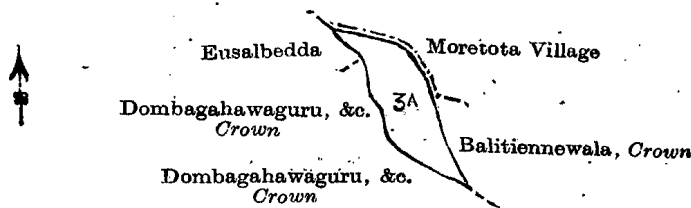
The following lots situated in the village of Pattiyagedera, in the Dehiwinipalata korale of the Udukinda division, in the Province of Uva, as described in the annexed diagrams:—

I.—Preliminary plan 31. Field sheet M/12/20-28.

Situation: Pattiyagedera village in Dehiwinipalata korale of Udukinda division in Badulla District.

Lot.	Name of Land.	Extent, A. R. P.
3a	Balatianna	1 0 18

and bounded as follows: on the north by Moretota village; on the east by Moretota village and Balatiannawala belonging to the Crown; on the south by Dombagahawaguru, &c., belonging to the Crown; and on the west by Ensalbedda claimed by Tikiri Banda Ratemahatmaya and Dambagahawaguru, &c., belonging to the Crown.



Scale of 8 Chains to an Inch.


Surveyor-General's Office,
Colombo, June 29, 1912.A. H. G. DAWSON,
for Surveyor-General.

II.—Preliminary plan 31. Field sheet M/12/20-28.

Situation : Pattiyagedera village in Dehiwinipalata korale of Udukinda division in Badulla District.

Lot.	Name of Land.	Extent, A. R. P.
28 ..	Dambagahawaguru	0 2 10

and bounded as follows : on the north by Dambagahawaguru belonging to Crown and Dambagahawaguru belonging to Crown ; on the east by Dambagahawaguru, &c., belonging to Crown, and Kandura ; on the south by Dambagahawaguru, &c., belonging to Crown, Dambagahawaguru belonging to Crown, Dambagahawaguru, &c., belonging to Crown, and Kandura ; and on the west by Dambagahawaguru belonging to Crown.



Scale of 8 Chains to an Inch.


Surveyor-General's Office,
Colombo, June 29, 1912.A. H. G. DAWSON,
for Surveyor-General.

III.—Preliminary plan 31. Field sheet M/12/20-28.

Situation : Pattiyagedera village in Dehiwinipalata korale of Udukinda division in Badulla District.

Lot.	Name of Land.	Extent, A. R. P.
30 ..	Manik-ella	1 3 11

and bounded as follows : on the north by Dambagahawaguru, &c., belonging to Crown ; on the east by Dambagahawaguru, &c., belonging to Crown ; on the south by Perapandowekandura ; and on the west by Manik-ella claimed by Tikiri Banda Ratemahatmaya.



Scale of 8 Chains to an Inch.

Surveyor-General's Office,
Colombo, June 29, 1912.A. H. G. DAWSON,
for Surveyor-General.

FINAL ORDERS.

Hambantota S. O. No. 786.

Order under Section 4, Sub-section (1), of "The Waste Lands Ordinances of 1897, 1899, 1900, and 1903," declaring Land to be Crown Property.

In the matter of the land commonly called or known as Digapotahenawatta, situate in the village of Horawinna, in the West Giruwa pattu of the Hambantota District, in the Southern Province, and of "The Waste Lands Ordinances of 1897, 1899, 1900, and 1903."

WHEREAS in pursuance of section 1 of the said Ordinances it was duly notified on April 4, 1912, that if no claim to the land commonly called or known as Digapotahenawatta, situate in the village of Horawinna, in the West Giruwa pattu of the Hambantota District, in the Southern Province, containing in extent 1 acre 2 roods and 29 perches, and shown as lot 32e in preliminary plan 210, and in the annexed diagram, was made to Charles Valentine Brayne, Special Officer appointed under section 28 of the said Ordinances, within the period of three months from the date specified in such notice, such land would be declared the property of the Crown, and dealt with on account of the Crown (*vide* Notice No. 4,385) :

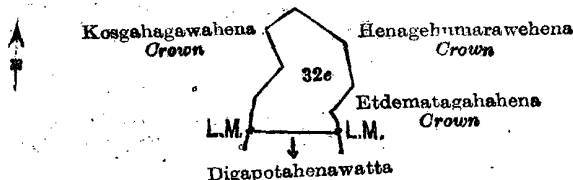
And whereas Vitaranage Dowan of Horawinna made claim thereto, and whereas the said claimant has withdrawn his claim to the said land, I, Walter Ernest Wait, Special Officer appointed under section 28 of the said Ordinances, under and by virtue of the powers vested in me in that behalf by section 4 of the said Ordinances, do hereby on July 9, 1912, order and declare under section 4, sub-section (1), of the said Ordinances, that the said land, as more fully described herein below, is the property of the Crown.

Description of the Land referred to.

The land commonly called or known as Digapotahenawatta, situated in the village of Horawinna, in the West Giruwa pattu of the Hambantota District, in the Southern Province, containing in extent 1 acre 2 roods and 29 perches, shown as lot 32e in preliminary plan 210, and in the annexed diagram, and bounded as follows: on the north by Henagehumarawehena declared to be Crown property under the Waste Lands Ordinances; on the east by Henagehumarawehena declared to be Crown property under the Waste Lands Ordinances, Etdematagahahena declared to be Crown property under the Waste Lands Ordinances; on the south by Digapotahenawatta claimed by the Crown and Vitaranage Downan; on the west by Kosgahagawahena declared to be Crown property under the Waste Lands Ordinances.

July 9, 1912.

W. E. WAIT,
Special Officer.



Surveyor-General's Office,
Colombo, February 27, 1912.

Scale of 8 Chains to an Inch.

A. H. G. DAWSON,
for Surveyor-General.

Hambantota S. O. No. 787.

Order under Section 2 of "The Waste Lands Ordinances of 1897, 1899, 1900, and 1903," declaring Land to be Crown Property.

In the matter of the land commonly called or known as Tanayankanattégalkanuhena, Galkanuhenekebella, Ambagahakoratuwehena, situate in the village of Bogamuwa, in the West Giruwa pattu of the Hambantota District, in the Southern Province, and of "The Waste Lands Ordinances of 1897, 1899, 1900, and 1903."

THE notice required by section 1 of "The Waste Lands Ordinances of 1897, 1899, 1900, and 1903," having been duly published in manner prescribed by that section in respect of the above-named land (*vide* notice No. 3,562), and no claim having been made to the said land or to any interest therein within the period of three months from the date specified in the said notice, I, Frederick Lewis, Special Officer appointed under section 28 of the said Ordinances, under and by virtue of the powers vested in me in that behalf by section 2 of the said Ordinances, do hereby on July 5, 1912, order and declare that the said land, as more fully described herein below, situate in the village of Bogamuwa, in the West Giruwa pattu of the Hambantota District, in the Southern Province, and shown as lot 22 in preliminary plan 344, and in the annexed diagram, and containing in extent 16 acres 2 roods and 22 perches, is the property of the Crown.

Description of the Land referred to.

The following lot situated in the village of Bogamuwa, in the West Giruwa pattu of the Hambantota District, in the Southern Province, as described in the annexed diagram:—

Preliminary plan 344.

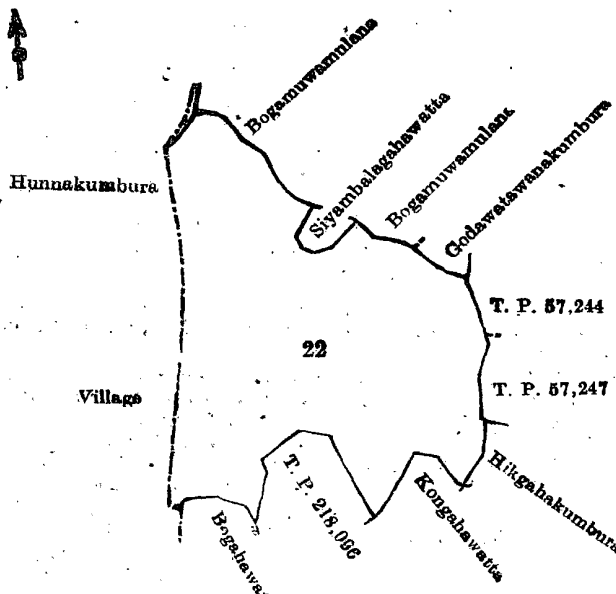
Situation: Bogamuwa village in West Giruwa pattu of Hambantota District.

Lot.	Name of Land.	Extent, A. R. P.
22	Tanayankanattégalkanuhena, Galkanuhenekebella, Ambagahakoratuwehena	16 2 22

and bounded as follows: on the north by Bogamuwamulana claimed by the heirs of Johannes de Silva Munasin Dissanayaka of Hinbunna, Siyambalagahawatta claimed by Kottearachchige Don Nikulas and others of Julampitiya, Bogamuwemulana claimed by the heirs of Johannes de Silva Munasin Dissanayaka of Hinbunna, Godawatawanekumbura claimed by Don Aranolis Abedeera, Police Officer of Kottegoda, and others; on the east by T. Ps. 57,244 and 57,247, Hikgahakumbura claimed by Kasagal Vihare; on the south by Kongahawatta claimed by Mahanamanan Geeganagama Don Dines Appuhamy, T. P. 218,096, Bogahawatta claimed by Munasin Arachchige Don Mathes Appuhamy, the village limit of Hunnakumbura; on the west by the village limit of Hunnakumbura.

July 5, 1912.

FREDERICK LEWIS,
Special Officer.



Surveyor-General's Office,
Colombo, June 24, 1909.

Scale of 8 Chains to an Inch.

J. B. M. RIDOUT,
for Surveyor-General.

Hambantota S. O. No. 788.

Order under Section 4, Sub-section (1), of "The Waste Lands Ordinances of 1897, 1899, 1900, and 1903," declaring Lands to be Crown Property.

In the matter of the lands commonly called or known as Katuketiya, Pahalawattehena, &c., situate in the village of Katuwana, in the West Giruwa pattu of the Hambantota District, in the Southern Province, and of "The Waste Lands Ordinances of 1897, 1899, 1900, and 1903."

WHEREAS in pursuance of section 1 of the said Ordinances it was duly notified on April 10, 1908, that if no claim to the lands commonly called or known as Katuketiya, Pahalawattehena, &c., situate in the village of Katuwana, in the West Giruwa pattu of the Hambantota District, in the Southern Province, containing in extent 394 acres 3 roods and 30 perches, and shown as lots 11ab, 11ab1, 11ab2, 11ab3, 11ab4, 11ab5, 11ab6, 11ab10, 11ab11, 11ab12, 11ab13, 11x, 11y, 11z, 62, 87a, 90, 91, 118b, 123, 126, 134, 11ab9 in preliminary plan 194, and in the annexed diagrams, was made to Walter Ernest Wait, Special Officer appointed under section 28 of the said Ordinances, within the period of three months from the date specified in such notice, such lands would be declared the property of the Crown, and dealt with on account of the Crown (*vide* Notice No. 3,022):

And whereas (1) Sadasi Gamage Don Siyadoris, (2) Kankanana Vitaranage Don Davith, (3) Charles Abeyesundara Wirasinha, (4) Dionysius Abeyesundara Wirasinha, (5) William Henry Silva Wickramasekara, (6) Alfred Peter Jayawardena, (7) Louis Richard Abeywickrama Karunaratna Gunasekara, (8) Mercy Silva Wickramasekara, (9) Theadore Clement Wickramaratna, (10) Peter Dias Wijeyewardena Wijeyepala Palihawardena, (11) Don Johannes Wijeyewardena Wijeyepala Palihawardena, (12) Sobitha Terunanse of Katuwana, made claim thereto, and whereas the said claimants have withdrawn their claims to the said lands, I, Walter Ernest Wait, Special Officer appointed under section 28 of the said Ordinances, under and by virtue of the powers vested in me in that behalf by section 4 of the said Ordinances, do hereby, on May 8, 1912, order and declare under section 4, sub-section (1), of the said Ordinances, that the said lands, as more fully described herein below, are the property of the Crown.

Description of the Lands referred to.

The following lots situated in the village of Katuwana, in the West Giruwa pattu of the Hambantota District, in the Southern Province:—

I.—Preliminary plan 194.

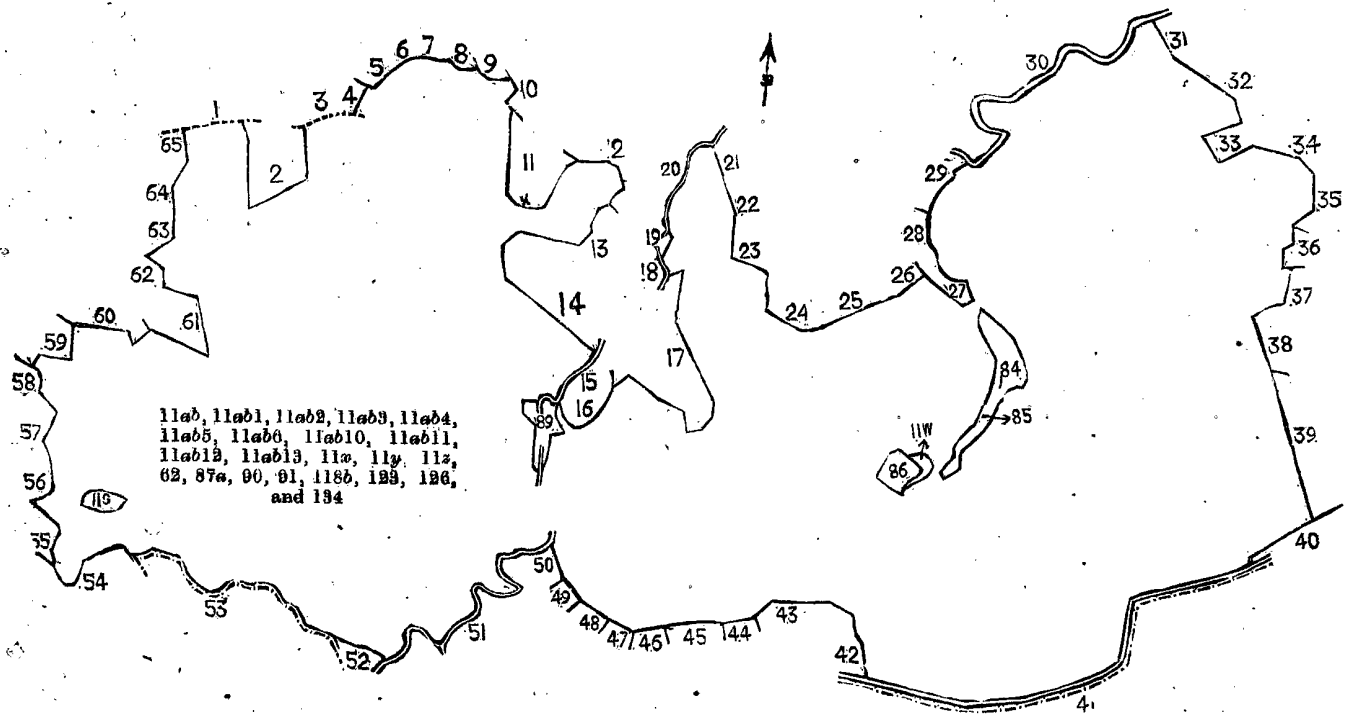
Situation: Katuwana village in West Giruwa pattu of Hambantota District.

Lot.	Name of Land.	Extent, A. R. P.	Lot.	Name of Land.	Extent, A. R. P.
11ab	Katuketiya, Pahalawattehena, &c.	329 3 17	11x	Dambeheneewatta	0 2 8
11ab1	Madarasingewattehena	0 3 5	11y	Do.	0 1 15
11ab2	Madarasingewattehena (stream reservation)	0 3 0	11z	Do.	0 2 2
11ab3	Maragahawatta	0 2 37	62	Dangahakoratuwa	0 3 30
11ab4	Maragahawatta (road reservation)	0 0 18	87a	Katuketiyeheha	1 0 7
11ab5	Panugalara (road reservation)	2 1 29	90	Medawattahena	0 2 0
11ab6	Panugalara	25 2 20	91	Medawatteowita	0 2 5
11ab10	Kohiladeniyabedda	13 2 28	118b	Wewagawawattehena, &c.	4 2 1
11ab11	Kohiladeniya	0 2 15	123	Emitiyaketiyeheha <i>alias</i> Demodarahena	1 1 0
11ab12	Kohiladeniya (stream reservation)	0 1 31	126	Boraluketiyehena	3 1 20
11ab13	Kohiladeniyahena (stream reservation)	0 3 24	134	Dumunadalagahahena	3 3 0
					393 0 32

and bounded as follows: on the north by a Gansabhawa path, Kadawatta claimed by Siriwardena Patiranage Don Davith Gansabhawa path, Baduwatta claimed by Siriwardena Patiranage Don Davith and others, Lindagawaliyadda claimed by Siriwardena Patiranage Costan and others, Horamulgawaliyadda claimed by Rubasinge Don Lewis, Metehakkekumbura claimed by Rubasinge Don Janis, Mahawatteliyadda claimed by Rubasinge Don Lewis, Mahawatta claimed by Siriwardena Patiranage Don Davith and others, Kapatenna claimed by Weerasinge Huratala, Pahalawatta declared to be Crown property under the Waste Lands Ordinances, Weepelagoda claimed by Anathapatiranage Don Sawneris and others, Pahalawatta claimed by Anatha Patiranage Don Sawneris, Dangahawatta claimed by Anatha Patiranage Samaris, the Talgaha-ela, Polruppa claimed by Anatha Patiranage Don Andiris, Egodawatta claimed by Anatha Patiranage Don Adrian, Talgaha-ela, Jambughaliyadda claimed by Anatha Patiranage Don Davith, the Talgaha-ela, Gamageruppa claimed by Gamacharige Andris, Ittebenehenewatta claimed by Weerasiri Narayana Mestrige Nonnohamy, Lokurugewatta claimed by Gamacharige Andiris, Udahawatta claimed by Egodage Thepanis, Madugahamandiya *alias* Udahawatta claimed by Egodage Siman, Konewatta claimed by Gamacharige Naidehamy, Mawiliyadda claimed by Weerasirinarayana Don Janis, Wetakeiyapotaliyadda claimed by Egodage Anderis, Pottaladeniya claimed by Siriwardena Patiranage Don Davith, the Atu-ela, Badahelayagewatta claimed by Hewa Panditage Lusa of Kohomporuwa, Gederawatta claimed by Weerakuttige Don Samel, Horawinigeradarawatta claimed by Kankanige Kalu Appu, Talawegedarawatta claimed by Weerakuttige Appu; on the east by Giganegedarawatta claimed by Ratnayakagedara Babun, Panugalare-batalakoratuwa claimed by Malawige Matheshamy, Madugahawatta claimed by Malawige Salman, Panugalara declared to be the property of C. A. Wirasinghe and others under the Waste Lands Ordinances, Pangulara-ara (reservation for road) declared to be Crown property under the Waste Lands Ordinances; on the south by the high road from Katuwana to Walasmulla, Bogahawatta claimed by Kuda Antonige Babandiresa, Nelligahakoratuwa claimed by Kuda Antonige Babandiresa, Lindagawaliyadda claimed by Weerasinge Huratala and others, Wattagawakapatenna claimed by Weerasinge Babanisa and others, Medakella claimed by Weerasinge Huratala and others, Koskanuweliyadda claimed by Pratapage Juanisa and others, Batugaha-araliyadda claimed by Pratapage Mateya and others, Batugaha-areliyadda *alias* Horagahaliyadda claimed by Anatha Patiranage Janis and others, Horagahaliyaddekella claimed by Kankanangamage Thinnohamy and others, the Talgaha-ela, Dodangasowitadeniya claimed by A. P. Don Dines, the village limit of Watukanda, Awariyamandiyakumbura claimed by Wijenayaka Kankanange Don Samel; on the west by Arambewattadeniya claimed by Hallagodage Don Siyadoris and others, Amuneliyadda *alias* Alutliyadda claimed by Hallagodage Don Siyadoris and others, Demodaradeniya claimed by Hallagodage Don Davith, Lindagawaliyadda claimed by Hallakadage Don Davith, Ambagahawatta claimed by Kankanana Vitaranage Ketan and others, Palupansalawatta claimed by Sobitha Unnanise, Kajugahawatta claimed by Kankanana Vitaranage Don Davith and others, Paranawatta claimed by Kankanana Vitaranage Don Davith and others, Wewagawawatta claimed by Hallagodage Don Siyadoris and others, Magawattaruppa claimed by Wijesinkankanange Don Louis, Bogahawatta claimed by Wijesin Kankanange Don Louis.

NOTE.—The following lots lying within the above boundaries are excluded from this part of the order, and their aggregate acreage of 4 acres 2 roods and 13 perches is not included in the acreage of 393 acres and 32 perches given above:—

Preliminary plan 194.					
Lot.	Name of Land.	Extent, A. R. P.	Lot.	Name of Land.	Extent, A. R. P.
11s	Awariyawatta	0 2 14	86	Kekunagahawatta	0 3 5
11w	Ihalawatta	0 0 39	89	Kohiladeniya	0 3 10
84	Ihaladeniya	1 2 5			
85	Ihaladeniyakapatenna	0 2 20			4 2 13



- | | |
|--|---|
| 1 Gansabhawa Path | 34 Talawegederawatta |
| 2 Kadawatta | 35 Giganegederawatta |
| 3 Gansabhawa Path | 36 Panugalarabatalakoratuwa |
| 4 Baduwatta | 37 Panugalarawatta |
| 5 Lindagawaliyadda | 38 Madugahawatta |
| 6 Horamulagawaliyadda | 39 Panugalara |
| 7 Metihakkekumbura | 40 Panugalara (Reservation for Road), <i>Crown</i> |
| 8 Mahawatteliyadda | 41 High road from Katuwana to Walasmulla |
| 9 Mahawatta | 42 Bogahawatta |
| 10 Kapatenuma | 43 Nelligahakoratuwa |
| 11 Pahalawatta, <i>Crown</i> | 44 Lindagawaliyadda |
| 12 Weepelagoda | 45 Wattagawakapatenuma |
| 13 Pahalawatta | 46 Medakella |
| 14 Dangahawatta | 47 Koskanuwaliyadda |
| 15 Talagaha-ela | 48 Batugaha-areliyadda |
| 16 Polruppa | 49 Batugaha-areliyadda <i>alias</i> Horagahaliyadda |
| 17 Egodawatta | 50 Horagahaliyaddekella |
| 18 Talgaha-ela | 51 Talagaha-ela |
| 19 Jambughahaliyadda | 52 Dodangasowitadeniya |
| 20 Talgaha-ela | 53 Village limit of Watukanda |
| 21 Gamageruppa | 54 Awariyamandiyakumbura |
| 22 Ittebenehenewatta | 55 Arambewattedeniya |
| 23 Lokurugawatta | 56 Amunsiyadda <i>alias</i> Alutliyadda |
| 24 Udahawatta | 57 Demodaradeniya |
| 25 Madugahamandiya <i>alias</i> Udahawatta | 58 Lindagawaliyadda |
| 26 Konewatta | 59 Ambagahawatta |
| 27 Mawiliyadda | 60 Palupansalawatta |
| 28 Wetakeiyapoteliyadda | 61 Kajugahawatta |
| 29 Podaladeniya | 62 Paranawatta |
| 30 Atu-ela | 63 Wewagawawatta |
| 31 Badahelayagawatta | 64 Magawattaruppa |
| 32 Gederawatta | 65 Bogahawatta |
| 33 Horawinigederawatta | |

Surveyor-General's Office,
Colombo, February 8, 1912.

Scale of 16 Chains to an Inch.

A. H. G. DAWSON,
for Surveyor-General.

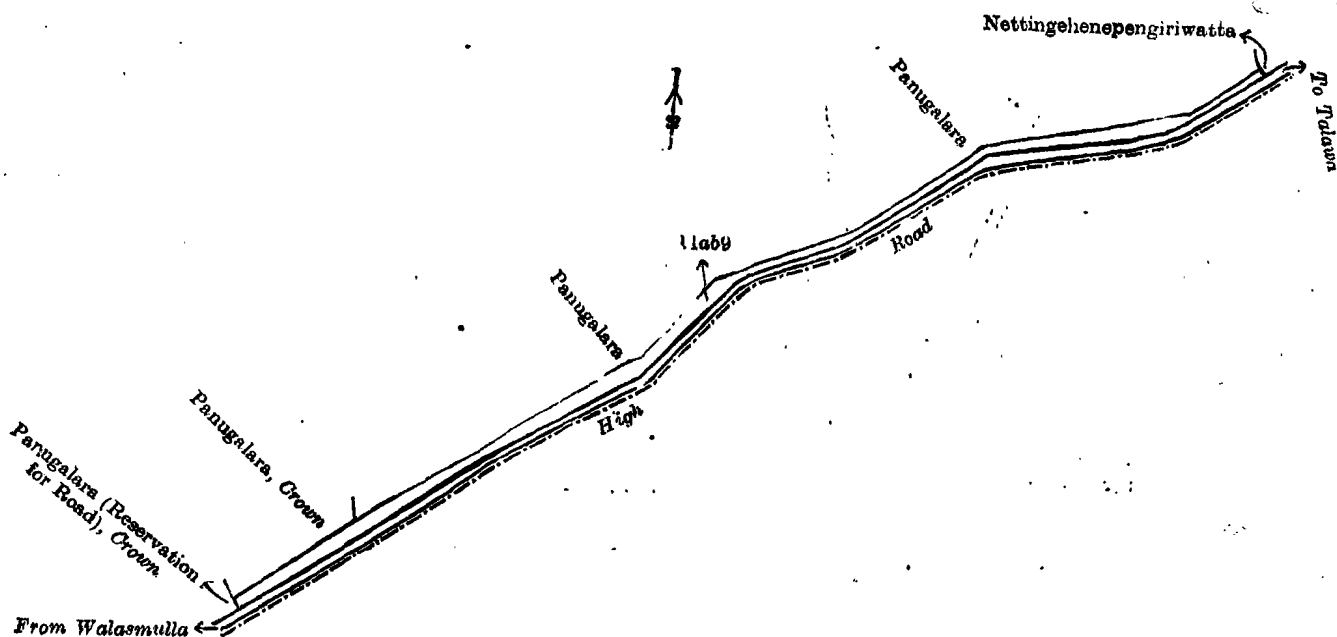
II.—Preliminary plan 194.

Situation : Katuwana village in West Giruwa pattu of Hambantota District.

Lot.	Name of Land.	Extent, A. R. P.
11ab9	Panugalara (reservation for road)	1 2 38

and bounded as follows : on the north by Panugalara declared to be the property of C. A. Wirasinghe and others under the Waste Lands Ordinances ; on the east Nettingehenepengiriwatta sold by Crown ; on the south by the high road from Talawa to Walasmulla ; on the west by Panugalara (reservation for road) declared to be Crown property under the Waste Lands Ordinances, Panugalara declared to be Crown property under the Waste Lands Ordinances.

May 8, 1912.

W. E. WATT,
Special Officer.Surveyor-General's Office,
Colombo, February 8, 1912.

Scale of 8 Chains to an Inch.

A. H. G. DAWSON,
for Surveyor-General.

Chilaw S. O. No. 38.

Order under Section 4, Sub-section (1), of "The Waste Lands Ordinances of 1897, 1899, 1900, and 1903,"
declaring Lands to be Crown Property.

In the matter of the lands commonly called or known as Gansabhapara, Lunuwaranapitiyekele, &c., situate in the village of Pallekele, in the Yagam pattu of the Central Pitigal korale of the Chilaw District, in the North-Western Province, and of "The Waste Lands Ordinances of 1897, 1899, 1900, and 1903."

WHEREAS in pursuance of section 1 of the said Ordinances it was duly notified on August 4, 1911, that if no claim to the lands commonly called or known as Gansabhapara, Lunuwaranapitiyekele, &c., situate in the village of Pallekele, in the Yagam pattu of the Central Pitigal korale, of the Chilaw District, in the North-Western Province, containing in extent 28 acres and 26 perches, and shown as lots 13590½, 13588, 13594, 13600, 13603, 13604, 13604½, 13612, 13626, 13626½, 13618, 13579½, 13608½, 13611½, 13621, 13622, 13624, 13614, 13609, 13579½ in preliminary plan 3,044, and in the annexed diagrams, was made to John George Fraser, Special Officer appointed under section 28 of the said Ordinances, within the period of three months from the date specified in such notice, such lands would be declared the property of the Crown, and dealt with on account of the Crown (*vide* Notice No. 4,157) :

And whereas (1) Batepola Acharige Berun Singho, (2) Assurappuli Henayalage Sitta Henaya, (3) Marasinghe Arachchige Punchi Appu Naide, (4) Jayasinha Arachchige Hetuwa Manamali, (5) Marasin Arachchige Punchedhamy, (6) Marasin Arachchige Nonohamy *alias* Menuhamy, (7) Marasin Arachchige Hamina Manamali, (8) Marasin Arachchige Punchi Sinno, (9) Marasin Arachchige Appu Sinno, (10) Marasin Arachchige Mango Nona, (11) Marasinghe Arachchige Jeeris Naide, (12) Marasinghe Arachchige Hetuhamy, (13) Marasinghe Arachchige Nona, (14) Marasinghe Arachchige Anghamy, (15) Marasinghe Arachchige Sedris Vedarala, (16) Marasinghe Arachchige Andi Naide, (17) Marasinghe Arachchige *alias* Wickramasinha Arachchige Appu Naide, (18) Marasinha Arachchige Punchi Naide, (19) Wijesinha Rajapaksa Arachchige Ausadahamy, (20) Wijesinha Rajapaksa Arachchige Charles Sinno, (21) Wijesinha Rajapaksa Arachchige Ausadahamy, (22) Wijesinha Rajapaksa Arachchige Poncianu, (23) Wijesinha Rajapaksa Arachchige Sardiel, (24) Wijesinha Rajapaksa Arachchige Podi Sinno, (25) Wijesinha Arachchige Punchi Appu Naide, (26) Jayasinha Arachchige Babi, (27) Wijesinha Rajapaksa Arachchige Ungu Naide, (28) Wijesinha Rajapaksa Arachchige Sinno Naide, (29) Wijesinha Rajapaksa Arachchige Kanda Naide, (30) Pavenna Yesuwadiya Naden, (31) Wickramasinha Arachchige Arachchi Naide, (32) Senanayake Arachchige Sinnó Naide, (33) Wickramasinha Arachchige Kiriya Manamali, (34) Wickramasinha Arachchige Ungi Manamali, (35) Senanayaka Arachchige Sardiel Naide, (36) Senanayaka Arachchige Davith Naide, (37) Jayasinha Arachchige Davith Naide, (38) Pallewela Arachchige Dona Martha Chandrasekera, made claim thereto, and whereas the said claimants have withdrawn their claims to the said lands, I, Howard Orme Fox, Special Officer appointed under section 28 of the said Ordinances, under and by virtue of the powers vested in me in that behalf by section 4 of the said Ordinances, do hereby on July 17, 1912, order and declare, under section 4, sub-section (1), of the said Ordinances, that the said lands, as more fully described herein below, are the property of the Crown.

Description of the Lands referred to.

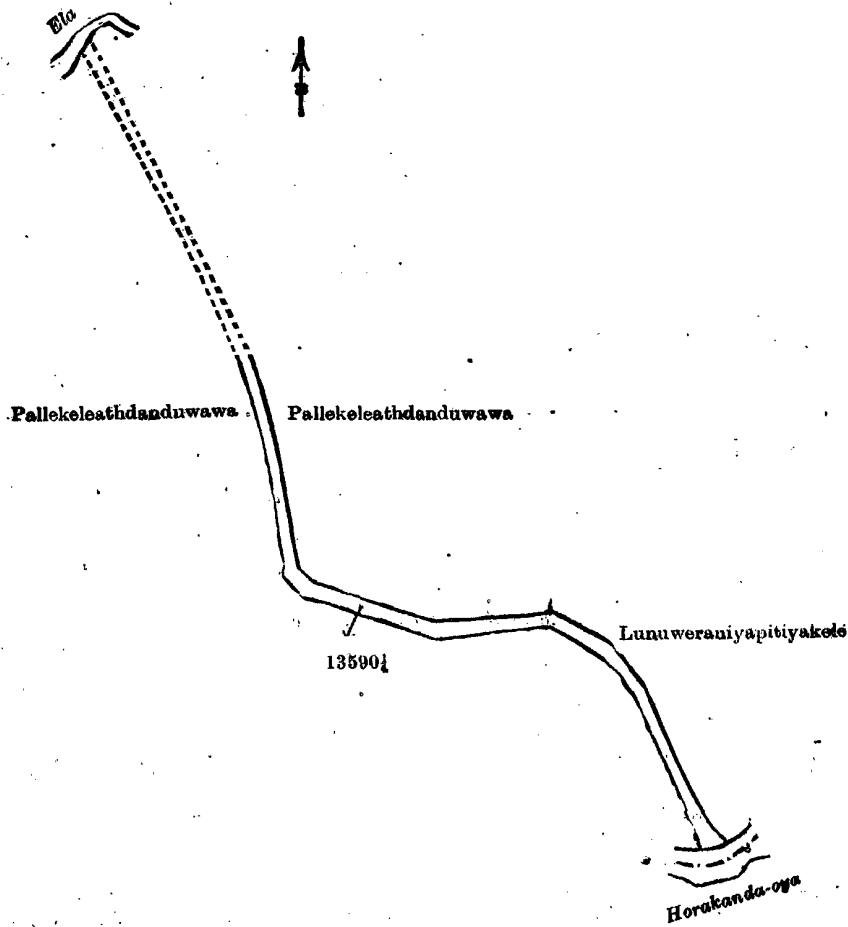
The following lots situated in the village of Pallekele, in the Yagam pattu of the Central Pitigal korale of the Chilaw District, in the North-Western Province, as described in the annexed diagrams:—

I.—Preliminary plan 3,044.

Situation: Pallekele village in Central Pitigal korale of Chilaw District.

Lot.	Name of Land.	Extent, A. B. P.
135904	Gansabhapara	0 3 5

and bounded as follows: on the north by an ela; on the east by Pallekeleathdanduwwa claimed by M. A. Punchi Naide and others, Lunuweraniyapitiyakele claimed by Wijesinha Rajapaksa Ausada Naide and others; on the south by the Horakanda-oya; and on the west by Pallekeleathdanduwwa claimed by M. A. Punchi Naide and others.



Surveyor-General's Office,
Colombo, June 28, 1912.

Scale of 4 Chains to an Inch.

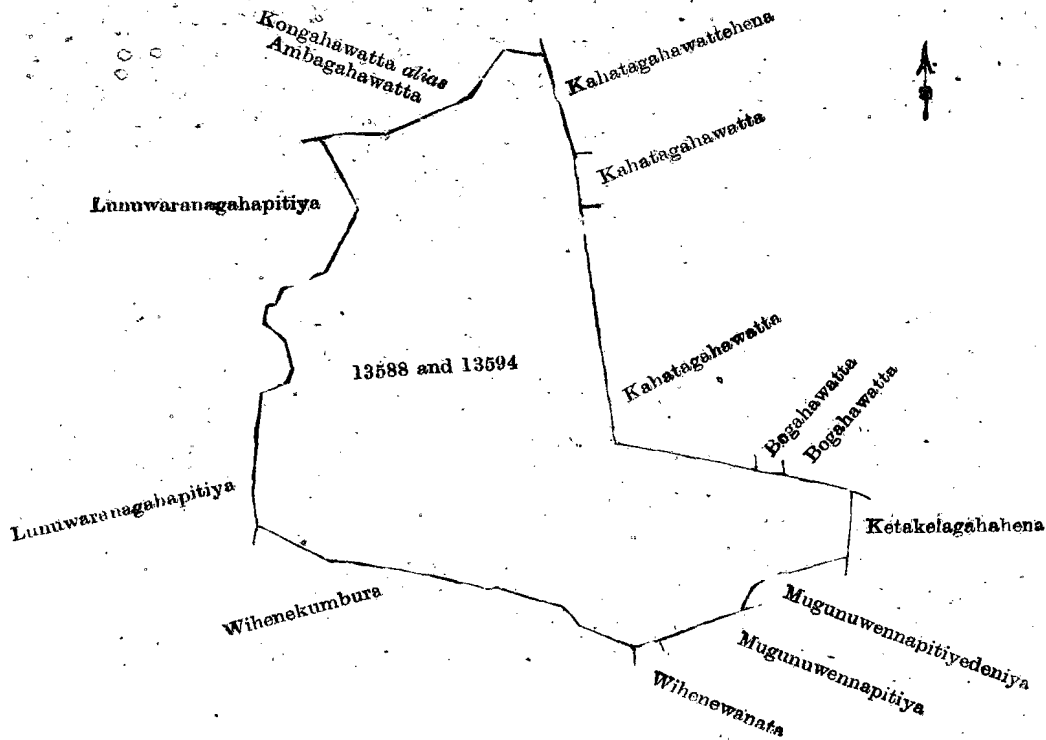
A. J. WICKWAR,
for Surveyor-General.

II.—Preliminary plan 3,044.

Situation: Pallekele village in Central Pitigal korale of Chilaw District.

Lot.	Name of Land.	Extent, A. B. P.
13588	Lunuwaranapitiyakele	6 0 36
13594	Dewalekele	1 3 12
		8 0 8

and bounded as follows: on the north by Kongahawatta alias Ambagahawatta claimed by Wickramasin Arachchige Arachchi Naide and others; on the east by Kahatagahawattehena claimed by Wijenayaka Mudalige Appuhami and others, Kahatagahawatta claimed by Wijenayaka Mudalige Welappu and others, Kahatagahawatta claimed by Wijenayaka Mudalige Welappu and others, Bogahawatta claimed by Wijenayaka Mudalige Baron Sinno and others, Bogahawatta claimed by W. A. Arachchi Naide, Ketakelagahahena claimed by Wickremasin Arachchige Arachchi Naide and others; on the south by Mugunuwennapitiyadeniya claimed by M. A. Punchi Naide and others, Mugunuwennapitiya claimed by ditto, Wihenawanata claimed by ditto, Wihenekumbura claimed by M. A. Punchi Naide and others; and on the west by Lunuwaranagahapitiya claimed by Wijesinghe Rajapaksa Ausada Naide and others.



Surveyor-General's Office,
Colombo, June 28, 1912.

Scale of 4 Chains to an Inch.

A. J. WICKWAR,
for Surveyor-General.

III.—Preliminary plan 3,044.

Situation: Pallekele village in Central Pitigal korale of Chilaw District.

Lot.	Name of Land.	Extent, A. R. P.	Lot.	Name of Land.	Extent, A. R. P.
13600	Bogahalanda, Ketakelegahahena	1 1 26	13626	Pallekelemukalana	2 1 14
13603	Yotuwala (pond)	0 2 20	13626½	Mahayotuwalagawakele	0 0 19
13604	Yotuwalakele	6 0 22			
13604½	Mahayotuwala	0 1 32			
13612	Yotuwalakele	0 0 13			11 0 26

and bounded as follows: on the north by Bogahawatta claimed by W. A. Arachchi Naide, Bogahawatta claimed by Marasinghe Arachchige Punchappu Naide and others, Ketakelegahawatta claimed by W. A. Arachchi Naide and others; on the east by Kahatagahahenewatta claimed by W. A. Arachchi Naide and others, Kongahawatta claimed by M. A. Appu Naide and others, Kongahawatta claimed by Dona Martha Chandrasekera, the old road from the high road to the quarry, the village limit of Udawalwela; on the south by the village limit of Udawalwela; and on the west by the Horakanda-oya, Mugunuwennapitiyakele claimed by M. A. Punchi Naide and others, Mugunuwennapitiya claimed by ditto, Mugunuwennapitiyadeniya claimed by ditto, Dewalekele declared to be the property of the Crown under the Waste Lands Ordinances.

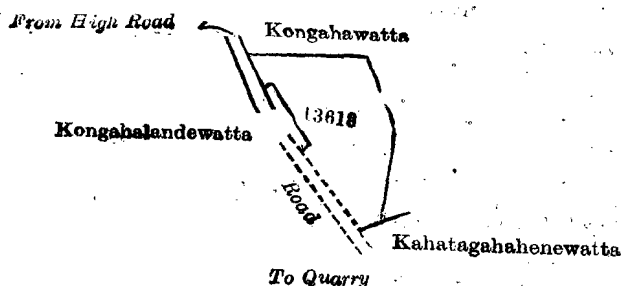
[For Diagram see page 844.]

IV.—Preliminary plan 3,044.

Situation: Pallekele village in Central Pitigal korale of Chilaw District.

Lot.	Name of Land.	Extent, A. R. P.
13618	Kongahalanda	0 2 26

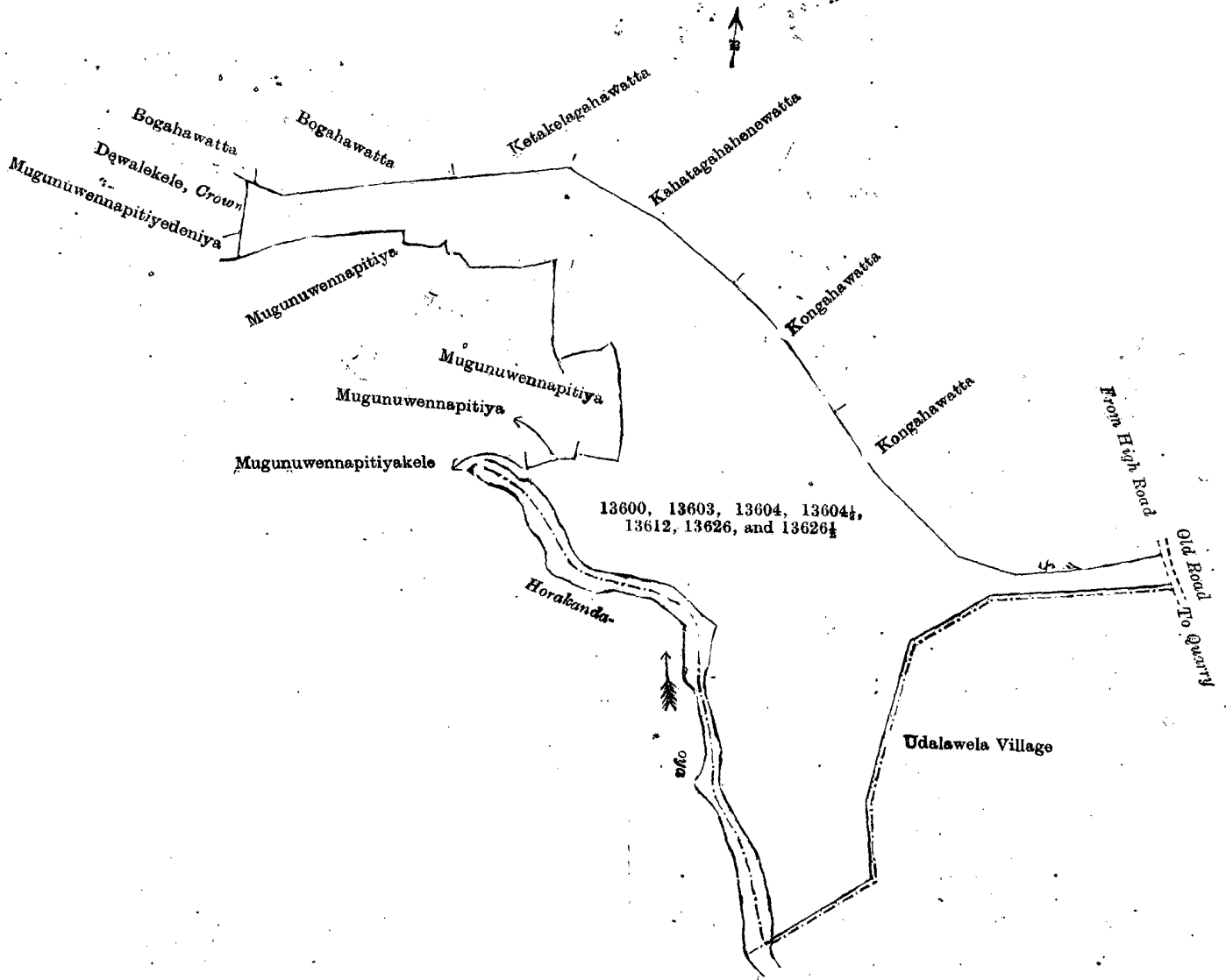
and bounded as follows: on the north and east by Kongahawatta claimed by Manasinghe Arachchige Punchappu Naide and others; on the south by Kahatagahahenewatta claimed by Manasin Arachchige Menika Manamali, the road from the quarry to the high road; on the west by Kongahalandewatta claimed by Manasinhe Arachchige Punchappu Naide and others, the road from the quarry to the high road.



Surveyor-General's Office,
Colombo, June 6, 1911.

Scale of 4 Chains to an Inch.

A. J. WICKWAR,
for Surveyor-General.



Surveyor-General's Office,
Colombo, June 28, 1912.

Scale of 4 Chains to an Inch.

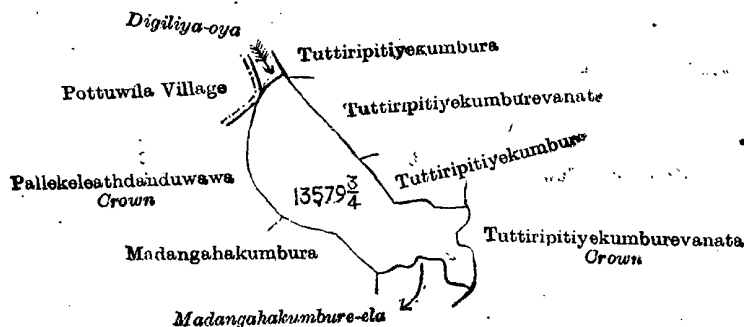
A. J. WICKWAR,
for Surveyor-General.

V.—Preliminary plan 3,044.

Situation : Pallekele village in Central Pitigal korale of Chilaw District.

Lot.	Name of Land.	Extent, A. R. P.
13579½	Nawate (tank and bund)	0 3 39

and bounded as follows : on the north by the Digiliya-oya, Tuttiripitiyekumbura claimed by W. A. Kiriya Manamali and others, Tuttiripitiyekumburewanata claimed by ditto, Tuttiripitiyekumbura claimed by ditto; on the east by Tuttiripitiyekumburewanata claimed by the Crown; on the south by the Madangahakumbure-ela, Madangahakumbura claimed by M. A. Punchi Naide and others; on the west by Pallekeleathdanduwa claimed by the Crown, the village limit of Pottuwila.



Surveyor-General's Office,
Colombo, June 6, 1911.

Scale of 4 Chains to an Inch.

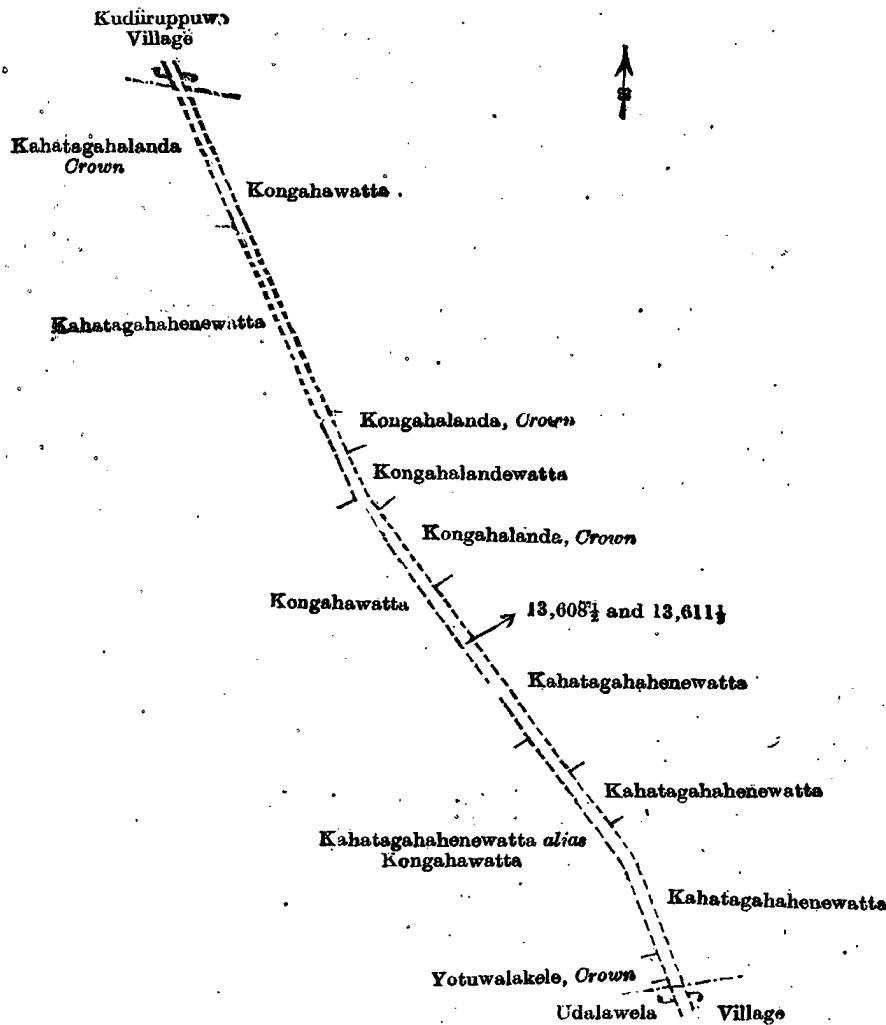
A. J. WICKWAR,
for Surveyor-General.

VI.—Preliminary plan 3,044.

Situation : Pallekele village in Central Pitigal kosale of Chilaw District.

Lot.	Name of Land.	Extent, A. R. P.
13608½	Road	0 1 16
13611½	Mahayotuwalagawakele (old road)	0 0 23
		0 1 39

and bounded as follows : on the north by the village limit of Kudi-iruppuwa ; on the east by Kongahawatta claimed by Manasinhe Arachchige Panchappu Naide and others, Kongahalanda claimed by the Crown, Kongahalandewatta claimed by Manasin Arachchige Panchappu Naide and others, Kongahalanda claimed by the Crown, Kahatagahahenewatta claimed by Manasin Arachchige Menika Manamali, Kahatagahahenewatta claimed by P. A. Dona Martha Chandrasekera, Kahatagahahenewatta claimed by Wijenayaka Mudalige Kandappuhamy ; on the south by the village limit of Udalawela ; on the west by Yotuwalakele claimed by the Crown, Kahatagahahenewatta *alias* Kongahawatta claimed by P. A. Dona Martha Chandrasekera, Kongahawatta claimed by Manasin Arachchige Appu Naide and others, Kahatagahahenewatta claimed by W. A. Kiriya Manamali and others, Kahatagahalanda claimed by the Crown.



Surveyor-General's Office,
Colombo, June 6, 1911.

Scale of 4 Chains to an Inch.

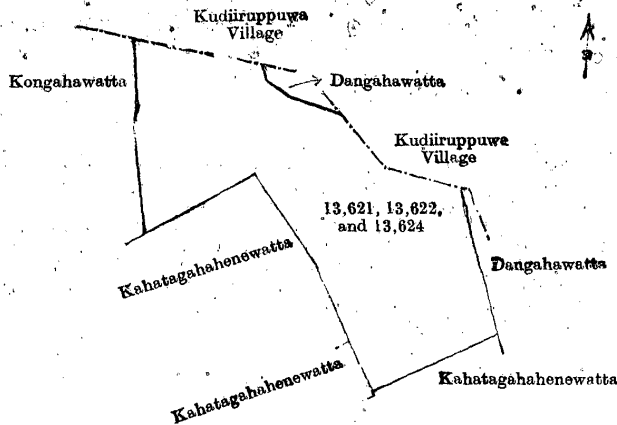
A. J. WICKWAB,
for Surveyor-General.

VII.—Preliminary plan 3,044.

Situation : Pallekele village in Central Pitigal korale of Chilaw District.

Lot.	Name of Land.	Extent, A. R. P.
13621	Dangahalanda ..	0 1 20
13622	Dangahawattehena ..	2 0 28
13624	Dangahalanda ..	1 0 35
		3 3 4

and bounded as follows : on the north by the village limit of Kudi-iruppuwa, Dangahawatta claimed by Herat Mudiyan-selage Guruhamy, Police Officer, the village limit of Kudi-iruppuwa ; on the east by Dangahawatta claimed by Herat Mudiyan-selage Guruhamy, Police Officer ; on the south by Kahatagahahenawatta claimed by Manasin Arachchige Appu Naide, Kahatagahahenawatta claimed by P. A. Dona Martha Chandrasekera, Kahatagahahenawatta claimed by Manasin Arachchige Menika Manamali ; on the west by Kongahawatta claimed by Manasin Arachchige Panchappu Naide and others.



Surveyor-General's Office,
Colombo, June 6, 1911.

Scale of 4 Chains to an Inch.

A. J. WICKWAR,
for Surveyor-General.

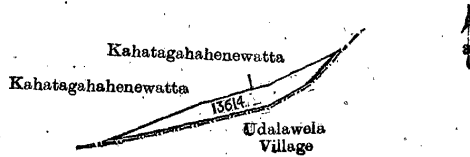
VIII.—Preliminary plan 3,044.

Situation : Pallekele village in Central Pitigal korale of Chilaw District.

Lot.	Name of Land.
13614	Udalawelawatta

Extent, A. R. P.
0 1 3

and bounded as follows : on the north by Kahatagahahenewatta claimed by Manasin Arachchige Appu Naide ; on the east and south by the village limit of Udalawela ; on the west by Kahatagahahenewatta claimed by Wijenayaka Mudalige Kandappuhamy.



Surveyor-General's Office,
Colombo, June 6, 1911.

Scale of 4 Chains to an Inch.

A. J. WICKWAR,
for Surveyor-General.

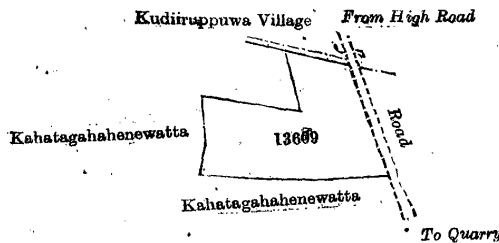
IX.—Preliminary plan 3,044.

Situation : Pallekele village in Central Pitigal korale of Chilaw District.

Lot.	Name of Land.
13609	Kahatagahalanda

Extent, A. R. P.
1 0 8

and bounded as follows : on the north by the village limit of Kudi-iruppuwa ; on the east by the road from the high road to the quarry ; on the south and west by Kahatagahahenewatta claimed by W. A. Kiriya Manamali and others.



Surveyor-General's Office,
Colombo, June 6, 1911.

Scale of 4 Chains to an Inch.

A. J. WICKWAR,
for Surveyor-General.

X.—Preliminary plan 3,044.

Situation : Pallekele village in Central Pitigal korale of Chilaw District.

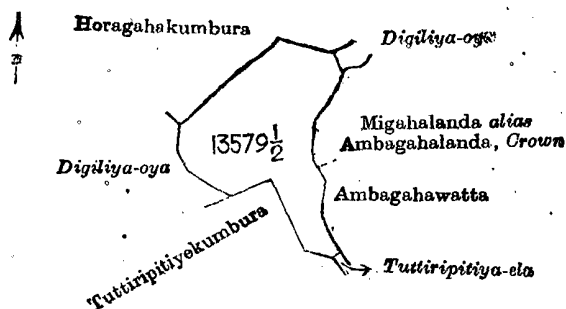
Lot.	Name of Land.
13579½	Kahatagahanulawewa

Extent, A. R. P.
0 3 28

and bounded as follows : on the north by Horagahakumbura claimed by Asurappuli Radage Sitta Henaya and another ; on the east by the Digiliya-oya, Migahalanda *alias* Ambagahalanda claimed by the Crown, Ambagahawatta claimed by W. A. Kiriya Manamali and others ; on the south by the Tuttripitiya-ela, Tuttripitiyekumbura claimed by W. A. Kiriya Manamali and others ; on the west by the Digiliya-oya.

July 17, 1912.

H. O. FOX,
Special Officer.



Surveyor-General's Office,
Colombo, June 6, 1911.

Scale of 4 Chains to an Inch.

A. J. WICKWAR,
for Surveyor-General.

Anuradhapura S. O. No. 708.

Order under Section 2 of "The Waste Lands Ordinances of 1897, 1899, 1900, and 1903," declaring Land to be Crown Property.

In the matter of the land commonly called or known as Mahawela-akkara (part of T. P. 2,616/8,233), situate in the village of Galkandegama, in the Pahalakendetulana of the Kende korale of the Nuwaragam palata, in the North-Central Province, and of "The Waste Lands Ordinances of 1897, 1899, 1900, and 1903."

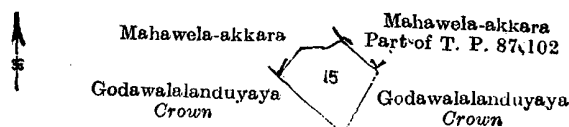
THE notice required by section 1 of "The Waste Lands Ordinances of 1897, 1899, 1900, and 1903," having been duly published in manner prescribed by that section in respect of the above-named land (*vide* Notice No. 4,322), and no claim having been made to the said land or to any interest therein within the period of three months from the date specified in the said notice, I, Walter Ernest Wait, Special Officer appointed under section 28 of the said Ordinances, under and by virtue of the powers vested in me in that behalf by section 2 of the said Ordinances, do hereby on July 8, 1912, order and declare that the said land, as more fully described herein below, situate in the village of Galkandegama, in the Pahalakendetulana of the Kende korale of the Nuwaragam palata, in the North-Central Province, and shown as lot 15 in preliminary plan 557, and in the annexed diagram, and containing in extent 1 acre, is the property of the Crown.

Description of the Land referred to.

The land commonly called or known as Mahawela-akkara (part of T. P. 2,616/8,233), situated in the village of Galkandegama, in the Pahalakendetulana of the Kende korale of the Nuwaragam palata, in the North-Central Province, containing in extent 1 acre, shown as lot 15 in preliminary plan 557, and in the annexed diagram, and bounded as follows: on the north by Mahawela-akkara encroached upon by owners of T. P. 87,102, Mahawela-akkara, part of T. P. 87,102; on the east and south by Godawalalanduyaya declared to be Crown property under the Waste Lands Ordinances; on the west by Mahawela-akkara encroached upon by owners of T. P. 87,102.

July 8, 1912.

W. E. WAIT,
Special Officer.



Surveyor-General's Office,
Colombo, November 30, 1911.

Scale of 8 Chains to an Inch.

A. H. G. DAWSON,
for Surveyor-General.

Order under Section 2 of "The Waste Lands Ordinances of 1897, 1899, 1900, and 1903," declaring Lands to be Crown Property.

In the matter of the lands commonly called and known as Mahakumburadeniya, Dandugashenedeniya, Minuwanwila-deniya, Batayankanduraudahadeniya, situate in the village of Panakaduwa, in the Morawak korale of the Matara District, in the Southern Province, and of "The Waste Lands Ordinances of 1897, 1899, 1900, and 1903."

THE notice required by section 1 of "The Waste Lands Ordinances of 1897, 1899, 1900, and 1903," having been duly published in manner prescribed by that section in respect of the above-named lands (*vide* Notice No. 4,384), and no claim having been made to the said lands or to any interest therein within the period of three months from the date specified in the said notice, I, George Frederick Reginald Browning, Assistant Government Agent of the Matara District of the Southern Province, under and by virtue of the powers vested in me in that behalf by section 2 of the said Ordinances, do hereby on July 8, 1912, order and declare that the said lands, as more fully described herein below, situate in the village of Panakaduwa, in the Morawak korale of the Matara District, in the Southern Province, and shown as lots 15a, 15c, 15d, 15e, 17a, and 40, in block survey preliminary plan 17, and in the annexed diagrams, and containing in extent 13 acres 2 roods and 22 perches, are the property of the Crown.

Description of the Lands referred to.

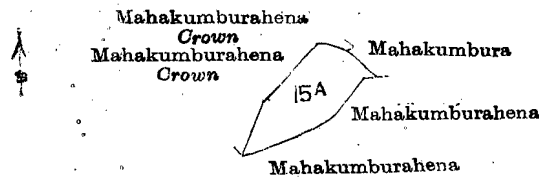
The following lots situated in the village of Panakaduwa, in the Morawak korale of the Matara District, in the Southern Province, as described in the annexed diagrams:—

I.—Block survey preliminary plan 17. Field sheet O/15/34-42.

Situation: Panakaduwa village in Morawak korale of Matara District.

Lot.	Name of Land.	Extent, A. R. P.
15a	Mahakumburadeniya	1 1 17

and bounded as follows: on the north by Mahakumburahena belonging to Crown and Mahakumbura claimed by J. Janis and others; on the east and south by Mahakumburahena claimed by J. K. Don Thomas, Vel-Vidane; on the west by and Mahakumburahena belonging to Crown.



Surveyor-General's Office,
Colombo, September 29, 1911.

Scale of 8 Chains to an Inch.

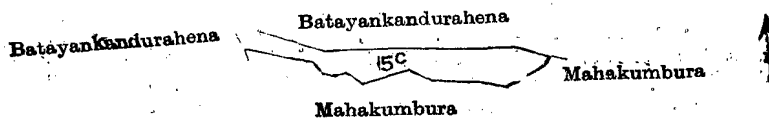
A. H. G. DAWSON,
for Surveyor-General.

II.—Block survey preliminary plan 17. Field sheet O/15/34-42.

Situation : Panakaduwa village in Morawak korale of Matara District.

Lot.	Name of Land.	Extent, A. R. P.
15c	Mahakumburadeniya	1 1 28

and bounded as follows : on the north by Batayankandurahena claimed by J. K. Don Thomas, Vel-Vidane ; on the east and south by Mahakumbura claimed by G. Janis and others ; on the west by Batayankandurahena claimed by J. K. Don Thomas, Vel-Vidane.



Surveyor-General's Office,
Colombo, September 29, 1911.

Scale of 8 Chains to an Inch.

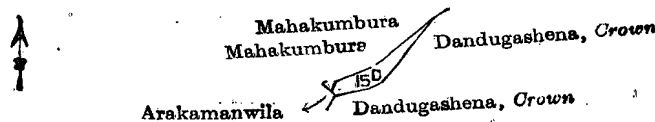
A. H. G. DAWSON,
for Surveyor-General.

III.—Block survey preliminary plan 17. Field sheet O/15/34-42.

Situation : Panakaduwa village in Morawak korale of Matara District.

Lot.	Name of Land.	Extent, A. R. P.
15d	Dandugashenedeniya	0 1 9

and bounded as follows : on the north by Mahakumbura claimed by G. Janis and others ; on the east and south by Dandugashena belonging to Crown ; on the west by Mahakumbura claimed by G. Janis and others and Arakamanwila claimed by Liyanage Appu and others.



Surveyor-General's Office,
Colombo, September 29, 1911.

Scale of 8 Chains to an Inch.


A. H. G. DAWSON,
for Surveyor-General.

IV.—Block survey preliminary plan 17. Field sheet O/15/34-42.

Situation : Panakaduwa village in Morawak korale of Matara District.

Lot.	Name of Land.	Extent, A. R. P.
15e	Dandugashenedeniya	0 2 0

and bounded as follows : on the north by Mahakumbura claimed by G. Janis and others ; on the east and south by Dandugashena, Batahena, &c., declared Crown under the Waste Lands Ordinances ; on the west by Mahakumbura claimed by J. Janis and others.



Surveyor-General's Office,
Colombo, September 18, 1911.

Scale of 8 Chains to an Inch.

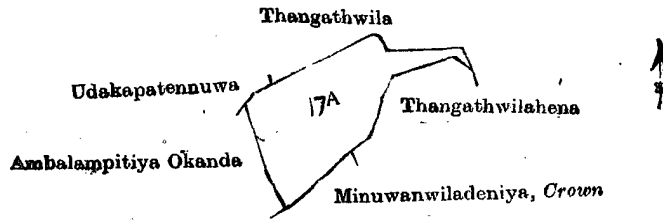
A. H. G. DAWSON,
for Surveyor-General.

V.—Block survey preliminary plan 17. Field sheet O/15/34-42.

Situation : Panakaduwa village in Morawak korale of Matara District.

Lot.	Name of Land.	Extent, A. R. P.
17a	Minuwanwiladeniya	2 3 36

and bounded as follows : on the north by Udakapattuwa claimed by G. Davit and others and Thangathwila claimed by H. Dineshamy and others ; on the east by Thangathwilahena claimed by S. R. Don Hendrick and Minuwanwiladeniya belonging to Crown ; on the south by Minuwanwiladeniya belonging to Crown and Ambalanpitiyaokanda claimed by C. Jayan ; on the west by Ambalanpitiyaokanda claimed by C. Jayan and Udakapattuwa claimed by G. Davith and others.



Surveyor-General's Office,
Colombo, September 29, 1911.

Scale of 8 Chains to an Inch.

A. H. G. DAWSON,
for Surveyor-General.

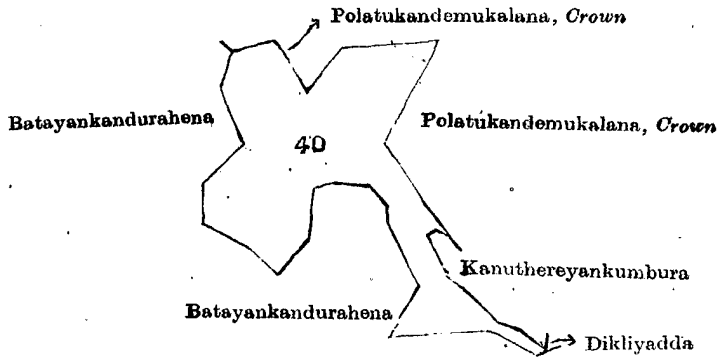
VI.—Block survey preliminary plan 17. Field sheets O/15/18-26 and O/15/34-42.
Situation : Panakaduwa village in Morawak korale of Matara District.

Lot.	Name of Land.	Extent, A. R. P.
40	Batayankanduraudahadeniya	7 0 12

and bounded as follows : on the north by Potatukandemukalana declared Crown under the Waste Lands Ordinances ; on the east by Potatukandemukalana declared Crown under the Waste Lands Ordinances, Kanuthereyankumbura claimed by J. K. Don Thomis and Dikliyadda claimed by D. Jayanhamy and others ; on the south and west by Batayankandurahena claimed by J. K. Don Thomas, Vel-Vidane.

July 8, 1912.

G. F. R. BROWNING,
Assistant Government Agent.



Surveyor-General's Office,
Colombo, September 29, 1911.

Scale of 8 Chains to an Inch.

A. H. G. DAWSON,
for Surveyor-General.