

Ceylon Government Gazette

Published by Authority.

No. 6,519 — FRIDAY, AUGUST 30, 1912.

PART I.—General: Minutes, Proclamations, Appointments,
and General Government Notifications.

PART II.—Legal and Judicial.

PART III.—Provincial Administration.

PART IV.—Land Settlement.

PART V.—Mercantile, Marine, Municipal, Local, &c.

Separate paging is given to each Part in order that it may be filed separately.

Part IV.—Land Settlement.

	PAGE	PAGE
Preliminary Notices	851	Final Orders 865

PRELIMINARY NOTICES.

Puttalam Notice No. 4,498.

Notice under "The Waste Lands Ordinances of 1897, 1899, 1900, and 1903."

TAKE notice that unless within three months from August 30, 1912, the persons, if any, who claim any interest in the lands hereinafter mentioned or in any one or more of such lands make claim in person or in writing to the said lands or any of them or to some interest therein to J. M. Davies, Esq., Special Officer appointed under section 28 of "The Waste Lands Ordinances of 1897, 1899, 1900, and 1903," at his office at Fort, Colombo:

Such Special Officer, in pursuance of the powers vested in him by the said Ordinances, will declare by writing under his hand that the said lands or such of them, as to which no claim has been made, are the property of the Crown.

J. M. DAVIES,
Special Officer.

Description of the Lands referred to.

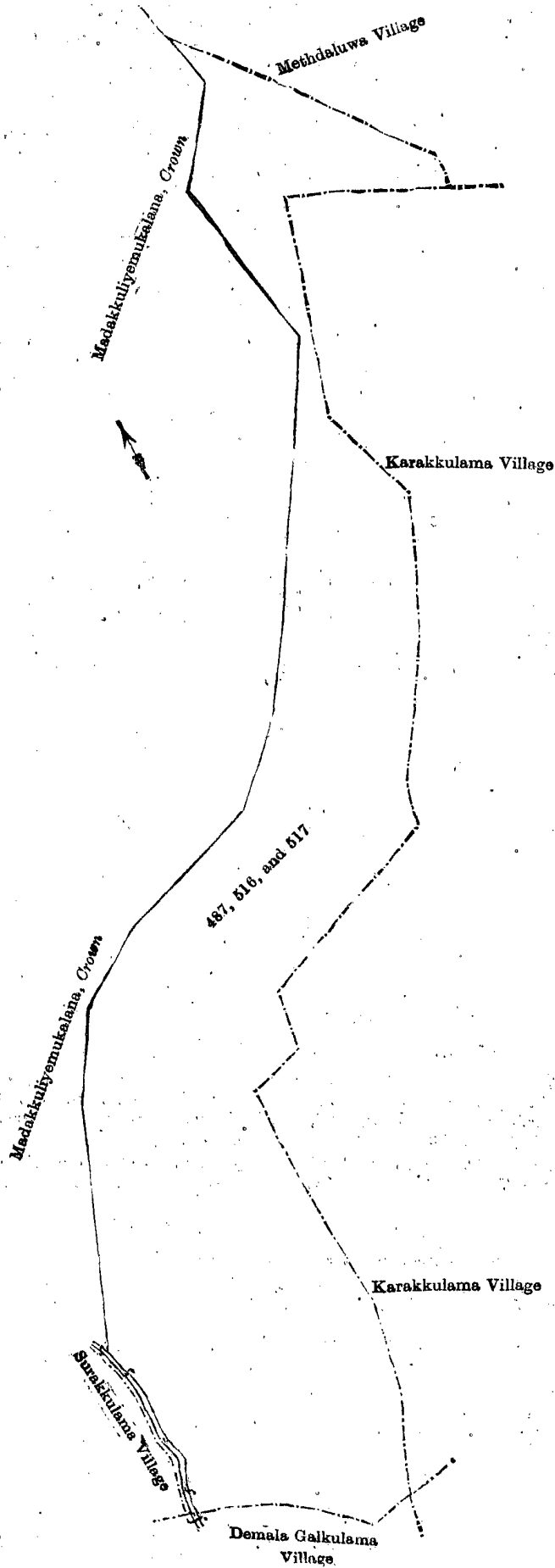
The following lots situated in the village of Mudalakkuliya, in the Kumarawanni pattu of the Demala hatpattu of the Puttalam District, in the North-Western Province, as described in the annexed diagram:—

Preliminary plan 3,968.

Situation: Mudalakkuliya village in Kumarawanni pattu of Demala hatpattu of Puttalam District.

Lot.	Name of Land.	Extent, A. B. P.
487 ..	Mudalakkuliyamukalana	258 0 0
516 ..	Galkulame-ela	0 2 34
517 ..	Do.	1 1 25
		260 0 19

and bounded as follows: on the north by Madakkuliyamukalana claimed by the Crown, the village limit of Methdaluwa; on the east by the village limit of Methdaluwa, the village limit of Karakkulama; on the south by the village limit of Demalagalkulama; on the west by the village limit of Surakkulama, Madakkuliyemukalana claimed by the Crown.



Surveyor-General's Office,
Colombo, July 9, 1912.

Scale of 16 Chains to an Inch.
Puttalam S. O. 1, 1912—1913.

A. J. WICKWAR,
for Surveyor-General.

Puttalam Notice No. 4,499.**Notice under "The Waste Lands Ordinances of 1897, 1899, 1900, and 1903."**

TAKE notice that unless within three months from August 30, 1912, the persons, if any, who claim any interest in the lands hereinafter mentioned or in any one or more of such lands or to some interest therein make claim in person or in writing to the said lands or any of them or to some interest therein to J. M. Davies, Esq., Special Officer appointed under section 28 of "The Waste Lands Ordinances of 1897, 1899, 1900, and 1903," at his office at Fort, Colombo:

Such Special Officer, in pursuance of the powers vested in him by the said Ordinances, will declare by writing under his hand that the said lands or such of them, as to which no claim has been made, are the property of the Crown.

J. M. DAVIES,
Special Officer.

Description of the Lands referred to.

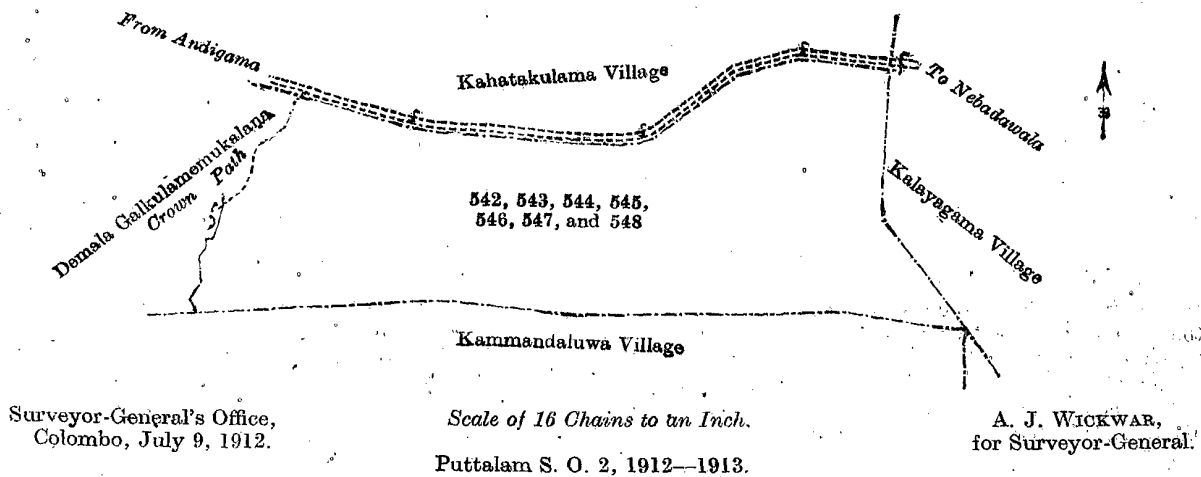
The following lots situated in the village of Demalagalkulama, in the Kumarawanni pattu of the Demala hatpattu of the Puttalam District, in the North-Western Province, as described in the annexed diagram:—

Preliminary plan 3,968.

Situation: Demalagalkulama village in Kumarawanni pattu of Demala hatpattu of Puttalam District.

Lot.	Name of Land.	Extent, A. R. P.
542	Andigama road (reservation for road)	1 2 38
543	Demalagalkulamamukalana	63 1 18
544	Do. (reservation for path)	0 0 34
545	Galkulama (abandoned tank and bund)	2 2 14
546	Demalagalkulamamukalana	9 1 0
547	Demalagalkulamahena	28 0 0
548	Demalagalkulamamukalana	2 2 19
		107 3 3

and bounded as follows: on the north by the road from Andigama to Nebadawala (the village limit of Kahatakulama); on the east by the village limit of Kalayagama; on the south by the village limit of Kammandaluwa; on the west by (a footpath), Demalagalkulamamukalana claimed by the Crown.



Puttalam S. O. 2, 1912-1913.

Puttalam Notice No. 4,500.**Notice under "The Waste Lands Ordinances of 1897, 1899, 1900, and 1903."**

TAKE notice that unless within three months from August 30, 1912, the persons, if any, who claim any interest in the lands hereinafter mentioned or in any one or more of such lands or to some interest therein to J. M. Davies, Esq., Special Officer appointed under section 28 of "The Waste Lands Ordinances of 1897, 1899, 1900, and 1903," at his office at Fort, Colombo:

Such Special Officer, in pursuance of the powers vested in him by the said Ordinances, will declare by writing under his hand that the said lands or such of them, as to which no claim has been made, are the property of the Crown.

J. M. DAVIES,
Special Officer.

Description of the Lands referred to.

The following lots situated in the village of Kahatakulama, in the Kumarawanni pattu of the Demala hatpattu of the Puttalam District, in the North-Western Province, as described in the annexed diagram:—

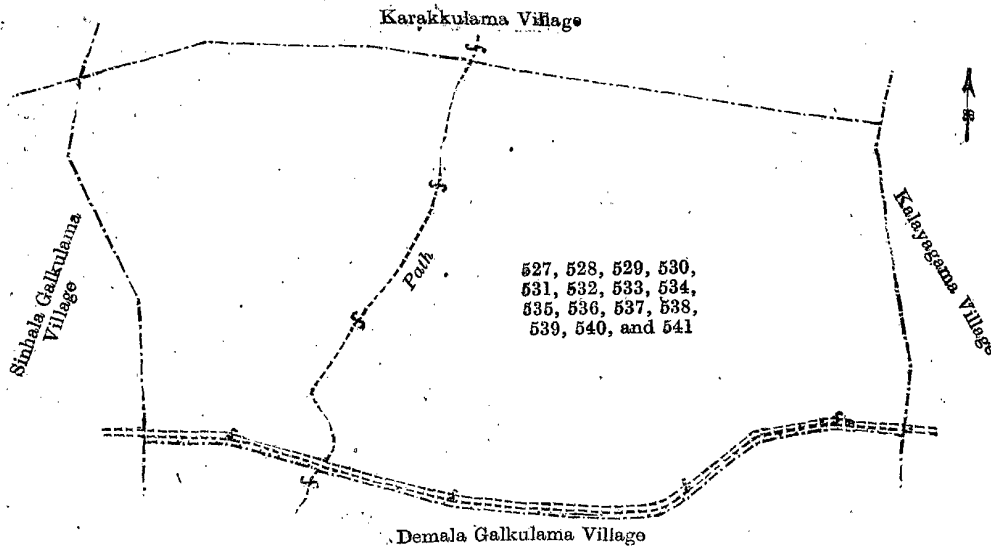
Preliminary plan 3,968.

Situation: Kahatakulama village in Kumarawanni pattu of Demala hatpattu of Puttalam District.

Lot.	Name of Land.	Extent, A. R. P.
527	Kahatakulamamukalana	225 3 0
528	Do. (reservation for path)	0 0 9
529	Do. (do.)	0 0 15
530	Do. (do.)	0 0 1
531	Do.	1 2 26
532	Konwewekumbura	0 2 22
533	Do. (reservation for path)	0 0 38
534	Kahatakulametavalla	1 3 14
535	Do. (reservation for path)	0 1 26

Lot.	Name of Land.	Extent, A. R. P.
536	Kahatakulamewewa	5 2 18
537	Do. (reservation for path)	0 1 23
538	Kahatakulame-ela	0 0 26
539	Do. (reservation for path)	0 1 36
540	Andigama road	2 3 34
541	Do. (reservation for road)	1 3 10
		242 0 18

and bounded as follows : on the north by the village limit of Karakkulama ; on the east by the village limit of Kalayagama on the south by the village limit of Demalagalkulama ; on the west by the village limit of Sinhalagalkulama.



Surveyor-General's Office,
Colombo, July 17, 1912.

Scale of 16 Chains to an Inch.

A. J. WICKWAR,
for Surveyor-General.

Puttalam S. O. 3, 1912—1913.

Puttalam Notice No. 4,501.

Notice under "The Waste Lands Ordinances of 1897, 1899, 1900, and 1903."

TAKE notice that unless within three months from August 30, 1912, the persons, if any, who claim any interest in the lands hereinafter mentioned or in any one or more of such lands make claim in person or in writing to the said lands or any of them or to some interest therein to J. M. Davies, Esq., Special Officer appointed under section 28 of "The Waste Lands Ordinances of 1897, 1899, 1900, and 1903," at his office at Fort, Colombo :

Such Special Officer, in pursuance of the powers vested in him by the said Ordinances, will declare by writing under his hand that the said lands or such of them, as to which no claim has been made, are the property of the Crown.

J. M. DAVIES,
Special Officer.

Description of the Lands referred to.

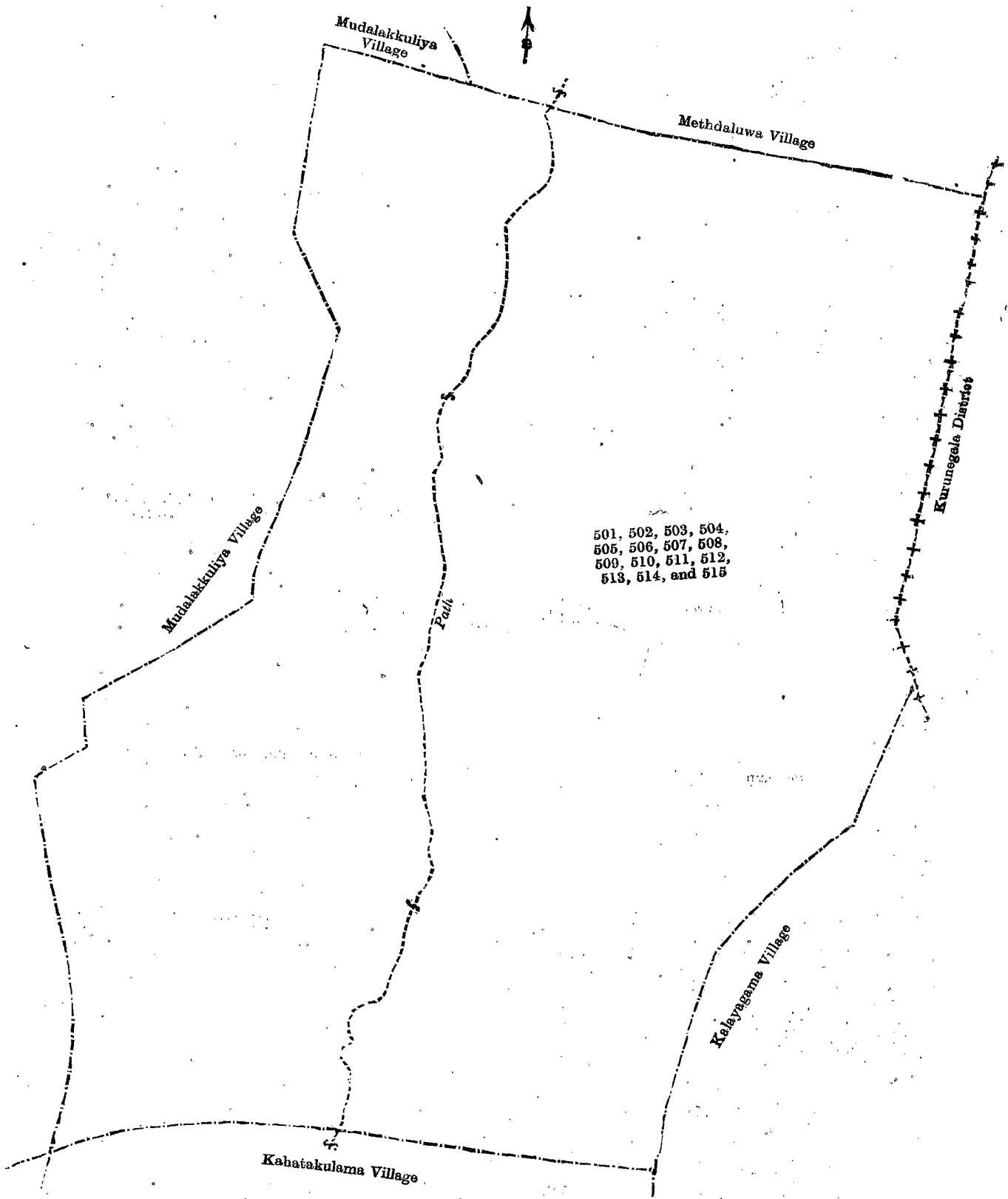
The following lots situated in the village of Karakkulama, in the Kumarawanni pattu of the Demala hatpattu of the Puttalam District, in the North-Western Province, as described in the annexed diagram :—

Preliminary plan 3,968.

Situation : Karakkulama village in Kumarawanni pattu of Demala hatpattu of Puttalam District.

Lot.	Name of Land.	Extent, A. R. P.
501	Karakkulamemukalana	927 2 30
502	Do. (reservation for path)	0 1 26
503	Do. (do.)	0 1 37
504	Do. (do.)	0 2 26
505	Do. (do.)	0 0 3
506	Wembuwewa (tank and bund)	1 3 12
507	Do. (reservation for path)	0 1 10
508	Karakkulamewela	5 0 28
509	Do. (reservation for path)	0 2 19
510	Karakkulamewewa (tank and bund)	10 1 5
511	Do. (reservation for path)	0 1 23
512	Vidanegewela	5 1 21
513	Vidanegewewa (tank and bund)	2 3 39
514	Wembuwewawela	16 1 19
515	Do. (reservation for path)	1 0 39
		973 3 17

and bounded as follows : on the north by the village limit of Mudalakkuliya, the village limit of Methdaluwa ; on the east by the boundary limit of Kurunegala District, the village limit of Kalayagama ; on the south by the village limit of Kalayagama, the village limit of Kahatakulama, the village limit of Mudalakkuliya ; on the west by the village limit of Kahalakkulama, the village limit of Mudalakkuliya.



Surveyor-General's Office,
Colombo, July 8, 1912.

Scale of 16 Chains to an Inch.
Puttalam, S. O. 4, 1912—1913.

A. J. WICKWAR,
for Surveyor-General.

Puttalam Notice No. 4,502.**Notice under "The Waste Lands Ordinances of 1897, 1899, 1900, and 1903."**

TAKE notice that unless within three months from August 30, 1912, the persons, if any, who claim any interest in the lands hereinafter mentioned or in any one or more of such lands or to some interest therein make claim in person or in writing to the said lands or any of them or to some interest therein to J. M. Davies, Esq. Special Officer appointed under section 28 of "The Waste Lands Ordinances of 1897, 1899, 1900, and 1903," at his office at Fort, Colombo :

Such Special Officer, in pursuance of the powers vested in him by the said Ordinances, will declare by writing under his hand that the said lands or such of them, as to which no claim has been made, are the property of the Crown.

J. M. DAVIES,
Special Officer.

Description of the Lands referred to.

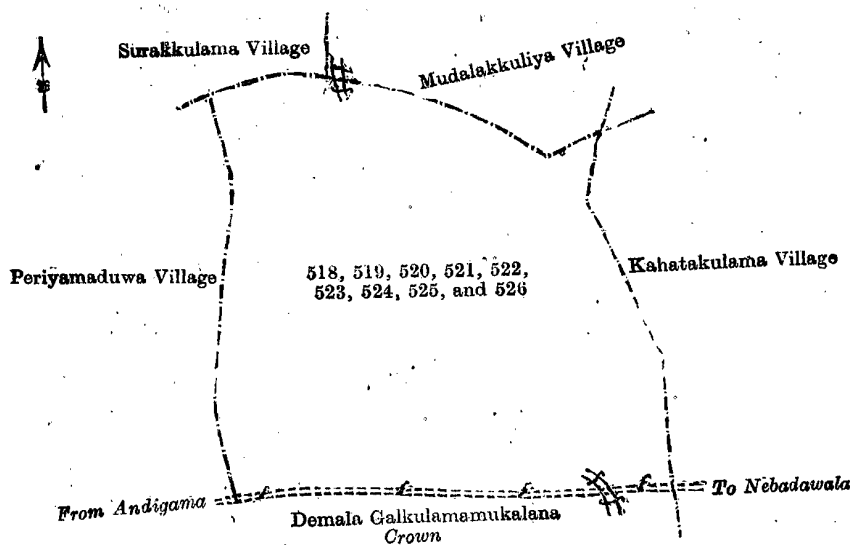
The following lots situated in the village of Sinhalagalkulama, in the Kumarawanni pattu of the Demala hatpattu of the Puttalam District, in the North-Western Province, as described in the annexed diagram :—

Preliminary plan 3,968.

Situation : Sinhalagalkulama village in Kumarawanni pattu of Demala hattpattu of Puttalam District.

Lot.	Name of Land.	Extent, A. R. P.
518	Galkulama-ela	0 3 16
519	Do. (reservation for ela)	3 0 30
520	Galkulama (abandoned tank and bund)	5 1 24
521	Galkulama-ela	0 1 35
522	Do. (reservation for ela)	1 1 20
523	Andigama road	1 2 11
524	Do. (reservation for road)	1 0 24
525	Galkulamamukalana	54 1 36
526	Do.	56 1 13
		124 3 9

and bounded as follows : on the north by the village limit of Surakkulama, the village limit of Mudalakkuliya, the village limit of Kahatakulama ; on the east by the village limit of Mudalakkuliya, the village limit of Kahatakulama ; on the south by the road from Nabadawala to Andigama, Demalagalkulamamukalana claimed by the Crown ; on the west by the village limit of Periyamaduwa.



Surveyor-General's Office,
Colombo, July 8, 1912.

Scale of 16 Chains to an Inch.

A. J. WICKWAR,
for Surveyor-General.

Puttalam S. O. 5, 1912—1913.

Puttalam Notice No. 4,503.**Notice under "The Waste Lands Ordinances of 1897, 1899, 1900, and 1903."**

TAKE notice that unless within three months from August 30, 1912, the persons, if any, who claim any interest in the lands hereinafter mentioned or in any one or more of such lands or to some interest therein make claim in person or in writing to the said lands or any of them or to some interest therein to J. M. Davies, Esq., Special Officer appointed under section 28 of "The Waste Lands Ordinances of 1897, 1899, 1900, and 1903," at his office at Fort, Colombo :

Such Special Officer, in pursuance of the powers vested in him by the said Ordinances, will declare by writing under his hand that the said lands or such of them, as to which no claim has been made, are the property of the Crown.

J. M. DAVIES,
Special Officer.

Description of the Lands referred to.

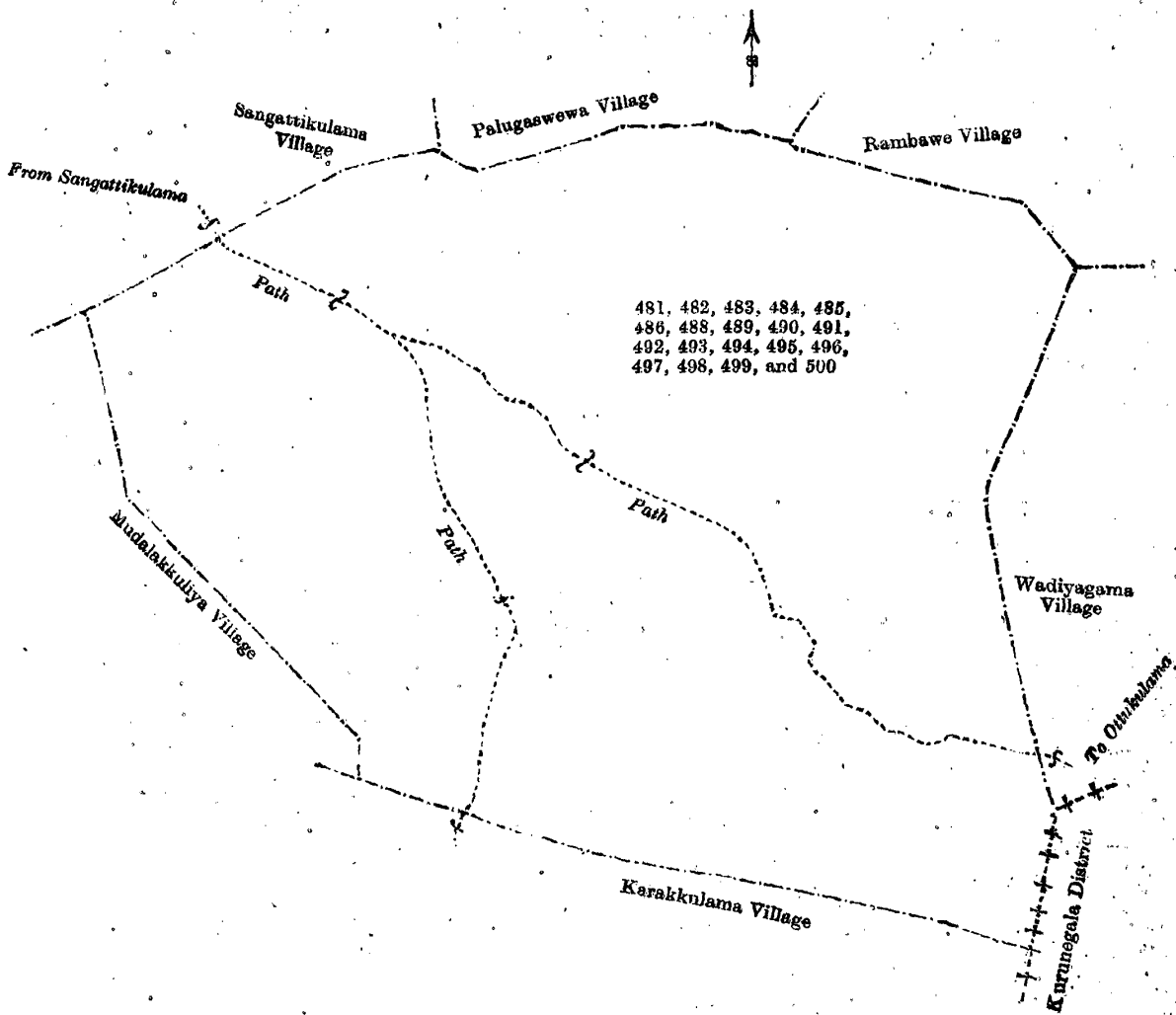
The following lots situated in the village of Methdaluwa, in the Kumarawanni pattu of the Demala hatpattu of the Puttalam District, in the North-Western Province, as described in the annexed diagram:—

Preliminary plan 3,968.

Situation: Methdaluwa village in Kumarawanni pattu of Demala hatpattu of Puttalam District.

Lot.	Name of Land.	Extent, A. R. P.	Lot.	Name of Land.	Extent, A. R. P.
481	Methdaluwa	444 2 0	493	Milagahawewa (reservation for path)	0 0 15
482	Do. (reservation for path)	1 0 16	494	Methdaluwawewa	9 3 28
483	Do. (do.)	0 1 24	495	Do. (reservation for path)	0 1 3
484	Do. (do.)	0 1 26	496	Pitiya	3 0 36
485	Do. (do.)	0 1 37	497	Do. (reservation for path)	0 1 30
486	Do. (do.)	0 2 18	498	Palugaswewa	0 2 24
488	Methdaluwawela	3 0 1	499	Puliankulamewewa	4 0 36
489	Do. (reservation for path)	0 1 33	500	Do. (reservation for path)	0 0 27
490	Dikwewa	1 0 9			
491	Do. (reservation for path)	0 0 16			472 1 9
492	Milagahawewa	1 0 30			

and bounded as follows: on the north by the village limit of Sangattikulama, the village limit of Palugaswewa, the village limit of Rambawe; on the east by the village limit of Wadiyagama, the boundary limit of Kurunegala District; on the south by the boundary limit of Kurunegala District, the village limit of Karakkulama; on the west by the village limit of Mudalakkuliya, the village limit of Sangattikulama.



Surveyor-General's Office,
Colombo, July 8, 1912.

Scale of 16 Chains to an Inch.
Puttalam S. O. 6, 1912—1913.

A. J. WICKWAR,
for Surveyor-General.

Puttalam Notice No. 4,504.

Notice under "The Waste Lands Ordinances of 1897, 1899, 1900, and 1903."

TAKE notice that unless within three months from August 30, 1912, the persons, if any, who claim any interest in the lands hereinafter mentioned or in any one or more of such lands make claim in person or in writing to the said lands or any of them or to some interest therein to J. M. Davies, Esq., Special Officer appointed under section 28 of "The Waste Lands Ordinances of 1897, 1899, 1900, and 1903," at his office at Fort, Colombo:

Such Special Officer, in pursuance of the powers vested in him by the said Ordinances, will declare by writing under his hand that the said lands or such of them, as to which no claim has been made, are the property of the Crown.

J. M. DAVIES,
Special Officer.

Description of the Lands referred to.

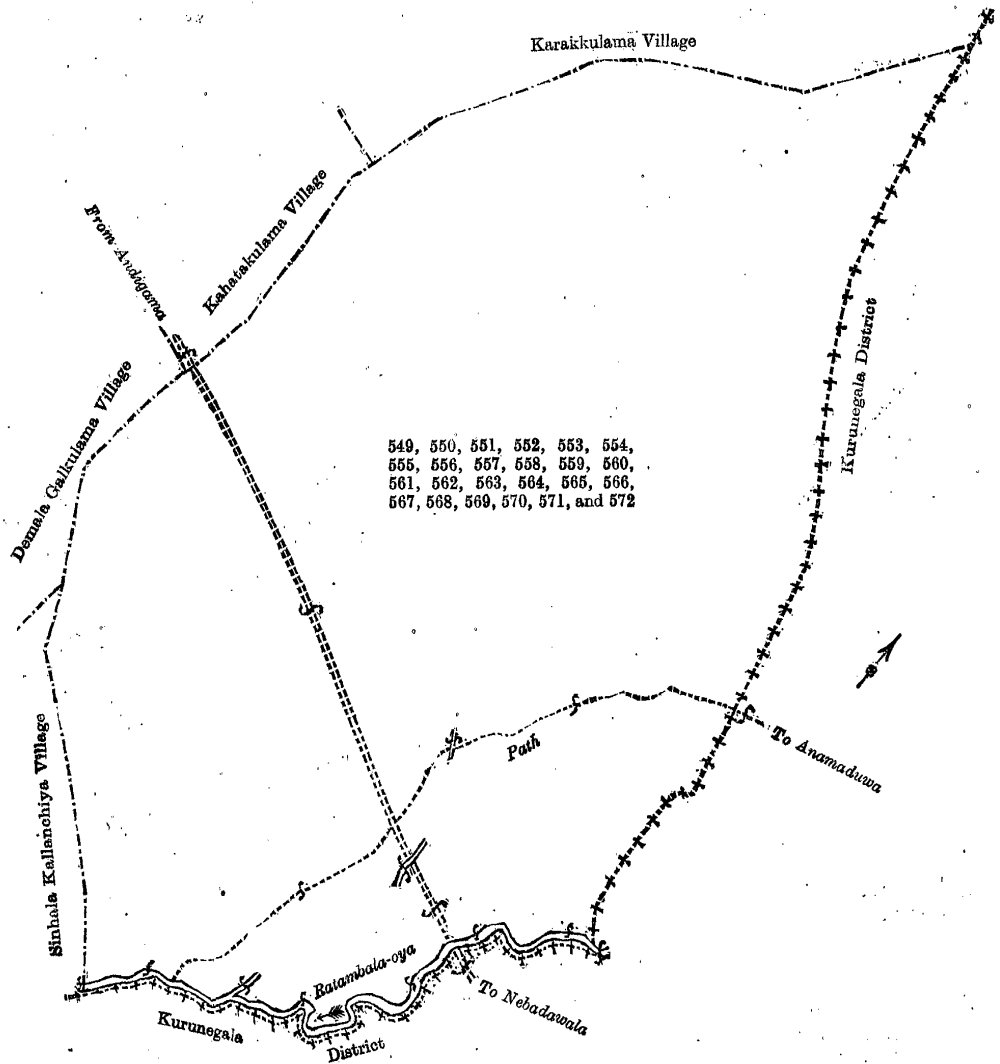
The following lots situated in the village of Kalayagama, in the Kumarawanni pattu of the Demala hatpattu of the Puttalam District, in the North-Western Province, as described in the annexed diagram :—

Preliminary plan 3,968.

Situation : Kalayagama village in Kumarawanni pattu of Demala hatpattu of Puttalam District.

Lot.	Name of Land.	Extent, A. R. P.	Lot.	Name of Land.	Extent, A. R. P.
549	Kalayagamamukalana	.. 45 2 13	562	Kalayagamaela	.. 1 2 35
550	Kalayagamekele	.. 83 3 5	563	Do.	.. 3 0 18
551	Kalayagamamukalana	.. 245 0 24	564	Kalayagamawela	.. 2 3 26
552	Kalayagama road	.. 2 2 0	565	Do.	.. 0 2 38
553	Do.	.. 1 2 31	566	Do.	.. 0 0 30
554	Do.	.. 1 3 29	567	Kalayagamekele	.. 4 3 30
555	Kalayagamamukalana	.. 145 1 30	568	Do.	.. 10 3 12
556	Do.	.. 1 1 3	569	Ratmaloya	.. 1 2 37
557	Kalayagamawewa	.. 1 1 28	570	Ratmaloyamukalana	.. 6 0 12
558	Kalayagamawela	.. 0 2 7	571	Do.	.. 1 0 32
559	Kalayagamawewa	.. 1 2 10	572	Do.	.. 2 1 0
560	Kalayagamaela	.. 0 3 9			
561	Do.	.. 0 3 6			568 1 25

and bounded as follows : on the north by the village limit of Karakkulama, the boundary limit of Kurunegala District ; on the east by the boundary limit of Kurunegala District, the village limit of Sinhala Kallanchiya ; on the west by the village limit of Sinhala Kallanchiya, the village limit of Demalagalulama, the village limit of Kahatakulama.



Surveyor-General's Office,
Colombo, July 9, 1912.

Scale of 16 Chains to an Inch.
Puttalam S. O. 7, 1912—1913.

A. J. WICKWAR,
for Surveyor-General.

Kurunegala Notice No. 4,505.

Notice under "The Waste Lands Ordinances of 1897, 1899, 1900, and 1903."

TAKE notice that unless within three months from August 30, 1912, the persons, if any, who claim any interest in the lands hereinafter mentioned or in any one or more of such lands or to some interest therein make claim in person or in writing to the said lands or any of them or to some interest therein to J. M. Davies, Esq., Special Officer appointed under section 28 of "The Waste Lands Ordinances of 1897, 1899, 1900, and 1903," at his office at Fort, Colombo :

Such Special Officer, in pursuance of the powers vested in him by the said Ordinances, will declare by writing under his hand that the said lands or such of them, as to which no claim has been made, are the property of the Crown.

J. M. DAVIES,
Special Officer.

Description of the Lands referred to.

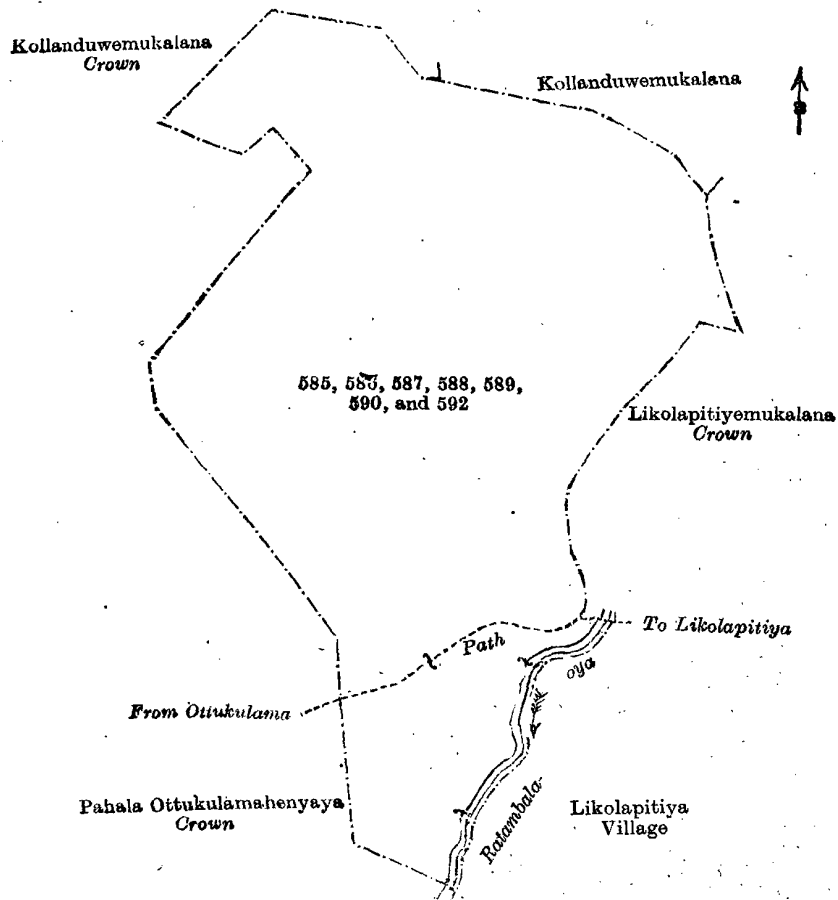
The following lots situated in the village of Sandaranatawa, in the Magul Medagandahe Korale West of the Wannai hatpattu of the Kurunegala District, in the North-Western Province, as described in the annexed diagram :—

Preliminary plan 3,970.

Situation : Sandaranatawa village in Magul Medagandahe Korale West of Wannai hatpattu of Kurunegala District.

Lot.	Name of Land.	Extent, A. R. P.
585	Sandaranatawehena	99 3 5
586	Sandaranatawemukalana	0 2 20
587	Do.	0 1 23
588	Ratambalaoya	0 2 0
589	Do. (reservation for stream)	3 1 14
590	Sandaranatawa (reservation for path)	0 3 2
592	Sandaranatawa	105 1 12
		210 2 36

and bounded as follows : on the north by Kollanduwemukalana claimed by the Crown, Kollanduwemukalana claimed by C. C. Tennekoon, Ratamahatmaya ; on the east by Likolapitiyemukalana claimed by the Crown, the Ratambala-oya, the village limit of Likolapitiya ; on the south by Pahalaottukulamahenyaya claimed by the Crown ; on the west by Pahalaottukulamahenyaya claimed by the Crown, Kollanduwemukalana claimed by the Crown.



Surveyor-General's Office,
Colombo, July 20, 1912.

Scale of 16 Chains to an Inch.

Kurunegala S. O. 22, 1912—1913.

A. J. WICKWAR,
for Surveyor-General.

D 2

Kurunegala Notice No. 4,506.**Notice under "The Waste Lands Ordinances of 1897, 1899, 1900, and 1903."**


TAKE notice that unless within three months from August 30, 1912, the persons, if any, who claim any interest in the land hereinafter mentioned make claim in person or in writing to the said land or to some interest therein to J. M. Davies, Esq., Special Officer appointed under section 28 of "The Waste Lands Ordinances of 1897, 1899, 1900, and 1903." at his office at Fort, Colombo :

Such Special Officer, in pursuance of the powers vested in him by the said Ordinances, will declare by writing under his hand that the land, to which no claim has been made, is the property of the Crown.

J. M. DAVIES,
Special Officer.

Description of the Land referred to.

The land commonly called or known as Likolapitiyakele, situated in the village of Likolapitiya, in the Magul Medagandahe Korale West of the Wannu hatpattu of the Kurunegala District, in the North-Western Province, containing in extent 28 perches, shown as lot 591 in preliminary plan 3,970, and in the annexed diagram, and bounded as follows : on the north, east, south, and west by the Ratambala-oya.



Scale of 16 Chains to an Inch.

Surveyor-General's Office,
Colombo, July 20, 1912.

A. J. WICKWAR,
for Surveyor-General.

Kurunegala S. O. 23, 1912—1913.

Kurunegala Notice No. 4,507.**Notice under "The Waste Lands Ordinances of 1897, 1899, 1900, and 1903."**

TAKE notice that unless within three months from August 30, 1912, the persons, if any, who claim any interest in the lands hereinafter mentioned or in any one or more of such lands make claim in person or in writing to the said lands or any of them or to some interest therein to J. M. Davies, Esq., Special Officer appointed under section 28 of "The Waste Lands Ordinances of 1897, 1899, 1900, and 1903," at his office at Fort, Colombo :

Such Special Officer, in pursuance of the powers vested in him by the said Ordinances, will declare by writing under his hand that the said lands or such of them, as to which no claim has been made, are the property of the Crown.

J. M. DAVIES,
Special Officer.

Description of the Lands referred to.

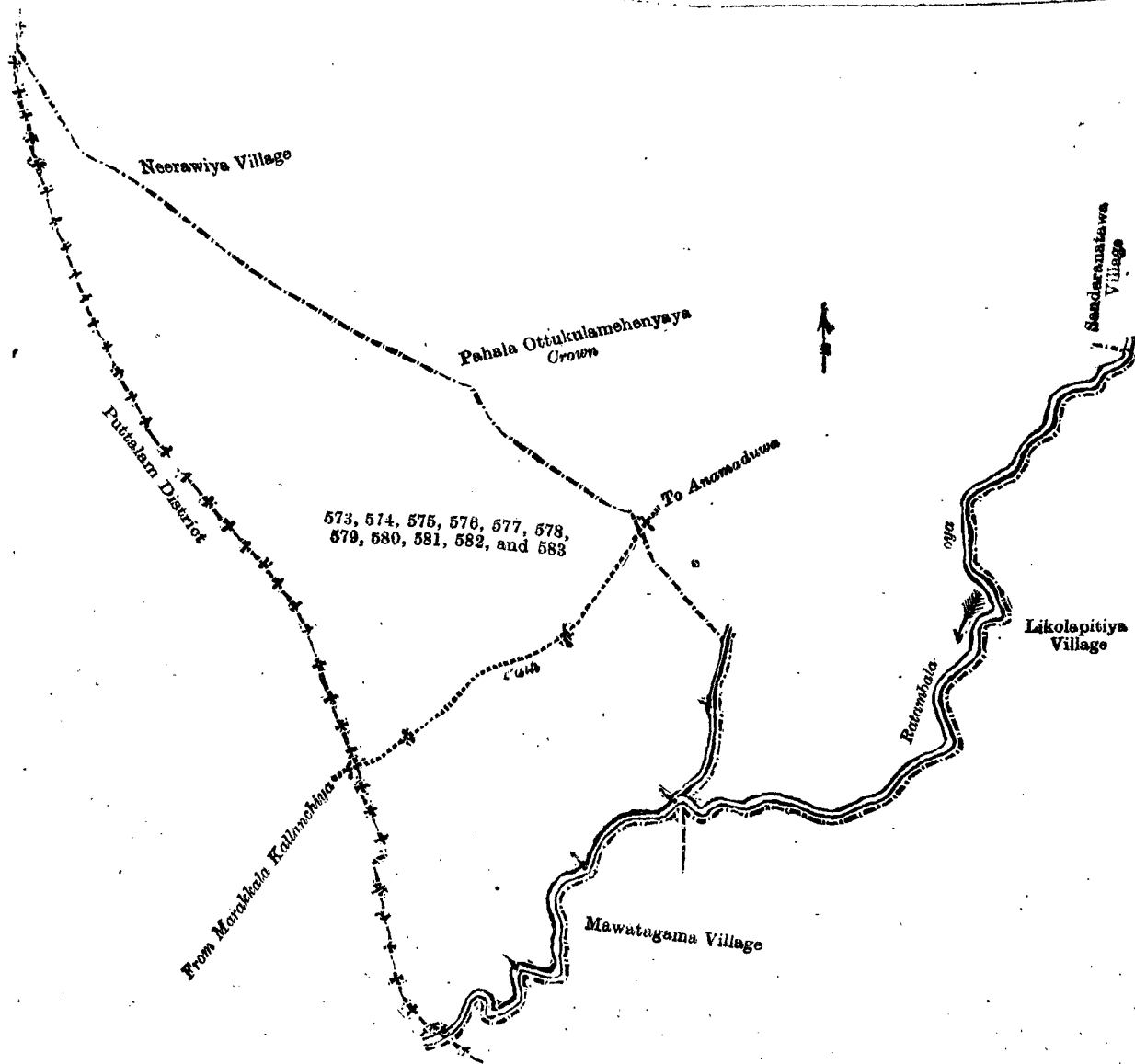
The following lots situated in the village of Bambikulama, in the Magul Medagandahe Korale West of the Wannu hatpattu of the Kurunegala District, in the North-Western Province, as described in the annexed diagram :—

Preliminary plan 3,970.

Situation : Bambikulama village in Magul Medagandahe Korale West of Wannu hatpattu of Kurunegala District.

Lot.	Name of Land.	Extent, A. R. P.
573	Ratambalaoya (stream)	2 3 34
574	Bambikulamemukulana (reservation for stream)	6 2 32
575	Do. (forest)	112 1 0
576	Do. (reservation for path)	0 1 38
577	Do. (do.)	0 2 14
578	Bambikulamehena	55 0 0
579	Bambikulame-ela	0 0 34
580	Bambikulamehena	0 3 19
581	Bambikulama (tank and bund)	5 3 24
582	Do. (reservation for path)	0 0 25
583	Bambikulamemukulana	41 1 36
		226 2 16

and bounded as follows : on the north by the village limit of Nerawiya, Pahalaottukulamehenyaya claimed by the Crown, the Ratambala-oya, the village limit of Sandaranatawa ; on the east by the village limit of Likolapitiya ; on the south by the village limit of Mawatagama ; on the west by the boundary of the Puttalam District.



Surveyor-General's Office,
Colombo, July 20, 1912.

Scale of 16 Chains to an Inch.

A. J. WICKWAR,
for Surveyor-General.

Kurunegala S. O. 24, 1912—1913.

Kurunegala Notice No. 4,508.

Notice under "The Waste Lands Ordinances of 1897, 1899, 1900, and 1903."

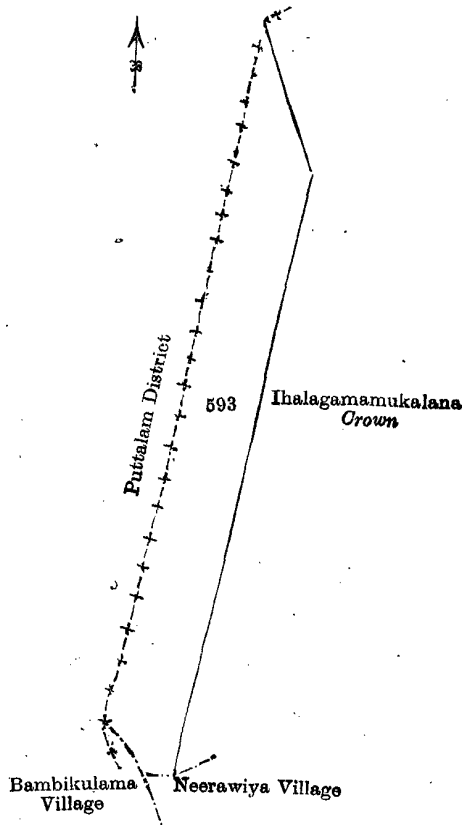
TAKE notice that unless within three months from August 30, 1912, the persons, if any, who claim any interest in the land hereinafter mentioned make claim in person or in writing to the said land or to some interest therein to J. M. Davies, Esq., Special Officer appointed under section 28 of "The Waste Lands Ordinances of 1897, 1899, 1900, and 1903," at his office at Fort, Colombo :

Such Special Officer, in pursuance of the powers vested in him by the said Ordinances, will declare by writing under his hand that the land, to which no claim has been made, is the property of the Crown.

J. M. DAVIES,
Special Officer.

Description of the Land referred to.

The land commonly called or known as Ihalagamamukulana, situated in the village of Ihalagama, in the Magul Medagandahe Korale West of the Wannihatpattu of the Kurunegala District, in the North-Western Province, containing in extent 42 acres and 6 perches, and shown as lot 593 in preliminary plan 3,970, and in the annexed diagram, and bounded as follows : on the north by the limit of Puttalam District, Ihalagamamukulana claimed by the Crown ; on the east by Ihalagamamukulana claimed by the Crown ; on the south by the village limit of Neerawiya, the village limit of Bambikulama ; on the west by the limit of the District of Puttalam.



Surveyor-General's Office,
Colombo, July 17, 1912.

Scale of 16 Chains to an Inch.
Kurunegala S. O. 25, 1912—1913.

A. J. WICKWAR,
for Surveyor-General.

Kurunegala Notice No. 4,509.

Notice under "The Waste Lands Ordinances of 1897, 1899, 1900, and 1903."

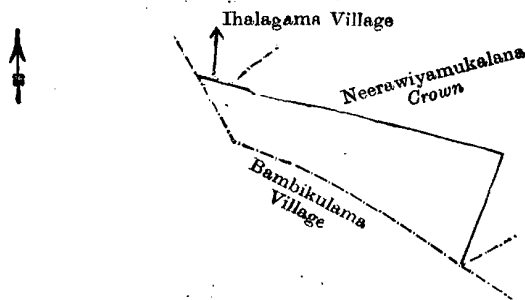
TAKE notice that unless within three months from August 30, 1912, the persons, if any, who claim any interest in the land hereinafter mentioned make claim in person or in writing to the said land or to some interest therein to J. M. Davies, Esq., Special Officer appointed under section 28 of "The Waste Lands Ordinances of 1897, 1899, 1900, and 1903," at his office at Fort, Colombo :

Such Special Officer, in pursuance of the powers vested in him by the said Ordinances, will declare by writing under his hand that the land, to which no claim has been made, is the property of the Crown.

J. M. DAVIES,
Special Officer.

Description of the Land referred to.

The land commonly called or known as Neerawiyamukalana, situated in the village of Neerawiya, in the Magul Medagandahe Korale West of the Wannu hatpattu of the Kurunegala District, in the North-Western Province, containing in extent 18 acres and 35 perches, and shown as lot 584 in preliminary plan 3,970, and in the annexed diagram, and bounded as follows : on the north by the village limit of Ihalagama, Neerawiyamukalana claimed by the Crown ; on the east by Neerawiyamukalana claimed by the Crown ; on the south and west by the village limit of Bambikulama.



Surveyor-General's Office,
Colombo, July 17, 1912.

Scale of 16 Chains to an Inch.
Kurunegala S. O. 26, 1912—1913.

A. J. WICKWAR,
for Surveyor-General.

Matara Notice No. 4,510.

Notice under "The Waste Lands Ordinances of 1897, 1899, 1900, and 1903."

TAKE notice that unless within three months from August 30, 1912, the persons, if any, who claim any interest in the lands hereinafter mentioned or in any one or more of such lands make claim in person or in writing to the said lands or any of them or to some interest therein to the Assistant Government Agent of the Matara District, in the Southern Province, at the Matara Kachcheri:

Such Assistant Government Agent, in pursuance of the powers in him vested by "The Waste Lands Ordinances of 1897, 1899, 1900, and 1903," will declare by writing under his hand that the said lands or such of them, as to which no claim has been made, are the property of the Crown.

G. F. R. BROWNING,
Assistant Government Agent.

Description of the Lands referred to.

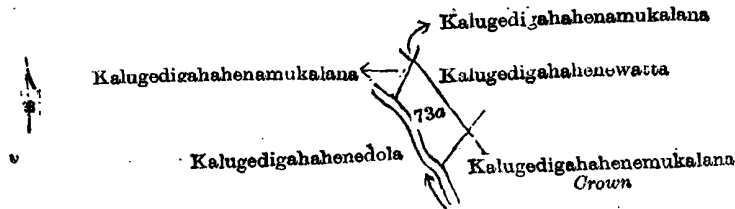
The following lots situated in the village of Kotapola, in the Morawak korale of the Matara District, in the Southern Province, as described in the annexed diagrams:—

I.—Block survey preliminary plan 45. Field sheet O/10/50-58.

Situation: Kotapola village in Morawak korale of Matara District.

Lot.	Name of Land.	Extent, A. R. P.
73a	Kalugedegahahenawatta	0 2 32

and bounded as follows: on the north by Kalugedegahahenemukalana claimed by B. Andris and others, and Kalugedegahahenawatta claimed by B. Andris and others; on the east by Kalugedegahahenawatta claimed by B. Andris and others, and Kalugedegahahenemukalana claimed by the Crown; on the south by Kalugedegahahenemukalana claimed by the Crown; and on the west by Kalugedegahahenedola and Kalugedegahahenemukalana claimed by B. Andris and others.



Surveyor-General's Office
Colombo, July 15, 1911.

Scale of 8 Chains to an Inch.

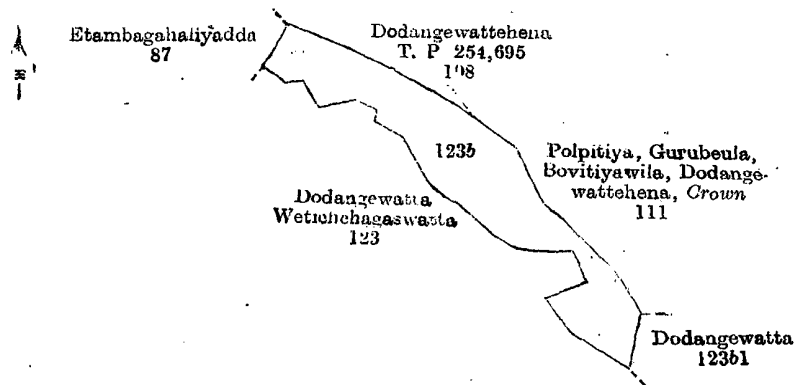
A. H. G. DAWSON,
for Surveyor-General.

II.—Block survey preliminary plan 45. Field sheet O/10/50-58.

Situation: Kotapola village in Morawak korale of Matara District.

Lot.	Name of Land.	Extent, A. R. P.
123b	Dodangewatta	4 3 8

and bounded as follows: on the north by lot 87, Etambagahaliyadda, Uduhummaradeniya, &c., lot 108, Dodangewattehena, T. P. 254,695; on the east by lot 111, Polpitiya, Gurubeula, Bovitiyawila, Dodangewattehena belonging to the Crown and lot 123b1 Dodangewatta; on the south by lot 123b, Dodangewatta, lot 123 Dodangewatta, Wetichchagaswatta claimed by Panagodage Don Thomis and others; and on the west by lot 123 Dodangewatta and Wetichchagaswatta claimed by Panagodage Don Thomis and others, and by lot 87 Etambagahaliyadda, Uduhummaradeniya, &c.



Surveyor-General's Office,
Colombo, February 23, 1911.

Scale of 8 Chains to an Inch.

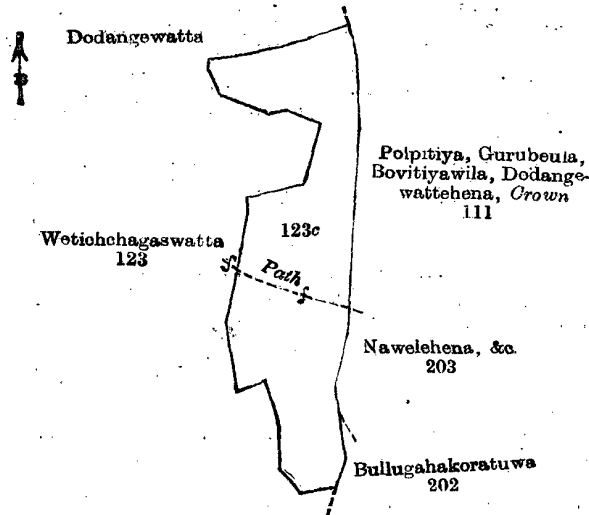
A. H. G. DAWSON,
for Surveyor-General.

III.—Block survey preliminary plan 45. Field sheets O/15/2-10, O/10/50-58.

Situation: Kotapola village in Morawak korale of Matara District.

Lot.	Name of Land.	Extent, A. R. P.
123c	Hewagewattehena	8 0 34

and bounded as follows: on the north by lot 123 Dodangewatta and Wetichchagaswatta claimed by Panagodage Don Thomis and others; on the east by lot 111 Polpitiya, Gurubeula, Bovitiyawila, Dodangewattehena belonging to the Crown, lot 203 Nawelehena, &c., and lot 202 Bullugahakoratuwa; on the south by lot 123 Dodangewatta, Wetichchagaswatta claimed by Panagodage Don Thomis and others; and on the west by lot 123 Dodangewatta and Wetichchagaswatta claimed by Panagodage Don Thomis and others.



Surveyor-General's Office,
Colombo, February 23, 1911.

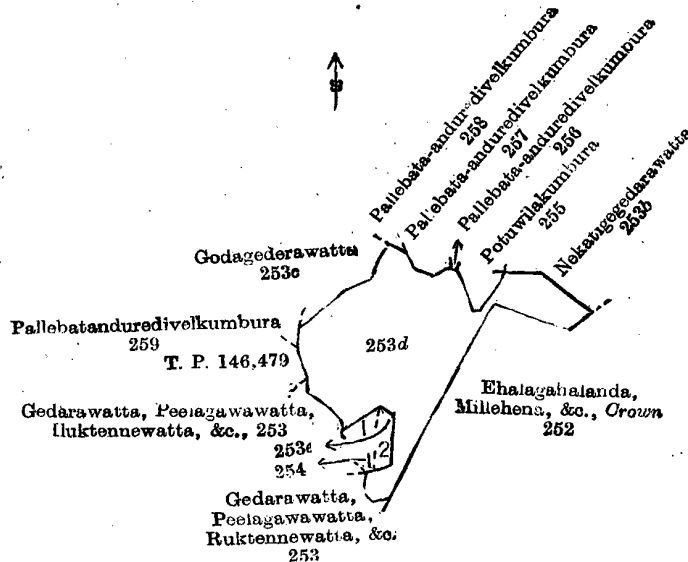
Scale of 8 Chains to an Inch.

A. H. G. DAWSON,
for Surveyor-General.

IV.—Block survey preliminary plan 45. Field sheet O/10/51-59.
Situation : Kotapola village in Morawak korale of Matara District.

Lot.	Name of Land.	Extent, A. R. P.
253d	Paluwattehena	5 1 3

and bounded as follows : on the north by lot 253c Godagedarawatta claimed by R. L. Dingihamy, lot 258 Pallebata-anduredivelkumbura, lot 257 Pallebata-anduredivelkumbura, lot 256 Pallebata-anduredivelkumbura, lot 255 Potuwilakumbura claimed by K. Balaya and others, and lot 253b Nekatiggedarawatta ; on the east by lot 252 Ehalagahalanda and Millehena, &c., belonging to the Crown ; on the south by lot 253 Gedarawatta, Peelagawawatta, Ruktennewatta, &c., claimed by R. L. Babun Appu and others ; and on the west by lot 253c Godagedarawatta claimed by R. L. Dingihamy, lot 259 Pallebatanduredivelkumbura, T. P. 146,479, lot 253 Gedarawatta, Peelagawawatta, Iluktennewatta, &c., Paluwattedeniya claimed by R. Don Andris and others, and Paluwattekratuwa claimed by R. L. Davit Appu.



Surveyor-General's Office,
Colombo, February 23, 1911.

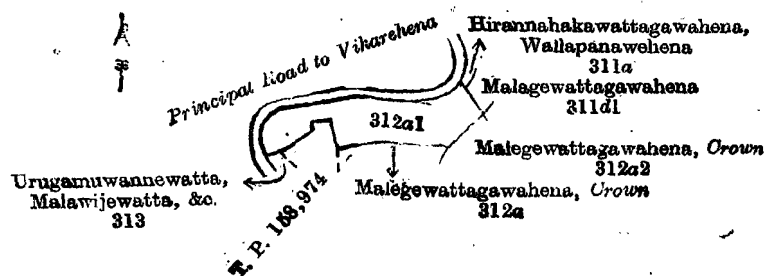
Scale of 8 Chains to an Inch.

A. H. G. DAWSON,
for Surveyor-General.

V.—Block survey preliminary plan 45. Field sheet O/15/1-9.
Situation : Kotapola village in Morawak korale of Matara District.

Lot.	Name of Land.	Extent, A. R. P.
312a1	Malagewattagawahena	1 2 21

and bounded as follows : on the north by the principal road to Viharahena ; on the east by lot 311a Hirannahakawattagawahena, Wallapanawehena, lot 311d1 Malagewattagawahena and lot 312a2 Malagewattagawahena claimed by the Crown ; on the south by lot 312a Malegewattagawahena claimed by the Crown, T. P. 158,974, and lot 313 Uruganuwannewatta, Malawijewatta, &c. ; and on the west by the principal road to Viharahena



Surveyor-General's Office,
Colombo, February 23, 1911.

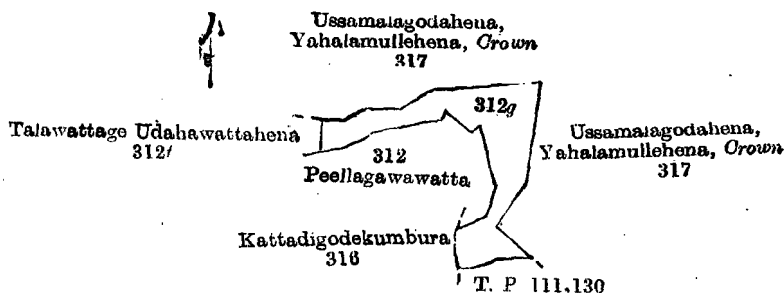
Scale of 8 Chains to an Inch.

A. H. G. DAWSON,
for Surveyor-General.

VI.—Block survey preliminary plan 45. Field sheet O/15/2-10.
Situation : Kotapola village in Morawak korale of Matara District.

Lot.	Name of Land.	Extent, A. R. P.
312g	Peelagavewattelangahena	2 0 8

and bounded as follows : on the north and east by lot 317 Ussamalagodahena, Yahalamullehena belonging to the Crown ; on the south by T. P. 111,130 ; and on the west by lot 312/ Talawattage Udahawattahena, lot 312 Peelagawawatta claimed by Havovita Liyanage Davit, &c., and lot 316 Kattigodekumbura.



Surveyor-General's Office,
Colombo, February 23, 1911.

Scale of 8 Chains to an Inch.

A. H. G. DAWSON,
for Surveyor-General.

FINAL ORDERS.

Order under Section 4, Sub-section (1), of "The Waste Lands Ordinances of 1897, 1899, 1900, and 1903,"
admitting Land to be Private Property.

In the matter of the land commonly called or known as Gamakandawatta, situate in the village of Mawarala, in the Morawak korale of the Matara District, in the Southern Province, and of "The Waste Lands Ordinances of 1897, 1899, 1900, and 1903."

WHEREAS in pursuance of section 1 of the said Ordinances it was duly notified on February 23, 1912, that if no claim to the land commonly called or known as Gamakandawatta, situate in the village of Mawarala, in the Morawak korale of the Matara District, in the Southern Province, containing in extent 1 acre 1 rood and 33 perches, and shown as lot 73a in block survey preliminary plan 43, as described in the annexed diagram, was made to the Assistant Government Agent of Matara District, within the period of three months from the date specified in such notice, such land would be declared the property of Crown, and dealt with on account of the Crown (*vide* Notice No. 4,367) :

And whereas Hettiachchi Kandage Don Appu, Vel-Vidane of Mawarala, and Hettiachchige Don Arnolis, Police Officer of Ehalakanda, made claim thereto, and I, George Frederick Reginald Browning, Assistant Government Agent of the Matara District of the Southern Province, made due inquiry into such claim, I do hereby admit the claim of the said claimants to the said land, as more fully described herein below, under section 4, sub-section (1), of the said Ordinances.

Description of the Land referred to.

The following lot situated in the village of Mawarala, in the Morawak korale of the Matara District, in the Southern Province, and described in the annexed diagram :—

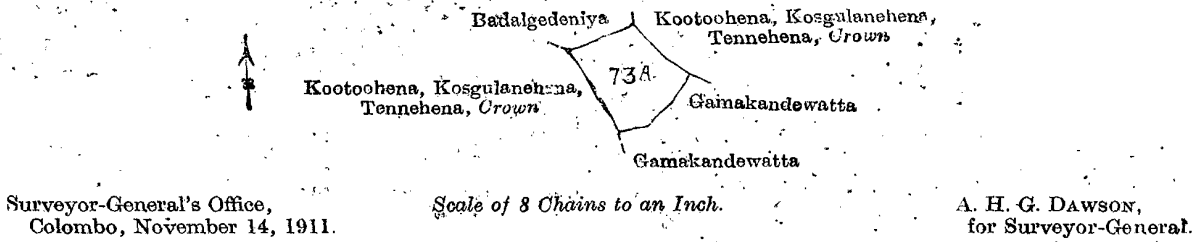
I.—Block survey preliminary plan 43. Field sheet O/15/51-59.
Situation : Mawarala village in Morawak korale of Matara District.

Lot.	Name of Land.	Extent, A. R. P.
73a	Gamakandawatta	1 1 33

and bounded as follows : on the north by Badalgedeniya claimed by H. Samel and others and Kootoohena, Kosgulanehena, Tennahena belonging to Crown ; on the east and south by Gamakandawatta claimed by H. Samel and others ; on the west by Kootoohena, Kosgulanehena, Tennahena belonging to Crown.

July 13, 1912.

G. F. R. BROWNING,
Assistant Government Agent.



Surveyor-General's Office,
Colombo, November 14, 1911.

A. H. G. DAWSON,
for Surveyor-General.

**Order under Section 4, Sub-section (1), of "The Waste Lands Ordinances of 1897, 1899, 1900, and 1903,"
declaring Lands to be Crown Property.**

In the matter of the lands commonly called or known as Gamakandewatta, situate in the village of Mawarala, in the Morawak korale of the Matara District, in the Southern Province, and of "The Waste Lands Ordinances of 1897, 1899, 1900, and 1903."

WHEREAS in pursuance of section 1 of the said Ordinances it was duly notified on February 23, 1912, that if no claim to the lands commonly called or known as Gamakandewatta, situate in the village of Mawarala, in the Morawak korale of the Matara District, in the Southern Province, containing in extent 2 acres 3 roods and 25 perches, and shown as lots 73b and 73c in block survey preliminary plan 43, as described in the annexed diagrams, was made to the Assistant Government Agent of the Matara District, within the period of three months from the date specified in such notice, such lands would be declared the property of the Crown, and dealt with on account of the Crown (*vide* Notice No. 4,367):

And whereas (1) Hettiachchi Kandage Don Appu, Vel-Vidane of Mawarala, and (2) Hettiachchige Don Arnolis, Police Officer of Ehalakanda, made claim thereto, and whereas the said claimants have withdrawn their claims to the said lands, I, George Frederick Reginald Browning, Assistant Government Agent of the Matara District of the Southern Province, under and by virtue of the powers vested in me in that behalf by section 4 of the said Ordinances, do hereby on July 13, 1912, order and declare under section 4, sub-section (1), of the said Ordinances, that the said lands, as more fully described herein below, are the property of the Crown.

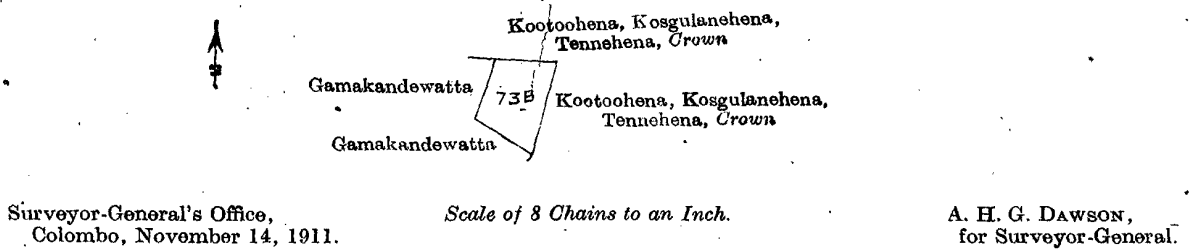
Description of the Lands referred to.

The following lots situated in the village of Mawarala, in the Morawak korale of the Matara District, in the Southern Province, and described in the annexed diagrams:—

I.—Block survey preliminary plan 43. Field sheet O/15/51-59.
Situation: Mawarala village in Morawak korale of Matara District.

Lot.	Name of Land.	Extent, A. R. P.
73b	Gamakandewatta	1 0 18

and bounded as follows: on the north and east by Kootoohena, Kosgulanehena, Tennahena belonging to Crown; on the south and west by Gamakandewatta claimed by H. Samel and others.



Surveyor-General's Office,
Colombo, November 14, 1911.

A. H. G. DAWSON,
for Surveyor-General.

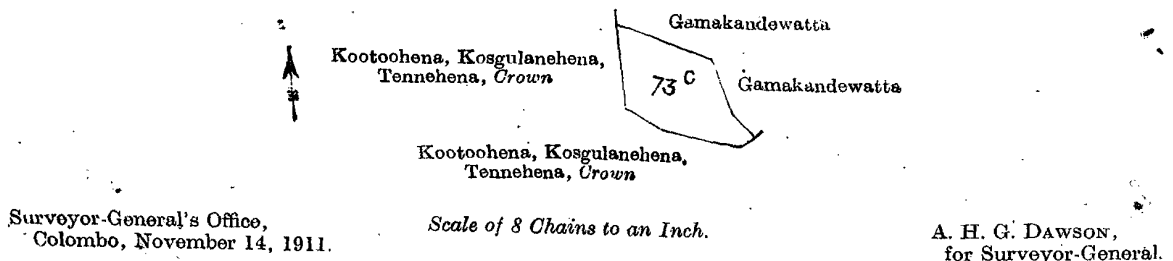
II.—Block survey preliminary plan 43. Field sheet O/15/51-59.
Situation: Mawarala village in Morawak korale of Matara District.

Lot.	Name of Land.	Extent, A. R. P.
73c	Gamakandewatta	1 3 7

and bounded as follows: on the north and east by Gamakandewatta claimed by H. Samel and others; on the south and west by Kootoohena, Kosgulanehena, Tennahena belonging to Crown.

July 13, 1912.

G. F. R. BROWNING,
Assistant Government Agent.



Surveyor-General's Office,
Colombo, November 14, 1911.

A. H. G. DAWSON,
for Surveyor-General.

**Order under Section 4, Sub-section (1), of "The Waste Lands Ordinances of 1897, 1899, 1900, and 1903,"
declaring Land to be Crown Property.**

In the matter of the land commonly called or known as Tambiliwatta, &c., situate in the village of Edandukita, in the Morawak korale of the Matara District, in the Southern Province, and of "The Waste Lands Ordinances of 1897, 1899, 1900, and 1903."

WHEREAS in pursuance of section 1 of the said Ordinances it was duly notified on February 2, 1912, that if no claim to the land commonly called or known as Tambiliwatta, &c., situate in the village of Edandukita, in the Morawak korale of the Matara District, in the Southern Province, containing in extent 26 perches, and shown as lot 106a in block survey preliminary plan 25, and in the annexed diagram, was made to the Assistant Government Agent of the Matara District, within the period of three months from the date specified in such notice, such land would be declared the property of the Crown, and dealt with on account of the Crown (*vide* Notice No. 4,348):

And whereas (1) Don Hendrayas Rubasin Jayawardene and (2) Don Carolis Rubasin Jayawardene, both of Edandukita, made claim thereto, and whereas the said claimants have withdrawn their claims to the said land, I, George Frederick Reginald Browning, Assistant Government Agent of the Matara District of the Southern Province, under and by virtue of the powers vested in me in that behalf by section 4 of the said Ordinances, do hereby on July 23, 1912, order and declare under section 4, sub-section (1), of the said Ordinances, that the said land, as more fully described herein below, is the property of the Crown.

Description of the Land referred to.

The following lot situated in the village of Edandukita, in the Morawak korale of the Matara District, in the Southern Province, as described in the annexed diagram:—

Preliminary plan 25. Field sheet O/14/5-13.
Situation: Edandukita village in Morawak korale of Matara District.

Lot.	Name of Land.	Extent, A. R. P.
106a	Tambiliwatta, &c.	0 0 26

and bounded as follows: on the north and east by T. P. 171,841, Minimullehena; on the south by Minimullehena declared Crown; and on the west by Minimulleheniya (Crown).

Matara Kachcheri,
July 23, 1912.

G. F. R. BROWNING,
Assistant Government Agent.



Surveyor-General's Office,
Colombo, April 11, 1907.

Scale of 8 Chains to an Inch.

C. MEADEN,
for Surveyor-General.

Matara S. O. No. 1,598.

**Order under Section 2 of "The Waste Lands Ordinances of 1897, 1899, 1900, and 1903,"
declaring Lands to be Crown Property.**

In the matter of the lands commonly called or known as Gedarawattehena, Godapaspela-addarahena, &c., situate in the village of Henegama, in the Weligam korale of the Matara District, in the Southern Province, and of "The Waste Lands Ordinances of 1897, 1899, 1900, and 1903."

THE notice required by section 1 of "The Waste Lands Ordinances of 1897, 1899, 1900, and 1903," having been duly published in manner prescribed by that section in respect of the above-named lands (*vide* Notice No. 4,379), and no claim having been made to the said lands or to any interest therein within the period of three months from the date specified in the said notice, I, Frederick Lewis, Special Officer appointed under section 28 of the said Ordinances, under and by virtue of the powers vested in me in that behalf by section 2 of the said Ordinances, do hereby on July 5, 1912, order and declare that the said lands, as more fully described herein below, situate in the village of Henegama, in the Weligam korale of the Matara District, in the Southern Province, and shown as lots 140, 161, 163, 177, 188, 188b, 188f, 143, 147, 148, 151, 152, 154, 217, 219, 201a, 202a, 206a, 218, 255, 257, 262, 263, 264, 265, 267a, 294, 298, 314 in preliminary plan 557, and in the annexed diagrams, and containing in extent 376 acres and 26 perches, are the property of the Crown.

Description of the Lands referred to.

The following lots situated in the village of Henegama, in the Weligam korale of the Matara District, in the Southern Province, as described in the annexed diagrams:—

I.—Preliminary plan 557. Field sheet O/19/54-62.
Situation: Henegama village in Weligam korale of Matara District.

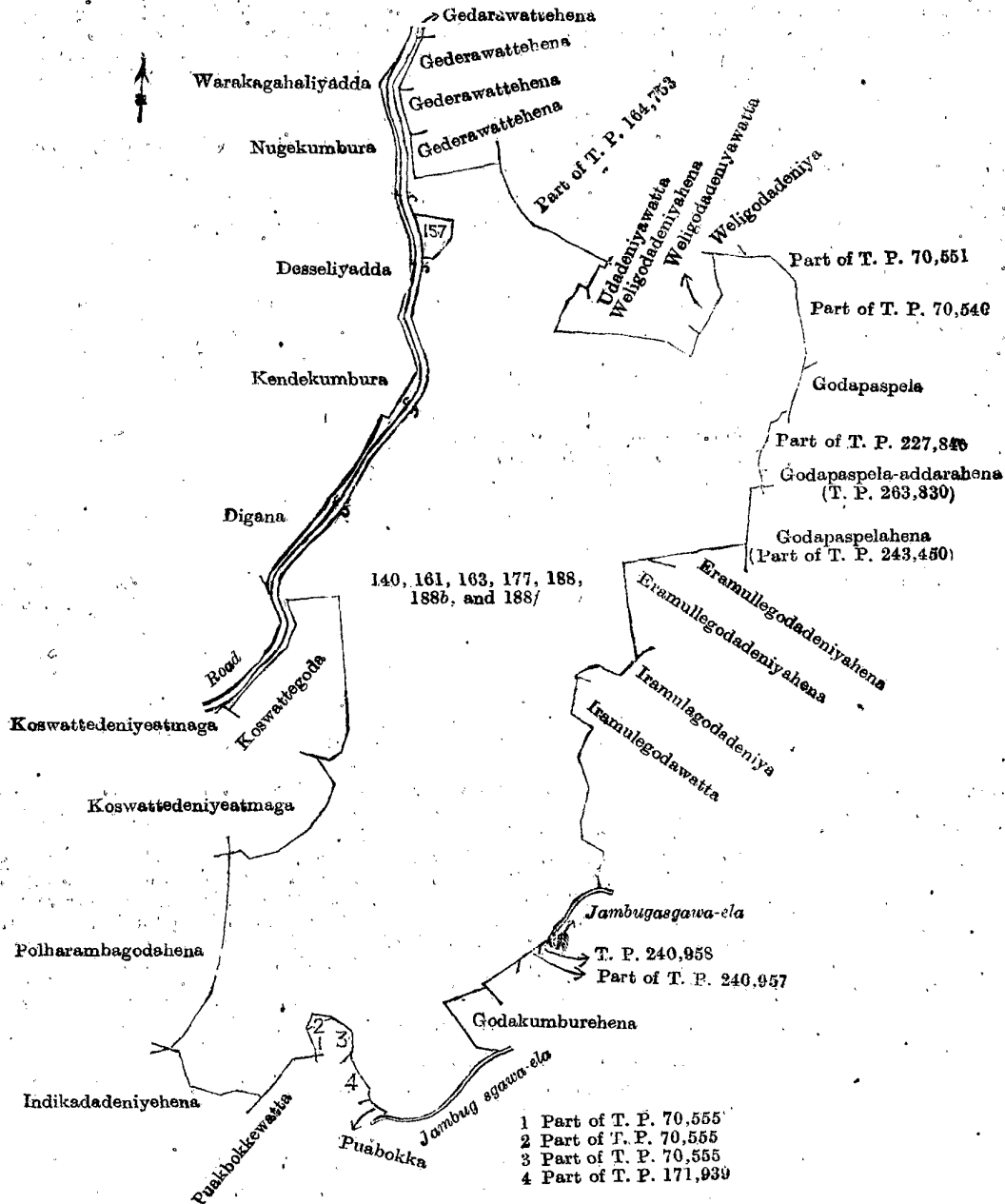
Lot.	Name of Land.	Extent, A. R. P.	Lot.	Name of Land.	Extent, A. R. P.
140	Gedarawattehena	0 2 4	188b	Koswattogoda	0 0 39
161	Godapaspela-addarahena	0 0 7	188f	Gedarawattehena	0 0 34
163	Godapaspela	10 1 25			
177	Godakumburehena	8 0 26			
188	Yowdegodakella	41 2 4			61 0 19

and bounded as follows: on the north by Gedarawattehena claimed by Don Juwanis Rubasin Yapa, Vidane Arachchi, Gedarawattehena sold by the Crown, part of T. P. 164,753, Udadeniyewatta claimed by Wadumestriye Andirishamy and others, Weligodadeniyehena sold by the Crown, Weligodadeniyewatta claimed by Wadumestriye Arnolishamy and others, Weligodadeniya claimed by ditto, part of T. P. 70,551; on the east by a part of T. P. 70,540, Godapaspela (*private*), part of T. P. 227,840, Godapaspela-addarahena (T. P. 263,830), Godapaspelahena (part of T. P. 243,450), Iramulagodadeniyehena sold by the Crown, Iramulagodadeniya claimed by Vitanage Juwanis and others, Iramulagodawatta claimed by Vitanage Simanahmy and others, the Jambugasgawa-ela, T. Ps. 240,958, 240,957. Godakumburehena sold by the Crown.

Crown; on the south by the Jambugasgawa-ela, Puakbokka claimed by Hittige Don Hendrick, part of T. P. 171,939, part of T. P. 70,555, Puakbokkewatta claimed by Vitanage Simanhamy and others, Indikadadeniyehena sold by the Crown; on the west by Polharambagodahena sold by the Crown, Koswattedeniyeatmaga sold by the Crown, Koswattegodahena sold by the Crown, Koswattedeniye-atmaga sold by the Crown, a road, Digana claimed by Don Carolis Wickramasinhe Jayasekera, Vidane Arachchi, and others, Kendekumbura claimed by Henegama Liyanage Babunhamy and others, Desseliyadda claimed by Don Endoris Ratnayaka and others, Nugakumbura claimed by S. D. S. de Silva and others, Warakagahaliyadda claimed by Liyanage Babunhamy and others, a road.

NOTE.—The following lot lying within the above boundaries is excluded from this order, and its acreage of 37 perches is not included in the acreage of 61 acres and 19 perches given above:—

Lot.	Name of Land.	Extent, A. R. P.
157	Desseliyaddewatta and the cart road from Galle to Akuressa	0 0 37



Surveyor-General's Office,
Colombo, December 6, 1911.

Scale of 8 Chains to an Inch.

A. H. G. DAWSON,
for Surveyor-General.

II.—Preliminary plan 557. Field sheet O/19/54-62.
Situation: Henegama village in Weligam korale of Matara District.

Lot.	Name of Land.	Extent, A. R. P.	Lot.	Name of Land.	Extent, A. R. P.
143	Dikdeniyehena	6 2 8	217	Heendeniyeatmaga (road reservation)	0 0 10
147	Kurunduwattehenemukalana	147 2 30	219	Indikatudeniyeahena	3 3 8
148	Kurundumirishenedeniya	1 0 4			
151	Gangarawalamukalana	15 3 38			
152	Gangarawalahena	2 0 2			
154	Etakehelwarawehena	1 3 10			178 3 30

and bounded as follows : on the north by the village limit of Balapata, a dola, Galmullewattedeniya sold by the Crown to Walakumbura Pūnchi Appu, Galmullewatta *alias* Thalawatta claimed by Liyanage Don Andris and others ; on the east by Nugekumbura claimed by S. D. S. de Silva and others, Desseliyaddewatta claimed by H. L. Andris, Desseliyadda claimed by Don Endoris Ratnayaka and others, Pitadeniya claimed by Liyanage Babunhamy and others, Kandekumburawatta claimed by Don Bastian Ratnayaka and others, Kandekumburewatta sold by the Crown, Kandekumburewatta claimed by Don Bastian Ratnayaka and others, Digana claimed by Don Carolis Wickramasinhe Jayasekera, Vidane Arachchi, and others, Liyanagedadeniya claimed by Don Endoris Ratnayaka and others, Etakehelwarawekumbura claimed by ditto, Etakehelwarawewita sold by the Crown to Don Endoris Ratnayaka (T. P. 266,558), Etakehelwarawekumbura claimed by Don Endoris Ratnayaka and others, Gangarawala claimed by Don Bastian Basnayaka, Police Officer, part of T. P. 73,487, the Aliminiteluhene-dola, part of T. P. 73,892, Aliminiteluhene-dola, part of T. P. 73,892, Gangarawaladeniyekumbura (part of T. P. 73,892), Kurunduwattehena (part of T. P. 73,892), Kurunduwattehena (part of T. P. 208,449), T. P. 208,449, Kurunduwattehena (part of T. P. 208,449), T. P. 208,449, a road, Kattidolahena claimed by S. Don Hendrick ; on the south by T. Ps. 155,558, 166,318, the village limit of Nimalawa ; on the west by the Aliminiteluhene-dola, Aliminiteluhokanda sold by the Crown to Mudugamuwe Hakuru Hewage Allisa of Gallala (T. P. 269,704), Aliminiteluhenedeniyeowita sold by the Crown to ditto (T. P. 266,650), Aliminiteluhenedeniya sold by the Crown to ditto (T. P. 269,704), the Aliminiteluhene-dola, the village limit of Gallala.

[For Diagram see page 870.]

III.—Preliminary plan 557. Field sheet O/19/54-62.
Situation : Henegama village in Weligam korale of Matara District.

Lot.	Name of Land.	Extent, A. R. P.
201a ..	Gangarawalawatta (road reservation)	0 0 1
202a ..	Gangarawalahena (road reservation)	0 0 13
206a ..	Gangarawala (road reservation)	0 0 20
		0 0 34

and bounded as follows : on the north by Gangarawaladeniya claimed by H. L. Don Adirian, Gangarawala claimed by Don Bastian Basnayaka, Police Officer ; on the east by a road, part of T. P. 171,940 ; on the south by a part of T. P. 171,940, a part of T. P. 73,892 ; on the west by a part of T. P. 73,487.



Surveyor-General's Office,
Colombo, December 6, 1911.


Scale of 8 Chains to an Inch.

A. H. G. DAWSON,
for Surveyor-General.

IV.—Preliminary plan 557. Field sheet O/19/54-62.
Situation : Henegama village in Weligam korale of Matara District.

Lot.	Name of Land.	Extent, A. R. P.
218 ..	Heendeniyehena (road reservation)	0 0 27

and bounded as follows : on the north by a part of T. P. 73,892 ; on the east by a part of T. P. 184,823 ; on the south by Indikadadeniya claimed by Frederick Wickramasinhe, a road ; on the west by a road.



Surveyor-General's Office,
Colombo, December 6, 1911.

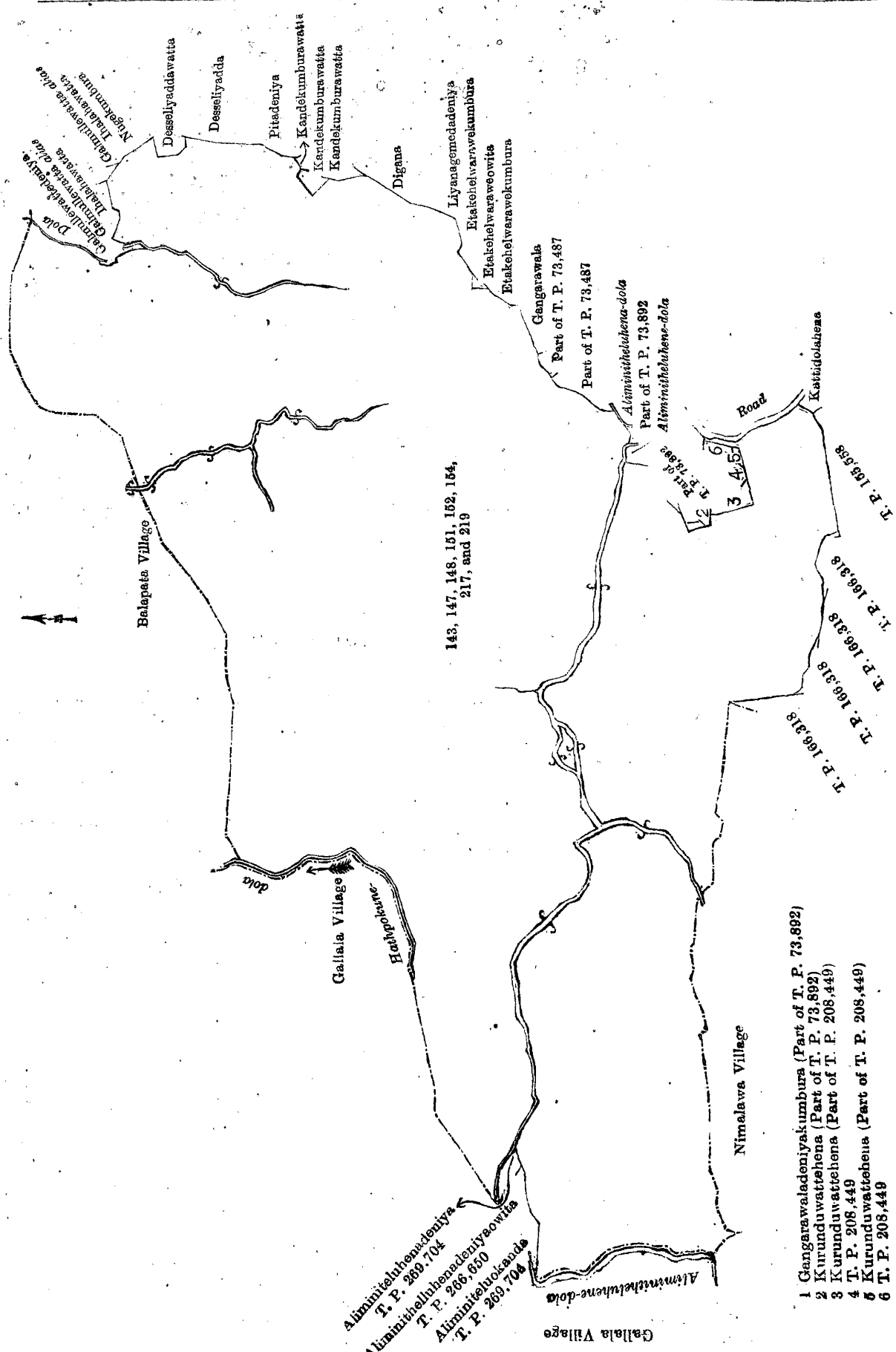
Scale of 8 Chains to an Inch.

A. H. G. DAWSON,
for Surveyor-General.

V.—Preliminary plan 557. Field sheet O/19/54-62.
Situation : Henegama village in Weligam korale of Matara District.

Lot.	Name of Land.	Extent, A. R. P.	Lot.	Name of Land.	Extent, A. R. P.
255 ..	Horathollegoda <i>alias</i> Wewahena	9 3 34	264 ..	Doleliyaddekoratuwa	0 0 16
257 ..	Wewaheneowita	0 0 4	265 ..	Galketimulleatmaga	0 0 32
262 ..	Horathollegoda	36 0 5			
263 ..	Horathollegoda-atmaga	1 0 9			47 1 20

and bounded as follows : on the north by Horathollegodawatta claimed by Hakurumanage Dingi Baba, Horathollegoda-keleatmaga *alias* Horathollegoda claimed by ditto, Panwilahenedeniya claimed by Patiranage Don Sadiris and others, Horathollegodahenedeniya sold by the Crown, Wewahena *alias* Panwilahenekuttiya sold by the Crown, T. P. 155,560, Wewadeniyewita claimed by Mudugamuwe Hakuruheewage Sendilame and others, Wewakumbura claimed by ditto, T. P. 155,550, Allisamullewatta claimed by Mudugamuwe Hakuruheewage Sendilame, a road ; on the east by Pahala-galketimulla claimed by Mudugamuwe Hakuruheewage Sendilame and others, Galketimullemedakella claimed by Kalu-achchige Don Davith, Vel-Vidane, Galketimullegalagawakella claimed by Mudugamuwe Hakuruheewage Sendilame and others, Doleliyadda claimed by Patiranage Dingi Appu and others, Galketimullapinkella claimed by Sonutara Unnanse of Paraduwa Vihare, Udagalketimulla claimed by Munasin Kaluachchige Don Davith and others, the village limit of Koragoda ; on the south by a road, Horathollegoda sold by the Crown, the village limit of Koragoda ; on the west by the village limit of Nimalawa.

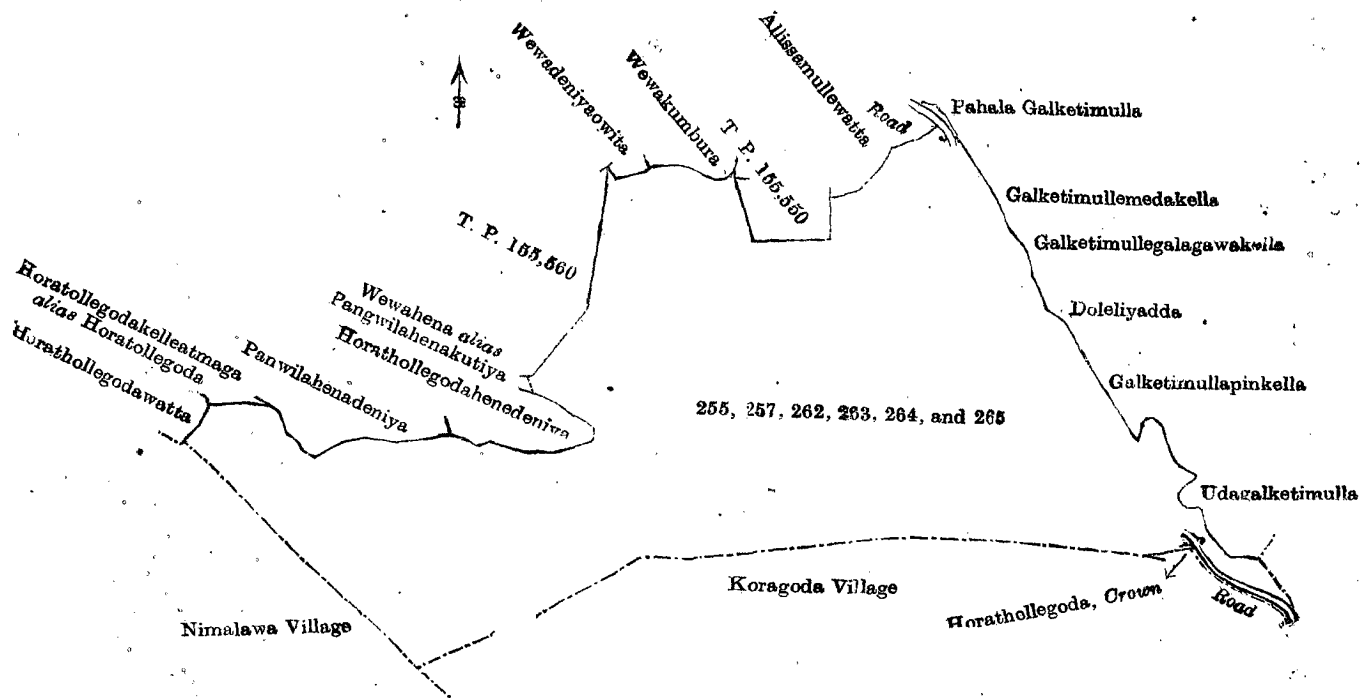


Surveyor-General's Office,
Colombo, December 6, 1911.

Scale of 8 Chains to an Inch.

A. H. G. DAWSON,
for Surveyor-General.

- 1 Gangarawaledeniyakumbura (Part of T. P. 73,892)
- 2 Kurunduwattehena (Part of T. P. 73,892)
- 3 Kurunduwattehena (Part of T. P. 208,449)
- 4 T. P. 208,449
- 5 Kurunduwattehena (Part of T. P. 208,449)
- 6 T. P. 208,449



Surveyor-General's Office,
Colombo, December 6, 1911.

Scale of 8 Chains to an Inch.

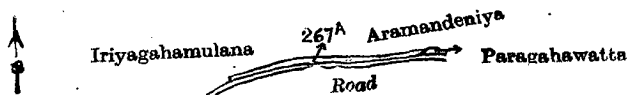
A. H. G. DAWSON,
for Surveyor-General.

VI.—Preliminary plan 557. Field sheet O/19/54-62.

Situation: Henegama village in Weligam korale of Matara District.

Lot.	Name of Land.	Extent, A. R. P.
267a	Aramandeniya-atnaga (road reservation)	0 0 15

and bounded as follows: on the north by Iriyaghamulana claimed by Pawulbadadurage Andris, Aramandeniya claimed by S. D. S. de Silva; on the east by Paragahawatta claimed by R. Don Juwanis; on the south by a road; on the west by Iriyaghamulana claimed by Pawulbadadurage Andris.



Surveyor-General's Office,
Colombo, December 6, 1911.

Scale of 8 Chains to an Inch.

A. H. G. DAWSON,
for Surveyor-General.

VII.—Preliminary plan 557. Field sheets O/19/54-62 and O/19/55-63.

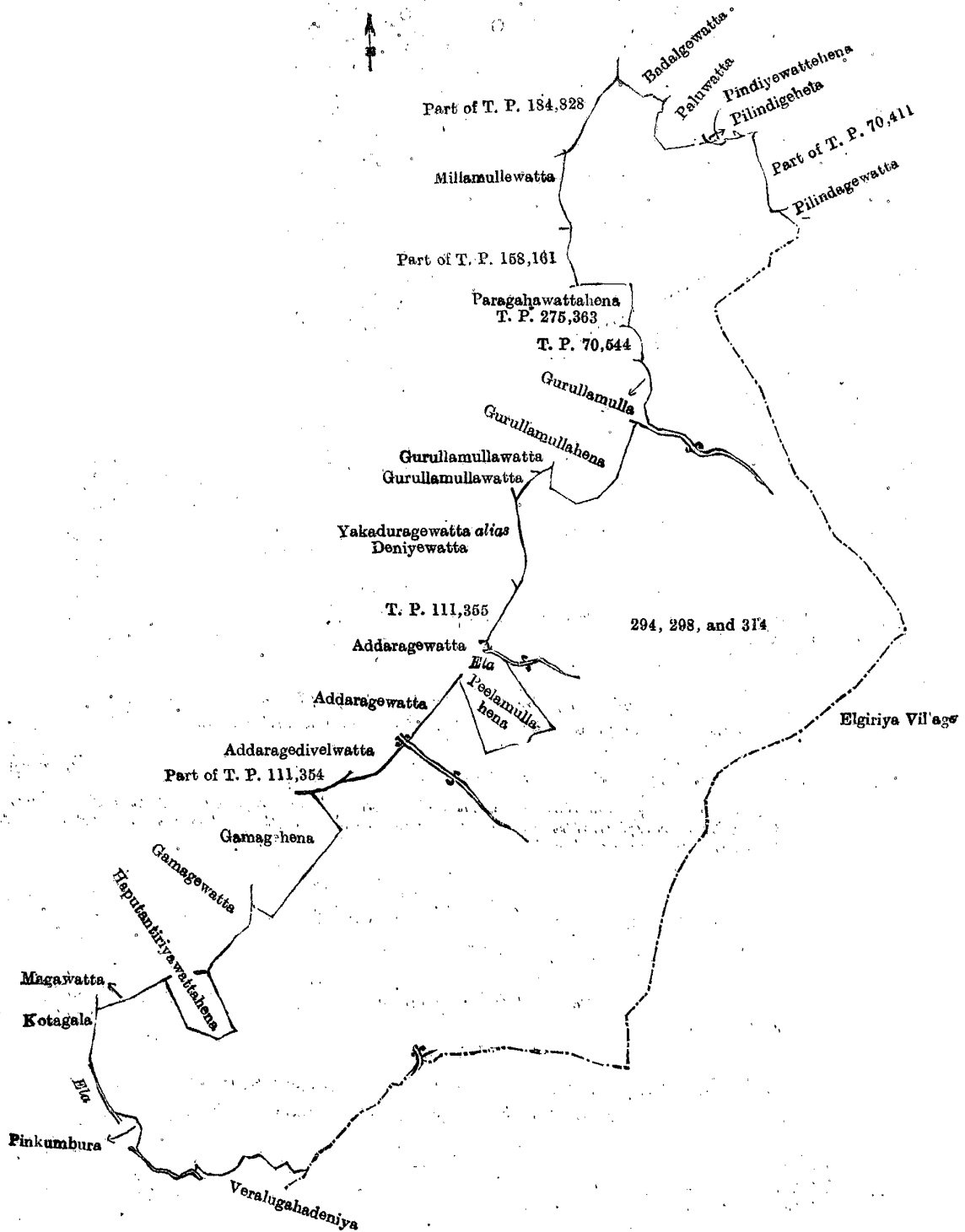
Situation: Henegama village in Weligam korale of Matara District.

Lot.	Name of Land.	Extent, A. R. P.
294	Gurullamullehena	77 0 8
298	Alutwattehena alias Gurullamullehena	0 0 15
314	Alutamunehena	11 0 18
		88 1 1

and bounded as follows: on the north by part of T. P. 184,828, Badalgewatta claimed by Nedummulle Acharige Babunhamy, Paluwatta claimed by Wadumestirige Suwaris, Pilindigeheta claimed by J. A. Wickremeratne, Mudaliyar, Pinidiyawattehena (private), Pilindigeheta claimed by J. A. Wickremeratne, Mudaliyar, part of T. P. 70,411, Pilindagewatta claimed by Malawi Patiranage Don Carolis; on the east by the village limit of Elgiriya; on the south by the village limit of Elgiriya, Verlugahadeniya claimed by Gamage Andiris Appu, an ela, Pinkumbura claimed by the Henegama Pansala; on the west by an ela, Kotagala claimed by Mrs. Illangakoon, Magawatta (private), Haputanriyawattehena sold by the Crown, Gamagewatta claimed by Basnayeke Adrian Appu, Gamagehena sold by the Crown, part of T. P. 111,354, Addaragediwelwatta claimed by Addarage Don Andiris, Addaragewatta claimed by Addarage Don Andiris, Peelamullehena sold by the Crown, an ela, Addaragewatta claimed by Addarage Don Andiris, part of T. P. 111,355, Yakaduragewatta alias Deniyewatta claimed by Henegama Vitanage Juwanis, Gurullamullewatta claimed by Lenaduwa Maddumage Babappu, Gurullamullehena sold by the Crown, Gurullamulla claimed by Ahangamage Andris of Weligama, T. P. 70,544, T. P. 275,363, part of T. P. 158,161, Millamullawatta claimed by Addarage Dingi Appu.

July 5, 1912.

FREDERICK LEWIS,
Special Officer.



Surveyor-General's Office,
Colombo, December 6, 1911.

Scale of 8 Chains to an Inch.

A. H. G. DAWSON,
for Surveyor-General.

Hambantota S. O. No. 789.

Order under Section 4, Sub-section (1), of "The Waste Lands Ordinances of 1897, 1899, 1900, and 1903,"
declaring Lands to be Crown Property.

In the matter of the lands commonly called or known as Badullagahadeniyahena, Bakinigahawewahena, &c., situate in the village of Welipitiya, in the East Giruwa pattu of the Hambantota District, in the Southern Province, and of "The Waste Lands Ordinances of 1897, 1899, 1900, and 1903."

WHEREAS in pursuance of section 1 of the said Ordinances it was duly notified on September 4, 1908, that if no claim to the lands commonly called or known as Badullagahadeniyahena, Bakinigahawewahena, &c., situate in the village of Welipitiya, in the East Giruwa pattu of the Hambantota District, in the Southern Province, containing in extent 405 acres 1 rood and 26 perches and shown as lots 75, 75l, 75m, 75n, 75q, 75r, 75t in preliminary plan 391, and in the

annexed diagram, was made to Walter Ernest Wait, Special Officer appointed under section 28 of the said Ordinances, within the period of three months from the date specified in such notice, such lands would be declared the property of the Crown, and dealt with on account of the Crown (*vide* Notice No. 3,170):

And whereas Don Mawlis Wijesekera Dissanayaka Appuhamy of Welipitiya, made claim thereto, and whereas the said claimant has withdrawn his claim to the said lands, I, Walter Ernest Wait, Special Officer appointed under section 28 of the said Ordinances, under and by virtue of the powers vested in me in that behalf by section 4 of the said Ordinances, do hereby on July 9, 1912, order and declare, under section 4, sub-section (1), of the said Ordinances, that the said lands, as more fully described herein below, are the property of the Crown.

Description of the Lands referred to.

The following lots situated in the village of Welipitiya, in the East Giruwa pattu of the Hambantota District, in the Southern Province, as described in the annexed diagram:—

Preliminary plan 391.			Extent, A. R. P.		
Lot.	Name of Land.				
75	Badullagahadeniyahena, Bakinigahawewahena, Werakolugodella, Mudukanuwegodella, Maragahakotuwehena, Madittehena, Mehimullewelehena, Ambegawahena, Niyandagalagodella, Kumbukgahahena, Kolongahahena, Polgahahena, Karadiyehena, Ehelaketiyahena, Nikaketiyehena, Digapotahena, Sudugalahena, Kongahahena, Kalagahakoratuwa, Gorakagahawattekehelkoratuwa, Tapasgalehonyaya		384	2	34
75l	Kongahahena (road reservation)		0	1	18
75m	Katukomehena		5	0	3
75n	Tapasgalehena		5	0	23
75q	Sudugalahena		4	0	20
75r	Do.		1	3	38
75t	Ambagahahena		4	0	10
			405	1	26

and bounded as follows: on the north by the village limit of Ambagasara, the village limit of Rikillapana, Badullagahadeniya declared to be the property of the Crown under the Waste Lands Ordinances, Badullagahawatta *alias* Kankanahgodahenewatta claimed by Ratnayakage Anoris, Badullagahadeniya declared to be the property of the Crown under the Waste Lands Ordinances, the village limit of Rikillapana, Badullagahadeniya declared to be the property of the Crown under the Waste Lands Ordinances, Kandangawadeniya declared to be the property of the Crown under the Waste Lands Ordinances, Wela-atmagawatta claimed by Mahabadalage Matheshamy, Delgahawatta claimed by ditto, Ketakalagahawatta claimed by Mahabadalage Lokuhamy, Welegodayayahena declared to be the property of Don Mawlis Wijesekera Dissanayaka Appuhamy under the Waste Lands Ordinances, Edirisinhage Palukoratuwa claimed by Mahabadalage Kapuwa, Welagodayahena declared to be the property of Don Mawlis Wijesekera Dissanayaka Appuhamy, Ketakalagahawatta claimed by Mahabadalage Lokuhamy, the village limit of Rikillapana, Dambagahakumburaulpotha declared to be the property of the Crown under the Waste Lands Ordinances, the village limit of Rikillapana, Bibulagawakumbura or Bakinigahawewa-addarakumbura declared to be the property of the Crown under the Waste Lands Ordinances, the village limit of Rikillapana; on the east by the village limit of Labuhengoda, Ketakalagahawatta declared to be the property of the Crown under the Waste Lands Ordinances, Lolugahawatta sold by the Crown, Galagawawatta claimed by Don Migel Wickramavitarana, Gorakagahawatta claimed by ditto, Palulindagawawatta claimed by Wakkitti Wijesunderage Mudalihamy, Gallolugahawatta claimed by ditto, Wirakattewatta claimed by Wijewardena Wijesunderage Andris, Gallolugahawattehena declared to be the property of the Crown under the Waste Lands Ordinances, Maragahakoratuwehena declared to be the property of the Crown under the Waste Lands Ordinances, Wekadehena declared to be the property of the Crown under the Waste Lands Ordinances, Madittewala and Bogahawatta claimed by Singachchi Wijesunderage Kaluappu, Delgahawatta sold by the Crown, Wewagawakoratuwa sold by the Crown, Amberuppahena declared to be the property of the Crown under the Waste Lands Ordinances, Mehimullawewa declared to be the property of the Crown under the Waste Lands Ordinances, Mehimullekumbura claimed by Munasin Arachchige Dingi Appu, Mehimulladeniya (T. P. 249,238), Mehimullekumbureatnaga declared to private property under the Waste Lands Ordinances, Bomandiyawatta claimed by Ekanayakage Kaluappu, Medahenewatta claimed by Ekanayaka Suriyage Hendrick, Debokkagedarawattebedda declared to be the property of the Crown under the Waste Lands Ordinances, Bogahahena declared to be the property of the Crown under the Waste Lands Ordinances, Kapugahawatta (T. P. 254,306), a footpath, Bogahabeddehena (T. P. 256,348), Sudugalahawatta claimed by Liyanage Andris and others, Naranpandurahena declared to be the property of the Crown under the Waste Lands Ordinances; on the south by Naranpandurekoratuwa (T. P. 255,198), Bogahawatta sold by Crown, Bogahakoratuwa sold by Crown, Bogahawatta sold by Crown, Kongahawatta claimed by Ekanayaka Suriyage Davith Appu, Sudugalahawatta (T. P. 255,626), Kongahawatta claimed by Ekanayaka Suriyage Davith Appu, Kongahawatta (T. P. 254,307), Heennaranpandurewatta (road reservation), a minor road; and on the west by Kolongahahena (road reservation), Kolongahahena (T. P. 242,078), Kolongahahena declared to be the property of the Crown under the Waste Lands Ordinances, Kolongahahena (T. P. 208,755), the village limit of Ritigahawatta, the village limit of Daradunayaya

NOTE.—The following lots lying within the above boundaries are excluded from this order, and their area of 44 acres 3 roods and 6 perches is not included in the area of 405 acres 1 rood and 26 perches given above:—

Lot.	Name of Land.	Preliminary plan 391.	Extent, A. R. P.		
A 80	Talagahawatta, Udahawatta, Badalgedarawatta		3	1	36
A 81	Maragahawatta, Medawatta		2	1	38
A 82	Maragahawatta		0	1	16
A 83	Pahalawatta		2	0	36
B 84	Kajugahawatta		1	2	18
C 44	Buluwagawawatta (T. P. 242,079)		0	1	6
D 45	Pahatuwalekoratuwa		0	2	26
E 42	Karandiyewela (T. P. 249,237)		1	1	8
E 43	Nikaketiyekumbura		4	1	22
E 43a	Netolketiyewela		0	1	16
E 43b	Wetakaiyawa <i>alias</i> Patarakumbura		3	0	38
E 92	Nikaketiyewewa		1	1	5
F 36	Digapotakoratuwa (T. P. 242,076)		0	2	0
F 37	Meekandarewatta (T. P. 242,077)		0	3	5
F 38	Do.		1	3	3
F 39	Meekandarealukoratuwa <i>alias</i> Hinguregodellakella		0	3	3

Lot.	Name of Land.	Extent, A. R. P.
F 75f	Meekandeahena	0 1 32
F 75g	Digapotehena (T. P. 267,094)	4 2 20
F 75h	Sudugalawahena	1 3 36
F 75i	Meekandeahena	6 1 38
F 75j	Digapotehena or Loluwagawahena	2 0 31
F 75k	Kongahahena	3 2 29
G 32	Sudugalawatta (T. P. 256,347)	0 2 3
		44 3 6

July 9, 1912.

W. E. WAIT,
Special Officer.

[For Diagram see page 875.]

Hambantota S. O. No. 790.**Order under Section 4, Sub-section (1), of "The Waste Lands Ordinances of 1897, 1899, 1900, and 1903," admitting Lands to be Private Property.**

In the matter of the lands commonly called or known as Welegodayayahena, Ketakalagahawatta, situate in the village of Welipitiya, in the East Giruwa pattu of the Hambantota District, in the Southern Province, and of "The Waste Lands Ordinances of 1897, 1899, 1900, and 1903."

WHEREAS in pursuance of section 1 of the said Ordinances it was duly notified on September 4, 1908, that if no claim to the lands commonly called or known as Welegodayayahena, Ketakalagahawatta, situate in the village of Welipitiya, in the East Giruwa pattu of the Hambantota District, in the Southern Province, containing in extent 5 acres and 8 perches, and shown as lots 75o and 75p in preliminary plan 391, and in the annexed diagram, was made to Walter Ernest Wait, Special Officer appointed under section 28 of the said Ordinances, within the period of three months from the date specified in such notice, such lands would be declared the property of Crown, and dealt with on account of the Crown (*vide* Notice No. 3,170):

And whereas Don Mawlis Wijesekera Dissanayaka Appuhami of Welipitiya made claim thereto, and I, Walter Ernest Wait, Special Officer appointed under section 28 of the said Ordinances, made due inquiry into such claim, I, with the consent of His Excellency the Governor, do hereby admit the claim of the said claimant to the said lands, as more fully described herein below, under section 4, sub-section (1), of the said Ordinances.

Description of the Lands referred to.

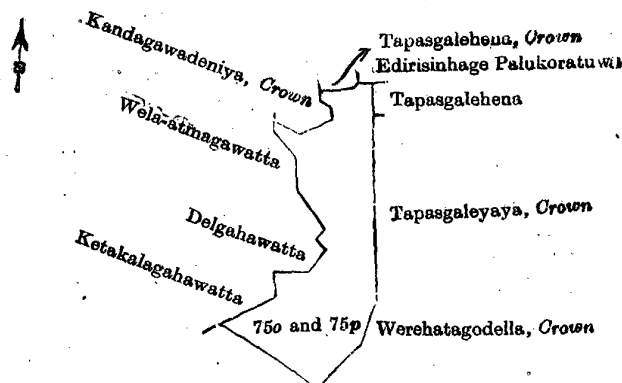
The following lots situated in the village of Welipitiya, in the East Giruwa pattu of the Hambantota District, in the Southern Province, as described in the annexed diagram:—

Preliminary plan 391.
Situation: Welipitiya village in East Giruwa pattu of Hambantota District.

Lot.	Name of Land.	Extent, A. R. P.
75o	Welegodayayahena	4 3 3
75p	Ketakalagahawatta	0 1 5
		5 0 8

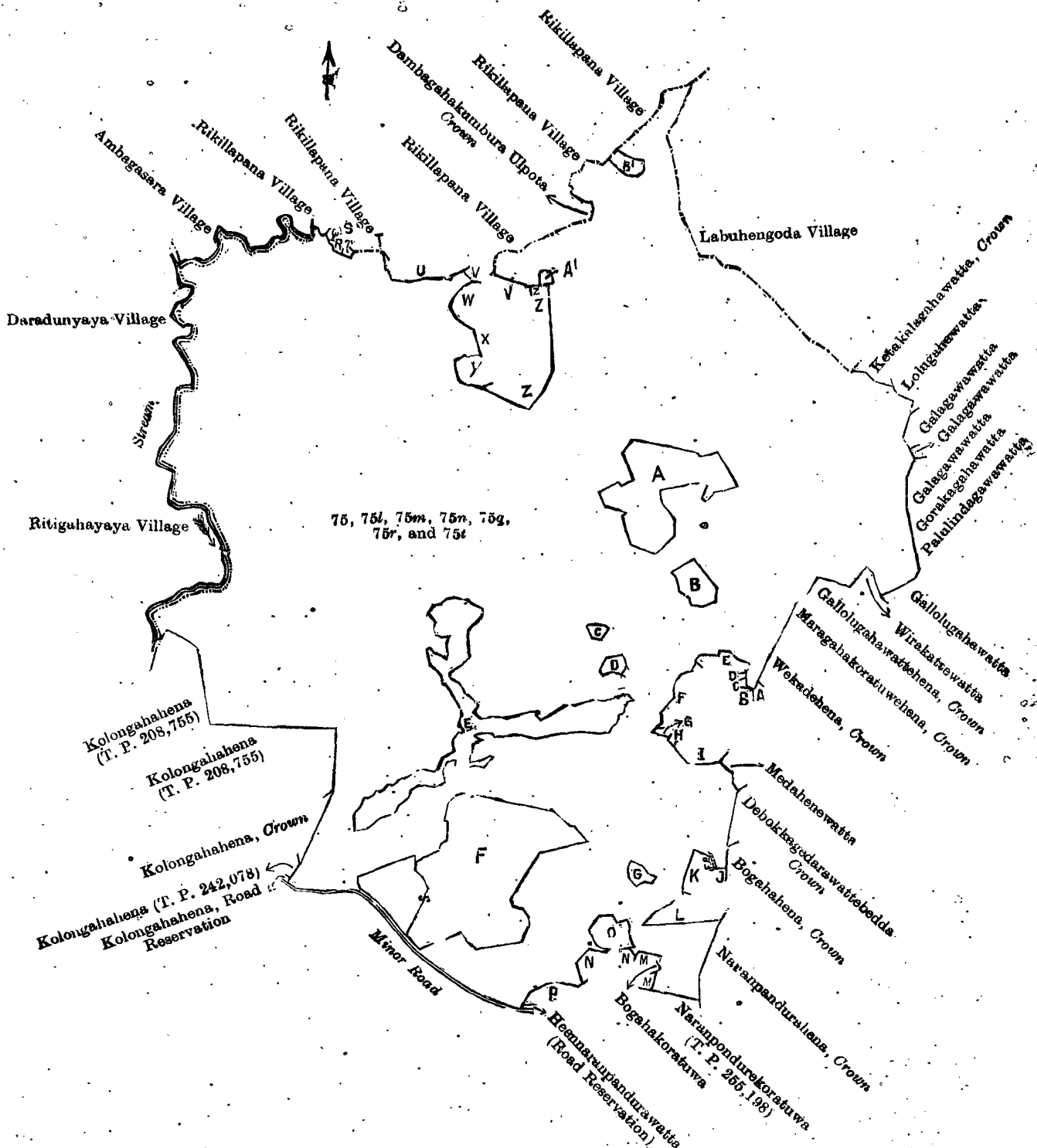
and bounded as follows: on the north by Kandagawadeniya declared to be the property of the Crown under the Waste Lands Ordinances, Tapasgalehena declared to be the property of the Crown under the Waste Lands Ordinances, Edirisinhage Palukoratuwa claimed by Mahabadalge Kapuwa; on the east by Tapasgalehena declared to be the property of the Crown under the Waste Lands Ordinances, Tapasgaleyaya declared to be the property of the Crown under the Waste Lands Ordinances, Wereshatagodella declared to be the property of the Crown under the Waste Lands Ordinances; on the south by Wereshatagodella declared to be the property of the Crown under the Waste Lands Ordinances; and on the west by Ketakalagahawatta claimed by Mahabadalge Lokuhamv, Delgahawatta claimed by Mahabadalge Matheshamy, Wela-atmagawatta claimed by Mahabadalge Matheshamy.

July 9, 1912.

W. E. WAIT,
Special Officer.Surveyor-General's Office,
Colombo, May 27, 1912.

Scale of 8 Chains to an Inch.

A. H. G. DAWSON,
for Surveyor-General.



- A Madittewala and Bogahawatta
- B Delgahawatta
- C Wewagavakoratuwa
- D Amberuppehena, Crown
- E Mehimullewewa
- F Mehimullekumbura
- G Mehimulledeniya (T. P. 249,238)
- H Mehimullekumbureatmaga
- I Bomandiyawatta
- J Kapugahawatta (T. P. 254,306)
- K Bogahabeddehena (T. P. 256,348)
- L Sudugalawatta
- M Bogahawatta
- N Kongahawatta
- O Sudugalawatta (T. P. 255,626)

- P Kongahawatta (T. P. 254,307)
- Q Badullagahadeniya, Crown
- R Badullagahawatta alias Kankanagodahenewatta
- S Badullagahadeniya, Crown
- T Rikillapana Village
- U Badullagahadeniya, Crown
- V Kandagawadeniya, Crown
- W Wela-atmagewatta
- X Delgahawatta
- Y Ketakalagahawatta
- Z Welegodeyayehena
- A1 Edirisinhage Palukoratuwa
- B1 Bibulagawakumbura or Bakmigahawewa-addara-kumbura, Crown

Surveyor-General's Office,
Colombo, May 27, 1912.

Scale of 16 Chains to an Inch.

A. H. G. DAWSON.
for Surveyor-General.
D 4

Hambantota S. O. No. 791.

Order under Section 4, Sub-section (1), of "The Waste Lands Ordinances of 1897, 1899, 1900, and 1903,"
admitting Lands to be Private Property.

In the matter of the lands commonly called or known as Kudawewa (tank), Tuppahigamawewa (tank), situate in the village of Tuppahigama, in the West Giruwa pattu of the Hambantota District, in the Southern Province, and of "The Waste Lands Ordinances of 1897, 1899, 1900, and 1903,"

WHEREAS in pursuance of section 1 of the said Ordinances it was duly notified on September 4, 1908, that if no claim to the lands commonly called or known as Kudawewa (tank), Tuppahigamawewa (tank), situate in the village of Tuppahigama, in the West Giruwa pattu of the Hambantota District, in the Southern Province, containing in extent 6 acres 3 roods and 30 perches, and shown as lots 4 and 9 in preliminary plan 342, and in the annexed diagrams, was made to Frederick Lewis, Special Officer appointed under section 28 of the said Ordinances, within the period of three months from the date specified in such notice, such lands would be declared the property of the Crown, and dealt with on account of the Crown (*vide* Notice No. 3,171):

And whereas (1) Sophia Matilda Disanayaka, (2) Julius Benedict Ratnayaka, (3) Alice Clara Ratnayaka, (4) William Abraham Ratnayaka, (5) Idroos Lebbe Marikar Mohamed Ibrahim, (6) Idroos Lebbe Marikar Mohamed Usupu, (7) Idroos Lebbe Marikar Mohamed Pakir Mohamed, (8) Idroos Lebbe Marikar Mohamed Asa Nona, (9) Idroos Lebbe Marikar Mohamed Rahim Nona, made claim thereto, and I, Frederick Lewis, Special Officer appointed under section 28 of the said Ordinances, made due inquiry into such claims, and with the consent of His Excellency the Governor, do hereby admit the claim of the said claimants, along with Owis Ediriweera Wijesuriya, to the said lands, as more fully described herein below, under section 4, sub-section (1), of the said Ordinances.

Description of the Lands referred to.

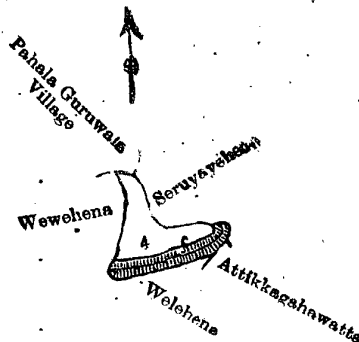
The following lots situated in the village of Tuppahigama, in the West Giruwa pattu of the Hambantota District, in the Southern Province, as described in the annexed diagrams:—

I.—Preliminary plan 342.

Situation: Tuppahigama village in West Giruwa pattu of Hambantota District.

Lot.	Name of Land.	Extent, A. R. P.
4	Kudawewa (tank)	1 0 20

and bounded as follows: on the north by the village limit of Pahala Guruwala; on the east by Seruyayehena cultivated by Denagama Raluwage Salaman of Guruwala; on the south by Attikagahawatta claimed by N. Lebbe Markar, Welehena cultivated by Amarakongge Heen Appu of Guruwala and others; on the west by Wewehena cultivated by Denagama Raluwage Salaman and others of Guruwala.



Surveyor-General's Office,
Colombo, July 17, 1908.

Scale of 8 Chains to an Inch.

R. S. TEMPLETON,
Acting Surveyor-General.

II.—Preliminary plan 342.

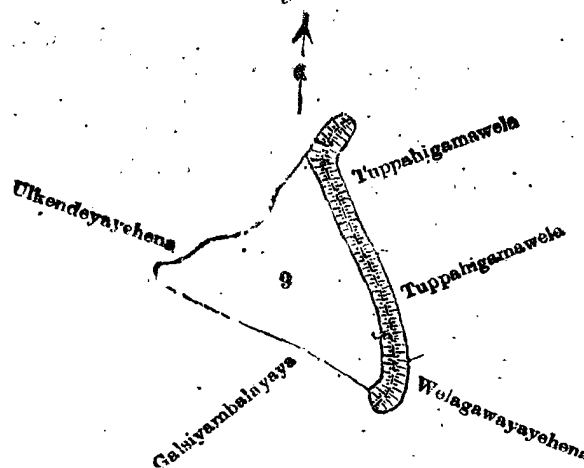
Situation: Tuppahigama village in West Giruwa pattu of Hambantota District.

Lot.	Name of Land.	Extent, A. R. P.
9	Tuppahigamawewa (tank)	5 3 10

and bounded as follows: on the north by Ulkendeyayehena cultivated by Naradde Egodahebage Adanhmy (deceased) and others; on the east by Tuppahigamawala claimed by Julius Ratnayaka of Waiwa and others, Welagawayehena cultivated by Vitarana Kuda-achchige Babuna of Tuppahigama; on the south by Galsiyambalagahayaya cultivated by Palliya Gamage Tilonis of Daba-amuna and others, Ulkendeyayehena cultivated by Naradde Egodahebage Adanhmy (deceased) and others; on the west by Ulkendeyayehena cultivated by Naradde Egodahebage Adanhmy (deceased) and others.

July 22, 1912.

FREDERICK LEWIS,
Special Officer.



Surveyor-General's Office,
Colombo, July 17, 1908.

Scale of 8 Chains to an Inch.

R. S. TEMPLETON,
Acting Surveyor-General.

Hambantota S. O. No. 792.

Order under Section 4, Sub-section (1), of "The Waste Lands Ordinances of 1897, 1899, 1900, and 1903,"
admitting Land to be Private Property.

In the matter of the land commonly called or known as Godawanahena, situate in the village of Marakkalayagama, in the West Giruwa pattu of Hambantota District, in the Southern Province, and of "The Waste Lands Ordinances of 1897, 1899, 1900, and 1903."

WHEREAS in pursuance of section 1 of the said Ordinances it was duly notified on January 8, 1909, that if no claim to the land commonly called or known as Godawanahena, situate in the village of Marakkalayagama, in the West Giruwa pattu of the Hambantota District, in the Southern Province, containing in extent 24 acres 2 roods and 1 perch, and shown as lot 1a in preliminary plan 360, as described in the annexed diagram, was made to Frederick Lewis, Special Officer appointed under section 28 of the said Ordinances, within the period of three months from the date specified in such notice, such land would be declared the property of Crown, and dealt with on account of the Crown (*vide* Notice No. 3,299):

And whereas Sarina Wijetunga made claim thereto, and I, Frederick Lewis, Special Officer appointed under section 28 of the said Ordinances, made due inquiry into such claim, I, with the consent of His Excellency the Governor, do hereby admit the claim of the said claimant to the said land, as more fully described herein below, under section 4, sub-section (1), of the said Ordinances.

Description of the Land referred to.

The following lot situated in the village of Marakkalayagama, in the West Giruwa pattu of the Hambantota District, in the Southern Province, as described in the annexed diagram:—

Preliminary plan 360.

Situation: Marakkalayagama village in West Giruwa pattu of Hambantota District.

Lot.	Name of Land.	Extent, A. R. P.
1a	Godawanahena	24 2 1

and bounded as follows: on the north by the village limit of Gonadeniya; on the east by Godawanahena sold to Sarina Wijetunga; on the south by the village limit of Gajanayakagama, Punchiwewa; on the west by Godawanahena sold to Sarina Wijetunga, the limit of Gamaetigama.

June 24, 1912.

FREDERICK LEWIS,
Special Officer.

[For Diagram see page 878.]

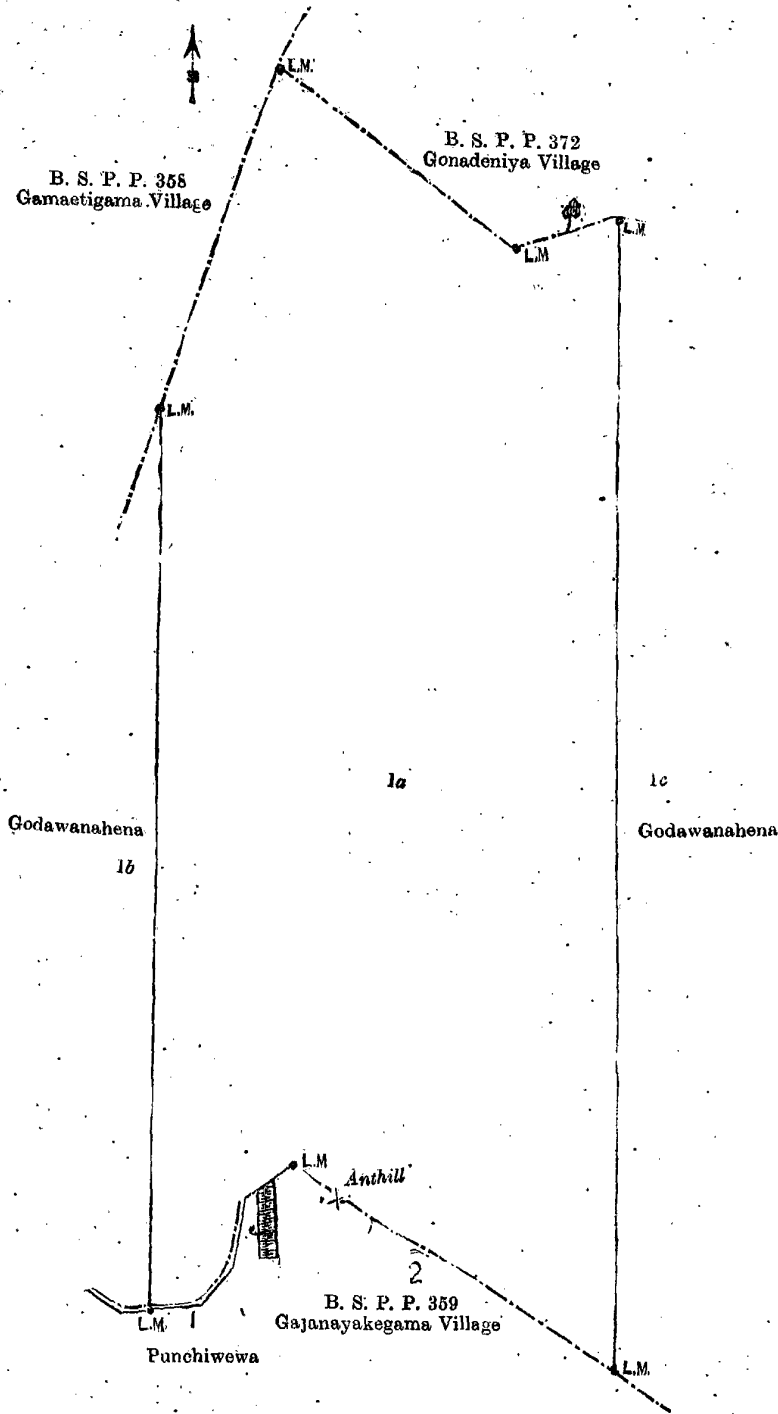
Hambantota S. O. No. 793.

Order under Section 4, Sub-section (1), of "The Waste Lands Ordinances of 1897, 1899, 1900, and 1903,"
declaring Land to be Crown Property.

In the matter of the land commonly called or known as Godawanahena, situate in the village of Marakkalayagama, in the West Giruwa pattu of the Hambantota District, in the Southern Province, and of "The Waste Lands Ordinances of 1897, 1899, 1900, and 1903."

WHEREAS in pursuance of section 1 of the said Ordinances it was duly notified on January 8, 1909, that if no claim to the land commonly called or known as Godawanahena, situate in the village of Marakkalayagama, in West Giruwa pattu of the Hambantota District, in the Southern Province, containing in extent 56 acres 2 roods and 20 perches, and shown as lot 1 in preliminary plan 360, as described in the annexed diagram, was made to Frederick Lewis, Special Officer appointed under section 28 of the said Ordinances, within the period of three months from the date specified in such notice, such land would be declared the property of the Crown and dealt with on account of the Crown (*vide* Notice No. 3,299):

And whereas Sarina Wijetunga made claim thereto, and whereas the said claimant has withdrawn her claim to the said land, I, Frederick Lewis, Special Officer appointed under section 28 of the said Ordinances, under and by virtue of the powers vested in me in that behalf by section 4 of the said Ordinances, do hereby on June 24, 1912, order and declare under section 4, sub-section (1), of the said Ordinances, that the said land, as more fully described herein below, is the property of the Crown.



Surveyor-General's Office,
Colombo, June 18, 1912.

Scale of 4 Chains to an Inch.

W. C. S. INGLES,
for Surveyor-General.

Description of the Land referred to.

The following lot situated in the village of Marakkalayagama, in the West Giruwa pattu of the Hambantota District, in the Southern Province, as described in the annexed diagram:—

Preliminary plan 360.

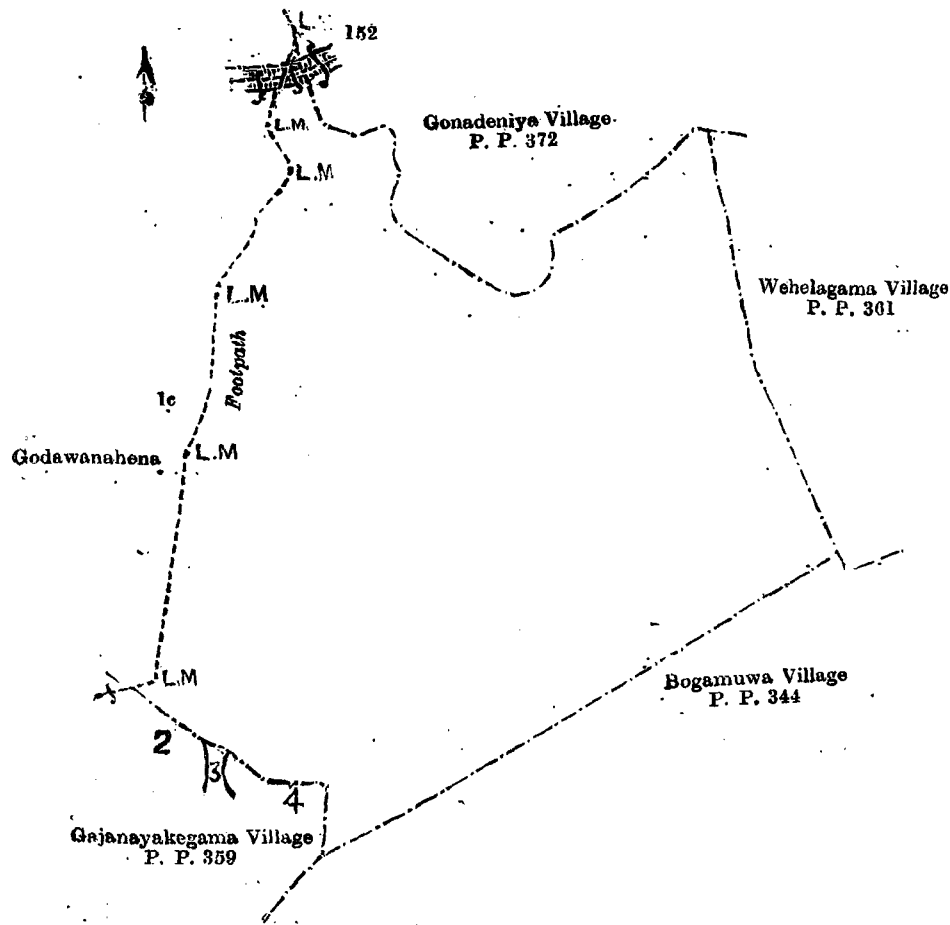
Situation: Marakkalayagama village in West Giruwa pattu of Hambantota District.

Lot.	Name of Land.	Extent, A. R. P.
1	Godawanahena	56 2 20

and bounded as follows: on the north by the village limit of Gonadeniya; on the east by the village limit of Wehalagama; on the south by the village limits of Bogamuwa and Gajanayakegama; on the west by Godawanahena sold to Sarina Wijetunga.

June 24, 1912

FREDERICK LEWIS,
Special Officer.



Surveyor-General's Office,
Colombo, June 18, 1912.

Scale of 8 Chains to an Inch.

W. C. S. INGLES,
for Surveyor-General.

Hambantota S. O. No. 794.

Order under Section 4, Sub-section (1), of "The Waste Lands Ordinances of 1897, 1899, 1900, and 1903."

In the matter of the lands commonly called or known as Godawanahena, situate in the village of Marakkalayagama, in the West Giruwa pattu of the Hambantota District, in the Southern Province, and of "The Waste Lands Ordinances of 1897, 1899, 1900, and 1903."

WHEREAS in pursuance of section 1 of the said Ordinances it was duly declared and notified on January 8, 1909, that if no claim to the lands commonly called or known as Godawanahena, situate in the village of Marakkalayagama, in the West Giruwa pattu of the Hambantota District, in the Southern Province, containing in extent 15 acres 2 roods and 2 perches, and shown as lots 1b and 1c in preliminary plan 360, and in the annexed diagrams, was made to Frederick Lewis, Special Officer appointed under section 28 of the said Ordinances, within the period of three months from the date specified in the said notice, such lands would be declared the property of the Crown, and dealt with on account of the Crown (*vide* Notice No. 3,299):

And whereas Sarina Wijetunga made claim thereto, and Frederick Lewis, Special Officer appointed under section 28 of the said Ordinances, made due inquiry into such claim, and whereas the said claimant and I, with the consent of His Excellency the Governor, came to an agreement in writing dated September 30, 1910, concerning the said lands, under section 4, sub-section (1), of the said Ordinances, whereby it was agreed that the said claimant should be declared the purchaser of the said lands upon payment to the Settlement Officer, of a sum of One hundred and Thirty-two Rupees and Fifty Cents (Rs. 132.50) only, as the purchase amount of the said lands, and whereas the said amount has been duly paid by the said claimants, she is hereby, in pursuance of the agreement afore-mentioned, declared to be the purchaser of the said lands, as more fully described herein below.

Description of the Lands referred to.

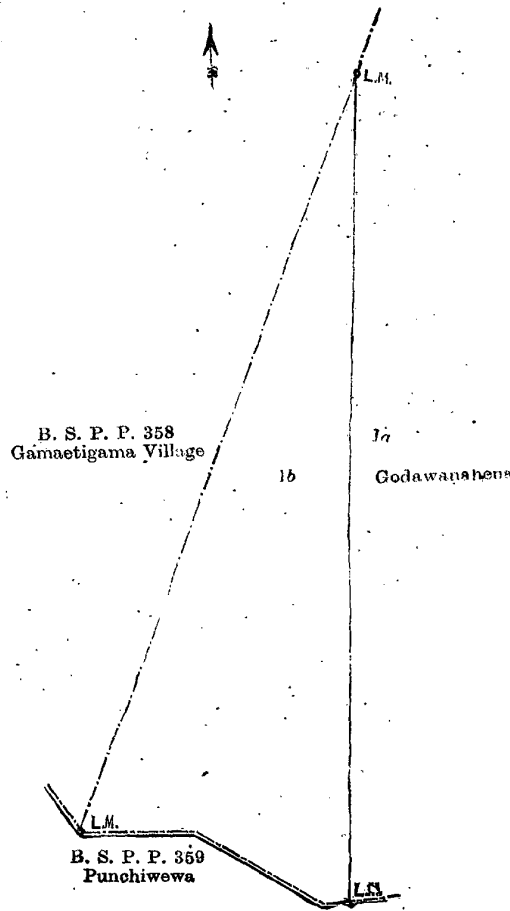
The following lots situated in the village of Marakkalayagama, in the West Giruwa pattu of the Hambantota District, in the Southern Province, as described in the annexed diagrams:—

I.—Preliminary plan 360.

Situation: Marakkalayagama village in West Giruwa pattu of Hambantota District.

Lot.	Name of Land.	Extent, A. R. P.
1b	Godawanahena	5 3 26

and bounded as follows: on the north by the village limit of Gamaetigama; on the east by Godawanahena declared under the Waste Lands Ordinances to be the property of Sarina Wijetunga; on the south by Punchiwewa; on the west by the village limit of Gamaetigama.



Surveyor-General's Office,
Colombo, June 18, 1912.

Scale of 4 Chains to an Inch.

W. C. S. INGLES,
for Surveyor-General

II.—Preliminary plan 360.

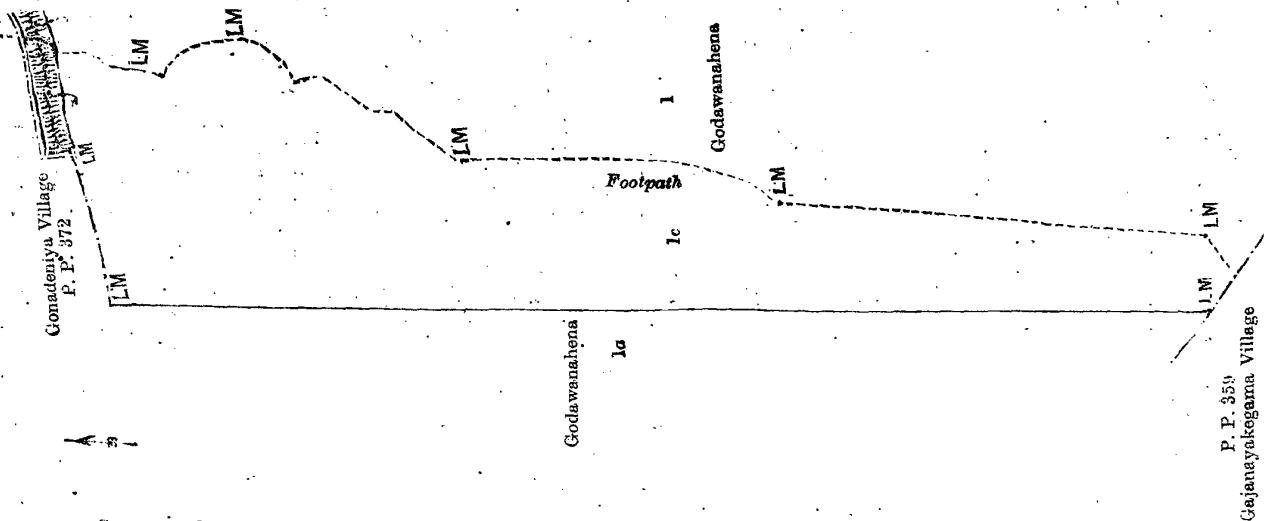
Situation : Marakkalayagama village in West Giruwa pattu of Hambantota District.

Lot.	Name of Land.	Extent, A. R. P.
1c	Godawanahena	9 2 16

and bounded as follows : on the north by the village limit of Gonadeniya ; on the east by Godawanahena declared to be the property of the Crown under the Waste Lands Ordinances (footpath) ; on the south by Godawanahena declared to be the property of the Crown under the Waste Lands Ordinances, the village limit of Gajanayakegama ; on the west by Godawanahena declared under the Waste Lands Ordinances to be the property of Sarina Wijetunga.

June 24, 1912.

FREDERICK LEWIS,
Special Officer.



Surveyor-General
Colombo, June

Scale of 4 Chains to an Inch.

W. C. S. INGLES,
for Surveyor-General.

Hambantota S. O. No. 795.

Order under Section 4, Sub-section (1), of "The Waste Lands Ordinances of 1897, 1899, 1900, and 1903,"
declaring Lands to be Crown Property.

In the matter of the lands commonly called or known as Julgahayaya, Siyambalayaya, Kongahahena, &c., situate in the village of Bogamuwa, in the West Giruwa pattu of the Hambantota District, in the Southern Province, and of "The Waste Lands Ordinances of 1897, 1899, 1900, and 1903."

WHEREAS in pursuance of section 1 of the said Ordinances it was duly notified on September 10, 1909, that if no claim to the lands commonly called or known as Julgahayaya, Siyambalayaya, Kongahahena, &c., situate in the village of Bogamuwa, in the West Giruwa pattu of the Hambantota District, in the Southern Province, containing in extent 695 acres 3 roods and 30 perches, and shown as lots 1, 3, 10, and 19 in preliminary plan 344, and in the annexed diagram, was made to Frederick Lewis, Special Officer appointed under section 28 of the said Ordinances, within the period of three months from the date specified in such notice, such lands would be declared the property of the Crown, and dealt with on account of the Crown (*vide* Notice No. 3,562):

And whereas Rosamand Ilangakoon, as administratrix of the estate of the late John Henry Ilangakoon, Mudaliyar, made claim thereto, and whereas the said claimant has withdrawn her claim to the said lands, I, Frederick Lewis, Special Officer appointed under section 28 of the said Ordinances, under and by virtue of the powers vested in me in that behalf by section 4 of the said Ordinances, do hereby on July 5, 1912, order and declare, under section 4, sub-section (1), of the said Ordinances, that the said lands, as more fully described herein below, are the property of the Crown.

Description of the Lands referred to.

The following lots situated in the village of Bogamuwa, in the West Giruwa pattu of the Hambantota District, in the Southern Province, as described in the annexed diagram:—

Preliminary plan 344.

Situation: Bogamuwa village in West Giruwa pattu of Hambantota District.

Lot.	Name of Land.	Extent, A. R. P.
1	Julgahayaya, Siyambalayaya, Kongahahena, Kongahakoratuwa, Godawaneyaya, Helambewalayaya, Wewgilmayaya, Parayaya, Gandagasyaya, Bowalapittaniya.	543 0 32
3	Mahawewa	41 0 0
10	Siyambalagahawewa	12 3 5
19	Malapalayaya, Dematawalahena, Gonnarangahahena, Mayilagahahena, Wekadehena <i>alias</i> Julgahahena, Inginigahahena	98 3 33
		695 3 30

and bounded as follows: on the north by the village limit of Marakkalayagama, the village limit of Wehalagama; on the east by the village limit of Wehalagama, the village limit of Dunhenara, Liyanakatuwehenyaya declared to be the property of the Crown under the Waste Lands Ordinances, the village limit of Liyanakatuwa, Liyanakatuwehenyaya declared to be the property of the Crown under the Waste Lands Ordinances, the village limit of Netalaporuwa; on the south by the village limit of Netalaporuwa, Tumpemulla claimed by Mahadan Tamby of Dickwella, Beddewala (T. P. 266,883), Udakarandekumbura claimed by Kirimedinage Hun Appu, Lindagawapanguwa claimed by the Hakuruwala Pansala, Atmage-watta claimed by I. D. S. M. Dassanayaka, Bogamuwamulana-atmaga claimed by I. D. S. M. Dassanayaka; west by Bogamuwamulana-atmaga claimed by I. D. S. M. Dassanayaka, Illuwatta claimed by the estate of the late J. H. Ilangakoon, Mudaliyar, Bogamuwamulana-atmaga claimed by ditto, Mylagahakoratuwa claimed by ditto, Bogamuwamulana-atmaga claimed by ditto, Torakamatta claimed by ditto, Medagamawela claimed by ditto, Ihalagamakumbura claimed by ditto, Godawanehena declared to be the private property belonging to the estate of the late J. H. Ilangakoon under the Waste Lands Ordinances, Wewagilmehena declared to be the private property of ditto under the Waste Lands Ordinances, Ketakelagahawatta declared to be the private property of ditto under the Waste Lands Ordinances, Wewagilmekela declared to be the property of ditto under the Waste Lands Ordinances, Komegahawatta declared to be the private property of ditto under the Waste Lands Ordinances, Wewegilmadeniyakumbura claimed by the estate of ditto and the village limits of Gajanayakegama.

FREDERICK LEWIS,
Special Officer.

July 5, 1912.

[For Diagram see page 882.]

Hambantota S. O. No. 796.

Order under Section 2 of "The Waste Lands Ordinances of 1897, 1899, 1900, and 1903,"
declaring Lands to be Crown Property.

In the matter of the lands commonly called or known as Dalukgodella, Suriyagahawatta, &c., situate in the village of Hatagala, in the East Giruwa pattu of the Hambantota District, in the Southern Province, and of "The Waste Lands Ordinances of 1897, 1899, 1900, and 1903."

THE notice required by section 1 of "The Waste Lands Ordinances of 1897, 1899, 1900, and 1903," having been duly published in manner prescribed by that section in respect of the above-named lands (*vide* Notice No. 4,205), and no claim having been made to the said lands or to any interest therein within the period of three months from the date specified in the said notice, I, Maxwell MacLagan Wedderburn, Special Officer appointed under section 28 of the said Ordinances, under and by virtue of the powers vested in me in that behalf by section 2 of the said Ordinances, do hereby on July 16, 1912, order and declare that the said lands, as more fully described herein below, situate in the village of Hatagala, in the East Giruwa pattu of the Hambantota District, in the Southern Province, and shown as lots 4, 2f, 2f1, 2f2, 5c, 8c, 10c in preliminary plan 469, and in the annexed diagrams, and containing in extent 1 acre 1 rood and 3 perches, are the property of the Crown.

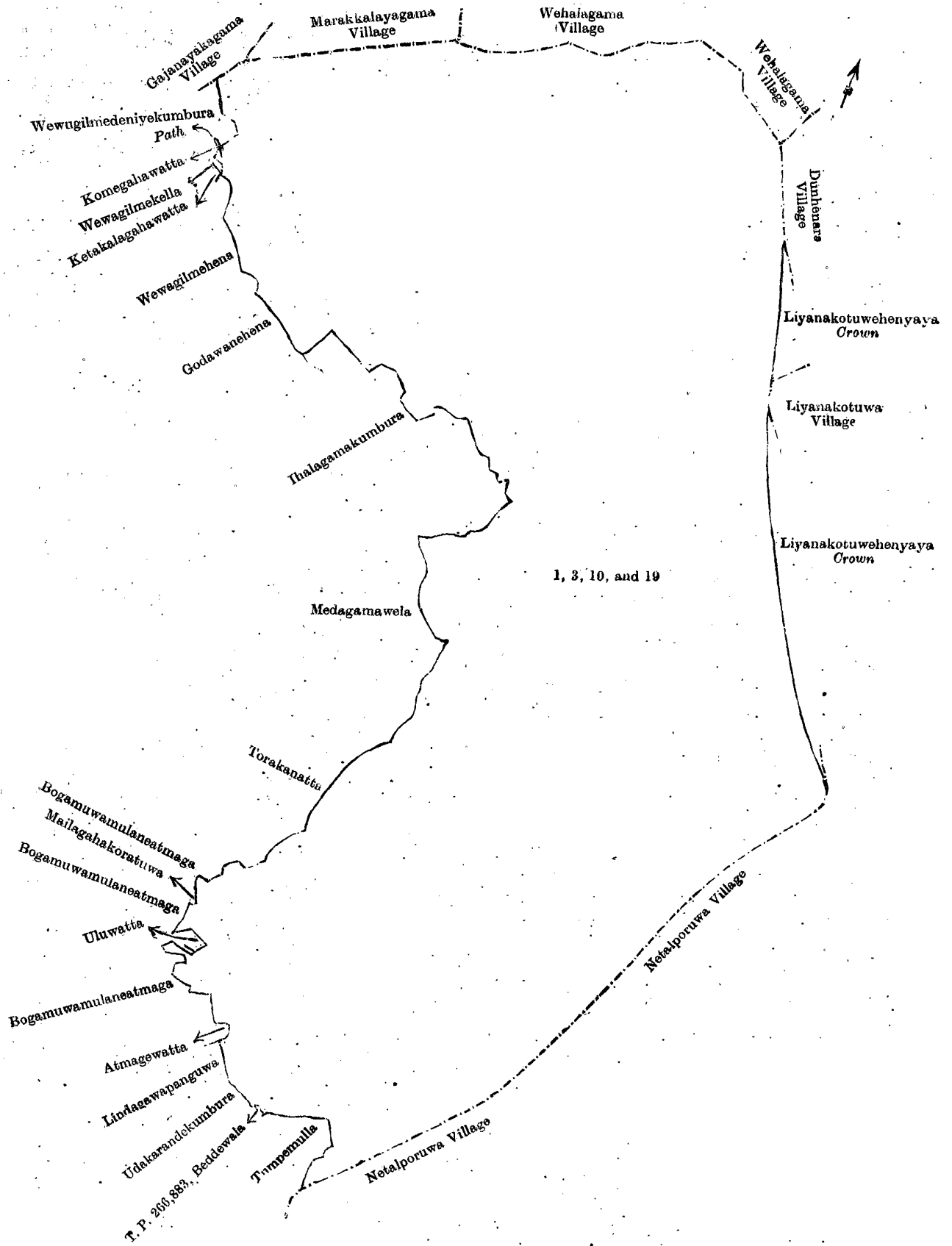
Description of the Lands referred to.

The following lots situated in the village of Hatagala, in the East Giruwa pattu of the Hambantota District, in the Southern Province, as described in the annexed diagrams:—

I.—Preliminary plan 469. Field sheet P/17/18-26, &c.

Situation: Hatagala village in East Giruwa pattu of Hambantota District.

Lot.	Name of Land.	Extent, A. R. P.
4	Dalukgodella	0 3 26

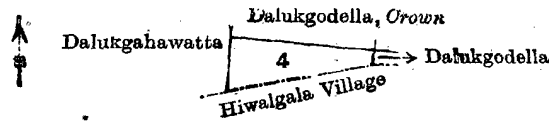


Surveyor-General's Office,
Colombo, June 5, 1912.

Scale of 16 Chains to an Inch.

A. H. G. DAWSON,
for Surveyor-General.

and bounded as follows : on the north by Dalukgodella claimed by the Crown ; on the east by Dalukgodella sold by the Crown ; on the south by the village limit of Hiwalgala ; on the west by Dalukgahawatta sold by the Crown.



Surveyor-General's Office,
Colombo, September 16, 1910.

Scale of 8 Chains to an Inch.

J. B. M. RIDOUT,
for Acting Surveyor-General.

II.—Preliminary plan 469.

Situation : Hatagala village in East Giruwa pattu of Hambantota District.

Lot.	Name of Land.	Extent, A. R. P.
2f	Suriyagahawatta	0 0 6
2/1	Deberagahawatta	0 0 4
2/2	Siyambalagahawatta	0 0 6
		0 0 16

and bounded as follows : on the north by Deberagahawatta sold by the Crown, Siyambalagahawatta granted at half-improved value, Suriyagahawatta granted at half-improved value ; on the east and south by a road ; on the west by Katangahawatta granted at half-improved value.



Surveyor-General's Office,
Colombo, August 4, 1911.

Scale of 8 Chains to an Inch.

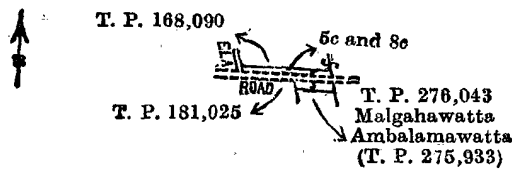
A. H. G. DAWSON,
for Surveyor-General.

III.—Preliminary plan 469.

Situation : Hatagala village in East Giruwa pattu of Hambantota District.

Lot.	Name of Land.	Extent, A. R. P.
5c	Ambalamawatta (road reservation)	0 0 7
8c	Amunawatta	0 0 21
		0 0 28

and bounded as follows : on the north by T. P. 168,090 ; on the east by T. P. 168,090, Malgahawatta sold by the Crown (T. P. 276,043) ; on the south by Ambalamawatta sold by the Crown (T. P. 275,933), T. P. 181,025, a road ; on the west by an ela.



Surveyor-General's Office,
Colombo, August 4, 1911.

Scale of 8 Chains to an Inch.

A. H. G. DAWSON,
for Surveyor-General.

IV.—Preliminary plan 469.


Situation : Hatagala village in East Giruwa pattu of Hambantota District.

Lot.	Name of Land.	Extent, A. R. P.
10c	Amunawakanda (bund)	0 0 13

and bounded as follows : on the north by Kandiyabadakumbura claimed by Saranasin Edirisuriya Patabendige Sinno Appu ; on the east by Kandiyabadakumbura claimed by Saranasin Edirisuriya Patabendige Sinno Appu and others ; on the south by Amunawewa (tank) declared to be Crown property under the Waste Lands Ordinances, a road ; on the west by Kandiyabadakumbura claimed by Saranasin Edirisuriya Patabendige Sinno Appu.

July 16, 1912.

M. M. WEDDERBURN,
Special Officer.



Surveyor-General's Office,
Colombo, August 4, 1911.

Scale of 8 Chains to an Inch.

A. H. G. DAWSON,
for Surveyor-General.
D 5

Hambantota S. O. No. 797.**Order under Section 2 of "The Waste Lands Ordinances of 1897, 1899, 1900, and 1903,"
declaring Lands to be Crown Property.**

In the matter of the lands commonly called or known as Alutwatta (road reservation), &c., situate in the village of Palleanuketiya, in the East Giruwa pattu of the Hambantota District, in the Southern Province, and of "The Waste Lands Ordinances of 1897, 1899, 1900, and 1903."

THE notice required by section 1 of "The Waste Lands Ordinances of 1897, 1899, 1900, and 1903," having been duly published in manner prescribed by that section in respect of the above-named lands (*vide* Notice No. 4,333), and no claim having been made to the said lands or to any interest therein within the period of three months from the date specified in the said notice, I, Walter Ernest Wait, Special Officer appointed under section 28 of the said Ordinances, under and by virtue of the powers vested in me in that behalf by section 2 of the said Ordinances, do hereby on July 12, 1912, order and declare that the said lands, as more fully described herein below, situate in the village of Palleanuketiya, in the East Giruwa pattu of the Hambantota District, in the Southern Province, and shown as lots 16b, 16c2, 24½, and 25a in preliminary plan 455, and in the annexed diagrams, containing in extent 1 rood and 18 perches, are the property of the Crown.

Description of the Lands referred to.

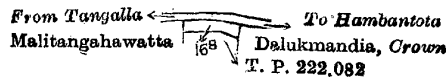
The following lots situated in the village of Palleanuketiya, in the East Giruwa pattu of the Hambantota District, in the Southern Province, as described in the annexed diagrams:—

I.—Preliminary plan 455.

Situation: Palleanuketiya village in East Giruwa pattu of Hambantota District.

Lot.	Name of Land.	Extent, A. R. P.
16b	Alutwatta (road reservation)	0 0 18

and bounded as follows: on the north by the road from Tangalla to Hambantota; on the east by Dalukmandiya declared to be Crown property under the Waste Lands Ordinances; on the south by T. P. 222,082; on the west by Malitangahawatta sold to Siriwarnasin Arachchi Patabendige Bilinduhamy and others.



Surveyor-General's Office,
Colombo, October 31, 1911.

Scale of 8 Chains to an Inch.

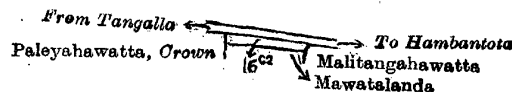
A. H. G. DAWSON,
for Surveyor-General.

II.—Preliminary plan 455.

Situation: Palleanuketiya village in East Giruwa pattu of Hambantota District.

Lot.	Name of Land.	Extent, A. R. P.
16c2	Mawatalanda (road reservation)	0 0 18

and bounded as follows: on the north by the road from Tangalla to Hambantota; on the east by Malitangahawatta sold to Siriwarnasin Arachchi Patabendige Bilinduhamy and others; on the south by Mawatalanda sold to Mutumalapatambendige Punchihamy; on the west by Paleyahawatta claimed by the Crown.



Surveyor-General's Office,
Colombo, October 31, 1911.

Scale of 8 Chains to an Inch.

A. H. G. DAWSON,
for Surveyor-General.

III.—Preliminary plan 455.

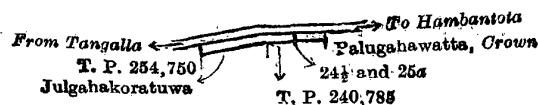
Situation: Palleanuketiya village in East Giruwa pattu of Hambantota District.

Lot.	Name of Land.	Extent, A. R. P.
24½	Julgahakoratuwa (road reservation)	0 0 12
25a	Do. (do.)	0 0 12
		0 0 24

and bounded as follows: on the north by the road from Tangalla to Hambantota; on the east by Palugahawatta claimed by the Crown; on the south by T. P. 240,785, Julgahakoratuwa sold to Don Deonis Wijesekera; on the west by T. P. 254,750.

July 12, 1912.

W. E. WAIT,
Special Officer.



Surveyor-General's Office,
Colombo, October 31, 1911.

Scale of 8 Chains to an Inch.

A. H. G. DAWSON,
for Surveyor-General.

Hambantota S. O. No. 798.

Order under Section 2 of "The Waste Lands Ordinances of 1897, 1899, 1900, and 1903,"
declaring Lands to be Crown Property.

In the matter of the lands commonly called or known as Wedigewatta, &c., situate in the village of Mandaduwa, in the West Giruwa pattu of the Hambantota District, in the Southern Province, and of "The Waste Lands Ordinances of 1897, 1899, 1900, and 1903."

THE notice required by section 1 of "The Waste Lands Ordinances of 1897, 1899, 1900, and 1903," having been duly published in manner prescribed by that section in respect of the above-named lands (*vide* Notice No. 4,357), and no claim having been made to the said lands or to any interest therein within the period of three months from the date specified in the said notice, I, Walter Ernest Wait, Special Officer appointed under section 28 of the said Ordinances, under and by virtue of the powers vested in me in that behalf by section 2 of the said Ordinances, do hereby on July 24, 1912, order and declare that the said land, as more fully described herein below, situate in the village of Mandaduwa, in the West Giruwa pattu of the Hambantota District, in the Southern Province, and shown as lots 7, 7b, 7c, 8½, 17½, 20½, 30j, 49g, 49i, 49i2, 49l, 57, 49e6, 49e7, 72, 72e, 72½, 37, 39a, 42a, 43a, 44d, 44c1, 45a, 46a, 46a1, 46d1, 46f1, 46c, 46g, 46h, 46i, 47b, 49k, 49k1, 49k2, 49k3, 49a1, 49a1g, 49a1h, 49a1i, 49b1, 49a1b, 49a1d, 49a1f, 49k1a1, 59, 75, 76, 49b, 49c, 49d, 49o, 49c1, 49c1a, 49d1, 49e1, 49f1, 49f1p, 49f1q, 49g1, 49i1, 49f1b, 49f1f, 49f1h, 49f1j, 49f1l, 64a, 64b, 64c, 64e, 66, 66a, 66b, 67, 49p, 49p2, 49p3, 49p4, 49p5, 49p6, 49p7, 49p8, 49p9, 3a, and 5a in preliminary plan 243, and in the annexed diagrams, and containing in extent 244 acres and 1 rood, are the property of the Crown.

Description of the Lands referred to.

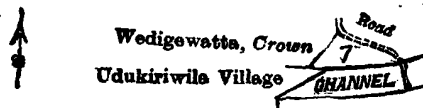
The following lots situated in the village of Mandaduwa, in the West Giruwa pattu of the Hambantota District, in the Southern Province, as described in the annexed diagrams:—

I.—Preliminary plan 243.

Situation: Mandaduwa village in West Giruwa pattu of Hambantota District.

Lot.	Name of Land.	Extent, A. R. P.
7	Wedigewatta	0 1 10

and bounded as follows: on the north and east by a road; on the south by a channel, the village limit of Udukiriwila; on the west by Wedigewatta claimed by the Crown.



Surveyor-General's Office,
Colombo, September 20, 1911.

Scale of 8 Chains to an Inch.

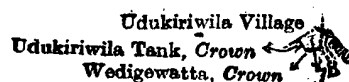
A. H. G. DAWSON,
for Surveyor-General.

II.—Preliminary plan 243.

Situation: Mandaduwa village in West Giruwa pattu of Hambantota District.

Lot.	Name of Land.	Extent, A. R. P.
7b	Wedigewatta (part of tank), (Udukiriwila tank bund)	0 0 6

and bounded as follows: on the north by the village limit of Udukiriwila; on the east by a road; on the south by Wedigewatta claimed by the Crown, Udukiriwila tank declared to be the property of the Crown under the Waste Lands Ordinances; on the west by the village limit of Udukiriwila.



Surveyor-General's Office,
Colombo, September 20, 1911.

Scale of 8 Chains to an Inch.

A. H. G. DAWSON,
for Surveyor-General.

III.—Preliminary plan 243.

Situation: Mandaduwa village in West Giruwa pattu of Hambantota District.

Lot.	Name of Land.	Extent, A. R. P.
7c	Udukiriwila tank (part of tank)	0 0 13

and bounded as follows: on the north by the village limit of Udukiriwila; on the east by Wedigewatta (Udukiriwila tank bund) declared to be the property of the Crown under the Waste Lands Ordinances; on the south by Wedigewatta claimed by the Crown, the village limit of Udukiriwila; on the west by the village limit of Udukiriwila.



Surveyor-General's Office,
Colombo, September 20, 1911.

Scale of 8 Chains to an Inch.

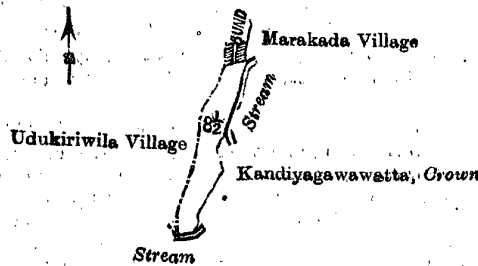
A. H. G. DAWSON,
for Surveyor-General.

IV.—Preliminary plan 243.

Situation: Mandaduwa village in West Giruwa pattu of Hambantota District.

Lot.	Name of Land.	Extent, A. R. P.
8½	Udukiriwila tank bund	0 3 21

and bounded as follows: on the north by a bund; on the east by the village limit of Marakada, a stream, Kandiyagawa-watta claimed by the Crown; on the south by a stream; on the west by the village limit of Udukiriwila.



Surveyor-General's Office,
Colombo, September 20, 1911.

Scale of 8 Chains to an Inch.

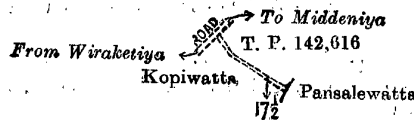
A. H. G. DAWSON,
for Surveyor-General.

V.—Preliminary plan 243.

Situation : Mandaduwa village in West Giruwa pattu of Hambantota District.

Lot.	Name of Land.	Extent, A. R. P.
17½	Kopiwatta	0 0 12

and bounded as follows : on the north by T. P. 142,616 ; on the east by Pansalewatta claimed by Mulgirigala pansala ; on the south by Kopiwatta (private) ; on the west by the road from Weeraketiya to Middeniya.



Surveyor-General's Office,
Colombo, September 20, 1911.

Scale of 8 Chains to an Inch.

A. H. G. DAWSON,
for Surveyor-General.

VI.—Preliminary plan 243.

Situation : Mandaduwa village in West Giruwa pattu of Hambantota District.

Lot.	Name of Land.	Extent, A. R. P.
26½	Welpalahena	0 0 6

and bounded as follows : on the north by the road from Beliatta to Udukiriwila ; on the east by T. P. 133,894 ; on the south by the road from Ranna to Walasmulla ; on the west by the road from Beliatta to Udukiriwila.



Surveyor-General's Office,
Colombo, September 20, 1911.

Scale of 8 Chains to an Inch.

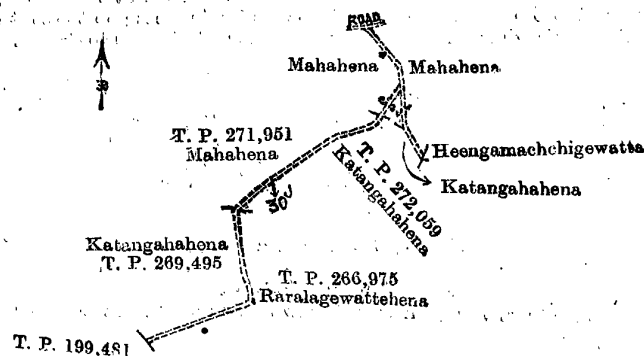
A. H. G. DAWSON,
for Surveyor-General.

VII.—Preliminary plan 243.

Situation : Mandaduwa village in West Giruwa pattu of Hambantota District.

Lot.	Name of Land.	Extent, A. R. P.
30j	Mahahena and Katangahahena (road)	0 2 3

and bounded as follows : on the north by Mahahena sold by the Crown (T. P. 271,951), Mahahena sold by the Crown, a road ; on the east by Mahahena sold by the Crown, Heengamachigewatta claimed by Don Cornelis Abeywickrama ; on the south by Katangahahena sold by the Crown, Mahahena sold by the Crown, Ketangahahena sold by the Crown (T. P. 272,059), Raralagewattehena sold by the Crown (T. P. 266,975) ; on the west by T. P. 199,481, Ketangahahena sold by the Crown (T. P. 269,495).



Surveyor-General's Office,
Colombo, September 20, 1911.

Scale of 8 Chains to an Inch.

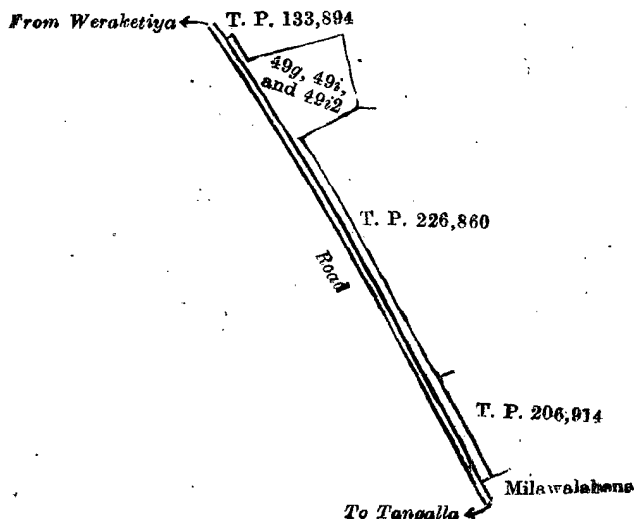
A. H. G. DAWSON,
for Surveyor-General.

VIII.—Preliminary plan 243.

Situation : Mandaduwa village in West Giruwa pattu of Hambantota District.

Lot.	Name of Land.	Extent, A. R. P.
49g	Patawalehena (cemetery)	1 1 0
49i	Patawalahenyaya (reservation)	0 2 33
49i2	Alutwewamulana (reservation)	0 0 21
		2 0 14

and bounded as follows : on the north by T. P. 133,894, T. P. 226,860 ; on the east by T. P. 206,914 ; on the south by Milawalahena sold by the Crown, the road from Tangalla to Weeraketiya ; on the west by the road from Tangalla to Weeraketiya.



Surveyor-General's Office,
Colombo, September 20, 1911.

Scale of 8 Chains to an Inch.

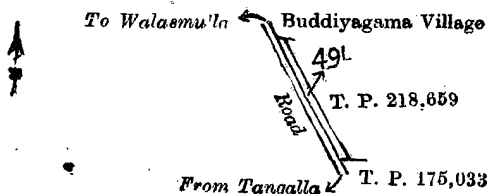
A. H. G. DAWSON,
for Surveyor-General.

IX.—Preliminary plan 243.

Situation : Mandaduwa village in West Giruwa pattu of Hambantota District.

Lot.	Name of Land.	Extent, A. R. P.
49l	Milattewalahena	0 0 28

and bounded as follows : on the north by the village limit of Buddiyagama ; on the east by T. P. 218,659 ; on the south by T. P. 175,033 ; on the west by the road from Tangalla to Walasmulla.



Surveyor-General's Office,
Colombo, September 20, 1911.

Scale of 8 Chains to an Inch.

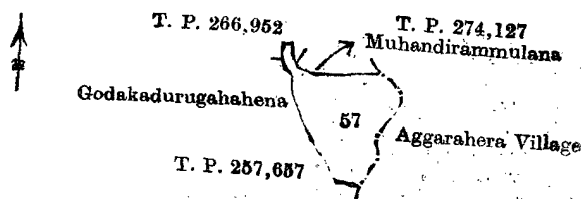
A. H. G. DAWSON,
for Surveyor-General.

X.—Preliminary plan 243.

Situation : Mandaduwa village in West Giruwa pattu of Hambantota District.

Lot.	Name of Land.	Extent, A. R. P.
57	Muhandiramwewe (dry tank and bund)	1 1 30

and bounded as follows : on the north by T. P. 266,952, Muhandirammulana sold by the Crown (T. P. 274,127) ; on the east by the village limit of Aggarahera ; on the south by Godakadurugahahena sold by the Crown (T. P. 257,657) ; on the west by Godakadurugahahena sold by the Crown, T. P. 266,952.



Surveyor-General's Office,
Colombo, September 20, 1911.

Scale of 8 Chains to an Inch.

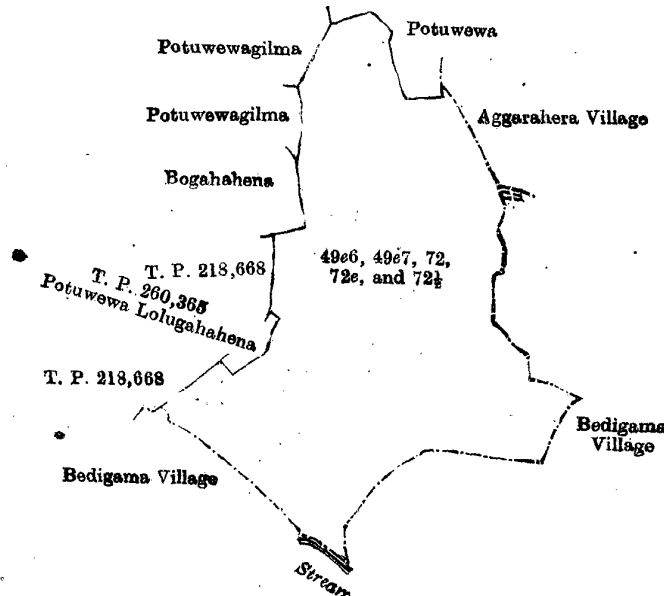
A. H. G. DAWSON,
for Surveyor-General.

XI.—Preliminary plan 243.

Situation: Mandaduwa village in West Giruwa pattu of Hambantota District.

Lot.	Name of Land.	Extent, A. R. P.	Lot.	Name of Land.	Extent, A. R. P.
49e6	Potuwewagilma (reservation)	0 1 7	72e	Potuwewagilma	0 0 24
49e7	Do.	0 0 36	72½	Potuwewa (tank and bund)	0 1 28
72	Potuwewa (tank)	20 0 36			
					21 1 11

and bounded as follows: on the north by Potuwewa sold by the Crown; on the east by the village limit of Aggarahera, the village limit of Bedigama; on the south by the village limit of Bedigama; on the west by T. P. 218,668, Potuwewa Lolugahahena sold by the Crown (T. P. 260,365), T. P. 218,668, Bogahahena sold by the Crown, Potuwewagilma sold by the Crown.



Surveyor-General's Office,
Colombo, September 20, 1911.

Scale of 8 Chains to an Inch.

A. H. G. DAWSON,
for Surveyor-General.

XII.—Preliminary plan 243.

Situation: Mandaduwa village in West Giruwa pattu of Hambantota District.

Lot.	Name of Land.	Extent, A. R. P.	Lot.	Name of Land.	Extent, A. R. P.
37	Mailagahakoratuwa	0 0 34	49k1	Muhandirammulana (reservation for road)	2 1 3
39a	Mandaduwarekanda (reservation for ela)	0 0 5	49k2	Beligaskoratuwa (reservation for channel)	0 1 5
42a	Mandaduwarekanda (bund)	0 0 4	49k3	Hittiyawahena (reservation for channel)	0 2 0
43a	Do.	0 0 8	49a1	Anogahahena	0 0 16
44d	Mandaduwarekanda (reservation for channel)	0 0 6	49a1g	Do.	2 0 8
44c1	Mandaduwarekanda (bund)	0 0 15	49a1h	Do.	3 3 34
45a	Mandaduwarekanda (reservation for channel)	0 0 2	49a1i	Do.	0 0 17
46a	Mailagahahena	8 0 10	49b1	Panikolayaya (reservation for channel)	1 1 6
46a1	Mandaduwarekanda (reservation for channel)	0 0 17	49a1b	Gajakirilagahahena (reservation for road)	0 0 12
46d1	Mandaduwarekanda (bund)	0 0 14	49a1d	Anogahahena (reservation for road)	0 0 14
46f1	Do.	0 0 6	49a1f	Anogahahena (reservation for channel)	0 2 22
46c	Gajakirilagahahena (reservation for road)	0 0 12	49k1a	Road reservation	0 1 5
46g	Serugahahena (reservation for road)	0 0 17	59	Palugahawalewewa (tank)	1 1 36
46h	Ehdenatagahawatta (reservation for road)	0 0 13	75	Palugahawalewewagilmekomehena (reservation for channel)	0 3 22
46i	Mandaduwarekanda (reservation for channel)	0 0 15	76	Do.	1 0 0
47b	Anodawahena (reservation for channel)	0 1 30			
49k	Beligaskoratuwa (reservation)	0 2 33			25 1 1

and bounded as follows: on the north by T. P. 54,430, Udadambekumbura claimed by N. Don Adirian and others, Hakmanagawatta claimed by Balawinnege Dina, Gallenegewatta claimed by Wijesinkankanange Sinno Appu; on the east by Diwulgahawatta claimed by Johannes de Silva Munasinhe Dissanayaka, Mahagigana-appugowatta claimed by Balawinnege Dina and others, Liyangahawatta claimed by Wellappuli Arsachige Don Andris and others, Dadakirilagahawatta claimed by Don Cornelis Abeywickrama, Bogahakoratuwa claimed by the Crown, Siyambalagahakoratuwa sold by the Crown, Pahalagedarawatta sold by the Crown, Pahalagedarahena sold by the Crown, Dadakirilagahawatta claimed by Don Cornelis Abeywickrama, a road, Muhandirammulana sold by the Crown, T. P. 266,952, Godakadurugahahena sold by the Crown, the village limit of Aggarahera, the Mandaduwa channel; on the south by Palugahawalewewakumbura claimed by Balawinnege Dina and others, Dangahahena claimed by the Crown; on the west by T. Ps. 221,987, 247,363, 225,270, Anogahahena sold by the Crown, T. P. 222,077, Anogahahena sold by the Crown, T. Ps. 225,270, 247,363, 247,364,

Anodawehena, &c., sold by the Crown, T. P. 162,499, a road, Pattiyehehena sold by the Crown, a road; Mandadumulana claimed by Weeraratne Jayasuriya Bachcho Appu, Migahamulana claimed by Don Carolis Abeydeera Gunawardena, T. P. 54,430.

NOTE.—The following lots lying within the above boundaries are excluded from this order, and their aggregate acreage of 4 acres 2 roods and 10 perches is not included in the acreage of 25 acres 1 rood and 1 perch given above:—

Lot.	Name of Land.	Extent, A. R. P.	Lot.	Name of Land.	Extent, A. R. P.
A 45	Serugahawatta	0 0 7	A 47	Telambugahawatta	0 0 32
A 46	Ethdematagahawatta	0 2 14	A 49a	Gajakirialagahahena	0 2 27
A 46b	Gajakirialagahahena	0 1 15	A 49alc	Do.	0 3 11
A 46f	Serugahahena	1 0 29			
A 46d	Ethdematagahawatta	0 1 12			4 2 10
A 46e	Ketakelagahawatta	0 1 23			

[For Diagram see page 890.]

XIII.—Preliminary plan 243.

Situation: Mandaduwa village in West Giruwa pattu of Hambantota District.

Lot.	Name of Land.	Extent, A. R. P.	Lot.	Name of Land.	Extent, A. R. P.
49b	Halmillahena (reservation for road)	0 1 20	49lj	Tiruwanagalpalahena (road reservation)	0 0 12
49c	Halmillahena	2 2 31	49ll	Mahakomehena (road reservation)	0 1 0
49d	Halmillahena (reservation for road)	0 1 12	64a	Gedigebendagodella	0 0 31
49e	Ketangahahena (reservation for road)	1 0 38	64b	Masmoragahahena (reservation)	0 1 7
49cl	Komehena, Arekomehena, Bambaratuduwekele, Narangahahena, Sudugahayaya	35 1 5	64c	Kattiwewa (tank)	0 0 14
49c1a	Halmillahena	4 0 38	64e	Mohottalahamigehena (reservation for road)	0 0 20
49d1	Godakadurugahahena, Kalugahahena	9 0 24	66	Katuwewa (tank)	2 1 25
49e1	Godakadurugahahena (reservation for road)	0 0 24	66a	Katuwewamulana (reservation for bund)	0 1 20
49f1	Katuwewa Arekomehena, Walwarakapandurehena	30 1 10	66b	Komehena (reservation for bund)	0 1 4
49f1p	Kongahahena	3 0 12	67	Para-addarahena	1 3 30
49f1q	Do.	0 0 39	49p	Arakomehena, Walwarakapandurehena	68 0 0
49g1	Godawanehena	0 1 16	49p2	Mailagahahena	0 2 2
49i1	Godawanehena (road reservation)	0 1 8	49p3	Do.	6 1 19
49f1b	Mailagahahena	0 3 12	49p4	Do.	6 2 5
49f1f	Kongahahena (road reservation)	0 1 16	49p5	Palugahawalakomehena	1 2 0
49f1h	Tiruwanagalpalahena (road reservation)	0 0 20	49p6	Mahaseruwehena, Nugehena	12 1 11
			49p7	Komehena	0 1 38
			49p8	Do.	0 2 28
			49p9	Nugehena	0 0 37
					191 2 28

and bounded as follows: on the north by the road from Walasmulla to Tangalla, T. Ps. 175,033, 247,364, 247,363, 221,987, Palugahawalewewa declared to be Crown under the Waste Lands Ordinances, Palugahawalewewekumbura claimed by Balawinnege Dina and others, Palugahawalehena *alias* Kongahahena sold by the Crown; on the east by T. P. 203,692, Mahaseruwahena sold by the Crown (T. P. 258,923), T. P. 203,692, Masmoragahawatta sold by the Crown (T. P. 257,638), T. Ps. 171,325, 228,336, 218,666, Masmoragahawatta sold by the Crown (T. P. 257,639), T. P. 143,203, Bogahahena sold by the Crown, Bogahahenekella (reservation for path) claimed by the Crown, Bogahahena sold by the Crown, Godawanehena (T. P. 230,285), Mahakomehena sold by the Crown (T. P. 257,658), Galwanehena (T. P. 241,013); on the south by the village limit of Bedigama, Tiruwanagalpalahena (T. Ps. 263,658 and 263,659), the village limit of Bedigama, the village limit of Mulkirigala; on the west by the village limit of Mulkirigala, the village limit of Budiyaagama.

NOTE.—The following lots lying within the above boundaries are excluded from this order, and their aggregate acreage of 35 acres 2 roods and 34 perches is not included in the acreage of 191 acres 2 roods and 28 perches given above:—

Lot.	Name of Land.	Extent, A. R. P.
49a	T. P. 225,181	4 1 28
49n	Mohottalagehena <i>alias</i> Sudugalehena	27 0 18
49f1a	Mailagahahena	2 2 32
64d	Mohottalahamigehena	1 1 36

[For Diagram see page 891.]

35 2 34

XIV.—Preliminary plan 243.

Situation: Mandaduwa village in West Giruwa pattu of Hambantota District.

Lot.	Name of Land.	Extent, A. R. P.
3a	Kopiawatta (abandoned road)	0 0 20
5a	Bogaha-addarakoratuwa and Nethalgahakoratuwa	0 0 37

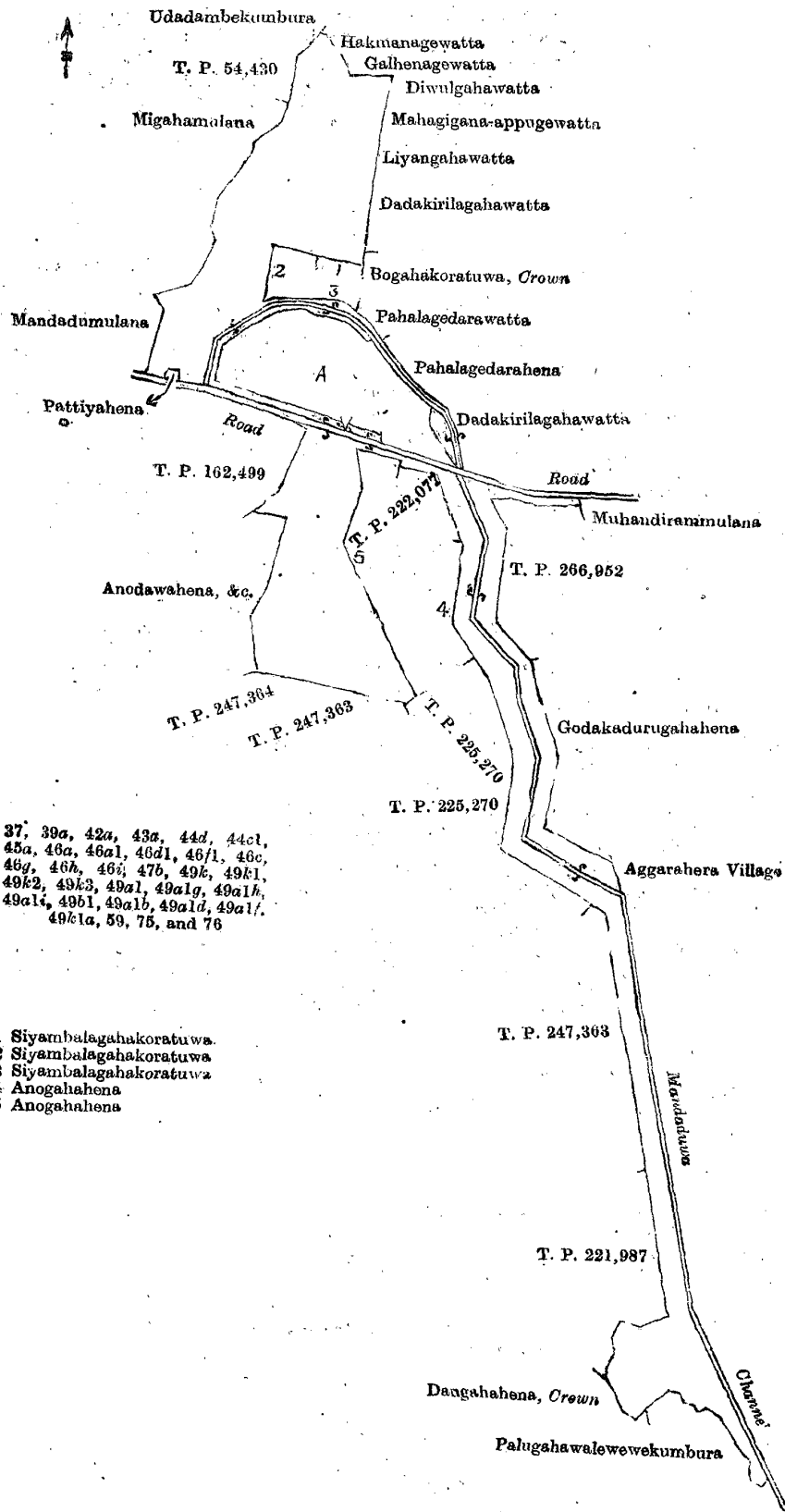
0 1 17

and bounded as follows: on the north by a path, T. P. 171,311; on the east by T. Ps. 171,312 and 171,311; on the south by T. P. 167,396; on the west by Bogahawatta (private).

July 24, 1912.

W. E. WAIT,
Special Officer.

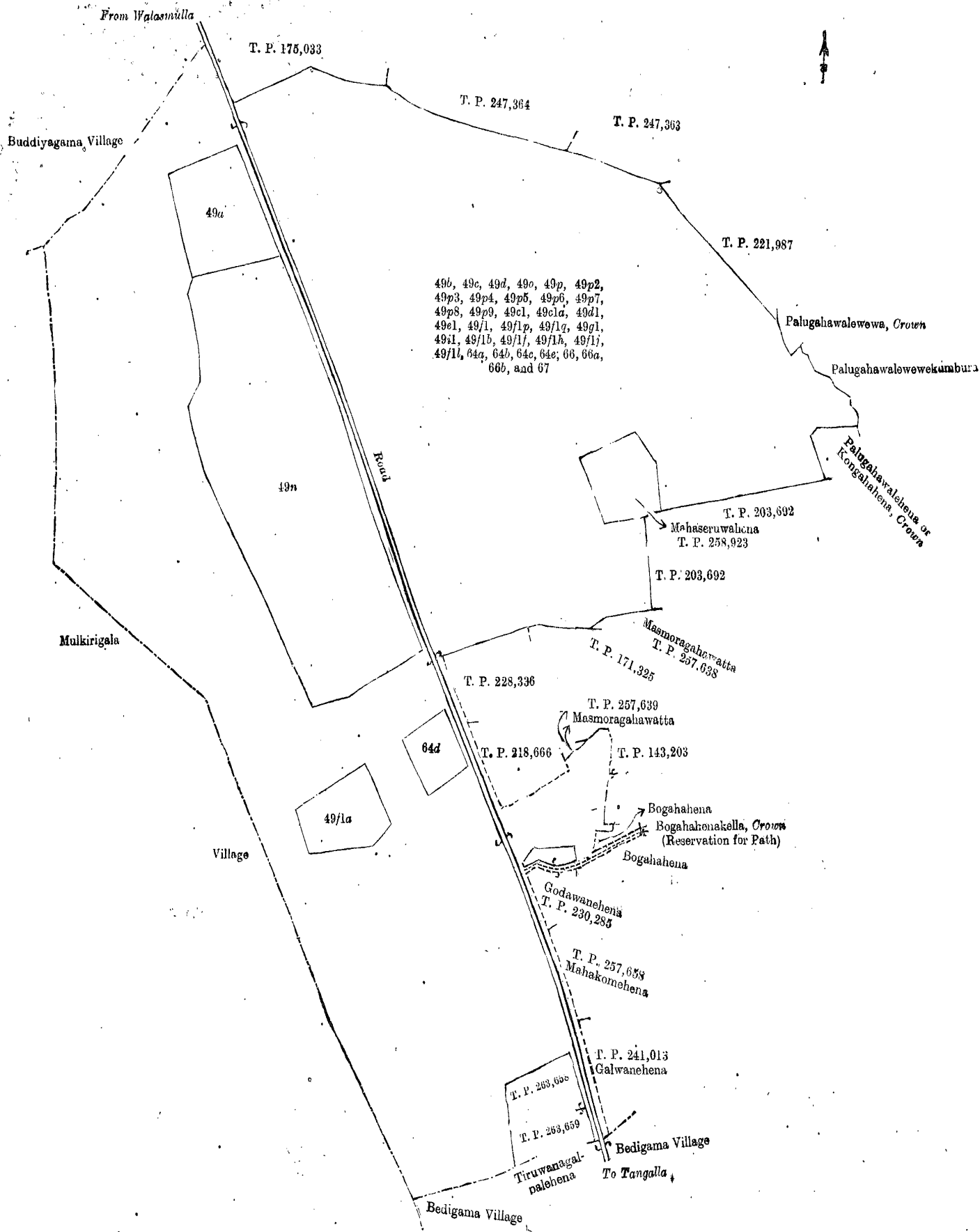




Surveyor-General's Office,
Colombo, September 20, 1911.

Scale of 8 Chains to an Inch.

A. H. G. DAWSON,
for Surveyor-General.



Surveyor-General's Office,
Colombo, September 20, 1911.

Scale of 8 Chains to an Inch.

A. H. G. DAWSON,
for Surveyor-General.

Kurunegala S. O. No. 468.

**Order under Section 2 of "The Waste Lands Ordinances of 1897, 1899, 1900, and 1903,"
declaring Lands to be Crown Property.**

In the matter of the lands commonly called or known as Mahadangahamulahena, Tapasgalamukalana, and Pinnagodella, situate in the village of Dawatawa, in the Meda Pattu Korale East of the Katugampola hatpattu of the Kurunegala District, in the North-Western Province, and of "The Waste Lands Ordinances of 1897, 1899, 1900, and 1903."

THE notice required by section 1 of "The Waste Lands Ordinances of 1897, 1899, 1900, and 1903," having been duly published in manner prescribed by that section in respect of the above-named lands (*vide* Notice No. 4,390), and no claim having been made to the said lands or to any interest therein within the period of three months from the date specified in the said notice, I, John Murray Davies, Special Officer appointed under section 28 of the said Ordinances, under and by virtue of the powers vested in me in that behalf by section 2 of the said Ordinances, do hereby on July 19, 1912, order and declare that the said lands, as more fully described herein below, situate in the village of Dawatawa, in the Meda Pattu Korale East of the Katugampola hatpattu of the Kurunegala District, in the North-Western Province, and shown as lots 12j, 12u, 12z in preliminary plan 371, and in the annexed diagrams, and containing in extent 8 acres 1 rood and 22 perches, are the property of the Crown.

Description of the Lands referred to.

The following lots situated in the village of Dawatawa, in the Meda Pattu Korale East of the Katugampola hatpattu of the Kurunegala District, in the North-Western Province, as described in the annexed diagrams:—

I.—Preliminary plan 371.

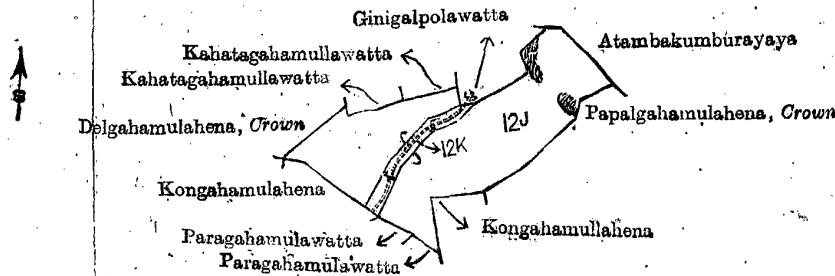
Situation: Dawatawa village in Meda Pattu Korale East of Kurunegala District.

Lot.	Name of Land.	Extent, A. R. P.
12j	Mahadangahamulahena	5 1 26

and bounded as follows: on the north by Delgahamulahena claimed by the Crown, Kahatagahamullawatta sold by the Crown, Ginigalpolawatta sold by the Crown; on the east by Atambakumburayaya (private), Papalgahamulahena claimed by the Crown; on the south by Kongahamullahena sold by the Crown, Paragahamulawatta sold by the Crown, Paragahamulawatta sold by the Crown; on the west by Kongahamulahena sold by the Crown, Delgahamulahena claimed by the Crown.

NOTE.—The following lot lying within the above boundaries is excluded from this part of the order, and its acreage of 1 rood and 9 perches is not included in the acreage of 5 acres 1 rood and 26 perches given above:—

Lot.	Name of Land.	Extent, A. R. P.
12k	Mahadangahamulahena (reservation for path)	0 1 9



Surveyor-General's Office,
Colombo, February 23, 1912.

Scale of 8 Chains to an Inch.

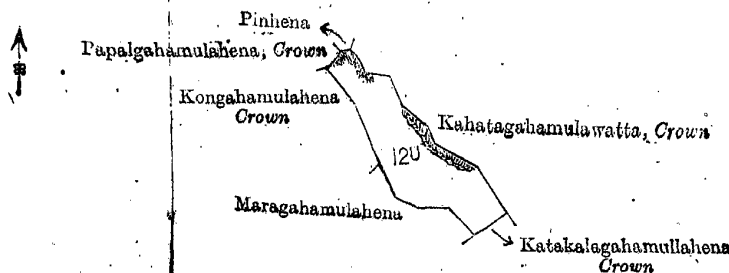
A. H. G. DAWSON,
for Surveyor-General.

II.—Preliminary plan 371.

Situation: Dawatawa village in Meda Pattu Korale East of Kurunegala District.

Lot.	Name of Land.	Extent, A. R. P.
12u	Tapasgalamukalana	2 1 15

and bounded as follows: on the north by Papalgahamulahena claimed by the Crown, Pinhena sold by the Crown; on the east by Kahatagahamulawatta claimed by the Crown; on the south by Katalagahamullahena claimed by the Crown, Maragahamulahena sold by the Crown; on the west by Maragahamulahena sold by the Crown, Kongahamulahena claimed by the Crown.



Surveyor-General's Office,
Colombo, February 23, 1912.

Scale of 8 Chains to an Inch.

A. H. G. DAWSON,
for Surveyor-General.

III.—Preliminary plan 371.

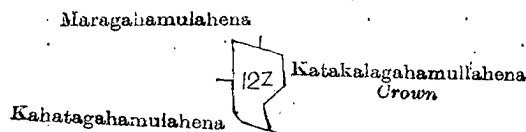
Situation: Dawatawa village in Meda Pattu Korale East of Kurunegala District.

Lot.	Name of Land.	Extent, A. R. P.
12z	Pinnagodella	0 2 21

and bounded as follows: on the north by Maragahamulahena sold by the Crown, Katakalahamullahena claimed by the Crown; on the east by Katakalahamullahena claimed by the Crown; on the south by Kahatagahamulahena claimed by the Crown; on the west by Kahatagahamulahena claimed by the Crown, Maragahamulahena sold by the Crown.

July 19, 1912.

J. M. DAVIES,
Special Officer.



Surveyor-General's Office,
Colombo, February 23, 1912.

Scale of 8 Chains to an Inch.

A. H. G. DAWSON,
for Surveyor-General.

Kurunegala S. O. No. 469.

Order under Section 2 of "The Waste Lands Ordinances of 1897, 1899, 1900, and 1903," declaring Land to be Crown Property.

In the matter of the land commonly called or known as Renalibodawewa *alias* Siyambaladakawewa (tank), situated in the village of Mathowa, in the Meda Pattu Korale East of the Katugampola hatpattu of the Kurunegala District, in the North-Western Province, and of "The Waste Lands Ordinances of 1897, 1899, 1900, and 1903."

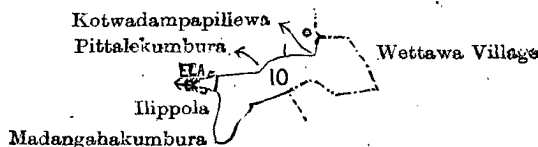
The notice required by section 1 of "The Waste Lands Ordinances of 1897, 1899, 1900, and 1903," having been duly published in manner prescribed by that section in respect of the above-named land (*vide* Notice No. 4,391), and no claim having been made to the said land or to any interest therein within the period of three months from the date specified in the said notice, I, John Murray Davies, Special Officer appointed under section 28 of the said Ordinances, under and by virtue of the powers vested in me in that behalf by section 2 of the said Ordinances, do hereby on July 19, 1912, order and declare that the said land, as more fully described herein below, situate in the village of Mathowa, in the Meda Pattu Korale East of the Katugampola hatpattu of the Kurunegala District, in the North-Western Province, and shown as lot 10 in preliminary plan 395, and in the annexed diagram, and containing in extent 1 acre and 32 perches; is the property of the Crown.

Description of the Land referred to.

The land commonly called or known as Renalibodawewa *alias* Siyambaladakawewa (tank), situated in the village of Mathowa, in the Meda Pattu Korale East of the Katugampola hatpattu of the Kurunegala District, in the North-Western Province, containing in extent 1 acre and 32 perches, shown as lot 10 in preliminary plan 395, and in the annexed diagram, and bounded as follows: on the north by Pittalekumbura claimed by Jalat Arachchilage Ukku Menika and others, Kotwadampapillewa sold by the Crown, the village limit of Wettawa; on the east by the village limit of Wettawa; on the south by the village limit of Wettawa, Madangahakumbura claimed by Jalat Arachchilage Dingiri Banda and others; on the west by Madangahakumbura claimed by Jalat Arachchilage Dingiri Banda and others, Ilippola claimed by Herat Mudiyanseilage Banda and others, an ela.

July 19, 1912.

J. M. DAVIES,
Special Officer.



Surveyor-General's Office,
Colombo, March 8, 1912.

Scale of 8 Chains to an Inch.

A. H. G. DAWSON,
for Surveyor-General.