

Ceylon Government Gazette

Published by Authority.

No. 6,520 — FRIDAY, SEPTEMBER 6, 1912.

PART I.—General: Minutes, Proclamations, Appointments,
and General Government Notifications.

PART II.—Legal and Judicial.

PART III.—Provincial Administration.

PART IV.—Land Settlement.

PART V.—Mercantile, Marine, Municipal, Local, &c.

Separate paging is given to each Part in order that it may be filed separately.

Part IV.—Land Settlement.

	PAGE	PAGE
Preliminary Notices	895	Final Orders 907

PRELIMINARY NOTICES.

Kurunegala Notice No. 4,511.

Notice under "The Waste Lands Ordinances of 1897, 1899, 1900, and 1903."

TAKE notice that unless within three months from September 6, 1912, the persons, if any, who claim any interest in the lands hereinafter mentioned or in any one or more of such lands make claim in person or in writing to the said lands or any of them or to some interest therein to J. M. Davies, Esq., Special Officer appointed under section 28 of "The Waste Lands Ordinances of 1897, 1899, 1900, and 1903," at his office at Fort, Colombo:

Such Special Officer, in pursuance of the powers vested in him by the said Ordinances, will declare by writing under his hand that the said lands or such of them, as to which no claim has been made, are the property of the Crown.

J. M. DAVIES,
Special Officer.

Description of the Lands referred to.

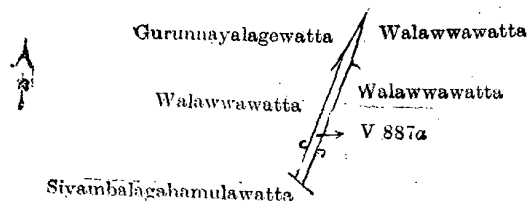
The following lots situated in the village of Bogomuwa, in the Mahagalboda Egoda korale of the Hiriyala hatpattu of the Kurunegala District, in the North-Western Province, as described in the annexed diagrams:—

I.—Preliminary plan 1,941.

Situation: Bogomuwa village in Mahagalboda Egoda korale of Kurunegala District.

Lot.	Name of Land.	Extent, A. B. P.
V 887a	Para (path)	0 0 13

and bounded as follows: on the north by Gurumahalagewatta (private); on the east by Walawwawatta claimed by Tennakon Mudiyanse Ukkumamma; on the south by Siyambalagahamulawatta (private); on the west by Walawwawatta claimed by Tennakon Mudiyanse Ukkumamma.



Scale of 4 Chains to an Inch.

Surveyor-General's Office,
Colombo, July 1, 1912.

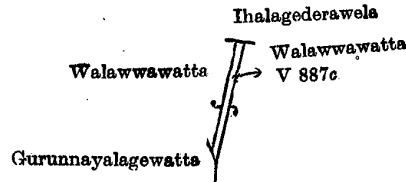
A. J. WICKWAR,
for Surveyor-General.

II.—Preliminary plan 1,941.

Situation : Bogomuwa village in Mahagalboda Egoda korale of Kurunegala District.

Lot.	Name of Land.	Extent, A. R. P.
V 887c	Para (path)	0 0 .6

and bounded as follows : on the north by Thalagederawela (private) ; on the east by Walawwawatta claimed by Tennakon Mudiyansele Ukku Amma ; on the south by Gurunnayalagewatta (private) ; on the west by Walawwawatta claimed by Tennakon Mudiyansele Ukku Amma.



Surveyor-General's Office,
Colombo, July 1, 1912.

Scale of 4 Chains to an Inch.

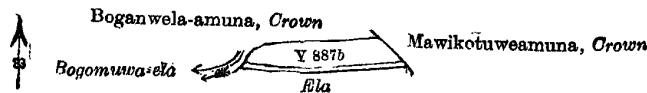
A. J. WICKWAR,
for Surveyor-General.

III.—Preliminary plan 1,941.

Situation : Bogomuwa village in Mahagalboda Egoda korale of Kurunegala District.

Lot.	Name of Land.	Extent, A. R. P.
Y 887b	Paragaha-amuna	0 0 37

and bounded as follows : on the north by Boganwela-amuna declared to be Crown property under the Waste Lands Ordinances ; on the east by Mawikotuweamuna declared to be Crown property under the Waste Lands Ordinances ; on the south by an ela ; on the west by the Bogomuwa-ela, Boganwela-amuna declared to be Crown property under the Waste Lands Ordinances.



Surveyor-General's Office,
Colombo, July 1, 1912.

Scale of 4 Chains to an Inch.


A. J. WICKWAR,
for Surveyor-General.

IV.—Preliminary plan 1,941.

Situation : Bogomuwa village in Mahagalboda Egoda korale of Kurunegala District.

Lot.	Name of Land.	Extent, A. R. P.
Y 887h	Ela (stream)	0 0 3

and bounded as follows : on the north by Bogomuwawela claimed by Ratnayake Mudiyansele Ukku Banda, the Bogomuwa-ela ; on the east by Kahatagahamulahena claimed by Pula Hapuwa ; on the south by Kahatagahamulahena claimed by Pula Hapuwa, Meegaswattagawahena claimed by Punchirala Vidane and another ; on the west by Migaskotuwapillewa sold by the Crown.



Surveyor-General's Office,
Colombo, July 1, 1912.

Scale of 4 Chains to an Inch.


A. J. WICKWAR,
for Surveyor-General.

V.—Preliminary plan 1,941.

Situation : Bogomuwa village in Mahagalboda Egoda korale of Kurunegala District.

Lot.	Name of Land.	Extent, A. R. P.
Y 887i	Ela (stream)	0 0 5

and bounded as follows : on the north by Paragaha-amuna claimed by the Crown ; on the east by Mawekotuweamuna declared to be Crown property under the Waste Lands Ordinances ; on the south by Kahatagahamulahena claimed by Ukku Banda, Kahatagahamulahena claimed by Pula Hapuwa ; on the west by the Bogomuwa-ela.



Surveyor-General's Office,
Colombo, July 1, 1912.

Scale of 4 Chains to an Inch.

A. J. WICKWAR,
for Surveyor-General.

Kurunegala Notice No. 4,512.**Notice under "The Waste Lands Ordinances of 1897, 1899, 1900, and 1903."**

TAKE notice that unless within three months from September 6, 1912, the persons, if any, who claim any interest in the lands hereinafter mentioned or in any one or more of such lands make claim in person or in writing to the said lands or any of them or to some interest therein to J. M. Davies, Esq., Special Officer appointed under section 28 of "The Waste Lands Ordinances of 1897, 1899, 1900, and 1903," at his office at Fort, Colombo :

Such Special Officer, in pursuance of the powers vested in him by the said Ordinances, will declare by writing under his hand that the said lands or such of them, as to which no claim has been made, are the property of the Crown.

J. M. DAVIES,
Special Officer.

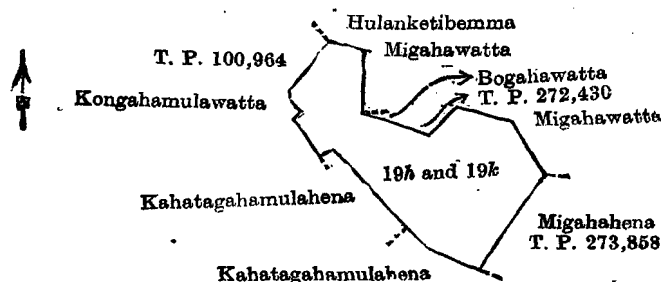
Description of the Lands referred to.

The following lots situated in the village of Telambugammana, in the Meda Pattu Korale West of the Katugampola hatpattu of the Kurunegala District, in the North-Western Province, as described in the annexed diagram :—

Preliminary plan 331. Field sheet I/17/21-22, 29-30.
Situation: Telambugammana village in Meda Pattu Korale West of Kurunegala District.

Lot.	Name of Land.	Extent, A. B. P.
19 $\frac{1}{2}$	Migahahena	0 3 18
19 $\frac{1}{2}$	Bogahamulahena	3 2 17
		4 1 35

and bounded as follows : on the north by Hulanketibemma claimed by H. M. Kiri Banda and others, Migahawatta claimed by Kiri Banda and others, Bogahawatta sold by the Crown (T. P. 272,430), Migahawatta claimed by Herat Mudiyanseage Kaluhamy and others ; on the east by Migahahena sold by the Crown (T. P. 273,858) ; on the south by Kahatagahamulahena sold by the Crown ; on the west by Kahatagahamulahena sold by the Crown, Kongahamulawatta claimed by Herat Mudiyanseage Kaluhamy and others (T. P. 100,964).



Surveyor-General's Office,
Colombo, July 17, 1912.

Scale of 8 Chains to an Inch.
Kurunegala S. O. 28, 1912-1913.

A. H. G. DAWSON,
for Surveyor-General.

Kurunegala Notice No. 4,513.**Notice under "The Waste Lands Ordinances of 1897, 1899, 1900, and 1903."**

TAKE notice that unless within three months from September 6, 1912, the persons, if any, who claim any interest in the land hereinafter mentioned make claim in person or in writing to the said land or to some interest therein to J. M. Davies, Esq., Special Officer appointed under section 28 of "The Waste Lands Ordinances of 1897, 1899, 1900, and 1903," at his office at Fort, Colombo :

Such Special Officer, in pursuance of the powers vested in him by the said Ordinances, will declare by writing under his hand that the land, to which no claim has been made, is the property of the Crown.

J. M. DAVIES,
Special Officer.

Description of the Land referred to.

The land commonly called or known as Weudakandemukulana, situated in the village of Marakada, in the Weuda korale of the Weudawili hatpattu of the Kurunegala District, in the North-Western Province, containing in extent 52 acres 2 roods and 16 perches, and shown as lot 13 in preliminary plan 1,088, and in the annexed diagram, and bounded as follows : on the north by T. P. 149,031, Kekillahenewatta and Alugodahenewatta claimed by Jenudeen and Bahar, Mahahena claimed by the Crown, Nugagahamulawatta claimed by the Crown ; on the east by the village limit of Boyagoda ; on the south by boundary limit of the Central Province ; on the west by the village limit of Kottamulla.

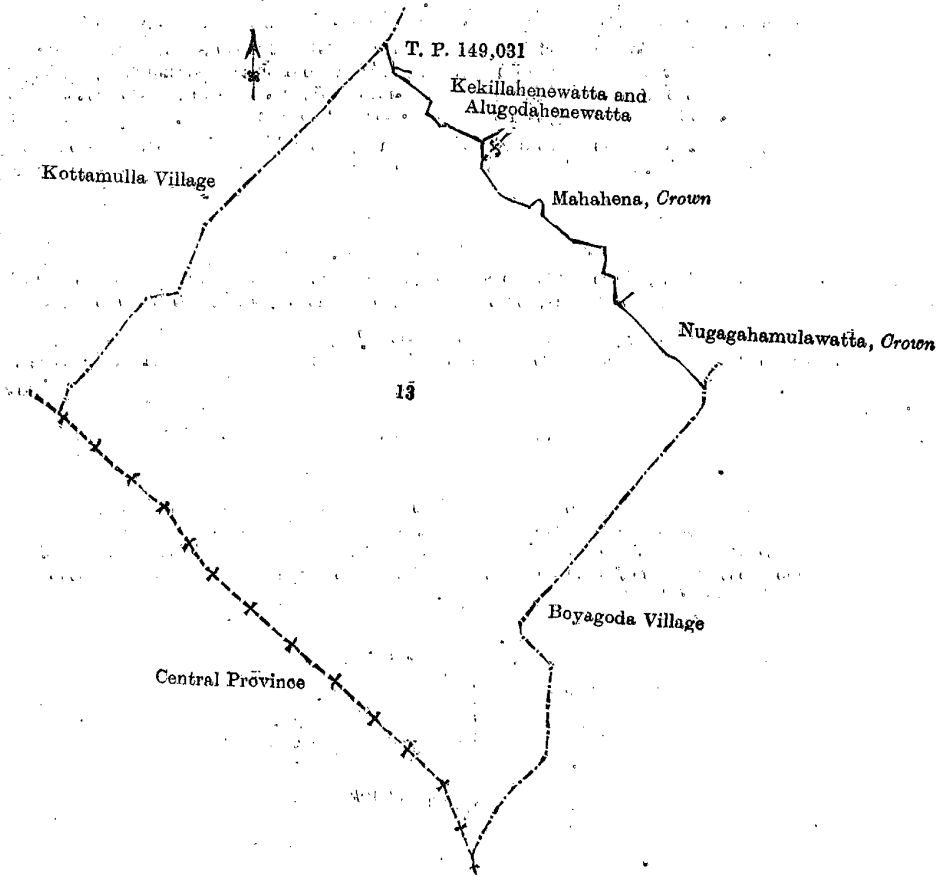
[For Diagram see page 898.]

Kurunegala Notice No. 4,514.**Notice under "The Waste Lands Ordinances of 1897, 1899, 1900, and 1903."**

TAKE notice that unless within three months from September 6, 1912, the persons, if any, who claim any interest in the lands hereinafter mentioned or in any one or more of such lands make claim in person or in writing to the said lands or any of them or to some interest therein to J. M. Davies, Esq., Special Officer appointed under section 28 of "The Waste Lands Ordinances of 1897, 1899, 1900, and 1903," at his office at Fort, Colombo :

Such Special Officer, in pursuance of the powers vested in him by the said Ordinances, will declare by writing under his hand that the said lands or such of them, as to which no claim has been made, are the property of the Crown.

J. M. DAVIES,
Special Officer.



Surveyor-General's Office,
Colombo, July 29, 1912.

Scale of 8 Chains to an Inch.

A. H. G. DAWSON,
for Surveyor-General.

Kurunegala S. O. 29, 1912—1913.

Description of the Lands referred to.

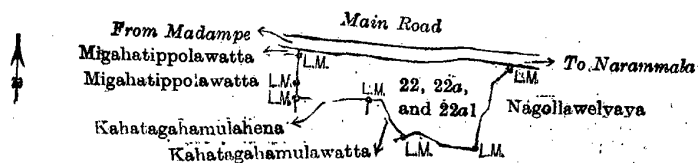
The following lots situated in the village of Aswedduma, in the Yatikaha Korale South of the Katugampola hatpattu of the Kurunegala District, in the North-Western Province, as described in the annexed diagram:—

Preliminary plan 976.

Situation: Aswedduma village in Yatikaha Korale South of Kurunegala District.

Lot.	Name of Land.	Extent, A. R. P.
22	Kahatagahahena	0 3 36½
22a	Do.	1 2 7
22a1	Do. (reservation for road)	0 0 15
		2 2 18½

and bounded as follows: on the north by the main road from Madampe to Narammala; on the east by Nagollawelyaya claimed by A. H. M. Appuhami and others; on the south by Nagollawelyaya claimed by A. H. M. Appuhami and others, Kahatagahamulawatta claimed by Attapattu Herat Mudiyansele Ukku Banda, Vidane, Kahatagahamulahena claimed by ditto; on the west by Migahatippolawatta claimed by Attapattu Herat Mudiyansele Appuhamy, Korala.



Surveyor-General's Office,
Colombo, July 22, 1912.

Scale of 8 Chains to an Inch.

A. H. G. DAWSON,
for Surveyor-General.

Kurunegala S. O. 30, 1912—1913.

Kurunegala Notice No. 4,515.**Notice under "The Waste Lands Ordinances of 1897, 1899, 1900, and 1903."**

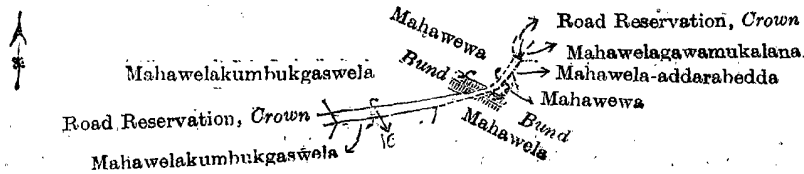
TAKE notice that unless within three months from September 6, 1912, the persons, if any, who claim any interest in the land hereinafter mentioned make claim in person or in writing to the said land or to some interest therein to J. M. Davies, Esq., Special Officer appointed under section 28 of "The Waste Lands Ordinances of 1897, 1899, 1900, and 1903," at his office at Fort, Colombo:

Such Special Officer, in pursuance of the powers vested in him by the said Ordinances, will declare by writing under his hand that the land, to which no claim has been made, is the property of the Crown.

J. M. DAVIES,
Special Officer.

Description of the Land referred to.

The land commonly called or known as Reservation for Road, situated in the village of Magurankadawala, in the Medagandahaye Korale West of the Dewameddi hatpattu of the Kurunegala District, in the North-Western Province, containing in extent 34 perches, and shown as lot 16 in preliminary plan 3,941, and in the annexed diagram, and bounded as follows: on the north by Mahawelakumbukgaswela claimed by Mr. Johannes de Mel, a bund, Mahawewa claimed by Mr. J. de Mel, road reservation claimed by the Crown; on the east by Mahawelagawamukalana claimed by Mr. J. de Mel, Mahawela-addarabedda claimed by ditto, Mahawewa claimed by ditto, a bund; on the south by Mahawela claimed by Mr. J. de Mel, Mahawelakumbukgaswela claimed by ditto; on the west by road reservation claimed by the Crown.



Surveyor-General's Office,
Colombo; July 30, 1912.

Scale of 8 Chains to an Inch.

A. J. WICKWAR,
for Surveyor-General.

Kurunegala S. O. 31, 1912—1913.

Kurunegala Notice No. 4,516.**Notice under "The Waste Lands Ordinances of 1897, 1899, 1900, and 1903."**

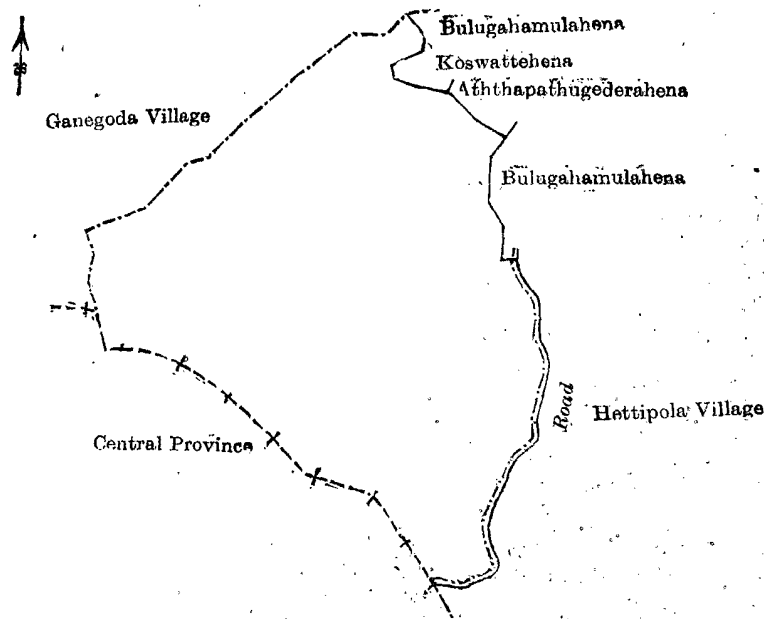
TAKE notice that unless within three months from September 6, 1912, the persons, if any, who claim any interest in the land hereinafter mentioned make claim in person or in writing to the said land or to some interest therein to J. M. Davies, Esq., Special Officer appointed under section 28 of "The Waste Lands Ordinances of 1897, 1899, 1900, and 1903," at his office at Fort, Colombo:

Such Special Officer, in pursuance of the powers vested in him by the said Ordinances, will declare by writing under his hand that the land, to which no claim has been made, is the property of the Crown.

J. M. DAVIES,
Special Officer.

Description of the Land referred to.

The land commonly called or known as Weudamukalana, situated in the village of Harankahagoda, in the Weuda korale of the Weudawili hatpattu of the Kurunegala District, in the North-Western Province, containing in extent 27 acres 2 roods and 2 perches, and shown as lot 9 in preliminary plan 1,095, and in the annexed diagram, and bounded as follows: on the north by the village limit of Ganegoda, Bulugahamulahena sold by the Crown; on the east by Koswattehena sold by the Crown, Aththapathugederahena sold by the Crown, Bulugahamulahena sold by the Crown, a road, the village limit of Hettipola; on the south by the limit of the Central Province; on the west by the limit of the Central Province, the village limit of Ganegoda.



Surveyor-General's Office,
Colombo, August 3, 1912.

Scale of 8 Chains to an Inch.

A. H. G. DAWSON,
for Surveyor-General.

Kurunegala S. O. 32, 1912—1913.

Kurunegala Notice No. 4,517.

Notice under "The Waste Lands Ordinances of 1897, 1899, 1900, and 1903."

TAKE notice that unless within three months from September 16, 1912, the persons, if any, who claim any interest in the lands hereinafter mentioned or in any one or more of such lands make claim in person or in writing to the said lands or any of them or to some interest therein to J. M. Davies, Esq., Special Officer appointed under section 28 of "The Waste Lands Ordinances of 1897, 1899, 1900, and 1903," at his office at Fort, Colombo :

Such Special Officer, in pursuance of the powers vested in him by the said Ordinances, will declare by writing under his hand that the said lands or such of them, as to which no claim has been made, are the property of the Crown.

J. M. DAVIES,
Special Officer.

Description of the Lands referred to.

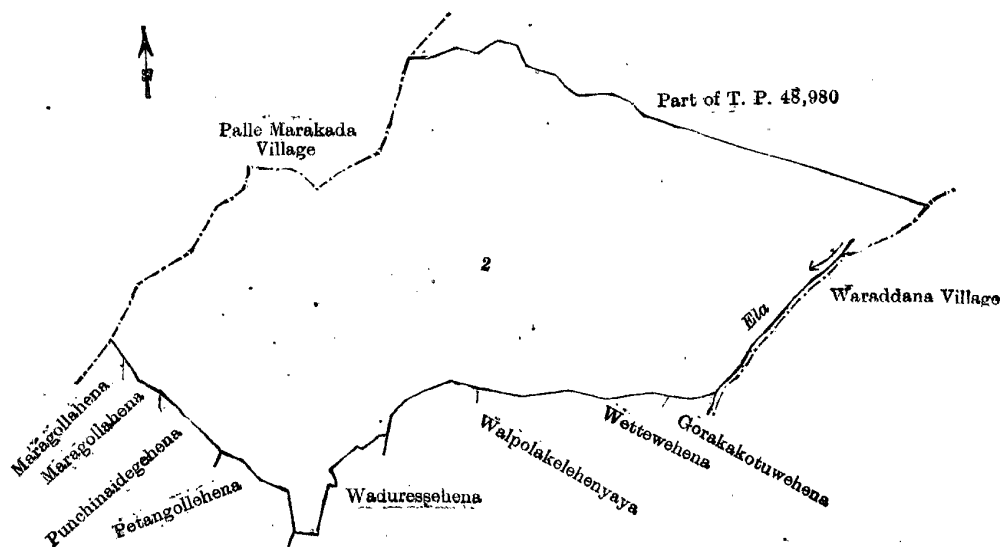
The following lots situated in the village of Akade, in the Weuda korale of the Weudawili hatpattu of the Kurunegala District, in the North-Western Province, as described in the annexed diagrams :—

I.—Preliminary plan 1,096.

Situation : Akade village in Weuda korale of Kurunegala District.

Lot.	Name of Land.	Extent, A. R. P.
2	Pareiyangalamukalana	40 2 30

and bounded as follows : on the north by the village limit of Palle Marakada, part of T. P. 48,980 ; on the east by the village limit of Waraddana, an ela ; on the south by the village limit of Gorakakotuwehena claimed by K. Ukku Menika and others, Wettewehena claimed by D. Banda, Korala, and others, Walpolakelehenyaya claimed by ditto, Waduressehena claimed by D. Punchi Banda, Petangollehena claimed by Dingiri Amma, Punchedaidegehena claimed by D. Loku Banda and another, Maragollehena claimed by D. Dingiri Amma and another, Maragollehena claimed by D. Dingiri Amma ; on the west by the village limit of Palle Marakada.



Scale of 8 Chains to an Inch.

Surveyor-General's Office,
Colombo, July 19, 1912.

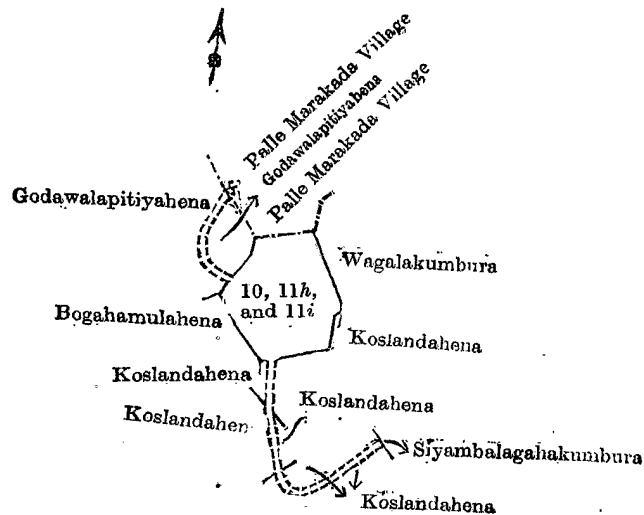
A. H. G. DAWSON,
for Surveyor-General.

II.—Preliminary plan 1,096.

Situation : Akade village in Weuda korale of Kurunegala District.

Lot.	Name of Land.	Extent, A. R. P.
10	Koslandepitiya	2 0 13
11 <i>h</i>	Gansabhawa road	0 0 17
11 <i>i</i>	Do.	0 0 33
		2 1 23

and bounded as follows : on the north by the village limit of Palle Marakada, Godawalapitiyahena claimed by Banda Appuhamy and another, the village limit of Palle Marakada ; on the east by Wagalakumbura claimed by Dissanayaka Mudiyanse Banda Korala and others, Koslandahena claimed by Dingiri Amma, Koslandahena claimed by Banda Korala and another ; on the south by Siyambalagahakumbura claimed by Dingiri Amma, Koslandahena claimed by Mudiyanse Appuhamy and another ; on the west by Koslandahena claimed by Banda Korala and another, Koslandahena claimed by Dingiri Amma, Bogahamulahena claimed by Pahamune Sumangala Mudiyanse and another, Godawalapitiyahena claimed by Banda Appuhamy and another.



Scale of 8 Chains to an Inch.

Surveyor-General's Office,
Colombo, July 19, 1912.

Kurunegala S. O. 33, 1912—1913.

A. H. G. DAWSON,
for Surveyor-General.

Kurunegala Notice No. 4,518.

Notice under "The Waste Lands Ordinances of 1897, 1899, 1900, and 1903."

TAKE notice that unless within three months from September 6, 1912, the persons, if any, who claim any interest in the lands hereinafter mentioned or in any one or more of such lands or to some interest therein make claim in person or in writing to the said lands or any of them or to some interest therein to J. M. Davies, Esq., Special Officer appointed under section 28 of "The Waste Lands Ordinances of 1897, 1899, 1900, and 1903," at his office at Fort, Colombo:

Such Special Officer, in pursuance of the powers vested in him by the said Ordinances, will declare by writing under his hand that the said lands or such of them, as to which no claim has been made, are the property of the Crown.

J. M. DAVIES,
Special Officer.

Description of the Lands referred to.

The following lots situated in the village of Tammitagama, in the Mahagalboda Egoda korale of the Hiriyaia hatpattu of the Kurunegala District, in the North-Western Province, as described in the annexed diagram:—

Preliminary plan 1,971.

Situation: Tammitagama village in Mahagalboda Egoda korale of Kurunegala District.

Lot.	Name of Land.	Extent, A. R. P.
I 967 ..	Tammitagamahenyaya	42 1 5
L 967 ..	Tammitagamawewa (tank)	1 0 23
		43 1 28

and bounded as follows: on the north by the Katukenda-ela, the village limit of Katukenda; on the east by a Mala-ela, the village limit of Katukenda; on the south by a Mala-ela; on the west by a Mala-ela, the Katukenda-ela.

NOTE.—The following lots lying within the above boundaries are excluded from this notice, and their aggregate acreage of 5 acres 1 rood and 25 perches is not included in the acreage of 43 acres 1 rood and 28 perches given above:—

Lot.	Name of Land.	Preliminary plan 1,971.	Extent, A. R. P.
J 967 ..	Tammitagamakumbura	4 2 9
K 967 ..	Wagollekumbura	0 3 16
			5 1 25

[For Diagram see page 902.]

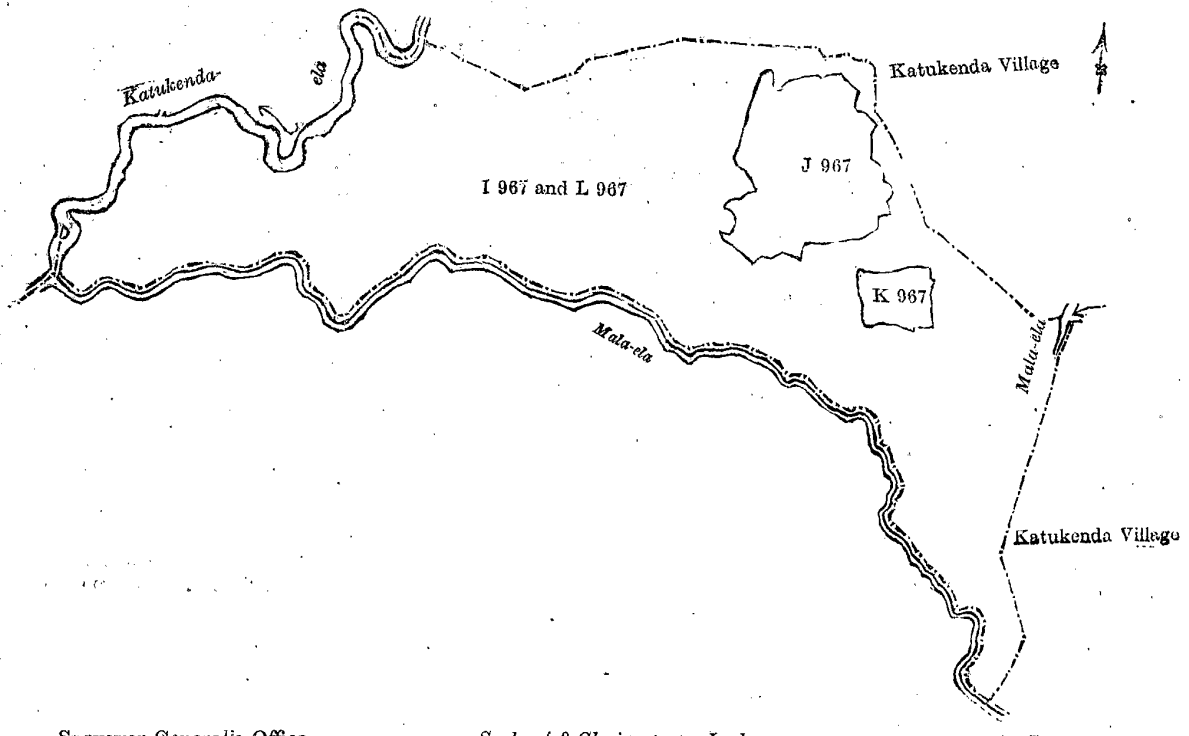
Kurunegala Notice No. 4,519.

Notice under "The Waste Lands Ordinances of 1897, 1899, 1900, and 1903."

TAKE notice that unless within three months from September 6, 1912, the persons, if any, who claim any interest in the land hereinafter mentioned make claim in person or in writing to the said land or to some interest therein to J. M. Davies, Esq., Special Officer appointed under section 28 of "The Waste Lands Ordinances of 1897, 1899, 1900, and 1903," at his office at Fort, Colombo:

Such Special Officer, in pursuance of the powers vested in him by the said Ordinances, will declare by writing under his hand that the land, to which no claim has been made, is the property of the Crown.

J. M. DAVIES,
Special Officer.



Surveyor-General's Office,
Colombo, July 24, 1912.

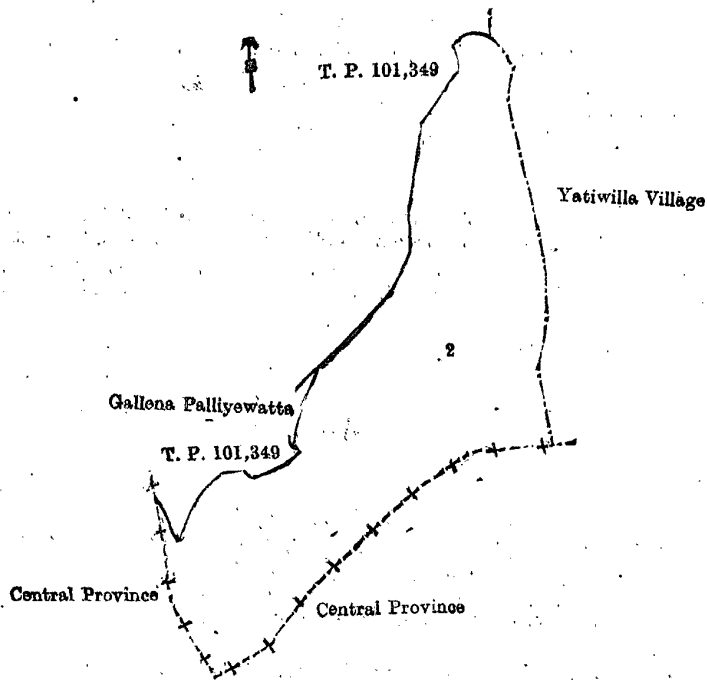
Scale of 8 Chains to an Inch.

A. J. WICKWAR,
for Surveyor-General.

Kurunegala S. O. 34, 1912—1913.

Description of the Land referred to.

The land commonly called or known as Weudakandamukalana, situated in the village of Paragahadeniya, in the Weuda korale of the Weudawili hatpattu of the Kurunegala District, in the North-Western Province, containing in extent 19 acres 1 rood and 30 perches, and shown as lot 2 in preliminary plan 1,104, and in the annexed diagram, and bounded as follows: on the north by T. P. 101,349, the village limit of Yatiwilla; on the east by the village limit of Yatiwilla; on the south by the limit of the Central Province; on the west by the limit of the Central Province, T. P. 101,349, Gallenapaliywatta (private), T. P. 101,349.



Surveyor-General's Office,
Colombo, August 3, 1912.

Scale of 8 Chains to an Inch.

A. H. G. DAWSON,
for Surveyor-General.

Kurunegala S. O. 35, 1912—1913.

Kurunegala Notice No. 4,520.**Notice under "The Waste Lands Ordinances of 1897, 1899, 1900, and 1903."**

TAKE notice that unless within three months from September 6, 1912, the persons, if any, who claim any interest in the lands hereinafter mentioned or in any one or more of such lands make claim in person or in writing to the said lands or any of them or to some interest therein to J. M. Davies, Esq., Special Officer appointed under section 28 of "The Waste Lands Ordinances of 1897, 1899, 1900, and 1903," at his office at Fort, Colombo:

Such Special Officer, in pursuance of the powers vested in him by the said Ordinances, will declare by writing under his hand that the said lands or such of them, as to which no claim has been made, are the property of the Crown.

J. M. DAVIES,
Special Officer.

Description of the Lands referred to.

The following lots situated in the village of Nambigama, in the Mahagalboda Egoda korale of the Hiriyala hatpattu of the Kurunegala District, in the North-Western Province, as described in the annexed diagram:—

Preliminary plan 1,993.

Situation: Nambigama village in Mahagalboda Egoda korale of Kurunegala District.

Lot.	Name of Land.	Extent, A. R. P.
9941	Nambigamamukalana	8 3 16
9945	Nambigamawewa	1 3 4
9946	Nambigamahenyaya	10 3 36
Preliminary plan 1,897.		
9735	Nambigamapitiya (bund reservation)	0 2 17
		22 0 33

and bounded as follows: on the north by the village limit of Doranapolayagama, the village limit of Galakanda; on the east by the village limit of Talahinnegama, the village limit of Moranegama; on the south by the village limit of Moranegama, the village limit of Udugodagama; on the west by the village limit of Udugodagama, the village limit of Pambegama, the village limit of Doranapolayagama.

NOTE.—The following lot lying within the above boundaries is excluded from this notice, and the acreage of 1 acre 2 roods and 39 perches is not included in the acreage of 22 acres and 33 perches given above:—

Lot.	Name of Land.	Preliminary plan 1,897.	Extent, A. R. P.
9734	T. P. 162,877		1 2 39

[For Diagram see page 904.]

Uva Notice No. 4,521.**Notice under "The Waste Lands Ordinances of 1897, 1899, 1900, and 1903."**

TAKE notice that unless within three months from September 6, 1912, the persons, if any, who claim any interest in the lands hereinafter mentioned or in any one or more of such lands make claim in person or in writing to the said lands or any of them or to some interest therein to J. M. Davies, Esq., Special Officer appointed under section 28 of "The Waste Lands Ordinances of 1897, 1899, 1900, and 1903," at his office at Fort, Colombo:

Such Special Officer, in pursuance of the powers vested in him by the said Ordinances, will declare by writing under his hand that the said lands or such of them, as to which no claim has been made, are the property of the Crown.

J. M. DAVIES,
Special Officer.

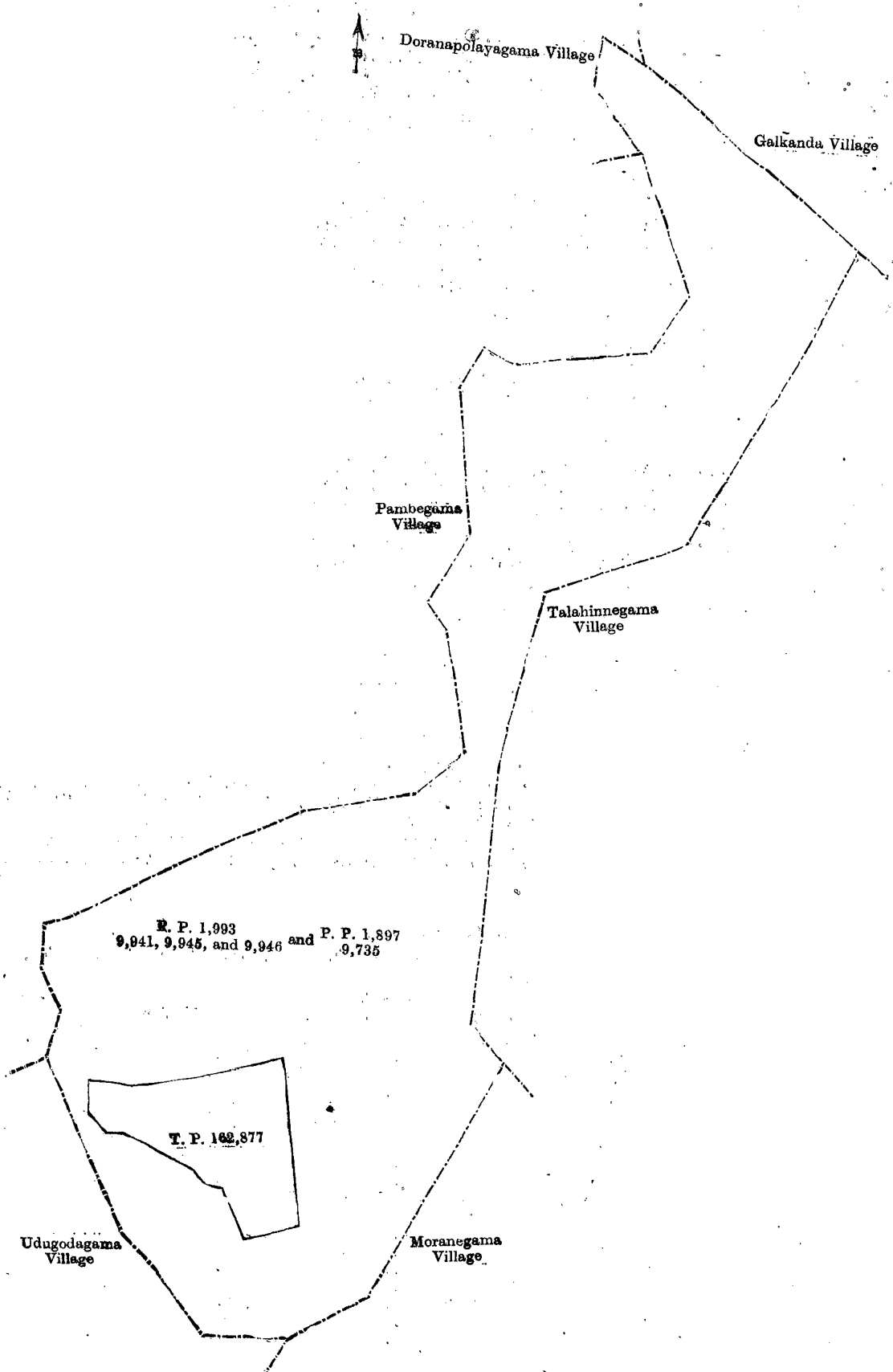
Description of the Lands referred to.

The following lots situated in the village of Therappahuwa, in the Kandukara korale of the Buttala division, in the Province of Uva, as described in the annexed diagram:—

Preliminary plan 248.

Situation: Therappahuwa village in Kandukara korale of Buttala division.

Lot.	Name of Land.	Extent, A. R. P.	Lot.	Name of Land.	Extent, A. R. P.
1	Kivulelandeyaya, Bogaslandehenyaya, Kalugallanda <i>alias</i> Niyandagalahena, Keenarahenyaya, Palle-gamalandeyaya, Medagodahenyaya, Habayayahena, Polgaslandehenyaya, Nilwalakanatta, Galgelandehena, Paluwattahena, Tangollandehenyaya, Bambaragalekandehenyaya, Godelandehena, Welkatuwehenyaya, Galkandehenyaya, Kumbukgaharuppekanatta, Nakatikananatta, Nagollearawehena	719 2 11	8	Mederiyamukalana, Kinagoda-mukalana	107 1 9
2	Kalugallandemukalana	5 1 23	9	Part of Gansabhawa road from Passara to Nakkala	2 1 10
3	Gansabhawa road from Yakuruwa to Udagangoda	0 1 24	10	Mederiyawatta	0 1 7
4	Keenarekele <i>alias</i> Pilla-addararoda	3 0 30	11	Tanayanwatta (resthouse premises)	1 3 21
5	Parts of Ella-ara, Udagangoda-ara, Keenagoda-ara, &c.	43 3 39	12	Kumbukkanoyaduwa (island)	0 0 35
6	Wetagodatalawa	4 3 4	13	Do.	0 0 9
7	Welanbeddamukalana, Bambarahelamukalana, Millagasdowamukalana	104 2 34	14	Part of Gansabhawa road from Nakkala to Kumbukkan	0 1 27
			15	Do.	0 0 3
			16	Paluwatteduwa (island)	0 0 19
			17	Part of footpath	0 0 37
			18	Do.	0 0 1
			19	Do.	0 0 2
			20	Thangalulandewatta	0 2 39
			21	Part of footpath	0 0 18
			22	Bandegodatalawa <i>alias</i> Keenarepatana, Millagasdowatalawa, Timbirigahatalawa	156 2 30
			23	Hangaramalandehena	6 2 0
			24	Part of Gansabhawa road from Therappahuwa to Udagangoda	0 1 6
			25		D 2



Surveyor-General's Office,
Colombo, July 23, 1912.

Scale of 4 Chains to an Inch.
Kurunegala S. O. 36, 1912—1913.

A. J. WICKWAR,
for Surveyor-General.

Lot.	Name of Land.	Extent, A. R. P.	Lot.	Name of Land.	Extent, A. R. P.
31	Hangaramalandekele	1 1 8	44	Part of Gansabhawa road from Nak-	
32	Bambaragalapatana	9 3 6		kala to Kumbukkan	0 1 7
33	Part of Gansabhawa road from Nak-		45	Kadainyayamukalana	175 2 31
	kala to Kumbukkan	0 2 21	45½	Kumbukkanoyaduwa (island)	0 0 9
34	Kumbukkanoyaduwa (island)	0 0 7	46	Kadeinyayagommana <i>alias</i> Nēketiya-	
35	Do.	0 0 20		roda	21 3 7
36	Nagollearawemukalana	21 3 38	47	Part of Gansabhawa path to Kum-	
37	Part of Gansabhawa road from Nak-			bukkan	0 0 14
	kala to Kumbukkan	0 0 14	48	Do.	0 0 12
38	Do.	0 0 17	49	Do.	0 0 24
39	Do.	0 0 37	50	Kumbukkanoyaduwa (island)	0 3 6
40	Haralihenamukalana, Millagasdowe-		51	Do.	0 0 12
	mukalana, Kalugaskapallemuka-		52	Part of Gansabhawa road to Kum-	
	lana, Nakatiyamukalana, Goda-			bukkan	0 1 8
	landadaranda	84 2 15	53	Kumbukkanoyaduwa (island)	0 2 2
41	Millagasdowehenyaya	9 1 28	54	Huriyagollepatana	1 3 3
42	Part of Gansabhawa road from Nak-				
	kala to Kumbukkan	0 0 25			1,489 2 12
43	Do.	0 1 3			

and bounded as follows : on the north by the village limit of Elwatta, the Beddearawe-ara, the Elle-ara, the village limit of Yakurawe ; on the east by the Kumbukkan-oya ; on the south by the stream, the village limit of Kalawelara ; on the west by the village limit of Degalarambe, the village limit of Udagangoda, the village limit of Helatuntala, the village limit of Elwatta.

NOTE.—The following lots lying within the above boundaries are excluded from this notice, and their aggregate acreage of 19 acres 2 roods and 36 perches is not included in the acreage of 1,489 acres 2 roods and 12 perches given above :—

Preliminary plan 248.

Lot.	Name of Land.	Extent, A. R. P.	Lot.	Name of Land.	Extent, A. R. P.
1½	Hamuditigamewatta	0 2 9	27	Pandangoda-arawa	0 3 17
14	Polgahagodakumbura, Tenne-		28	Ellewatta	2 3 17
	kumbura, Dowekumbura, Agata-		29	Ellearawa	1 2 2
	kumbura, Gannilekumbura	7 1 39			
19	Julgahawatta, Alutgedarawatta	1 0 23			19 2 36
24	Ganegedarawatta, Galmullewatta	5 1 9			

[For Diagram see page 906.]

Uva Notice No. 4,522.

Notice under "The Waste Lands Ordinances of 1897, 1899, 1900, and 1903."

TAKE notice that unless within three months from September 6, 1912, the persons, if any, who claim any interest, in the lands hereinafter mentioned or in any one or more of such lands make claim in person or in writing to the said lands or any of them or to some interest therein to the Government Agent of the Province of Uva at the Badulla Kachcheri :

Such Government Agent, in pursuance of the powers vested in him by "The Waste Lands Ordinances of 1897, 1899, 1900, and 1903," will declare by writing under his hand that the said lands or such of them, as to which no claim has been made, are the property of the Crown.

F. J. SMITH,
Government Agent.

Description of the Lands referred to.

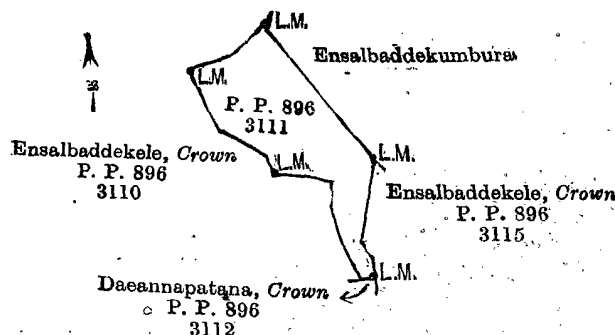
The following lots situated in the village of Perahettiya, in the Dehiwinipalata korale of the Udukinda division, in the Province of Uva, as described in the annexed diagrams :—

I.—Preliminary plan 896.

Situation : Perahettiya village in Dehiwinipalata korale of Udukinda division in Badulla District.

Lot.	Name of Land.	Extent, A. R. P.
3111	Ensalbaddehena	0 3 2

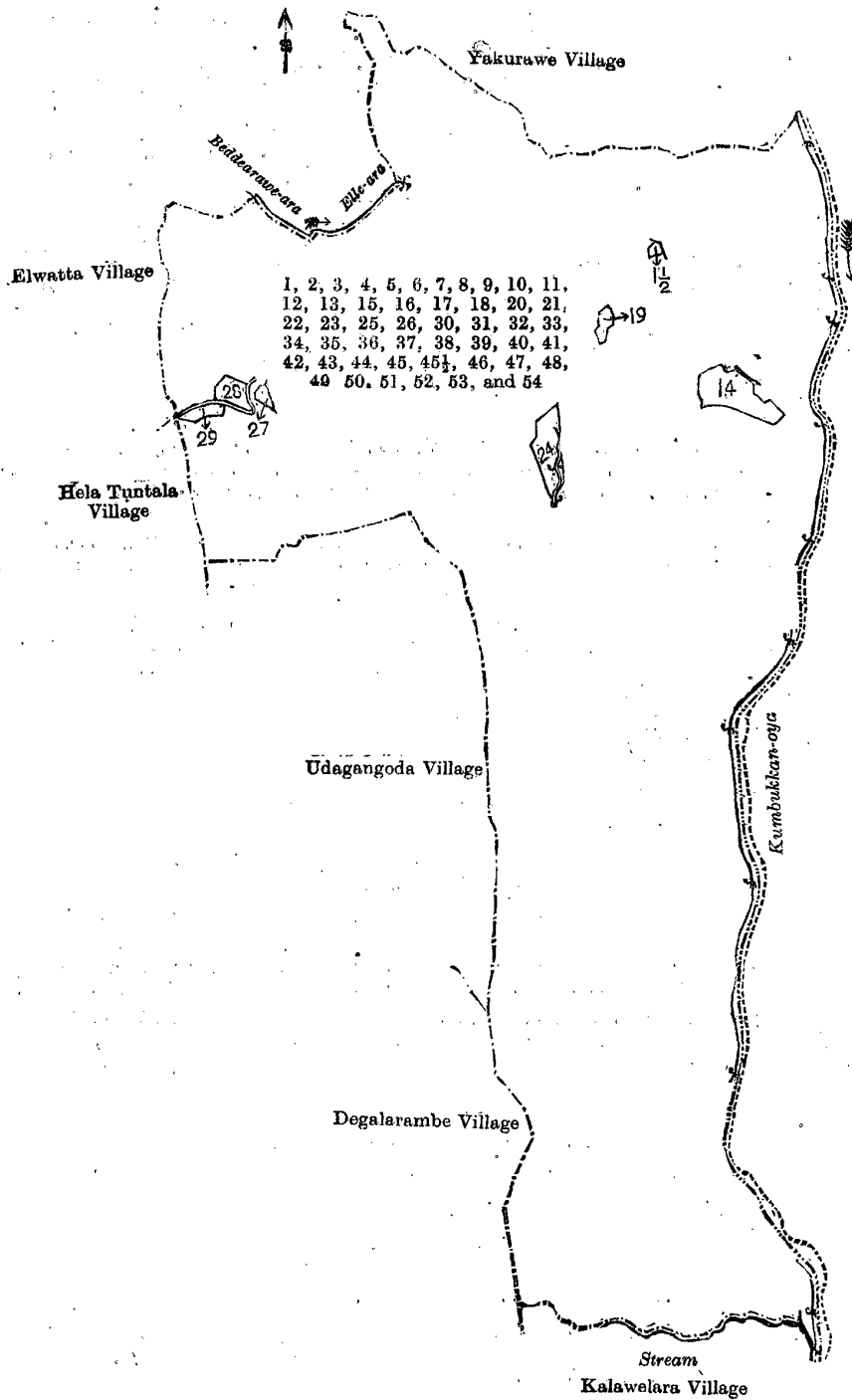
and bounded as follows : on the north and west by Ensalbaddekele belonging to the Crown, P. P. 896/3,110 ; on the east by Ensalbaddekumbura claimed by Siyatu, Ensalbaddekele belonging to Crown, P. P. 896/3,115 ; and on the south by Daeannapatana belonging to Crown, P. P. 896/3,112.



Surveyor-General's Office,
Colombo, July 9, 1912.

Scale of 4 Chains to an Inch.

A. J. WICKHAM,
for Surveyor-General.



Scale of 32 Chains to an Inch.

Surveyor-General's Office,
Colombo, July 22, 1912.

A. H. G. DAWSON,
for Surveyor-General.

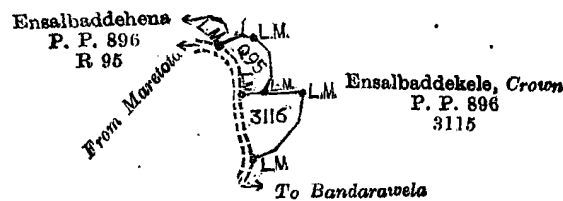
Uva S. O. 5, 1912--1913.

II.—Preliminary plan 896.

Situation : Perahettiya village in Dehiwinipalata korale of Udukinda division in Badulla District.

Lot.	Name of Land.	Extent, A. R. P.
3118	.. Ensalbaddehena	0 0 24
Q 95	.. Ensalbaddekumbura	0 0 12
		0 0 36

and bounded as follows : on the north by Ensalbaddehena, claimed by Ensalbaddirala, P. P. 896/R95, and Ensalbaddekele belonging to Crown, P. P. 896/3,115 ; on the east by Ensalbaddekele belonging to the Crown, P. P. 896/3,115 ; on the south by Ensalbaddekele belonging to Crown, P. P. 896/3,115, and road from Moretota to Bandarawela ; and on the west by road leading from Moretota to Bandarawela.



Surveyor-General's Office,
Colombo, July 9, 1912.

Scale of 4 Chains to an Inch.

A. J. WICKWAR,
for Surveyor-General.

FINAL ORDERS.

Hambantota S. O. No. 799.

Order under Section 4, Sub-section (1), of "The Waste Lands Ordinances of 1897, 1899, 1900, and 1903,"
declaring Lands to be Crown Property.

In the matter of the lands commonly called or known as Bogahahena, Talwattchena, Peelagawahena, &c., situate in the village of Katuwana, in the West Giruwa pattu of the Hambantota District, in the Southern Province, and of "The Waste Lands Ordinances of 1897, 1899, 1900, and 1903."

WHEREAS in pursuance of section 1 of the said Ordinances it was duly notified on April 10, 1908, that if no claim to the lands commonly called or known as Bogahahena, Talwattchena, Peelagawahena, &c., situate in the village of Katuwana, in the West Giruwa pattu, of the Hambantota District, in the Southern Province, containing in extent 1,228 acres 2 roods and 5 perches, and shown as lots 4, 6, 7, 8, 10, 11, 11am, 11ac, 11ad, 11ae, 11af, 11ag, 11ah, 11ai, 11ak, 11e, 11i, 11m, 11n, 12, 13, 14, 16, 22, 28, 29, 31, 33, 43a, 43f, 44, 45, 46, 48, 51, 69, 72, 73, 73a, 111, 112, 113, 115, 116, 118a, 128a, 128b, 128c, 129, 130, 132, and 78 in preliminary plan 194, and in the annexed diagrams, was made to Walter Earnest Wait, Special Officer appointed under section 28 of the said Ordinances, within the period of three months from the date specified in such notice, such lands would be declared the property of the Crown, and dealt with on account of the Crown (*vide* Notice No. 3,022):

And whereas (1) Sadasigamage Don Siyadoris, (2) Kankanana Vitaranage Don Davith, (3) Charles Abeysundara Wirasinha, (4) Dionysius Abeysundara Wirasinha, (5) William Henry Silva Wickramasekera, (6) Alfred Peter Jayawardene, (7) Louis Richard Abeyawickrema Karunaratne Gunasekara, (8) Mercy Silva Wickramasekera, (9) Theodore Clement Wickramaratne, (10) Peter Dias Wijewardene Wijepapala Paliwardene, (11) Don Johannes Wijewardene Wijepala Paliwardene, (12) Sobita Terunanse of Katuwana, made claim thereto, and whereas the said claimants have withdrawn their claims to the said lands, I, Walter Ernest Wait, Special Officer appointed under section 28 of the said Ordinances, under and by virtue of the powers vested in me in that behalf by section 4 of the said Ordinances, do hereby, on June 19, 1912, order and declare under section 4, sub-section (1), of the said Ordinances, that the said lands, as more fully described herein below, are the property of the Crown.

Description of the Lands referred to.

The following lots situated in the village of Katuwana, in the West Giruwa pattu of the Hambantota District, in the Southern Province, as described in the annexed diagrams:—

I.—Preliminary plan 194.

Situation: Katuwana village in West Giruwa pattu of Hambantota District.

Lot.	Name of Land.	Extent, A. R. P.	Lot.	Name of Land.	Extent, A. R. P.
4	Bogahahena	0 1 20	11m	Kirimetigoda	0 2 6
6	Talwattchena	0 1 16	11n	Do.	0 2 25
7	Peelagawahena	0 3 15	12	Dummalagasarehena	0 3 10
8	Peelagawadeniya	0 1 0	13	Dummalagasarepaludeniya	0 1 30
10	Bogahahena	1 3 15	14	Madawalagawahena	7 3 9
11	Borulegawahena, Kabaragala-kanda, &c.	1,088 0 0	16	Indiketiyehehena	1 2 15
11am	Borulegawahena, &c.	38 0 38	22	Wedalahenekella	0 3 36
11ac	Boraluketiyehena (road reservation)	0 0 27	28	Komehena, Medadeniyehena, &c.	5 3 10
11ad	Boraluketiyehena	17 1 31	29	Halampasareruppa	0 1 26
11ae	Emitiyaketiyehena (road reservation)	0 0 4	31	Wallagahakoratuwelanda, Rana-waramandiyehena	2 3 22
11af	Do.	0 0 10	33	Lolugahakoratuwehena	2 1 25
11ag	Emitiyaketiyehena	3 3 36	43a	Kalaotuwegodahena	0 1 13
11ah	Do.	5 2 30	43f	Kalaotuwagoda	2 1 24
11ai	Emitiyaketiyehena (road reservation)	0 1 12	44	Udakumbureatmaga	0 1 30
11ak	Dewatawangewatta	6 3 38	45	Indiketiyehehena	1 1 30
11e	Peramandiyekoratuwehena	0 3 28	46	Indiketiyehehena	4 1 30
11i	Ambegawaruppa	1 0 8	48	Kongahawattchena	0 1 26
			51	Diganehena, Diganeatmaga	1 3 30
			69	Godarupphena	1 1 38
			72	Rukkatanawattchena	0 2 35

Lot.	Name of Land.	Extent, A. R. P.	Lot.	Name of Land.	Extent, A. R. P.
73	Emitiyaketiyahena	0 1 14	118a	Dolagawawattehena	1 0 25
73a	Emitiyaketiyahena (road reservation)	0 0 3	128a	Ilukketiyehena	2 1 25
111	Pissawatta <i>alias</i> Kanderuppa	2 3 0	128b	Dambehehena	2 3 9
112	Pamantotahena	1 2 10	128c	Ilukketiyehena	6 1 38
113	Ihaladeniyeatmaga <i>alias</i> Paman-totahena	1 0 38	129	Dambehehena	1 1 15
115	Ihaladeniyehena	1 3 15	130	Imagahalangahena	0 0 35
116	Dolagawakoratuwa <i>alias</i> Watu-kandehena	1 0 30	132	Do.	0 1 15
					1,228 0 30

and bounded as follows: on the north by the village limit of Udagomadiya, Medakumburepahalakella claimed by Alupotage Babahami, Beliakulagawakumbura claimed by Alupotage Samel and others, Udahawatta claimed by Alupotage Andirise, Galkandewatta claimed by Amarkonge Dinase, Mahahenewatta claimed by Alupotage Sube and others, Mahahenewatte-kella claimed by Kariwilakandegedara Heenhami, Pelawatta claimed by Alupotage Samuel, Arambewatta claimed by Hapu Atchige Tinohamy, Puhulheraliyahawatta claimed by Kariwilakandage Hanappu, Gangulewatta claimed by Alupotage Andiris, Dolewatta claimed by Alupotage Silinduhamy, Talagahawatta claimed by Alupotage Lokuwe, Ambagahawatta claimed by Alupotage Sube, Pahalahawatta claimed by Alupotage Babohamy, the village limit of Udagomadiya; on the east by T. P. 208,192, T. P. 218,461, Udahawatta claimed by Mohamado Ibrahim and others, Patiranagewatta claimed by Kankanan Vitaranage Don Siman, Paranawalawewewatta claimed by James Wijesinghe Dissanayaka, Nagahawatta claimed by Pratapasing Ratnayaka Don Davith, Dangahahena (reservation for road) declared to be Crown property under the Waste Lands Ordinances, T. Ps. 219,637, 217,214, Pansalawatta claimed by Sobita Unanse of Katuwana Pansala, Dewatawawewatta admitted private, Pahalahawatta sold by Crown (T. P. 259,051); on the south by the Atu-ela, Alutkapatenunekkella admitted private, Pahalahawatta admitted private, the Atu-ela, Ihalaruppewatta claimed by Karanacharige Juwandirisa, the Atu-ela, Kapatenuma claimed by Weerakuttige Don Samuel, &c., the Ganadiya-ela, Ratugedeniyawatta granted at half-improved value (T. P. 275,540), the Gonadiya-ela, Medadeniyewatta claimed by Raluwage Iseruhamy, Kinidumulla claimed by Kudagamage Don Dines and others, Wellawatta claimed by Raluwage Sabehamy, Depotudeniya claimed by Kudagamage Don Dines, Pedyakumbura claimed by Hewaradage Tino and others, Pandamulla claimed by Girigoris Samarasingha Gunawardana, Kantiriyana claimed by Kantanige Jayanhamy and others, Pannaula admitted private, Kanteriyana claimed by Kankanige Jayanhamy and others, Nikaketiya claimed by Kankanige Jayanhamy, Bogahawatta sold by Crown (T. P. 266,566), Attikkagahagoda sold by Crown (T. P. 266,566), Bogahawatta sold by Crown (T. P. 266,566), Dangahawatta claimed by Raluwage Don Sabehamy, Attikkagahagoda declared to be Crown property under the Waste Lands Ordinances, Gallindagawakoratuwa sold by Crown (T. P. 251,261), Kotabogahagawakoratuwa sold by Crown (T. P. 259,053), Indiketiyewattā claimed by Don Abraham Waniya Chintamani Mohotti, Ambalamagawagodahena *alias* Malawigehena declared to be property of Peter Dias Paliwadana, and another under the Waste Lands Ordinances, Asweddumakumbura claimed by C. A. Wijesinghe and others, Migahaliyadda claimed by Wirakinge Babanisa and others, Agalabodagekumbura claimed by Siriwardana Patiranage Don Davith, Subasingemahakumbura claimed by Subasinge Don Janis and others, Weralugasmulla claimed by Subasinge Don Janis and others, Elaliyadda claimed by Subasinge Don Dines, Pettanliyadda claimed by Hewaradage Dingi Baba, Kolongahawatta claimed by A. P. D. Andris, Pahatagawadawatta claimed by Hewaradage Dingi Baba, Medagodahena declared to be Crown property under the Waste Lands Ordinances, Alutwatta claimed by Subasinge Nonohamy, Lolugahawatta claimed by Subasinge Don Dines and others, Lindagawawatta claimed by Subasinge Don Dines and others, Lolugahawatta claimed by Subasinge Don Dines and others, Pelawatta claimed by Subasinge Don Luwis, Uswatta claimed by Subasinge Don Dines and others, Sapugahawatta claimed by Subasinge Don Dines and others, Gansabhawa path, Dewatagawakoratuwa claimed by Wijenaika Kankanange Don Luwis, Dolgawakoratuwa claimed by Kankanan Vitaranage Ausadahamy, Dangahahena-dola, Bogahawatta claimed by Kankanange Don Luwis, Ihaladeniya *alias* Attikkagahadeniya claimed by Wijenayaka Kankanange Don Samuel and others, Bangalagewatta claimed by Kankanan Vitaranage Peneris Appu and others; on the west the boundary of the Morawak korale.

NOTE.—The following lots lying within the above boundaries are excluded from this part of the order, and their aggregate acreage of 64 acres 1 rood and 13 perches, is not included in the acreage of 1,228 acres and 30 perches given above:—

Preliminary plan 194.

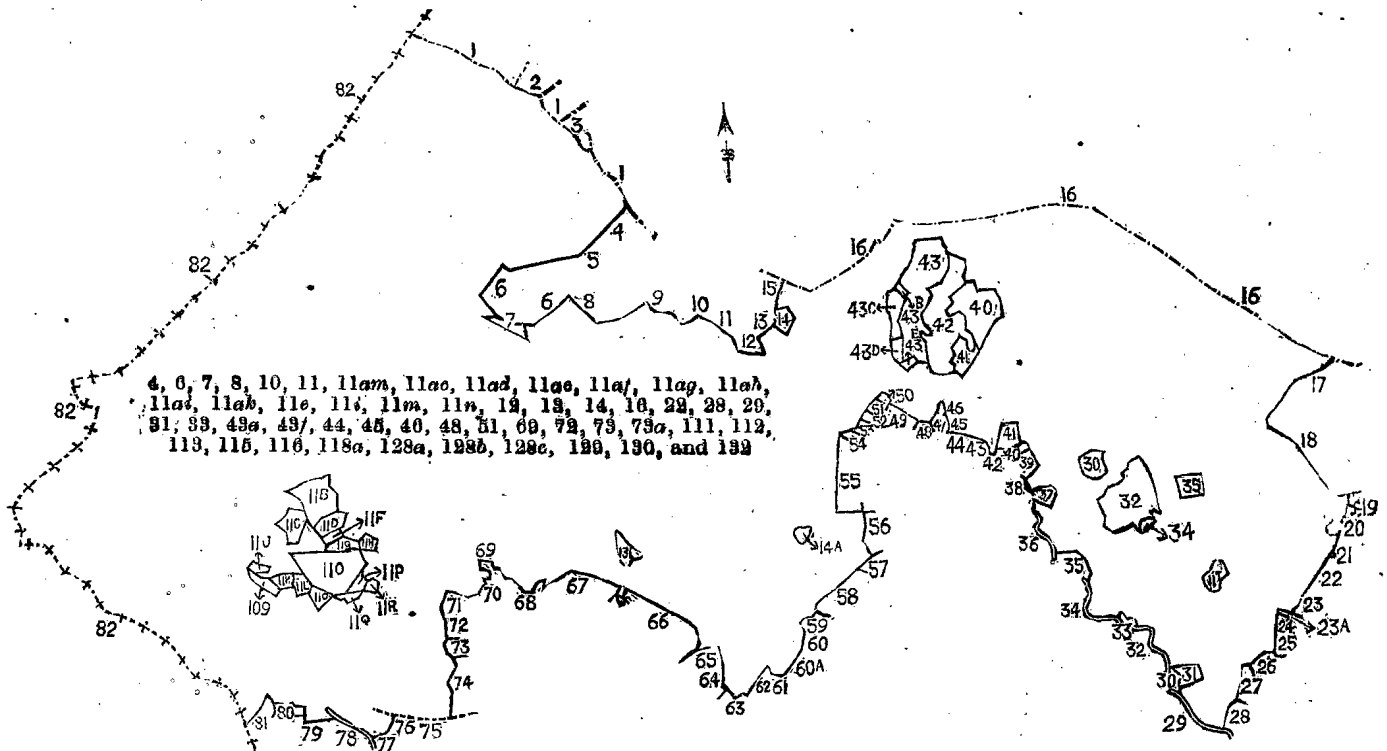
Lot.	Name of Land.	Extent, A. R. P.	Lot.	Name of Land.	Extent, A. R. P.
11b	Kahagalagawawatta	4 0 5	34	Emitiyaketiyewatta (T. P. 253,322)	0 1 25
11c	Peramandiyekoratuwa <i>alias</i> Batala-koratugodella	1 2 21	35	Kahatagahawatta (T. P. 275,616)	1 2 2
11d	Kalaotuwawekoratuwa	1 1 9	40	Hikgahawatta, Ambagahawatta	5 2 30
11f	Pahalawatta	0 2 25	41	Middeniyewatta	1 1 22
11g	Do.	0 3 14	42	Pallegomadiyawela, Gedara-kumbura, Berawamulla, Uda-kumbura, Malgekumbura	9 0 0
11h	Kirimetigoda	0 2 23	43	Malwigewatta, Migahawatta, Ulu-pattalawatta, &c.	9 2 35
11j	Ambegawaruppewatta	0 2 9	43b	Malawigewatta (T. P. 270,391)	0 0 30
11k	Ambegawaruppa	0 3 1	43c	Migahawatta (T. P. 266,936)	1 2 18
11l	Medakoratuwa	0 3 34	43d	Ulu-pattelewatta	0 3 18
11o	Pissagewatta	0 3 24	43e	Do.	0 1 17
11p	Attikkagahawatta	0 2 10	109	Kandedeniya	0 2 28
11q	Pahalawatta	0 2 10	110	Dangalakandewatta	6 1 22
11r	Ilukketiyehenewatta	0 1 23	131	Weweldeniyekumbura	1 1 20
11t	Tanikosgahagawahenewatta	1 1 0			
14a	Rukkattanagawaliyadda	0 2 16			
30	Diwulgahawatta	1 2 7			
32	Landewatta, Lolugahakoratuwa, &c.	7 3 35			64 1 13

[For Diagram see page 909.]

II.—Preliminary plan 194.

Situation: Katuwana village in West Giruwa pattu of Hambantota District.

Lot.	Name of Land.	Extent, A. R. P.
73	Migahakoratuwa <i>alias</i> Batalakoratuwa	0 1 15



- 1 The village limit of Udagomadiya
- 2 Medakumburepahalakella
- 3 Beliakulagawakumbura
- 4 Udahawatta
- 5 Galkandewatta
- 6 Mahahenewatta
- 7 Mahahenewattekella
- 8 Pelawatta
- 9 Arambewatta
- 10 Puhheraligahawatta
- 11 Gangulewatta
- 12 Dolewatta
- 13 Talagahawatta
- 14 Ambagahawatta
- 15 Pahalawatta
- 16 Village limit of Udagomadiya
- 17 T. P. 208,192
- 18 T. P. 218,461
- 19 Udahawatta
- 20 Patiranagewatta
- 21 Paranawalawewatta
- 22 Alutwalawewatta
- 23 Nagahawatta
- 23a Dangahahena (Reservation for Road), Crown
- 24 T. P. 219,637
- 25 T. P. 217,214
- 26 Pansalawatta
- 27 Dewatawangewatta
- 28 Pahalawatta (T. P. 259,051)
- 29 The Atu-ela
- 30 Alutkapatenumekella
- 31 Pahalawatta
- 32 The Atu-ela
- 33 Ihalaruppewatta
- 34 The Atu-ela
- 35 Kapatenuma
- 36 The Gomadiya-ela
- 37 Ratugedeniyewatta (T. P. 275,549)
- 38 The Gomadiya-ela
- 39 Medadeniyewatta
- 40 Kinidummulla
- 41 Wellawatta

- 42 Depotudeniya
- 43 Pediyakumbura
- 44 Pandamulla
- 45 Kantiriyana
- 46 Pinmulla
- 47 Kantiriyana
- 48 Nikaketiya
- 49 Bogahawatta (T. P. 266,566)
- 50 Attikkagahagoda (T. P. 266,236)
- 51 Bogahawatta (T. P. 266,566)
- 52 Dangahawatta
- 53 Attikkagahagoda, Crown
- 54 Gallindagawakoratuwa (T. P. 251,261)
- 55 Kotabogahagawakoratuwa (T. P. 259,083)
- 56 Indiketiyewatta
- 57 Ambalamagawagodahena *alias* Malawigehona
- 58 Asweddamakumbura
- 59 Migahaliyadda
- 60 Agalabodagekumbura
- 60a Subasingemahakumbura
- 61 Weralugasmulla
- 62 Elaliyadda
- 63 Pettanliyadda
- 64 Kolongahawatta
- 65 Pahatagangodawatta
- 66 Medagodahena, Crown
- 67 Alutwatta
- 68 Lolugahawatta
- 69 Lindagawawatta
- 70 Lolugahawatta
- 71 Pelawatta
- 72 Uswatta
- 73 Sapugahawatta
- 74 Do.
- 75 Gansabhawa path
- 76 Dewategawakoratuwa
- 77 Dolagawakoratuwa
- 78 Dangahahenedola
- 79 Bogahawatta
- 80 Ihaladeniya *alias* Attikkagahadeniya
- 81 Bangalagewatta
- 82 Boundary of Morawak korale

Surveyor-General's Office,
Colombo, February 8, 1912.

Scale of 32 Chains to an Inch.

A. H. G. DAWSON,
for Surveyor-General.

and bounded as follows : on the north by Pangulara declared to be the property of C. A. Wiresinghe and others under the Waste Lands Ordinances ; on the east and south by Nettingehenepengiriwatta sold by Crown (T. P. 253,323) ; on the west by Panugalaru declared to be the property of C. A. Wiresinghe and others under the Waste Lands Ordinances.

June 19, 1912.

W. E. WAIT,
Special Officer.



Panugalaru 78 Nettingehenepengiriwatta
T. P. 253,323

Surveyor-General's Office,
Colombo, February 8, 1912.

Scale of 8 Chains to an Inch.

A. H. G. DAWSON,
for Surveyor-General.

Hambantota S. O. No. 800.

**Order under Section 4, Sub-section (1), of "The Waste Lands Ordinances of 1897, 1899, 1900, and 1903,"
declaring Lands to be Crown Property.**

In the matter of the lands commonly called or known as Lebungama (reservation for road and stream), Delgahahena (reservation for stream), and Welituduwa, situate in the village of Nakandawala, in the West Giruwa pattu of the Hambantota District, in the Southern Province, and of "The Waste Lands Ordinances of 1897, 1899, 1900, and 1903."

WHEREAS in pursuance of section 1 of the said Ordinances it was duly notified on September 14, 1906, that if no claim to the lands commonly called or known as Lebungama (reservation for road and stream), Delgahahena (reservation for stream), and Welituduwa, situate in the village of Nakandawala, in the West Giruwa pattu of the Hambantota District, in the Southern Province, containing in extent 7 acres 3 roods and 26 perches, and shown as lots 1c, 1d, 1e, and 3 in preliminary plan 197, and in the annexed diagrams, was made to Walter Ernest Wait, Special Officer appointed under section 28 of the said Ordinances, within the period of three months from the date specified in such notice, such lands would be declared the property of the Crown, and dealt with on account of the Crown (*vide* Notice No. 2,552):

And whereas (1) Charles Abesundere Weerasingha, (2) Joseph Solomon Weerasingha, (3) Dionysius Abesundere Weerasingha, (4) Don Davit Abewickrama Wijesekera Appuhamy, made claim thereto, and whereas the said claimants have withdrawn their claims to the said lands, I, Walter Ernest Wait, Special Officer appointed under section 28 of the said Ordinances, under and by virtue of the powers vested in me in that behalf by section 4 of the said Ordinances, do hereby on July 1, 1912, order and declare under section 4, sub-section (1), of the said Ordinances, that the said lands, as more fully described herein below, are the property of the Crown.

Description of the Lands referred to.

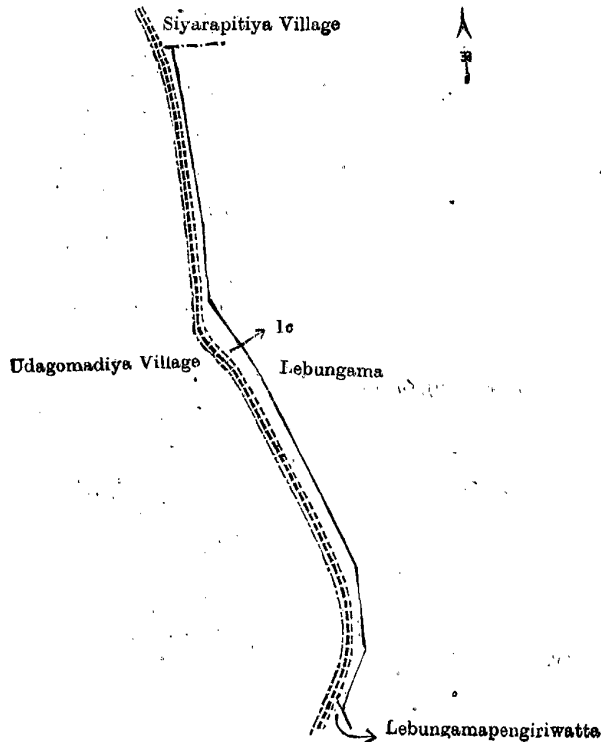
The following lots situated in the village of Nakandawala, in the West Giruwa pattu of the Hambantota District, in the Southern Province, as described in the annexed diagrams:—

I.—Preliminary plan 197.

Situation: Nakandawala village in West Giruwa pattu of Hambantota District.

Lot.	Name of Land.	Extent, A. R. P.
1c	Lebungama (reservation for road)	1 1 10

and bounded as follows: on the north by the village limit of Siyarapitiya; on the east by Lebungama declared to be the property of C. A. Wirasingha and two others under the Waste Lands Ordinances; on the south by Lebungamapengiriwatta claimed by C. A. Wirasingha and others; and on the west by the village limit of Udagomadiya.



Surveyor-General's Office,
Colombo, June 12, 1912.

Scale of 8 Chains to an Inch.

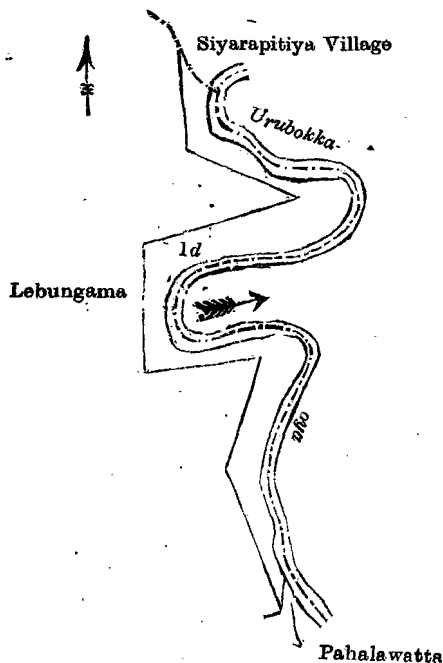
A. H. G. DAWSON,
for Surveyor-General.

II.—Preliminary plan 197.

Situation: Nakandawala village in West Giruwa pattu of Hambantota District.

Lot.	Name of Land.	Extent, A. R. P.
1d	Lebungama (reservation for stream)	4 0 3

and bounded as follows: on the north by the village limit of Siyarapitiya; on the east by the Urubokka-oja; on the south by Pahalawatta claimed by Kiriappu and others; and on the west by Lebungama declared to be the property of C. A. Wirasingha, and two others under the Waste Lands Ordinances.



Surveyor-General's Office,
Colombo, June 12, 1912.

Scale of 8 Chains to an Inch.

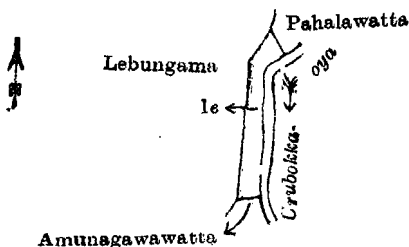
A. H. G. DAWSON,
for Surveyor-General.

III.—Preliminary plan 197.

Situation: Nakandawala village in West Giruwa pattu of Hambantota District.

Lot.	Name of Land.	Extent, A. R. P.
1e	Delgahahena (reservation for stream)	0 2 29

and bounded as follows: on the north by Pahalawatta claimed by Kiriappu and others; on the east by the Urubokka-oya; on the south by Amunagawawatta claimed by Samarasinkankanange Heenappu; and on the west by Lebungama declared to be the property of C. A. Weerasingha and two others under the Waste Lands Ordinances.



Surveyor-General's Office,
Colombo, June 12, 1912.

Scale of 8 Chains to an Inch.

A. H. G. DAWSON,
for Surveyor-General.

IV.—Preliminary plan 197.

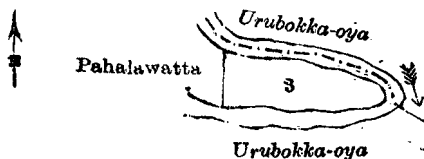
Situation: Nakandawala village in West Giruwa pattu of Hambantota District.

Lot.	Name of Land.	Extent, A. R. P.
3	Welituduwa	1 3 24

and bounded as follows: on the north, east, and south by the Urubokka-oya; and on the west by Pahalawatta claimed by Kiriappu and others.

July 1, 1912.

W. E. WAIT,
Special Officer.



Surveyor-General's Office,
Colombo, June 12, 1912.

Scale of 8 Chains to an Inch.

A. H. G. DAWSON,
for Surveyor-General.