

Ceylon Government Gazette

Published by Authority.

No. 6,522 — FRIDAY, SEPTEMBER 13, 1912.

PART I.—General: Minutes, Proclamations, Appointments,
and General Government Notifications.

PART II.—Legal and Judicial.

PART III.—Provincial Administration.

PART IV.—Land Settlement.

PART V.—Mercantile, Marine, Municipal, Local, &c.

Separate paging is given to each Part in order that it may be filed separately.

Part IV.—Land Settlement.

	PAGE		PAGE
Preliminary Notices	..	Final Orders	..

	913		..

PRELIMINARY NOTICES.

Hambantota Notice No. 4,523.

Notice under "The Waste Lands Ordinances of 1897, 1899, 1900, and 1903."

TAKE notice that unless within three months from September 13, 1912, the persons, if any, who claim any interest in the lands hereinafter mentioned or in any one or more of such lands make claim in person or in writing to the said lands or any of them or to some interest therein to W. E. Wait, Esq., Special Officer appointed under section 28 of "The Waste Lands Ordinances of 1897, 1899, 1900, and 1903," at his office at Fort, Colombo:

Such Special Officer, in pursuance of the powers vested in him by the said Ordinances, will declare by writing under his hand that the said lands or such of them, as to which no claim has been made, are the property of the Crown.

W. E. WAIT,
Special Officer.

Description of the Lands referred to.

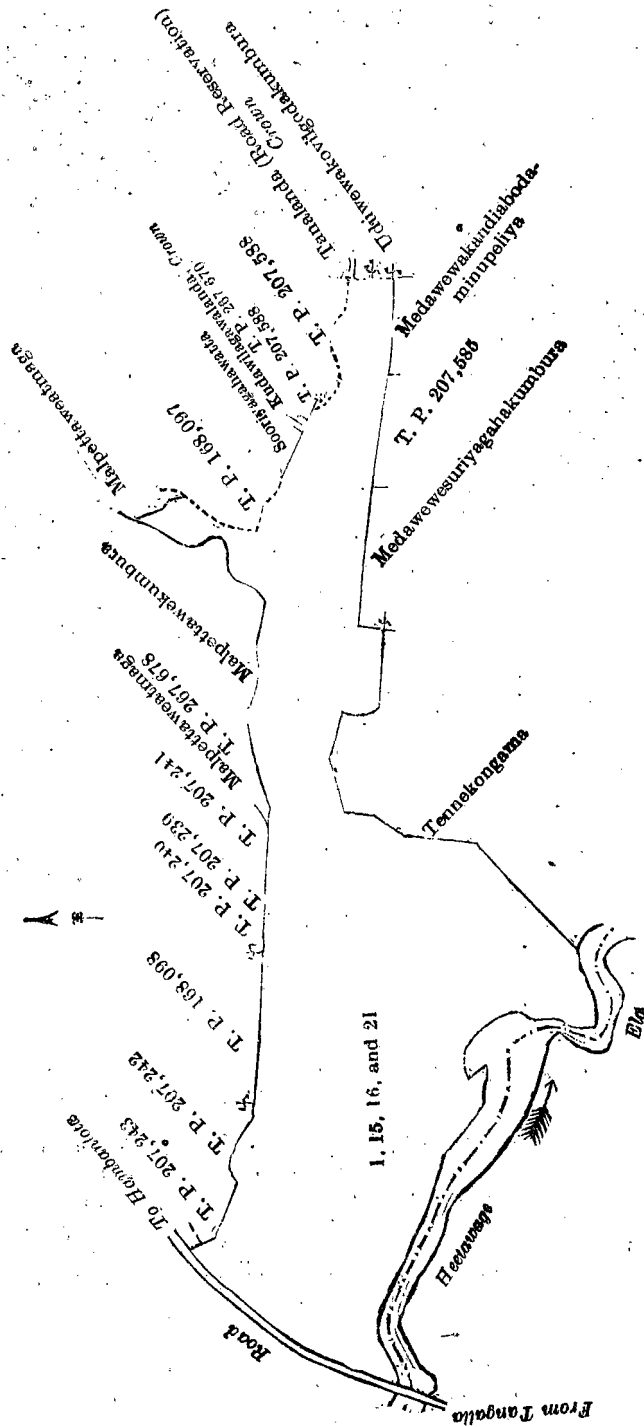
The following lots situated in the village of Tavaluwila, in the East Giruwa pattu of the Hambantota District, in the Southern Province, as described in the annexed diagrams:—

I.—Preliminary plan 466.

Situation: Tavaluwila village in East Giruwa pattu of Hambantota District.

Lot.	Name of Land.	Extent, A. R. P.
1	Tennakongama	22 2 9
15	Malpettawelanda	4 3 1
16	Tennakongama	2 1 28
21	Arebodabeddiweleudukella	1 3 0
		31 1 38

and bounded as follows: on the north by T. Ps. 207,243, 207,242, 168,098, 207,240, 207,239, 207,241, Malpettaweatmaga sold by the Crown, T. P. 267,678, Malpettawekumbura claimed by T. J. Abeywickrema and others, Malpettaweatmaga claimed by ditto, T. P. 168,097, Sooriyagahawatta sold by the Crown, Kudawilagawalanda claimed by the Crown (T. P. 267,670), T. P. 207,588; on the east by Tenalanda (road reservation) claimed by the Crown, Udawewakovilgodakumbura sold by the Crown; on the south by Medawewakandiabodaminupeliya claimed by A. P. Don Saranelis and others, T. P. 207,585, Medawewesuriyagahakumbura claimed by Don Davith Wijesiriwardena, Tennakongama claimed by Migel Perera Maha Vidane and others, the Heetawaga-ela; on the west by the road from Tangalla to Hambantota.



Surveyor-General's Office,
Colombo, May 22, 1912.

Scale of 8 Chains to an Inch.

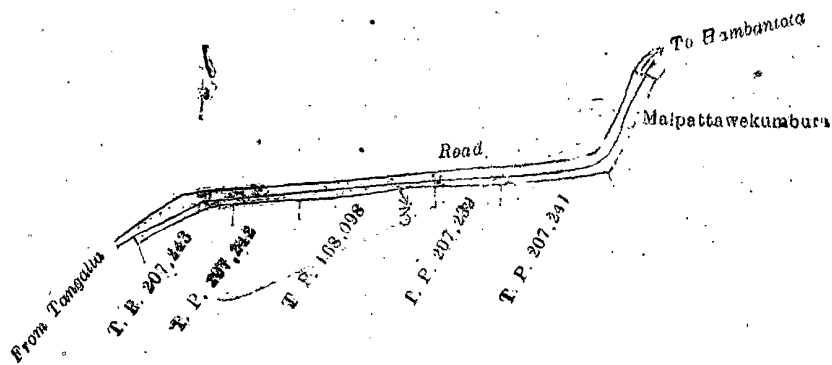
A. H. G. DAWSON,
for Surveyor-General.

II.—Preliminary plan 466.

Situation : Tavaluwila village in East Giruwa pattu of Hambantota District.

Lot.	Name of Land.	Extent, A. R. P.
3	Palugahawatta (P. Ps. 6,171/15,973, 15,976, and 4,165/10,786)	0 3 18

and bounded as follows : on the north by the road from Tangalla to Hambantota ; on the east by Malpattawekumbura claimed by T. J. Abeywickrema and others ; on the south by T. Ps. 207,241, 207,239, 168,098, 207,242, 207,243 ; on the west by a road.



Surveyor-General's Office,
Colombo, May 22, 1912.

Scale of 8 Chains to an Inch.

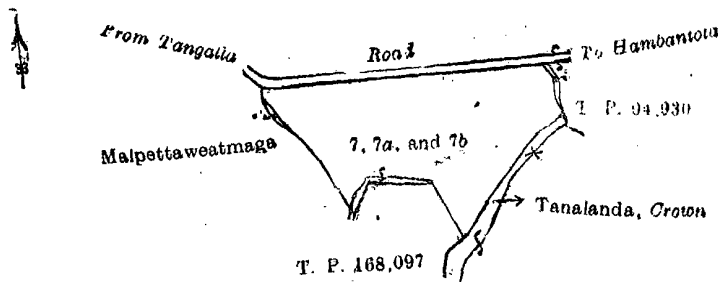
A. H. G. DAWSON,
for Surveyor-General.

III.—Preliminary plan 466.

Situation : Tavaluwila village in East Giruwa pattu of Hambantota District.

Lot.	Name of Land.	Extent, A. R. P.
7	Kudawilagawalanda ..	3 2 37
7a	Dalukgahagodella ..	0 3 7
7b	Do. ..	1 0 22
		5 2 26

and bounded as follows : on the north by the road from Tangalla to Hambantota ; on the east by T. P. 94,930 ; on the south by Tanalanda claimed by the Crown, T. P. 168,097 ; on the west by Maipettaweatmaga claimed by T. J. Abeywickrema and others.



Surveyor-General's Office,
Colombo, May 22, 1912.

Scale of 8 Chains to an Inch.

A. H. G. DAWSON,
for Surveyor-General.

IV.—Preliminary plan 466.

Situation : Tavaluwila village in East Giruwa pattu of Hambantota District.

Lot.	Name of Land.	Extent, A. R. P.
34	Tanalanda (road reservation) ..	1 2 1
38a	Do. (do.) ..	0 0 11
89b	Abandoned path ..	0 0 38
		1 3 10

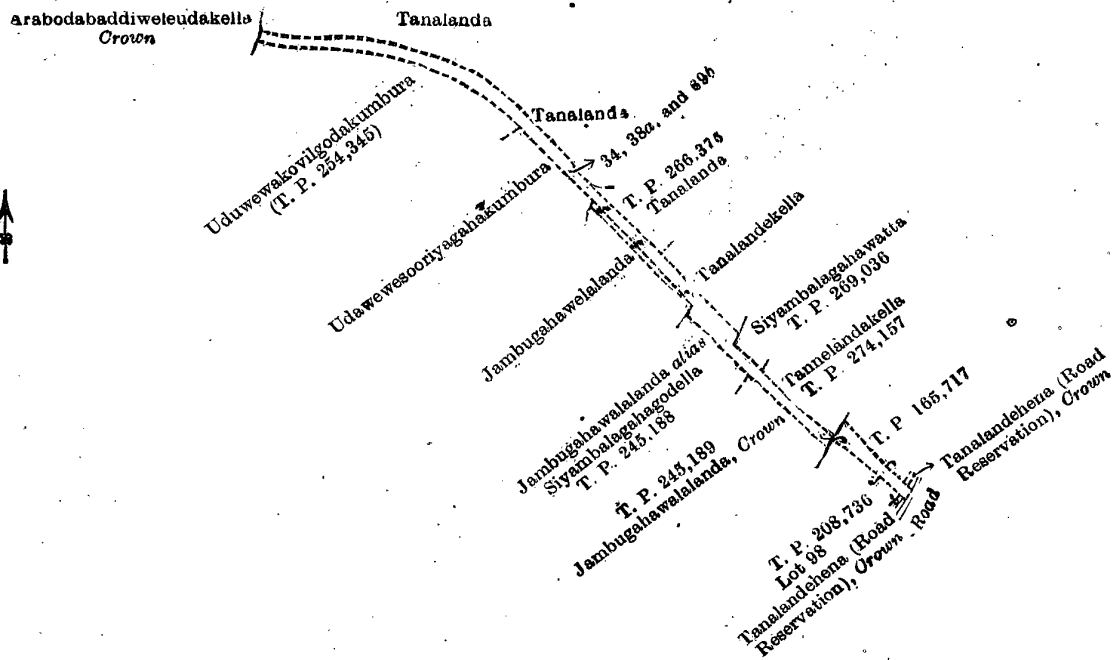
and bounded as follows : on the north by Tanalanda sold by the Crown ; on the east by T. P. 266,375, Tanalanda sold by the Crown, Tanalandakella claimed by Don Nikulas Wijesekere Dissanayaka, Siyambalagahawatta sold by the Crown (T. P. 269,036), Tanalandakella sold by the Crown (T. P. 274,157), T. P. 165,717, Tanalandehena (road reservation) claimed by the Crown ; on the south by a road, T. P. 208,736, Jambughahawalalanda claimed by the Crown, T. P. 245,189, Jambughahawalalanda *alias* Siyambalagahagodella claimed by Don Nikulas Wijesekera Dissanayaka (T. P. 245,188), Jambughahawalalanda claimed by Don Andiris Warnakulasuriya Gunasekera, Udawewesooriyagahakumbura claimed by Himpitagamage Don Siman and others, Uduwewakovilgodakumbura sold by the Crown (T. P. 254,345) ; on the west by Arabodabaddiweleudukella claimed by the Crown.

[For Diagram see page 916.]

V.—Preliminary plan 466.

Situation : Tavaluwila village in East Giruwa pattu of Hambantota District.

Lot.	Name of Land.	Extent, A. R. P.
78	Modarakula (stream reservation) ..	6 2 16
78a	Modarakulla ..	0 1 27
		7 0 3

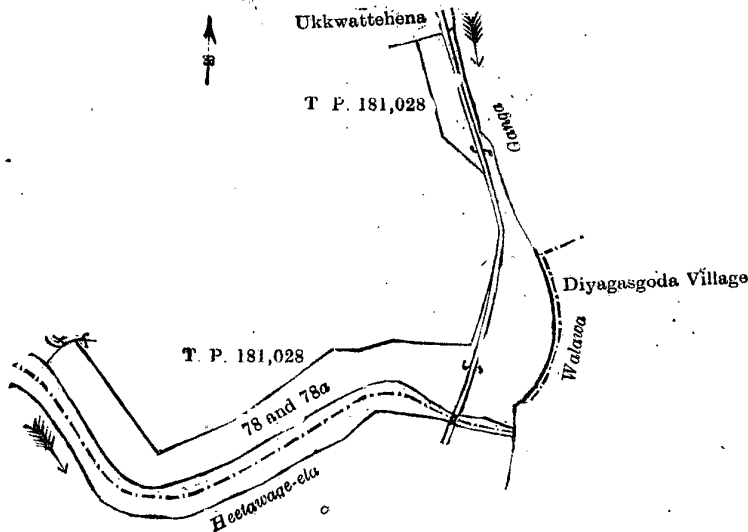


Surveyor-General's Office,
Colombo, May 22, 1912.

Scale of 8 Chains to an Inch.

A. H. G. DAWSON,
for Surveyor-General.

and bounded as follows : on the north by T. P. 181,028, Ukkwattehena sold by the Crown ; on the east by the Walawagānga ; on the south by the Heetawaga-ela ; on the west by T. P. 181,028.



Surveyor-General's Office,
Colombo, May 22, 1912.

Scale of 8 Chains to an Inch.


A. H. G. DAWSON,
for Surveyor-General.

VI.—Preliminary plan 466.

Situation : Tavaluwila village in East Giruwa pattu of Hambantota District.

Lot.	Name of Land.	Extent, A. R. P.
47	Koramudugoda	2 1 15
49a	Do.	1 1 9
		3 2 24

and bounded as follows : on the north by Medawewedabaragahakumbura claimed by Wijesooriya Hatagalagama Don Andiris and others, Welakarangodakumbura claimed by Don Bastian Dissanayaka and others ; on the east by Welakarangodakumbura claimed by Don Bastian Dissanayaka and others, T. P. 253,856 ; on the south by T. P. 207,587 ; on the west by Medawewepurankumbura claimed by Don Bastian Siribaddana.



Surveyor-General's Office,
Colombo, May 22, 1912.

Scale of 8 Chains to an Inch.

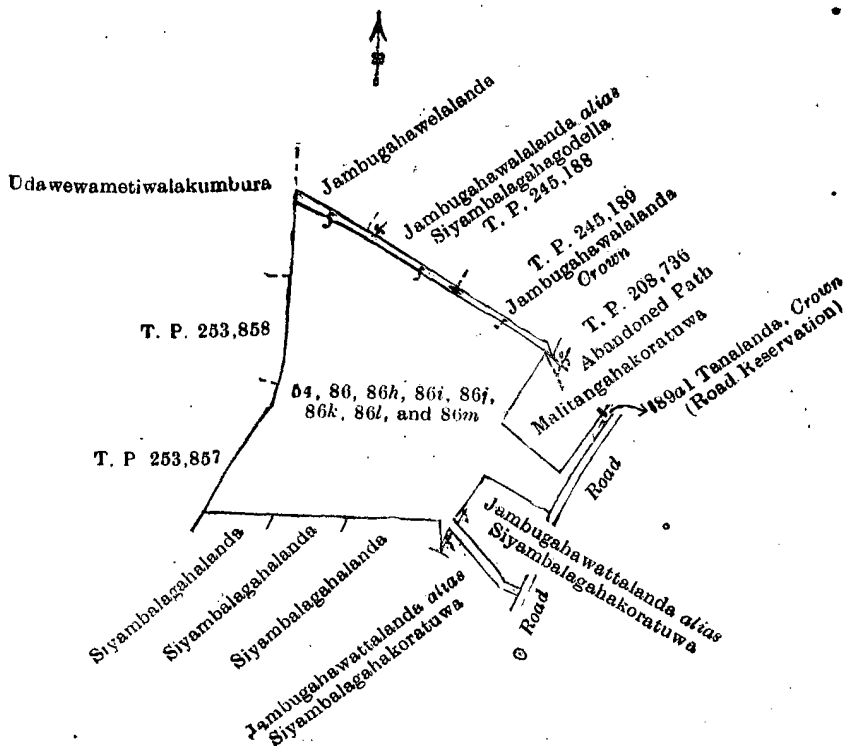
A. H. G. DAWSON,
for Surveyor-General.

VII.—Preliminary plan 466.

Situation : Tavaluwila village in East Giruwa pattu of Hambantota District.

Lot.	Name of Land.	Extent, A. R. P.
54	Jambugahawattelanda <i>alias</i> Siyambalagahakoratuwa (path reservation)	0 0 32
86	Deberelleakula	6 2 38
86h	Malitangahakoratuwa (road reservation)	0 0 11
86i	Deberelleakula	2 3 34
86j	Do.	1 3 27
86k	Do.	0 0 38
86l	Do.	0 0 5
86m	Do.	0 0 17
		12 1 2

and bounded as follows : on the north by Jambugahawelalanda claimed by Don Andiris Warnakulasooriya Gunasekera, Jambugahawalalanda *alias* Siyambalagahagodella claimed by Don Nikulas Wijesekera Dissanayaka (T. P. 245,188), T. P. 245,189, Jambugahawalalanda claimed by the Crown ; on the east by T. P. 208,736, an abandoned path sold by the Crown, Malitangahakoratuwa sold by the Crown, Tanalanda (road reservation) claimed by the Crown, a road Jambugahawattalanda *alias* Siyambalagahakoratuwa (private), a road ; on the south by Jambugahawattalanda *alias*, Siyambalagahakoratuwa (private), Siyambalagahalanda sold by the Crown ; on the west by T. Ps. 253,857, 253,858, Udawewametiwalakumbura claimed by Mutumalage Andirishamy and others.



Surveyor-General's Office,
Colombo, May 22, 1912.

Scale of 8 Chains to an Inch.

A. H. G. DAWSON,
for Surveyor-General.

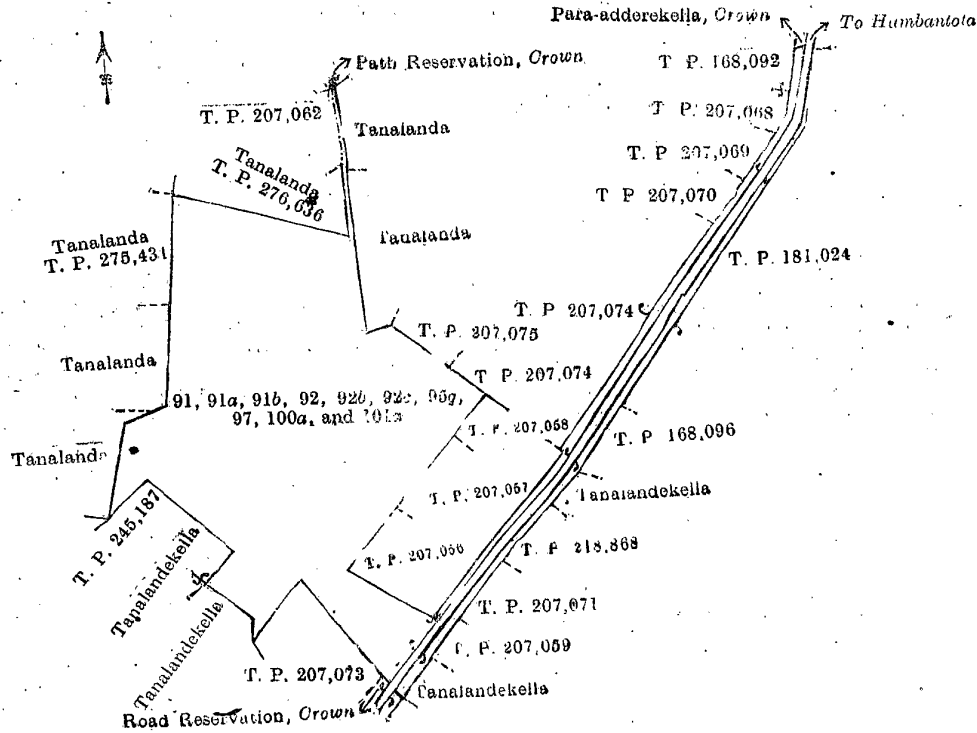
VIII.—Preliminary plan 466.

Situation : Tavaluwila village in East Giruwa pattu of Hambantota District.

Lot.	Name of Land.	Extent, A. R. P.
91	Veralanda	11 3 3
91a	Do.	2 0 12
91b	Veralanda (reservation for road)	0 0 20
92	Tanalanda	5 3 35
92b	Tanalanda (reservation for footpath)	0 0 5
92c	Do. (do.)	0 0 12

Lot.	Name of Land.	Extent, A. R. P.
95g	Tanalanda (reservation for path)	0 0 6
97	Ondaralanda (road reservation)	1 3 9
100a	Tanalandekella	0 0 13
101a	Do.	0 0 8
		22 0 3

and bounded as follows : on the north by Tanalanda sold by the Crown, T. Ps. 276,636, 207,062, path reservation claimed by the Crown, Tanalanda sold by the Crown, T. Ps. 207,075, 207,074, 207,058, 207,057, 207,056, 207,074, 207,070, 207,069, 207,068, 168,092, Para-adderekella claimed by the Crown ; on the east by a road, T. Ps. 181,024, 168,096, Tanalandekella sold by the Crown, T. Ps. 218,868, 207,071, 207,059, Tanalandekella sold by the Crown ; on the south by road reservation claimed by the Crown, T. P. 207,073, Tanalandekella sold by the Crown, Tanalandekella claimed by Don. Nikulas Wijesekera Dissanayaka, T. P. 245,187 ; on the west by Tanalanda sold by the Crown, T. P. 275,431.



Surveyor-General's Office,
Colombo, May 22, 1912.

Scale of 8 Chains to an Inch.

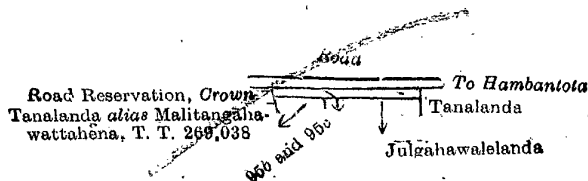
A. H. G. DAWSON,
for Surveyor-General.

IX.—Preliminary plan 466.

Situation : Tavaluwila village in East Giruwa pattu of Hambantota District.

Lot.	Name of Land.	Extent, A. R. P.
95b	Julgahawattelanda <i>alias</i> Tanalanda (reservation for main road)	0 0 20
95c	Tanalanda <i>alias</i> Malitangahawattahena (reservation for road)	0 0 15
		0 0 35

and bounded as follows : on the north by a road ; on the east by Tanalanda sold by the Crown ; on the south by Julgahawattelanda sold by the Crown, T. P. 269,038, Tanalanda *alias* Malitangahawattahena sold by the Crown ; on the west by a road reservation claimed by the Crown.



Surveyor-General's Office,
Colombo, May 22, 1912.

Scale of 8 Chains to an Inch.

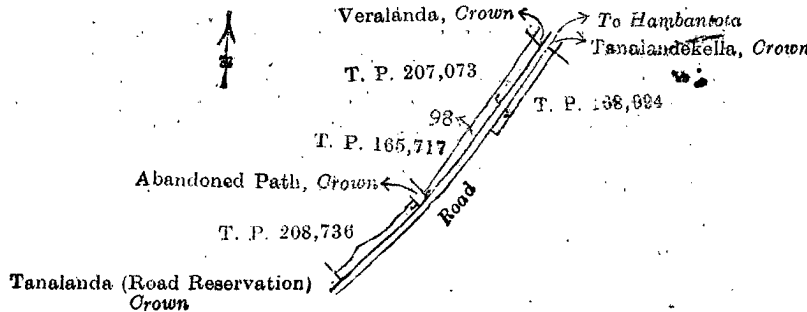
A. H. G. DAWSON,
for Surveyor-General.

X.—Preliminary plan 466.

Situation : Tavaluwila village in East Giruwa pattu of Hambantota District.

Lot.	Name of Land.	Extent, A. R. P.
98	Tanalandahena (road reservation)	0 1 31

and bounded as follows : on the north by Veralanda claimed by the Crown, a road, Tanalandekella claimed by the Crown ; on the east by T. P. 168,094, a road ; on the south by T. P. 208,736, an abandoned path claimed by the Crown ; on the west by T. Ps. 165,717, 207,073.



Surveyor-General's Office,
Colombo, May 22, 1912.

Scale of 8 Chains to an Inch.

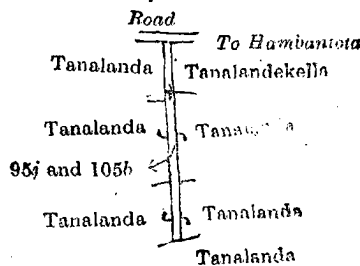
A. H. G. DAWSON,
for Surveyor-General.

XI.—Preliminary plan 466.

Situation : Tavaluwila village in East Giruwa pattu of Hambantota District.

Lot.	Name of Land.	Extent, A. R. P.
95j	Tanalanda (reservation for right of way)	0 0 24
105b	Tanalandekella (reservation for right of way)	0 0 11
		0 0 35

and bounded as follows : on the north by a road ; on the east by Tanalandekella granted on certificate of quiet possession, Tanalanda sold by the Crown ; on the south by Tanalanda sold by the Crown ; on the west by Tanalanda sold by the Crown.



Surveyor-General's Office,
Colombo, May 22, 1912.

Scale of 8 Chains to an Inch.

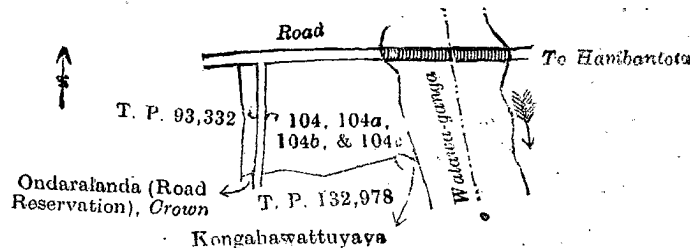
A. H. G. DAWSON,
for Surveyor-General.

XII.—Preliminary plan 466.

Situation : Tavaluwila village in East Giruwa pattu of Hambantota District.

Lot.	Name of Land.	Extent, A. R. P.
104	Resthouse premises	2 2 11
104a	Halambagahawatta	0 0 38
104b	Para-addarekella	0 0 9
104c	Halambagahawatta	0 0 4
		2 3 22

and bounded as follows : on the north by a road ; on the east by the Walawe-ganga ; on the south by Kongahawattuyaya (private), T. P. 132,978, Ondaralanda (road reservation) claimed by the Crown ; on the west by T. P. 93,332.



Surveyor-General's Office,
Colombo, May 22, 1912.

Scale of 8 Chains to an Inch.

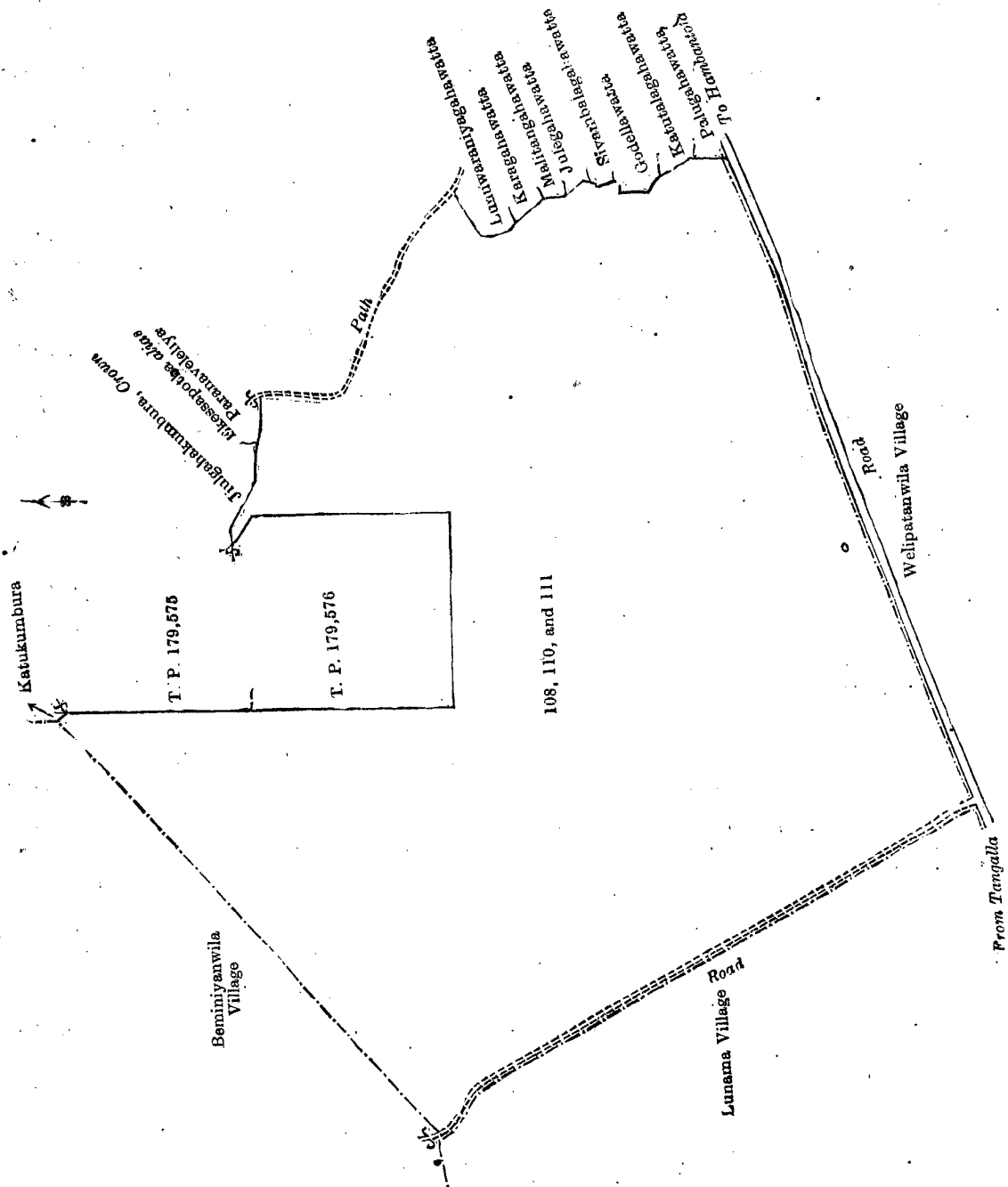
A. H. G. DAWSON,
for Surveyor-General.

XIII.—Preliminary plan 466.

Situation : Tavaluwila village in East Giruwa pattu of Hambantota District.

Lot.	Name of Land.	Extent, A. R. P.
108	Deulwalayaya and Maimelanda	0 2 35
110	Bokkuwagawalanda, Ginigallanda, Maimalanda	116 0 11
111	Ekkaseepotha	1 1 20
		118 0 26

and bounded as follows : on the north by Katukumbura claimed by Nilaweera Patabendige Nomis, T. Ps. 179,575, 179,576, Julgahakumbura claimed by the Crown, Ekessapotha *alias* Paranaveleliya claimed by Samaraweera and others, a path ; on the east by Lunuwaraniyagahawatta claimed by Dodanpahala-achehige Sinho, Karagahawatta claimed by Jayasuriya Patabendige Simanhami, Malitangahawatta claimed by Don Andiris Waranakulasuriya, Gunasekera and others, Julgahawatta claimed by ditto, Siyambalahawatta claimed by Seana Patabendige Babahami, Godellawatta claimed by Paramadige Saris Appu, Katutalagahawatta claimed by Jayasuriya Patabendige Andris and others, Palugahawatta claimed by Paramadige Donhami ; on the south by the road from Hambantota to Tangalla (the village limit of Welipatanwila) ; on the west by a road (the village limit of Lunama), the village limit of Beminiyanwila.

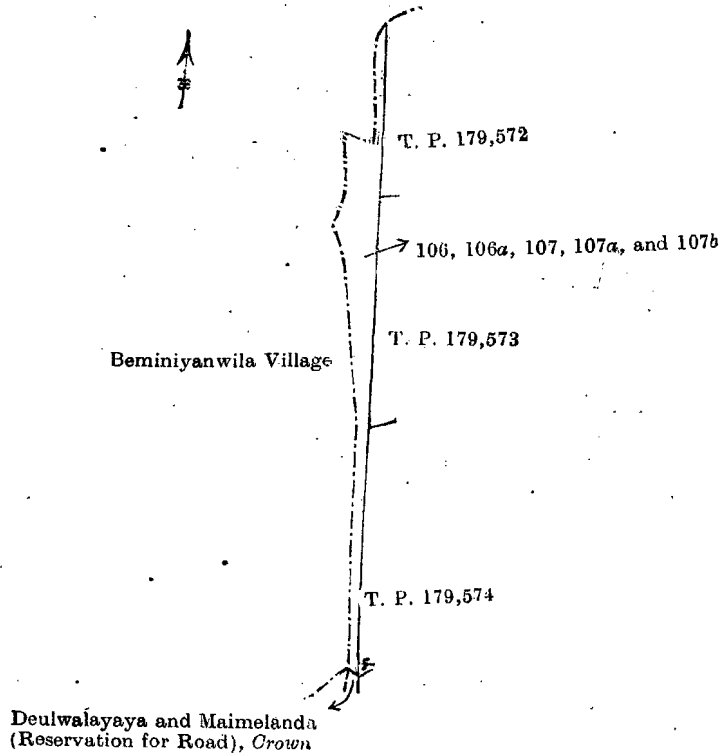


XIV.—Preliminary plan 466.

Situation : Tavaluwila village in East Giruwa pattu of Hambantota District.

Lot.	Name of Land.	Extent, A. R. P.
106	Katukumburehena	0 1 17
106a	Katukumburekella	0 1 30
107	Katukumbura	0 0 30
107a	Do.	0 1 12
107b	Do.	0 1 11
		1 2 20

and bounded as follows : on the north by the village limit of Beminiyanwila ; on the east by T. Ps. 179,572, 179,573, 179,574 ; on the south by Deulwalayaya and Maimelanda (reservation for road) claimed by the Crown ; on the west by the village limit of Beminiyanwila.



Surveyor-General's Office,
Colombo, May 22, 1912.

Scale of 8 Chains to an Inch.

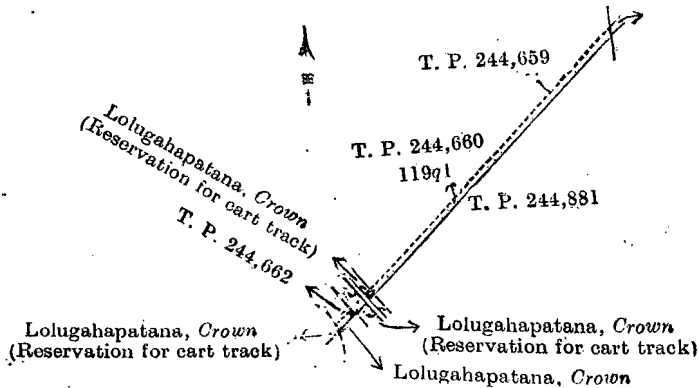
A. H. G. DAWSON,
for Surveyor-General.

XV.—Preliminary plan 466.

Situation : Tavaluwila village in East Giruwa pattu of Hambantota District.

Lot.	Name of Land.	Extent, A. R. P.
119q1	Lolugahapatana	0 1 5

and bounded as follows : on the north by T. Ps. 244,660, 244,659 ; on the east by Lolugahapatana claimed by the Crown, T. P. 244,881 ; on the south by Lolugahapatana (reservation for cart track) claimed by the Crown, T. P. 244,662 ; on the west by Lolugahapatana (reservation for cart track) claimed by the Crown.



Surveyor-General's Office,
Colombo, May 22, 1912.

Scale of 8 Chains to an Inch.

A. H. G. DAWSON,
for Surveyor-General.
D 2

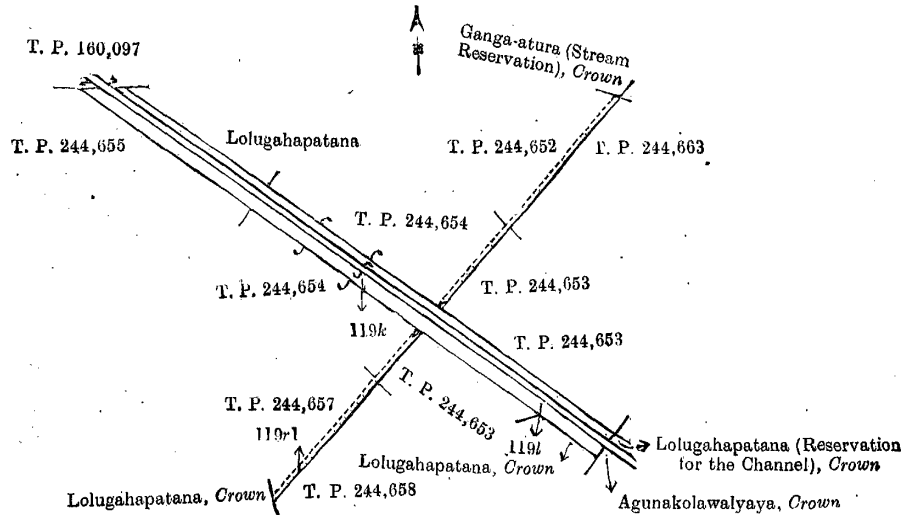
XVI.—Preliminary plan 466.

Situation : Tavaluwila village in East Giruwa pattu of Hambantota District.

Lot.	Name of Land.	Extent, A. R. P.
119k ..	Lolugahapatana ..	2 1 8
119l ..	Do. ..	0 0 20
119r1 ..	Do. ..	0 1 33

2 3 21

and bounded as follows : on the north by T. P. 160,097, Lolugahapatana sold by the Crown, T. Ps. 244,654, 244,652, Ganga-atura (stream reservation) claimed by the Crown ; on the east by T. Ps. 244,663, 244,653, Lolugahapatana (reservation for the channel) claimed by the Crown ; on the south by Agunakolawalyaya claimed by the Crown, Lolugahapatana claimed by the Crown, T. Ps. 244,653, 244,658 ; on the west by Lolugahapatana claimed by the Crown, T. Ps. 244,657, 244,654, 244,655.



Surveyor-General's Office,
Colombo, May 22, 1912.

Scale of 8 Chains to an Inch.

A. H. G. DAWSON,
for Surveyor-General.

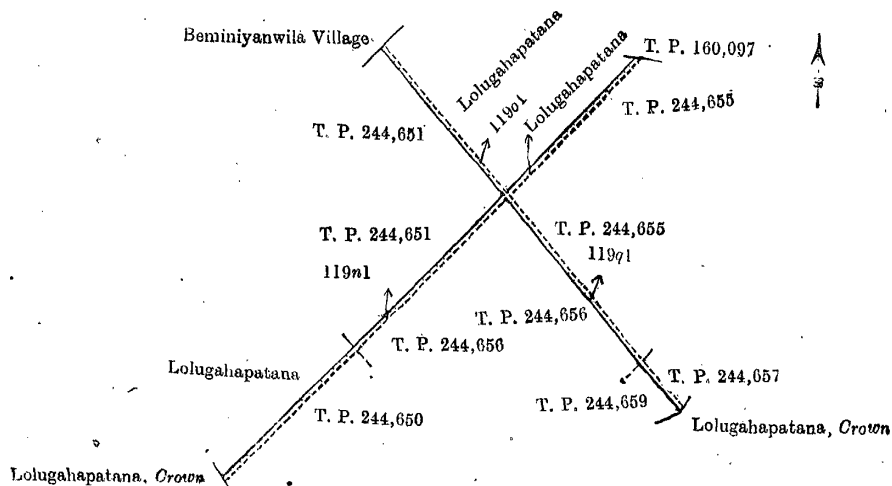
XVII.—Preliminary plan 466.

Situation : Tavaluwila village in East Giruwa pattu of Hambantota District.

Lot.	Name of Land.	Extent, A. R. P.
119o1 ..	Lolugahapatana ..	0 0 27
119p1 ..	Do. ..	0 0 33
119n1 ..	Do. ..	0 2 14

0 3 34

and bounded as follows : on the north by Lolugahapatana sold by the Crown, T. P. 160,097 ; on the east by T. Ps. 244,655, 244,657, Lolugahapatana claimed by the Crown ; on the south by T. Ps. 244,659, 244,656, 244,650 ; on the west by Lolugahapatana claimed by the Crown, Lolugahapatana sold by the Crown, T. P. 244,651, the village limit of Beminiyanwila.



Surveyor-General's Office,
Colombo, May 22, 1912.

Scale of 8 Chains to an Inch.

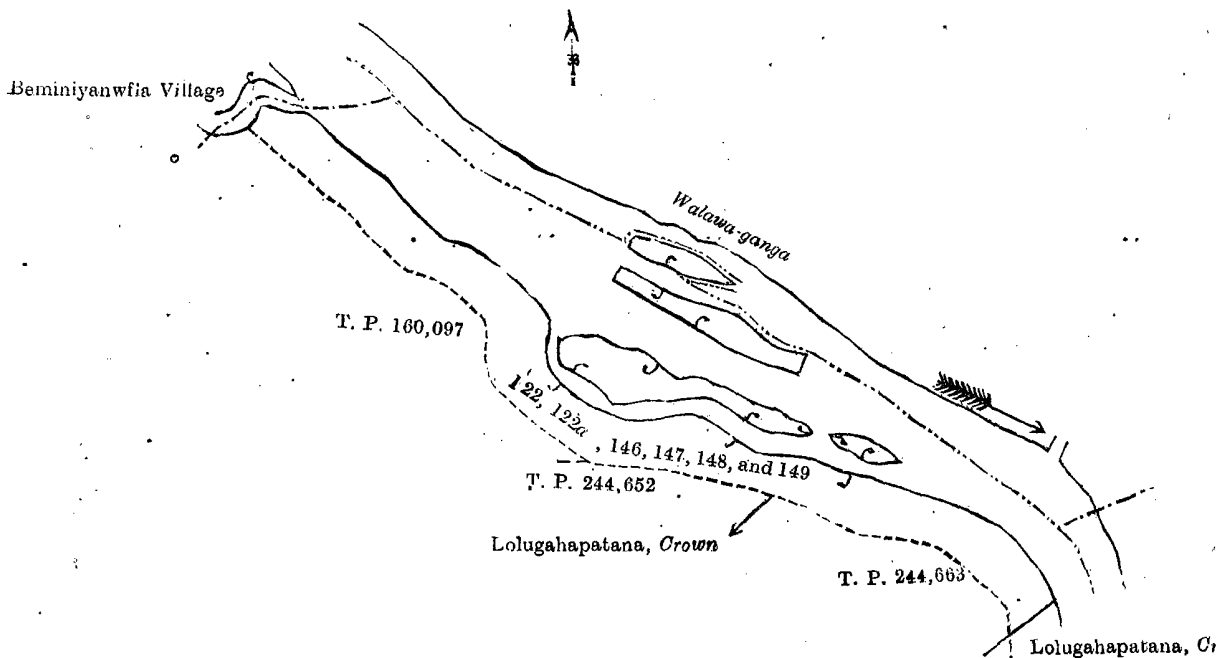
A. H. G. DAWSON,
for Surveyor-General.

XVIII.—Preliminary plan 466.

Situation : Tavaluwila village in East Giruwa pattu of Hambantota District.

Lot.	Name of Land.	Extent, A. R. P.
122	Ganga-atura (stream reservation)	6 2 4
122a	Lolugahapatana (stream reservation)	2 2 16
146	Tunmoderaduwa (island)	0 3 11
147	Do. (do.)	1 1 31
148	Do. (do.)	0 1 8
149	Do. (do.)	0 0 31
		11 3 21

and bounded as follows : on the north and east by the Walawa-ganga ; on the south by Lolugahapatana claimed by the Crown, T. P. 242,663, Lolugahapatana claimed by the Crown, T. P. 244,652 ; on the west by T. P. 160,097, the village limit of Beminiyanwila.



Surveyor-General's Office,
Colombo, May 22, 1912.

Scale of 8 Chains to an Inch.


A. H. G. DAWSON,
for Surveyor-General.

XIX.—Preliminary plan 466.

Situation : Tavaluwila village in East Giruwa pattu of Hambantota District.

Lot.	Name of Land.	Extent, A. R. P.
121	Udapita, Ginigalkanda (path reservation)	0 1 5

and bounded as follows : on the north by the village limit of Beminiyanwila ; on the east by T. P. 160,097 ; on the south by Lolugahapatana sold by the Crown ; on the west by T. P. 160,097.



Surveyor-General's Office,
Colombo, May 22, 1912.

Scale of 8 Chains to an Inch.

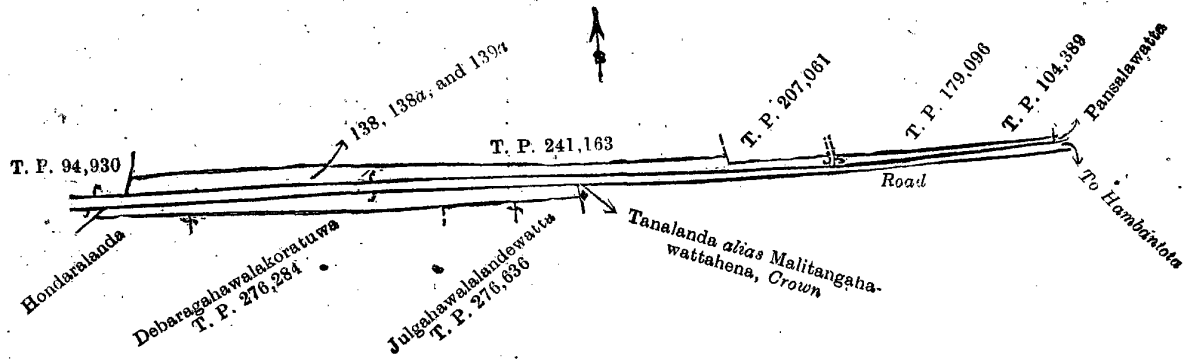
A. H. G. DAWSON,
for Surveyor-General.

XX.—Preliminary plan 466.

Situation : Tavaluwila village in East Giruwa pattu of Hambantota District.

Lot.	Name of Land.	Extent, A. R. P.
138	Weheralanda (road reservation)	1 2 33
138a	Julgahalandekella (road reservation)	1 1 10
139a	Kongahawatta	0 1 29
		3 1 32

and bounded as follows : on the north by T. Ps. 241,163, 207,061, 179,096, 104,389 ; on the east by Pansalawatta claimed by the Ambalantota temple ; on the south by a road, Tanalanda *alias* Malitangahawattahena claimed by the Crown, T. P. 276,636, Julgahawalalandewatta sold by the Crown, T. P. 276,284, Debaragahawalakoratuwa sold by the Crown, Hondaralanda sold by the Crown ; on the west by T. P. 94,930.



Surveyor-General's Office,
Colombo, May 22, 1912.

Scale of 8 Chains to an Inch.

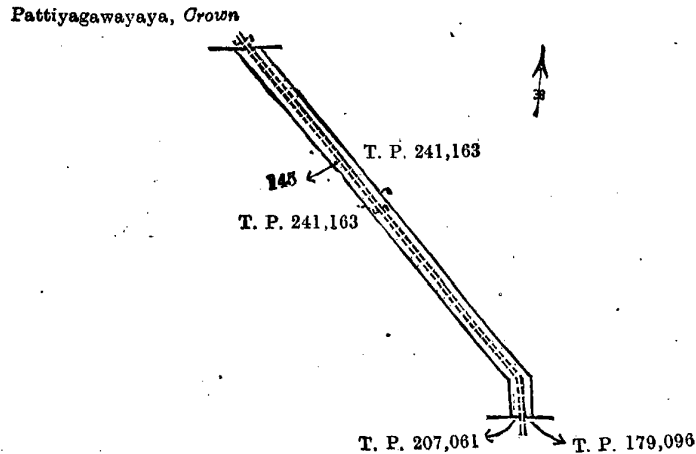
A. H. G. DAWSON,
for Surveyor-General.

XXI.—Preliminary plan 466.

Situation : Tavaluwila village in East Giruwa pattu of Hambantota District.

Lot.	Name of Land.	Extent, A. R. P.
145	Wheralanda (road reservation)	1 1 35

and bounded as follows: on the north by Pattiyagawayaya claimed by the Crown, T. P. 241,163; on the east by T. P. 241,163; on the south by T. Ps. 179,096, 207,061; on the west by T. P. 241,163.



Surveyor-General's Office,
Colombo, May 22, 1912.

Scale of 8 Chains to an Inch.

A. H. G. DAWSON,
for Surveyor-General.

XXII.—Preliminary plan 466.

Situation : Tavaluwila village in East Giruwa pattu of Hambantota District.

Lot.	Name of Land.	Extent, A. R. P.	Lot.	Name of Land.	Extent, A. R. P.
115	Malapalalanda	0 0 21	119y1	Ginigallanda (reservation)	0 2 10
119	Ginigallanda	669 2 21	119z1	Ginigallanda	2 3 26
119aa	Poththekumbureatnaga	0 2 21	119a2	Do.	1 0 5
119ab	Ginigallanda	1 0 1	119b2	Do.	0 0 29
119ac	Do.	0 0 24	119c2	Do.	1 3 30
119j	Lolugahapatana	0 1 36	119d2	Do.	1 0 17
119s	Do.	1 2 24	119e2	Do.	1 0 17
119t	Do.	5 3 0	122b	Lolugahapatana	3 1 0
119u	Do.	9 3 34	124	Ganga-atura	1 3 5
119v	Do.	5 0 24	126	Gatlatetota	0 2 4
119a1	Do.	4 0 32	126a	Gatlatetotawatta	0 3 15
119b1	Do.	5 3 0	126b	Do.	2 3 25
119c1	Do.	7 0 28	126c	Do.	0 2 33
119d1	Do.	6 1 32	126d	Do.	0 1 32
119e1	Do.	7 3 20	130	Agunkolawala	7 1 38
119f1	Do.	1 1 32	131	Oluwila (tank)	62 3 25
119g1	Do.	1 2 0	132a	Ekessepotha alias Paranauleliya	11 2 5
119h1	Do.	3 1 32	132b	Elgarandiawatta	6 1 5
119j1	Do.	1 2 0	137	Dalukgodella (road reservation)	0 2 10
119k1	Do.	3 2 24	140	Kongahawatta, Wheralanda (road reservation)	0 0 36
119l1	Do.	0 3 0			
119m1	Do.	1 3 32			
119s1	Do.	0 0 22			
119t1	Do.	0 0 23			
					848 3 10

and bounded as follows :— on the north by the village limit of Beminiyanwila, T. Ps. 244,648, 244,649, the village limit of Beminiyanwila, Lolugahapatana sold by the Crown, Lolugahapatana claimed by the Crown, T. Ps. 244,650, 244,660, Lolugahapatana claimed by the Crown, T. Ps. 244,881, 248,001, 244,881, Lolugahapatana claimed by the Crown, T. P. 244,659, Lolugahapatana claimed by the Crown, T. P. 244,657, Lolugahapatana claimed by the Crown, T. Ps. 244,658, 244,653, Lolugahapatana (reservation for channel) claimed by the Crown, T. P. 244,664, Lolugahapatana claimed by the Crown ; on the east by the Walawa-ganga, Tallatitotalanda claimed by T. L. Marikkar of Tangalla, T. P. 135,400, Nugahakoratuwa sold by the Crown; Dangahawatta granted at half-improved value, Dangahawattekella sold by the Crown, Pansalawatta claimed by the Ambalantota temple ; on the south by T. Ps. 207,060, 218,867, 179,096, 241,163, Wheralandu (road reservation), T. P. 241,163, Dalukgodella claimed by Wijesooriya Hatagalaganage Samel Appu, Dalukgodella claimed by Rantunganage Achchige Ciulhami, T. P. 94,930, the road from Hambantota to Tangalla, Ekkesepotha claimed by S. D. S. Weerakoon and others, a path ; on the west by Ginigallanda claimed by the Crown, Jijugahakumbura claimed by the Crown, T. P. 165,718, Egodahawatta (private), a land sold by the Crown, T. P. 165,718, Palugahawattekumbura claimed by Paranamanage Lewishami, Haddakumburakele sold by the Crown, Katukumbura-adderawatta sold by the Crown, Malapalalanda sold by the Crown, Katukumbura claimed by the Crown, the village limit of Beminiyanwila.

NOTE.—The following lots lying within the above boundaries are excluded from this part of the notice, and their aggregate acreage of 30 acres 3 roods and 26 perches is not included in the acreage of 848 acres 3 roods and 10 perches given above :—

Lot.	Name of Land.	Preliminary plan 466.	Extent, A. R. P.
119½	Siyambalagahalanda	8 0 20
123	Ganga-atura	0 3 1
119a1	Wheralanda	2 1 7
119½2	Kongahalanda	0 3 37
125	Konyaya, T. Ps. 206,958, 206,959	7 2 38
127	Ganga-atura, T. Ps. 205,828, 206,962, 207,237, 291,664, 219,683	10 0 27
129	Gallelitota	0 3 16
			30 3 26

[For Diagram see page 926.]

Kurunegala Notice No. 4,524.

Notice under "The Waste Lands Ordinances of 1897, 1899, 1900, and 1903."

TAKE notice that unless within three months from September 13, 1912, the persons, if any, who claim any interest in the lands hereinafter mentioned or in any one or more of such lands make claim in person or in writing to the said lands or any of them or to some interest therein to J. M. Davies, Esq., Special Officer appointed under section 28 of "The Waste Lands Ordinances of 1897, 1899, 1900, and 1903," at his office at Fort, Colombo :

Such Special Officer, in pursuance of the powers vested in him by the said Ordinances, will declare by writing under his hand that the said lands or such of them, as to which no claim has been made, are the property of the Crown.

J. M. DAVIES,
Special Officer.

Description of the Lands referred to.

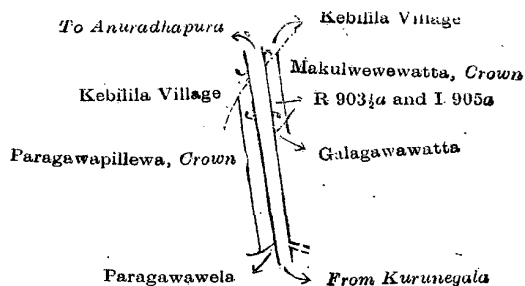
The following lots situated in the village of Kirindiwelmadu, in the Mahagalboda Egoda korale of the Hiriyala hatpattu of the Kurunegala District, in the North-Western Province, as described in the annexed diagrams :—

I.—Preliminary plan 1,945.

Situation : Kirindiwelmadu village in Mahagalboda Egoda korale of Kurunegala District.

Lot.	Name of Land.	Extent, A. R. P.
R 903½a	Makulwewewatta (reservation on road)	0 0 10
I 905a	Do. (do.)	0 0 21
		0 0 31

and bounded as follows : on the north by the village limit of Kebilila ; on the east by Makulwewewatta claimed by the Crown, Galagawawatta claimed by Marasinghe Arachchige Hetti Naide, the road from Anuradhapura to Kurunegala ; on the south by Paragawawela claimed by E. C. de Fonseka ; on the west by Paragawapillewa claimed by the Crown.



Surveyor-General's Office,
Colombo, July 11, 1912.

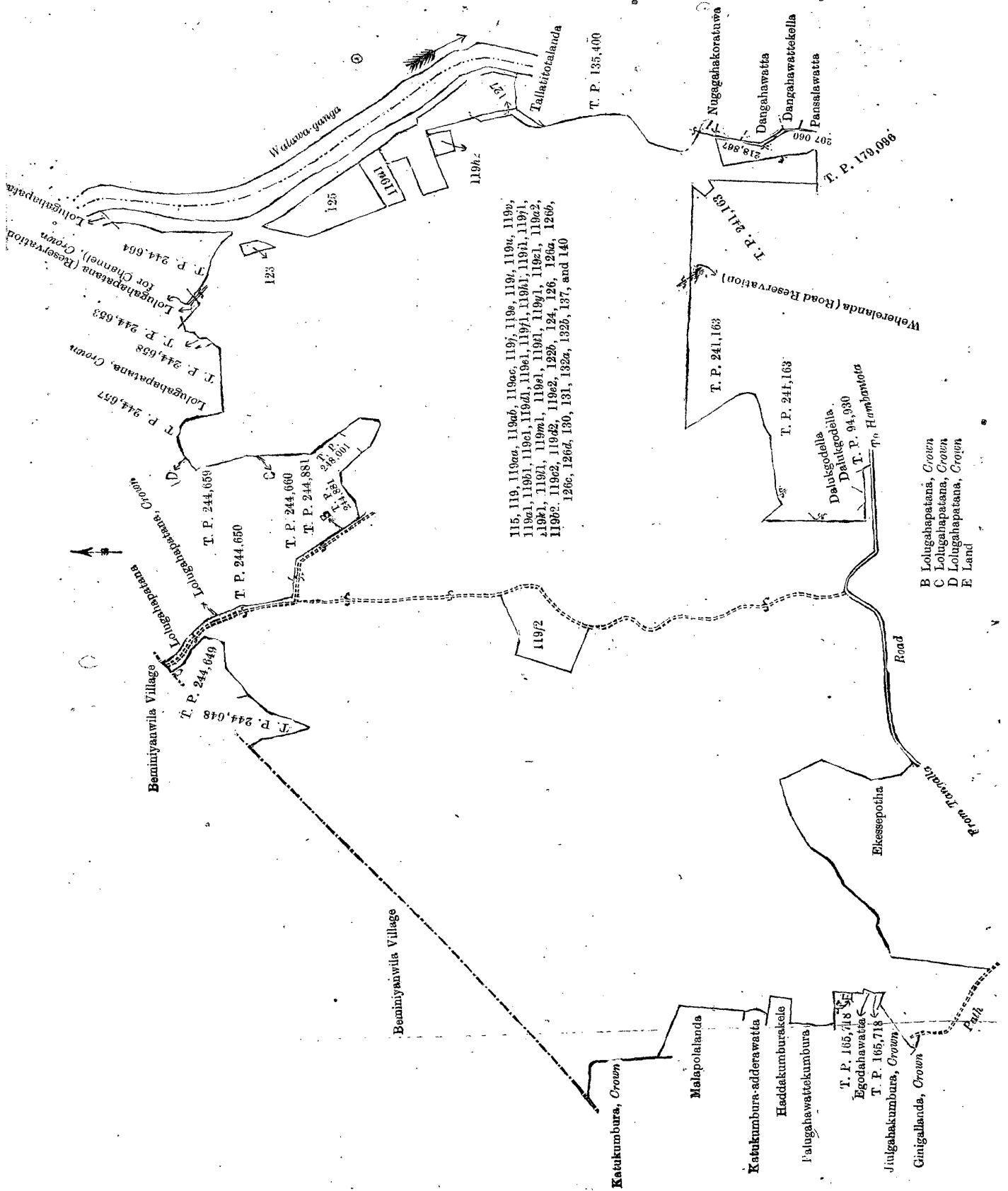
Scale of 4 Chains to an Inch.

A. J. WICKWAR,
for Surveyor-General.

II.—Preliminary plan 1,945.

Situation : Kirindiwelmadu village in Mahagalboda Egoda korale of Kurunegala District.

Lot.	Name of Land.	Extent, A. R. P.
P 905a	Makulwewewatta (reservation on road)	0 0 6
Q 905a	Do. (do.)	0 0 6
		0 0 12




Surveyor-General's Office,
Colombo, May 22, 1912.

Scale of 16 Chains to an Inch.
Hambantota S. O. 5, 1912—1913.

A. H. G. DAWSON,
for Surveyor-General.

and bounded as follows: on the north by Paragawawela claimed by E. C. de Fonseka; on the east by the road from Anuradhapura to Kurunegala; on the south by Paragawawatta claimed by E. C. de Fonseka; on the west by Paragawapillewa claimed by the Crown.



Surveyor-General's Office,
Colombo, July 11, 1912.

Scale of 4 Chains to an Inch.

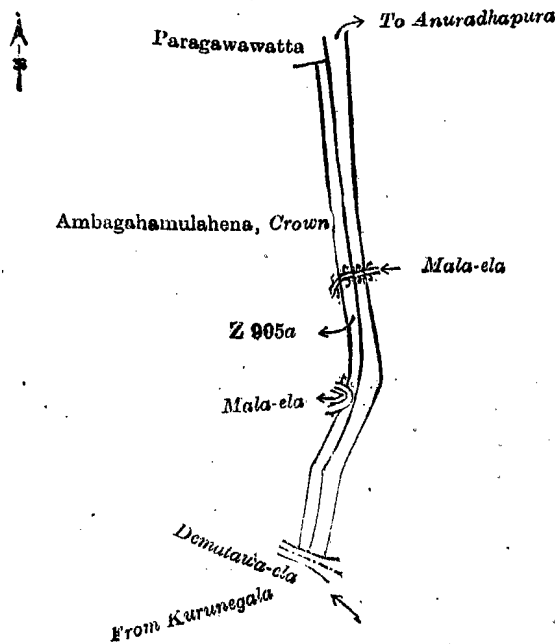
A. J. WICKWAR,
for Surveyor-General.

III.—Preliminary plan 1,945.

Situation: Kirindiwelmadada village in Mahagalboda Egoda korale of Kurunegala District.

Lot.	Name of Land.	Extent, A. R. P.
Z 905a	Makulwewewatta	0 1 21

and bounded as follows: on the north by Paragawawatta claimed by E. C. de Fonseka; on the east by the road from Anuradhapura to Kurunegala; on the south by the Dematawa-ela; on the west by Ambaghamulahena claimed by the Crown.



Surveyor-General's Office,
Colombo, July 11, 1912.

Scale of 4 Chains to an Inch.

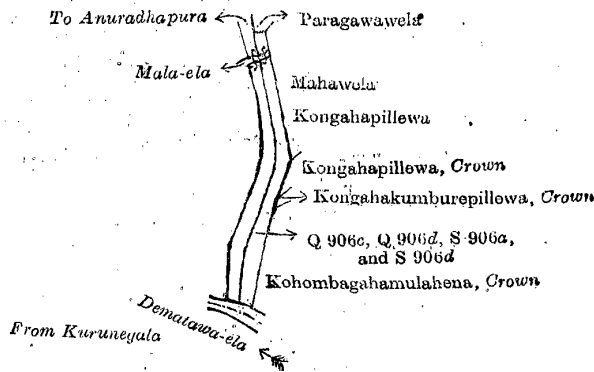
A. J. WICKWAR,
for Surveyor-General.

IV.—Preliminary plan 1,945.

Situation: Kirindiwelmadada village in Mahagalboda Egoda korale of Kurunegala District.

Lot.	Name of Land.	Extent, A. R. P.
Q 906c	Elagawawatta (reservation on road)	0 0 15
Q 906d	Kongahakumburapillewa (reservation on road)	0 0 0 3/4
S 906a	Kongahakumbura (reservation on road)	0 0 1 1/2
S 906d	Kongahapillewa (reservation on road)	0 0 6
		0 0 9 3/4

and bounded as follows: on the north by Paragawawela claimed by Hettiaratchige Paulu Peiris; on the east by Mahawela claimed by PUNCHIHAMY Nachchila and others, Kongahapillewa claimed by Marasinghe Arachchige Pinhamy, Kongahapillewa claimed by the Crown, Kongahakumburapillewa claimed by the Crown, Kohombaghamulahena claimed by the Crown; on the south by the Dematawa-ela; on the west by the road from Kurunegala to Anuradhapura.



Surveyor-General's Office,
Colombo, July 11, 1912.

Scale of 4 Chains to an Inch.
Kurunegala S. O. 37, 1912—1913.

A. J. WICKHAM,
for Surveyor-General.

Kurunegala Notice No. 4,525.

Notice under "The Waste Lands Ordinances of 1897, 1899, 1900, and 1903."

TAKE notice that unless within three months from September 13, 1912, the persons, if any, who claim any interest in the lands hereinafter mentioned or in any one or more of such lands make claim in person or in writing to the said lands or any of them or to some interest therein to J. M. Davies, Esq., Special Officer appointed under section 28 of "The Waste Lands Ordinances of 1897, 1899, 1900, and 1903," at his office at Fort, Colombo:

Such Special Officer, in pursuance of the powers vested in him by the said Ordinances, will declare by writing under his hand that the said lands or such of them, as to which no claim has been made, are the property of the Crown.

J. M. DAVIES,
Special Officer.

Description of the Lands referred to.

The following lots situated in the village of Pihimbiya, in the Mahagalboda Egoda korale of the Hiriyala hatpattu of the Kurunegala District, in the North-Western Province, as described in the annexed diagram:—

Preliminary plan 1,971.

Situation: Pihimbiya village in Mahagalboda Egoda korale of Kurunegala District.

Lot.	Name of Land.	Extent, A. R. P.
M 967	Bulugahamulahenyaya, Siyambalagahamulahenyaya	69 3 19
Q 967	Dalupotahena	3 3 20
V 967	Pihimbiyawewa (tank)	3 3 3
		77 2 2

and bounded as follows: on the north by the village limit of Wegolla; on the east by the village limit of Tanunitagama, Malaelagawahenyaya claimed by the owner of T. P. 194,113, Pihimbiyamukalana claimed by the owner of T. P. 194,113, Malaelagawahenyaya claimed by the owner of T. P. 194,113, Pihimbiyamukalana claimed by the owner of T. P. 192,571, Wewalahahenyaya claimed by the owner of T. P. 192,571; on the south by Wewelanda claimed by the owner of T. P. 192,571, the village limit of Makulwewa; on the west by the village limit of Nagolla.

NOTE.—The following lots lying within the above boundaries are excluded from this notice, and their aggregate acreage of 7 acres and 7 perches is not included in the acreage of 77 acres 2 roods and 2 perches given above:—

Preliminary plan 1,971.

Lot.	Name of Land.	Extent, A. R. P.	Lot.	Name of Land.	Extent, A. R. P.
N 967	Dalupotakumbura	1 1 20	T 967	Millagahakumbura	0 1 16
O 967	Do.	0 1 13	U 967	Do.	1 3 37
P 967	Do.	0 1 20			
R 967	Millagahakumbura	1 3 23			7 0 7
S 967	Do.	0 3 20			

[For Diagram see page 929.]

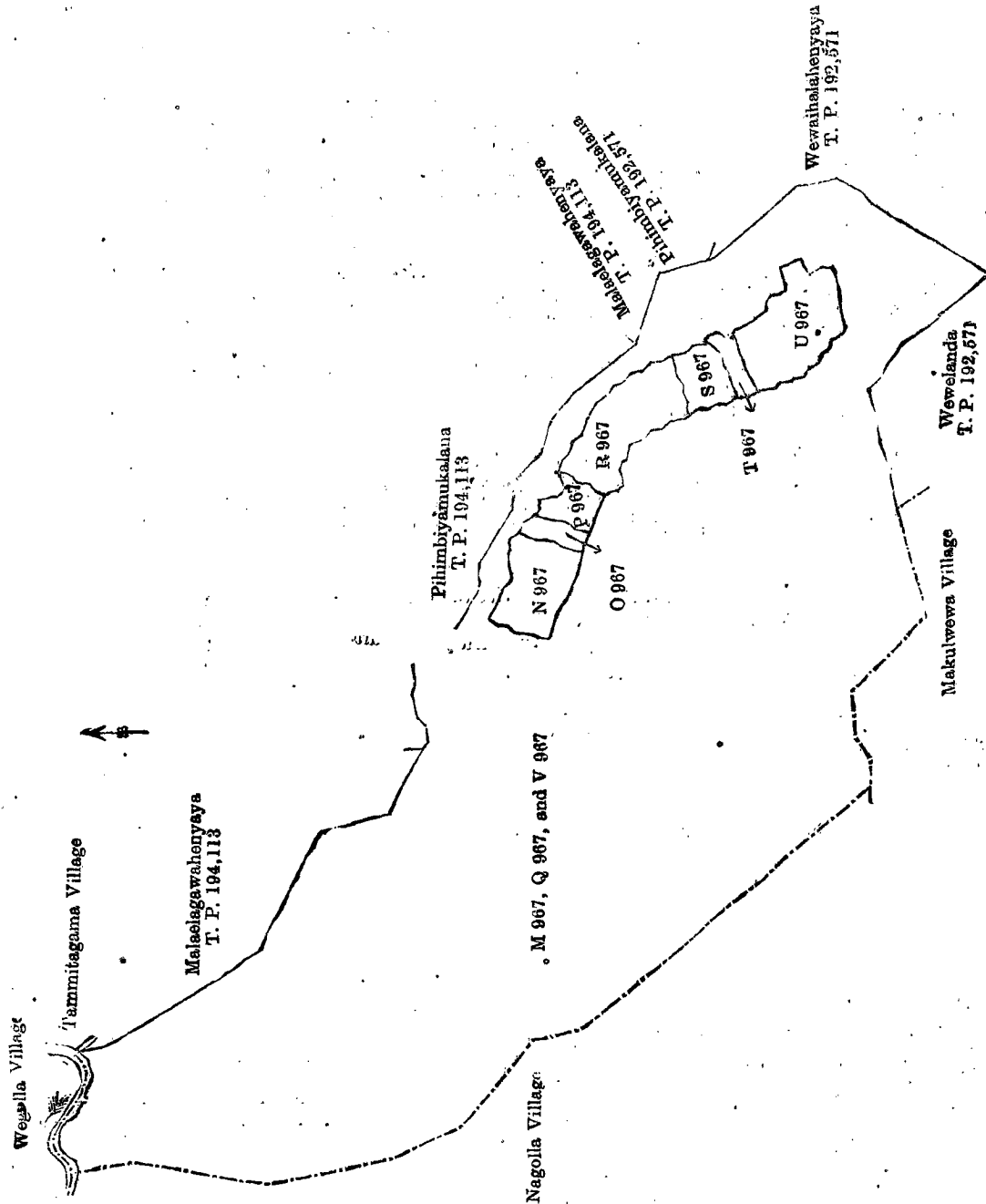
Kurunegala Notice No. 4,526.

Notice under "The Waste Lands Ordinances of 1897, 1899, 1900, and 1903."

TAKE notice that unless within three months from September 13, 1912, the persons, if any, who claim any interest in the land hereinafter mentioned make claim in person or in writing to the said land or to some interest therein to J. M. Davies, Esq., Special Officer appointed under section 28 of "The Waste Lands Ordinances of 1897, 1899, 1900, and 1903," at his office at Fort, Colombo:

Such Special Officer, in pursuance of the powers vested in him by the said Ordinances, will declare by writing under his hand that the land, to which no claim has been made, is the property of the Crown.

J. M. DAVIES,
Special Officer.



Surveyor-General's Office,
Colombo, August 7, 1912.

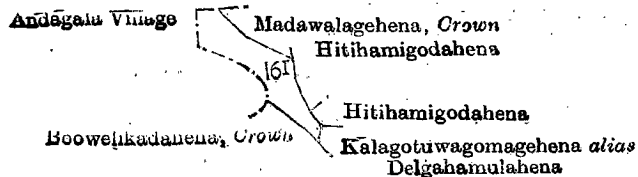
Scale of 8 Chains to an Inch.

A. J. WICKWAR,
for Surveyor-General.

Kurunegala S. O. 38, 1912—1913.

Description of the Land referred to.

The land commonly called or known as Belungala (rock), situated in the village of Metibokka, in the Weuda korale of the Weudawili hatpattu of the Kurunegala District, in the North-Western Province, containing in extent 3 roods and 10 perches, and shown as lot 161 in preliminary plan 1,084, and in the annexed diagram, and bounded as follows: on the north by the village limit of Andagala; on the east by Madawalagehena claimed by the Crown, Hitihamigodahena sold by the Crown, Kalagotuwagomagehena *alias* Delgahamulahena sold by the Crown; on the south by Boowelikadahena claimed by the Crown; on the west by the village limit of Andagala.



Surveyor-General's Office,
Colombo, August 6, 1912.

Scale of 8 Chains to an Inch.

A. H. G. DAWSON,
for Surveyor-General.

Kurunegala S. O. 39, 1912—1913.

Kurunegala Notice No. 4,527.

Notice under "The Waste Lands Ordinances of 1897, 1899, 1900, and 1903."

TAKE notice that unless within three-months from September 13, 1912, the persons, if any, who claim any interest in the lands hereinafter mentioned or in any one or more of such lands make claim in person or in writing to the said lands or any of them or to some interest therein to J. M. Davies, Esq., Special Officer appointed under section 28 of "The Waste Lands Ordinances of 1897, 1899, 1900, and 1903," at his office at Fort, Colombo:

Such Special Officer, in pursuance of the powers vested in him by the said Ordinances, will declare by writing under his hand that the said lands or such of them, as to which no claim has been made, are the property of the Crown.

J. M. DAVIES,
Special Officer.

Description of the Lands referred to.

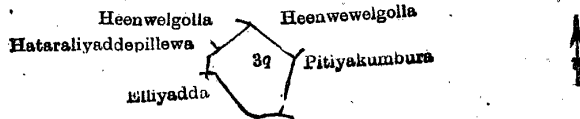
The following lots situated in the village of Hettipola, in the Weuda korale of the Weudawili hatpattu of the Kurunegala District, in the North-Western Province, as described in the annexed diagrams:—

I.—Preliminary plan 1,090.

Situation: Hettipola village in Weuda korale of Kurunegala District.

Lot.	Name of Land.	Extent, A. R. P.
3q	Heenwewelgolla (cemetery)	1 0 33

and bounded as follows: on the north by Heenwewelgolla claimed by Ekanayaka Mudiyansele Dingiri Banda, *ex-Police Officer*; on the east by Pitiyakumbura claimed by Rajapaksa Durayalage Pincha, *Vel-Duraya*; on the south by Elliyadda claimed by Andagala Puladewaya and others; on the west by Hataraliyadde pillewa claimed by Rajaguru Mudiyansele Mutu Menika, Heenwewelgolla claimed by Punchi Banda (schoolmaster).



Scale of 8 Chains to an Inch.

Surveyor-General's Office,
Colombo, August 2, 1912.

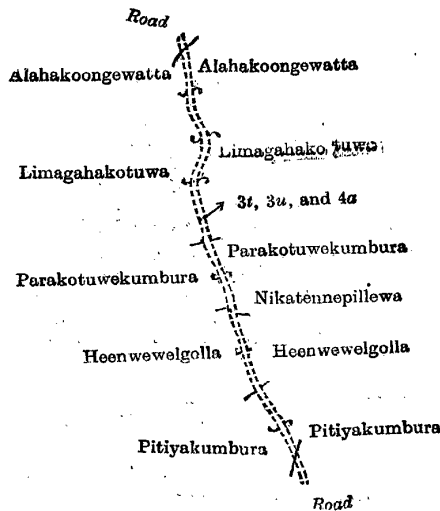
A. H. G. DAWSON,
for Surveyor-General.

II.—Preliminary plan 1,090.

Situation: Hettipola village in Weuda korale of Kurunegala District.

Lot.	Name of Land.	Extent, A. R. P.
3r	Gansabhawa road	0 0 35
3u	Do.	0 1 3
4a	Do.	0 0 12
		0 2 10

and bounded as follows: on the north by Alahakoongewatta claimed by A. S. Dias; on the east by Limagahakotuwa claimed by Ekanayaka Mudiyansele Dingiri Banda, *ex-Police Officer*, Parakotuwekumbura claimed by ditto, Nikatenne-pillewa claimed by ditto, Heenwewelgolla claimed by ditto, Pitiyakumbura claimed by Rajapakse Durayalage Pincha, *Vel-Duraya*; on the south by Pitiyakumbura claimed by Rajapaksa Durayalage Pincha, *Vel-Duraya*; on the west by Heenwewelgolla claimed by Ekanayaka Mudiyansele Dingiri Banda, *ex-Police Officer*, Parakotuwekumbura claimed by ditto, Limagahakotuwa claimed by ditto, Alahakoongewatta claimed by A. S. Dias.



Scale of 8 Chains to an Inch.

Surveyor-General's Office,
Colombo, August 2, 1912.

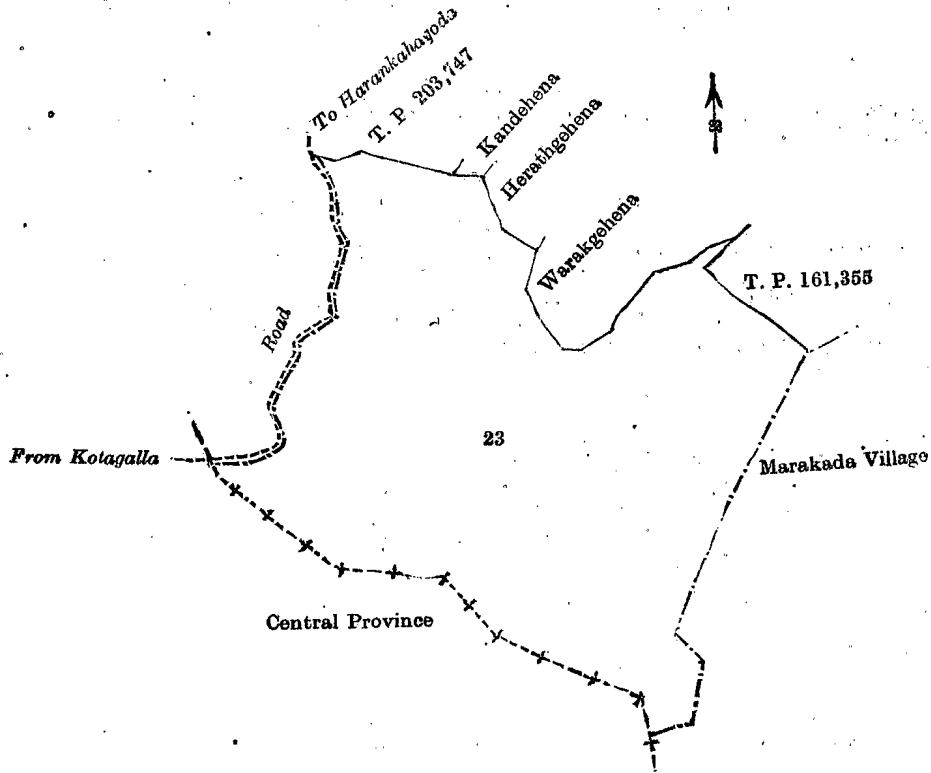
A. H. G. DAWSON,
for Surveyor-General.

III.—Preliminary plan 1,090.

Situation : Hettipola village in Weuda korale of Kurunegala District.

Lot.	Name of Land	Extent, A. R. P.
23	Weudamukalana	32 0 19

and bounded as follows : on the north by T. P. 203,747, Kandehena claimed by Ukku Banda and others, Herathgehena claimed by Herat Mudiyanse Mudiyanse, *ex*-Arachchi, and another, Warakgehena claimed by D. A. Ahamath ; on the east by T. P. 161,355, the village limit of Marakada ; on the south by the limit of the Central Province ; on the west by the road from Kotagalla to Harankahagoda.



Surveyor-General's Office,
Colombo, August 2, 1912.

Scale of 8 Chains to an Inch.
Kurunegala S. O. 40, 1912—1913.

A. H. G. DAWSON,
for Surveyor-General.

Kurunegala Notice No. 4,528.

Notice under "The Waste Lands Ordinances of 1897, 1899, 1900, and 1903."

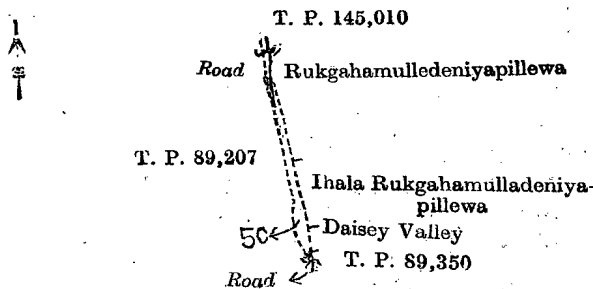
TAKE notice that unless within three months from September 13, 1912, the persons, if any, who claim any interest in the land hereinafter mentioned make claim in person or in writing to the said land or to some interest therein to J. M. Davies, Esq., Special Officer appointed under section 28 of "The Waste Lands Ordinances of 1897, 1899, 1900, and 1903," at his office at Fort, Colombo :

Such Special Officer, in pursuance of the powers vested in him by the said Ordinances, will declare by writing under his hand that the land, to which no claim has been made, is the property of the Crown.

J. M. DAVIES,
Special Officer.

Description of the Land referred to.

The land commonly called or known as "Road" in the village of Illukewela, in the Weuda korale of the Weudawili hatpattu of the Kurunegala District, in the North-Western Province, containing in extent 28 perches, and shown as lot 5c in preliminary plan 1,106, and in the annexed diagram, and bounded as follows : on the north by T. P. 145,010 ; on the east by Rukgahamulladeniyapillewa claimed by Salestinahamy, Ihala Rukgahamulladeniyapillewa claimed by Suraweera, Daisey Valley claimed by Messrs. Finlay, Muir & Co.; on the south by T. P. 89,350 ; on the west by T. P. 89,207.



Surveyor-General's Office,
Colombo, August 10, 1912.

Scale of 8 Chains to an Inch.
Kurunegala S. O. 41, 1912—1913.

A. H. G. DAWSON,
for Surveyor-General.

Uva Notice No. 4,529.

Notice under "The Waste Lands Ordinances of 1897, 1899, 1900, and 1903."

TAKE notice that unless within three months from September 13, 1912, the persons, if any, who claim any interest in the lands hereinafter mentioned or in any one or more of such lands make claim in person or in writing to the said lands or any of them or to some interests therein to J. M. Davies, Esq., Special Officer appointed under section 28 of "The Waste Lands Ordinances of 1897, 1899, 1900, and 1903," at his office at Fort, Colombo:

Such Special Officer, in pursuance of the powers vested in him by the said Ordinances, will declare by writing under his hand that the said lands or such of them, as to which no claim has been made, are the property of the Crown.

J. M. DAVIES,
Special Officer.

Description of the Lands referred to.

The following lots situated in the village of Udagangoda, in the Kandukara korale of the Buttala division, in the Province of Uva, as described in the annexed diagram:—

Preliminary plan 250.		Situation: Udagangoda village in Kandukara korale of Badulla District.		Extent, A. R. P.	
Lot.	Name of Land.				
1	Kalutuwegahenyaya, Moragollalanda, Damunuketiyahenyaya, Kendagahagodahenyaya, Galpotehenyaya, Bulugahagawayaya, Heraliwattehenyaya, Heraliwattehena, Molaheketiyeyaya	190	1	10	
6	Portion of Gansabhawa path from Degalaramba to Terappahuwa	0	1	23	
7	Kirindi-ara, Udagangoda-ara, &c. (streams)	5	3	6	
7½	Kirindiareduwa (island)	0	0	8	
8	Kalaotuwawemukalana	4	2	5	
9	Kirindeareroda	1	2	38	
10	Pelawattetalawa, Bogahaelletalawa	77	2	13	
11	Bogahaellemukalana, Madugahagommana	44	3	0	
12	Kendagahagodapatana	0	3	10	
23	Portion of Gansabhawa road from Degalaramba to Terappahuwa	0	0	5	
31	Madugahagammanapatana	0	1	33	
32	Part of Millagommana-ara (stream)	0	0	23	
33	Madugahagommanekele	5	0	6	
34	Talakolalanda and Olumanpussanakele	4	3	30	
35	Portion of Gansabhawa road from Degalaramba to Terappahuwa	0	1	2	
36	Do.	0	0	14	
37	Portion of Gansabhawa path from Kotaneluwa to Udagangoda	0	0	1	
38	Portion of Gansabhawa path from Kotaneluwa to Terappahuwa	0	0	7	
39	Kotaneluwekapalla <i>alias</i> Kadaimepatana	4	2	15	
40	Telimbiriyahenyaya <i>alias</i> Wendesiyehenyaya	18	1	8	
				359	3 17

and bounded as follows: on the north and east by the village limit of Terappahuwa; on the south by the village limit of Degalaramba; and on the west by the village limit of Helatuntala.

NOTE.—The following lots lying within the above boundaries are excluded from this notice, and their aggregate acreage of 25 acres 1 rood and 16 perches is excluded from the extent of 359 acres 3 roods and 17 perches given above:—

Preliminary plan 250.			Preliminary plan 250.		
Lot.	Name of Land.	Extent, A. R. P.	Lot.	Name of Land.	Extent, A. R. P.
A 13	Wiyannegewatta	0 3 39	A 24	Bulugahawatta	0 1 5
A 14	Maha-arawekumbura (T. P. 181,312)	0 2 11	A 26	Godagedarawatta, Migahawatta	1 1 5
A 15	Mahawelauda-arawa	3 2 7	A 27	Jambuwattee-arawekebella	0 0 25
A 16	Kohombagaswatta or Migaswatta, Wellewatta, Egodagedarawatta, Helagedarawatta, Gurumadewatta, Gallindawatta	4 1 11	A 28	Jambuwattee-arawewatta	1 1 31
A 17	Welagedarawatta, Wattedegarawatta, Egodagedarawatta	1 3 25	A 29	Helawatta	0 3 33
A 18	Uda-arawa (T. P. 181,313)	0 2 9	A 30	Do.	0 1 26
A 19	Fillewatta	0 1 36	2	Pahalawatta	0 1 23
A 20	Udakonegedara-alutwatta	0 1 22	3	Aswedduma-arawa	0 2 34
A 21	Udakonegedarawatta, Jambuwatta	2 0 28	4	Pahalawatta	1 3 20
A 22	Arawawatta	1 1 6	5	Pallearawa	1 0 38
			25	Heraliwatta <i>alias</i> Koswatta	0 1 22
			25		1 16

[For Diagram see page 933.]

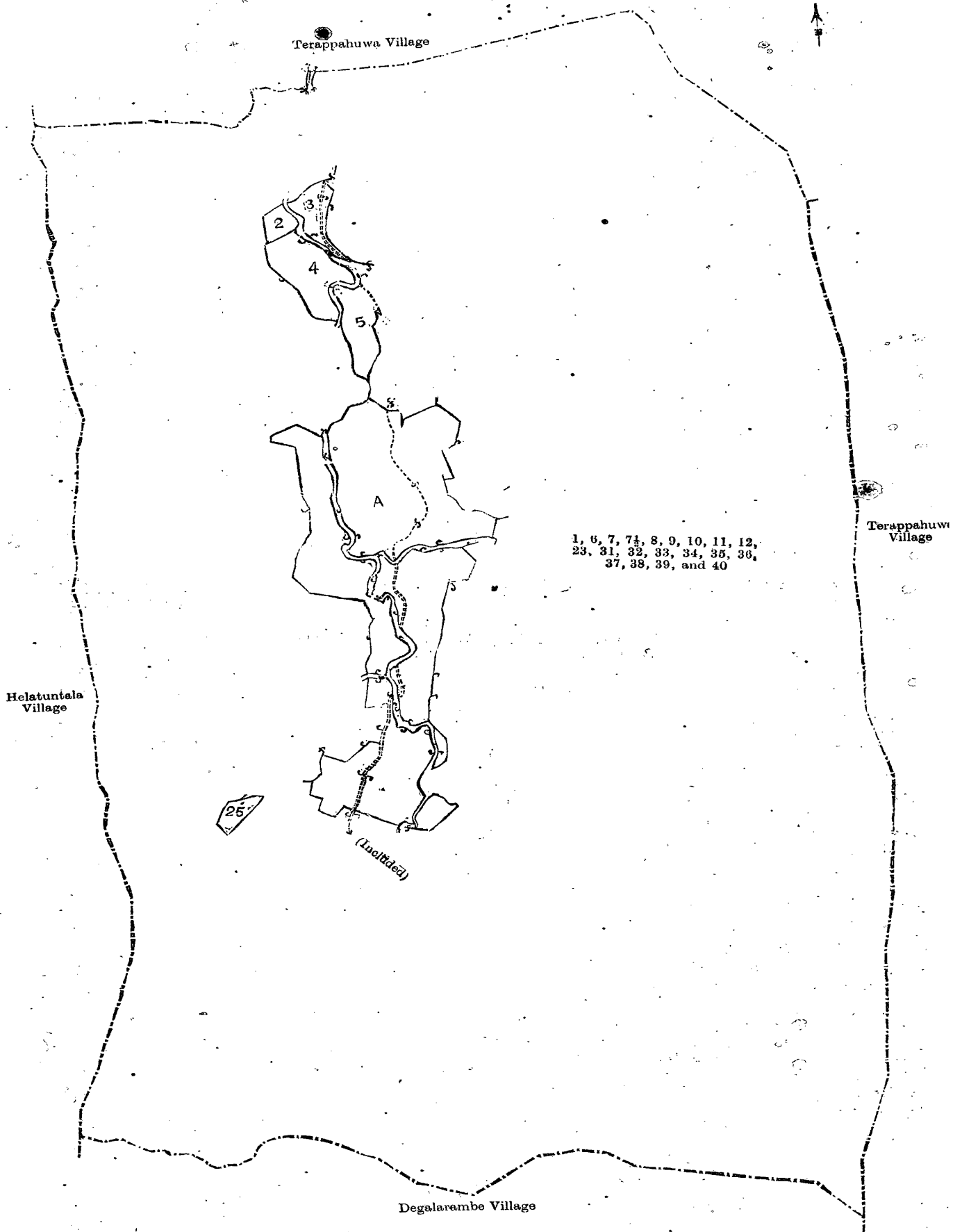
Matara Notice No. 4,530.

Notice under "The Waste Lands Ordinances of 1897, 1899, 1900, and 1903."

TAKE notice that unless within three months from September 13, 1912, the persons, if any, who claim any interest in the lands hereinafter mentioned or in any one or more of such lands appear before the Assistant Government Agent of the Matara District, at the Matara Kachcheri, and make claim to the said lands or any of them or to some interest therein:

Such Assistant Government Agent, in pursuance of the powers vested in him by "The Waste Lands Ordinances of 1897, 1899, 1900, and 1903," will declare by writing under his hand that the said lands or such of them, as to which no claim has been made, are the property of the Crown.

G. F. R. BROWNING,
Assistant Government Agent.



Surveyor-General's Office,
Colombo, July 27, 1912.

Scale of 8 Chains to an Inch.
Uva S. O. 6, 1912—1913.

A. H. C. DAWSON,
for Surveyor-General.

Description of the Lands referred to.

The following lots situated in the village of Ginneliya, in the Morawak korale of the Matara District, in the Southern Province, as described in the annexed diagrams:—

I.—Block survey preliminary plan 22. Field sheet O/10/53-61.
Situation: Ginneliya village in Morawak korale of Matara District.

Lot.	Name of Land.	Extent, A. R. P.
35e	Meegahakoratuwa, Walakadaelawatta, and Bambarakepuhena	8 2 39

and bounded as follows: on the north by Datchawatta, Pattigalawatta claimed by Heen Appu and others, Watawala-ganga and Walakadaeledeniya claimed by W. Ranhami and others; on the east by Penahellawalagawahena, Olagampolahena, Palladeniyehena, Walakadaelehena, Godshena claimed by W. Dingi Appu and others, and Yakadagalpolehenyaya belonging to the Crown; on the south by Gangapahalawatta claimed by J. Simanhany, Ihalamuttettuliyadda claimed by D. D. A. Wijesekera and others, and Yakadagalpolehenyaya claimed by Jagodage Dasan, Jagodage Hinduhamy, Jagodage Dineshamy, and Jagodage Simanhany; and on the west by Udawatta, Pattigalawatta, &c., claimed by J. Sinduhany, &c., Watawala-ganga, Meegahakoratuwa claimed by J. Dasanhany, Bambaradeniya claimed by J. Dasanhany and others, Watawala-ganga and Gangapahalawatta claimed by J. Simanhany.



Surveyor-General's Office,
Colombo, November 29, 1911.

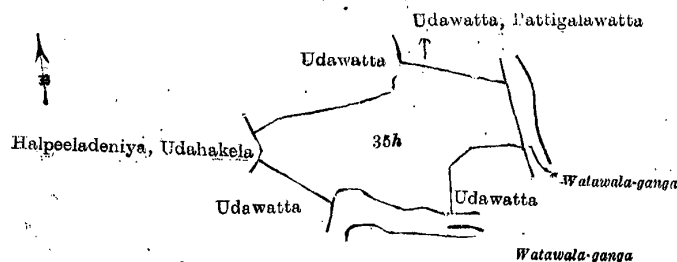
Scale of 8 Chains to an Inch.

A. H. G. DAWSON,
for Surveyor-General.

II.—Block survey preliminary plan 22. Field sheet O/10/53-61.
Situation: Ginneliya village in Morawak korale of Matara District.

Lot.	Name of Land.	Extent, A. R. P.
35h	Udawatta	4 3 33

and bounded as follows: on the north by Udawatta, Pattigalawatta claimed by J. Sinduhany, &c.; east by Watawala-ganga and Udawatta claimed by J. Sinduhany; on the south by Watawala-ganga; and on the west by Udawatta claimed by J. Punchi Appu, &c., Halpeeladeniya, Udahakela claimed by De Anagi Appu, and Udawatta claimed by J. Sinduhany and others.



Surveyor-General's Office,
Colombo, November 29, 1911.

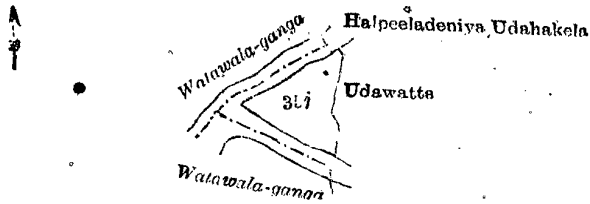
Scale of 8 Chains to an Inch.

A. H. G. DAWSON,
for Surveyor-General.

III.—Block survey preliminary plan 22. Field sheet O/10/53-61.
Situation: Ginneliya village in Morawak korale of Matara District.

Lot.	Name of Land.	Extent, A. R. P.
35j	Udawatta	1 0 2

and bounded as follows: on the north by Watawala-ganga and Halpeeladeniyaudahakela claimed by J. Davith, &c.; on the east by Udawatta claimed by J. Punchi Appu, &c.; on the south and west by Watawala-ganga.



Scale of 8 Chains to an Inch.

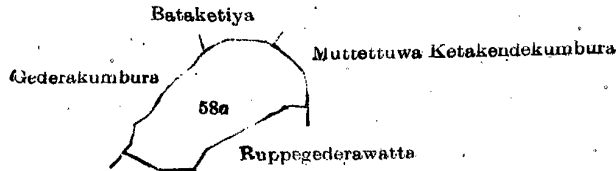
Surveyor-General's Office,
Colombo, November 29, 1911.

A. H. G. DAWSON,
for Surveyor-General.

IV.—Block survey preliminary plan 22. Field sheets O/10/53-61, O/10/54-62.
Situation : Ginneliya village in Morawak korale of Matara District.

Lot.	Name of Land.	Extent, A. R. P.
58a	Ihalawattehena	2 2 2

and bounded as follows : on the north by Bataketiya claimed by G. D. Elias and others ; east by Muttettuwaketahendekumbura claimed by G. D. Elias and others, and Ruppegedarawatta claimed by G. Elias Appuhamy, &c. ; on the south by Ruppegedarawatta claimed by G. Elias Appuhamy, &c. ; and on the west by Gedarakumbura claimed by G. D. Elias and others.



Scale of 8 Chains to an Inch.

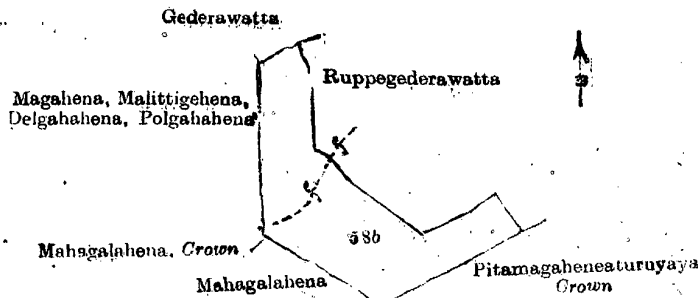
Surveyor-General's Office,
Colombo, November 29, 1911.

A. H. G. DAWSON,
for Surveyor-General.

V.—Block survey preliminary plan 22. Field sheet O/10/53-61.
Situation : Ginneliya village in Morawak korale of Matara District.

Lot.	Name of Land.	Extent, A. R. P.
58b	Ruppegedarawatta	4 3 28

and bounded as follows : on the north by Gedarawatta claimed by Liyanage Andiris and others ; on the east by Ruppegedarawatta claimed by G. Elias Appuhamy, &c. ; on the south by Pitamagaheneaturuyaya claimed by the Crown and Mahagalahena claimed by L. S. Appuhamy, Dorapanegamachchige Don Elias, Wickrama-arachi Pothewage Punchi Appu, Liyanage Andirishamy, Liyanage Babunhamy, and Ataudage Don Davith ; and on the west by Magahena, Malittigehena, Delgahahena, Polgahahena claimed by W. Adirian and others, Mahagalahena belonging to the Crown and Mahagalahena claimed by Liyanage Saron Appuhamy, Dorapane Gamachchige Don Elias, Wickrema Arachchi Pothewage Punchi Appu, Liyanage Andirishamy, Liyanage Babunhamy, and Atandage Don Davit.



Scale of 8 Chains to an Inch.

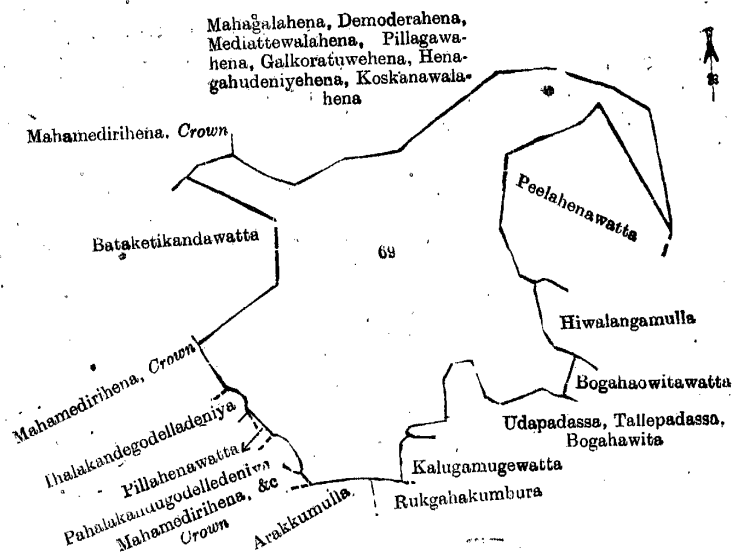
Surveyor-General's Office,
Colombo, November 29, 1911.

A. H. G. DAWSON,
for Surveyor-General.

VI.—Block survey preliminary plan 22.
Situation : Ginneliya village in Morawak korale of Matara District.

Lot.	Name of Land.	Extent, A. R. P.
69	Peelahena	20 1 37

and bounded as follows : on the north by Mahagalahena, Demodarahena, Mediattewalahena, Pillagawahena, Galkoratuwehena, Henagahudeniyehena, and Koskanawalahena claimed by Lewanage Wattuhami and others ; on the east by Mahagalahena, Demodarahena, Mediattewalahena, Pillagawahena, Galkoratuwehena, Henagahudeniyehena, Koskanawalahena claimed by Lewanage Wattuhami and others, Peelahenawatta claimed by L. Punchi Appu, &c., Hiwalangamulla claimed by L. Balahami and others, Bogahaowitawatta claimed by L. Punchi Appu, &c. ; on the south by Udapadassa, Tallepadassa, Bogahawita claimed by L. Andiris and others, Kalagamugewatta claimed by G. Lokuhamy, Rukgahakumbura claimed by B. Simon and others, Arakkumulla claimed by L. Waththuhamy and others ; and on the west by Mahamedirihena belonging to the Crown, Bataketikandawatta claimed by A. Don Davith, Mahamedirihena belonging to the Crown, Ihalakandegodelladeniya claimed by B. Siman and others, Pillahenawatta claimed by L. Punchi Appu, Bahalakandugodelladeniya claimed by B. Siman and others, and Mahamedirihena, &c., belonging to the Crown.



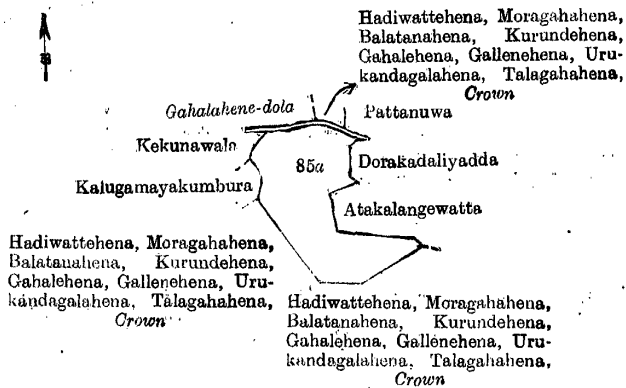
Surveyor-General's Office,
Colombo, November 29, 1911.

A. H. G. DAWSON,
for Surveyor-General.

VII.—Block survey preliminary plan 22. Field sheet O/10/54-62.
Situation : Ginneliya village in Morawak korale of Matara District.

Lot.	Name of Land.	Extent, A. R. P.
85a	Jambughawatta	3 0 0

and bounded as follows : on the north by Gahalalaha-dola, Hadiwattehena, Moragahahena, Balatanahena, Kurundehena, Gahalalaha, Gallenehena, Urukundagalaha, Talagahahena belonging to the Crown, and Pattanuwa claimed by K. Dassan and others ; on the east by Dorakadaliyadda and Atakalangewatta claimed by K. Dasanhamy, &c. ; on the south by Hadiwattehena, Moragahahena, Balatanahena, Kurundehena, Gahalalaha, Gallenehena, Urukundagalaha, and Talagahahena belonging to the Crown ; and on the west by Kekunawala claimed by K. Kalu Appu and others, Kalugamayakumbura claimed by B. Siman and others, Hadiwattehena, Moragahahena, Balatanahena, Kurundehena, Gahalalaha, Gallenehena, Urukundagalaha, and Talagahahena belonging to the Crown.



Scale of 8 Chains to an Inch.

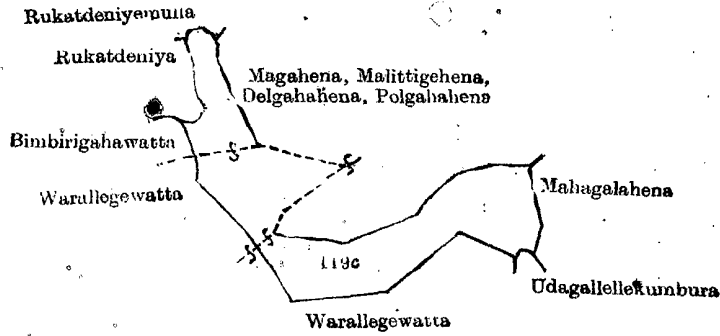
Surveyor-General's Office,
Colombo, November 29, 1911.

A. H. G. DAWSON,
for Surveyor-General.

VIII.—Block survey preliminary plan 22. Field sheet : O/10/53-61.
Situation : Ginneliya village in Morawak korale of Matara District.

Lot.	Name of Land.	Extent, A. R. P.
119c	Bimbrigahawatta, Dawatamullewatta, and Polruppewatta	5 2 2

and bounded as follows : on the north by Rukatdeniyemulla claimed by D. D. A. Wijesekera and others, Magahena, Malitigehena, Deigahahena, Polgahahena claimed by W. Adirian and others ; on the east by Mahagalaha claimed by L. Saran Appahamy, Dorapanegamachige Don Elias, Wickrama Arachchi Potewege Punchedi Appu, Liyanage Andirishamy, Liyanage Babunhamy, and Atandage Don Davith ; on the south by Warallegewatta claimed by A. Don Davith and Udagalallekumbura claimed by H. Adirian and others ; and on the west by Warallegewatta claimed by A. Don Davith, &c., Bimbrigahawatta claimed by M. Jayanhamy, &c., and Rukatdeniya claimed by D. D. A. Wijesekera and others



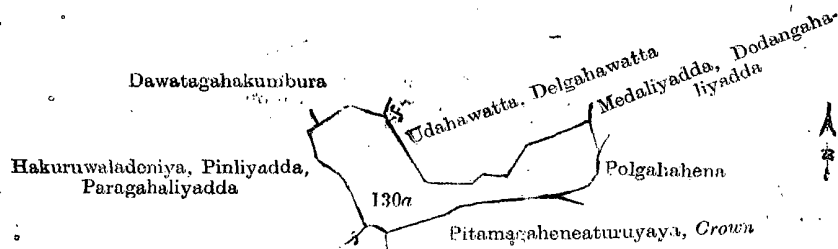
Surveyor-General's Office,
Colombo, November 29, 1911.

A. H. G. DAWSON,
for Surveyor-General.

IX.—Block survey preliminary plan 22. Field sheet O/10/53-61.
Situation: Ginneliya village in Morawak korale of Matara District.

Lot.	Name of Land.	Extent, A. R. P.
130a	Udahawatta, Delgahawatta, and Peellehena	3 1 10

and bounded as follows: on the north by Dawatagahakumbura claimed by D. F. D. S. Abeywardena and others and Udahawatta, Delgahawatta claimed by G. Siman, &c.; on the east by Medaliyadda, Dodangahaliyadda claimed by H. Jayap and others, and Polgahahena claimed by W. Adirian and others; on the south by Pitamahaneaturuyaya belonging to the Crown, Hakuruwaladeniya, Pinliyadda, Paragahaliyadda claimed by M. Babuwe and others; on the west by Hakuruwaladeniya, Pinliyadda, Paragahaliyadda claimed by M. Babuwe and others.



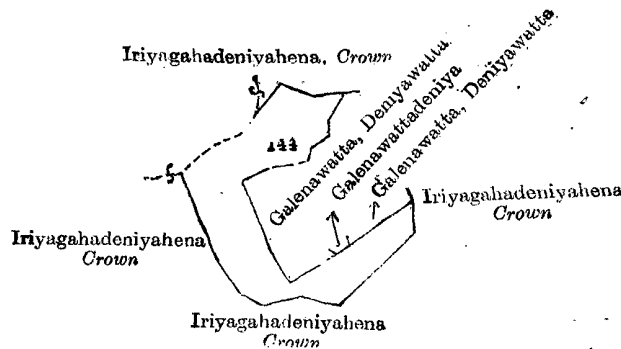
Surveyor-General's Office,
Colombo, November 29, 1911.

A. H. G. DAWSON,
for Surveyor-General.

X.—Block survey preliminary plan 22. Field sheet O/10/54-62.
Situation: Ginneliya village in Morawak korale of Matara District.

Lot.	Name of Land.	Extent, A. R. P.
144	Galenawattchena	3 2 18

and bounded as follows: on the north by Iriyagahadeniyahena belonging to the Crown; on the east by Galenawatta, Deniyawatta claimed by A. Davith, &c., and Galenawattadeniya claimed by A. Davith, &c., Galenawatta, Deniyawatta, &c., claimed by A. Davith, &c., and Iriyagahadeniyahena belonging to the Crown; on the south by Iriyagahadeniyahena belonging to the Crown; and west by Iriyagahadeniyahena belonging to the Crown.



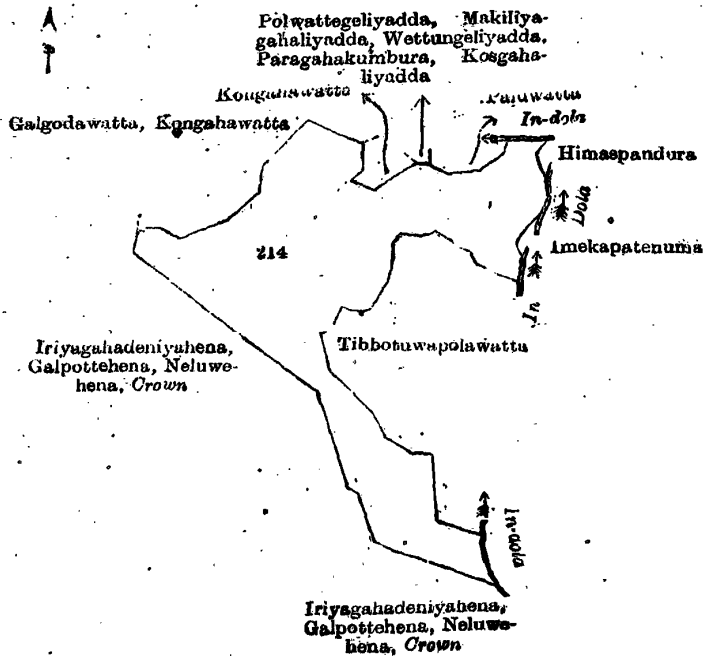
Surveyor-General's Office,
Colombo, November 29, 1911.

A. H. G. DAWSON,
for Surveyor-General.

XI.—Block survey preliminary plan 22. Field sheets O/10/53-61 and O/10/54-62.
Situation: Ginneliya village in Morawak korale of Matara District.

Lot.	Name of Land.	Extent, A. R. P.
214	Paluwatta, Tibotuwapolahena, Ambegawakoratuwa, Bogahakoratuwa, Karagahakoratuwa, Gorokgahakoratuwa, and Galkandekoratuwa	12 0 15

and bounded as follows : on the north by Galgodawatta, Kongahawatta claimed by S. Ukkuhamy, &c., Kongahawatta claimed by T. Kiri Appu, &c., Polwattageleyyadda, Makiliyagahaliyadda, Wettungeliyadda, Paragahakumbura, Kosgahaliyadda claimed by D. D. A. Wijesekera and many others, Paluwatta claimed by Ukkuhamy, &c., and In-dola ; on the east by Himaspandura claimed by D. Anagi Appu, In-dola, Imekapatenuma claimed by D. Janis, &c., In-dola, Tibbotuwa, Polawatta claimed by T. Andiris, &c., and In-dola ; on the south by Iriyagahadeniyehena, Galpottchena, and Neluwehena belonging to the Crown ; and on the west by Iriyagahadeniyehena, Galpottchena, and Neluwehena belonging to the Crown.



Scale of 8 Chains to an Inch.

Surveyor-General's Office,
Colombo, November 29, 1911.

A. H. G. DAWSON,
for Surveyor-General.