

Ceylon Government Gazette

Published by Authority.

No. 6,523 — FRIDAY, SEPTEMBER 20, 1912.

PART I.—General; Minutes, Proclamations, Appointments, and General Government Notifications.
 PART II.—Legal and Judicial.
 PART III.—Provincial Administration.
 PART IV.—Land Settlement.
 PART V.—Mercantile, Marine, Municipal, Local, &c.

Separate paging is given to each Part in order that it may be filed separately.

Part IV.—Land Settlement.

	PAGE		PAGE
Preliminary Notices	939	Final Orders	950

PRELIMINARY NOTICES.

Hambantota Notice No. 4,531.

Notice under "The Waste Lands Ordinances of 1897, 1899, 1900, and 1903."

TAKE notice that unless within three months from September 20, 1912, the persons, if any, who claim any interest in the lands hereinafter mentioned or in any one or more of such lands or to some interest therein make claim in person or in writing to the said lands or any of them or to some interest therein to W. E. Wait, Esq., Special Officer appointed under section 28 of "The Waste Lands Ordinances of 1897, 1899, 1900, and 1903," at his office at Fort, Colombo:

Such Special Officer, in pursuance of the powers vested in him by the said Ordinances, will declare by writing under his hand that the said lands or such of them, as to which no claim has been made, are the property of the Crown.

W. E. WAIT,
Special Officer.

Description of the Lands referred to.

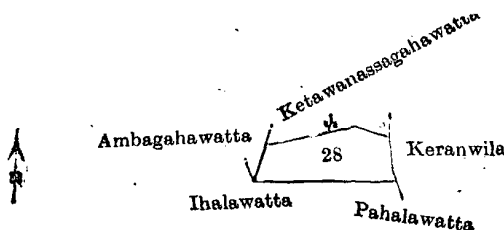
The following lots situated in the village of Kadiragoda, in the West Giruwa pattu of the Hambantota District, in the Southern Province, as described in the annexed diagrams:—

I.—Preliminary plan 330.

Situation: Kadiragoda village in West Giruwa pattu of Hambantota District.

Lot.	Name of Land.	Extent, A. R. P.
28 ..	Pahalawatta	1 0 12

and bounded as follows: on the north by Ketawanassagahawatta claimed by Godawelagamage Adanhamy; on the east by Keranwila claimed by the Kadiragoda temple and others; on the south by Pahalawatta claimed by Wijesekera Vidana Patiranalage Don Siman, Ihalawatta claimed by Wijesekera Vidana Patiranalage Lama Etani; on the west by Ambagahawatta claimed by Don Nicholas Ramawickrema.



Scale of 8 Chains to an Inch.

Surveyor-General's Office,
Colombo, July 19, 1912.

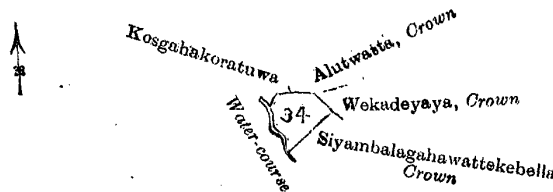
A. H. G. DAWSON,
for Surveyor-General.

II.—Preliminary plan 330.

Situation : Kadiragoda village in West Giruwa pattu of Hambantota District.

Lot.	Name of Land.	Extent, A. R. P.
34	Siyambalagahawatta	0 2 1

and bounded as follows : on the north by Kosgahakoratuwa sold by the Crown, Alutwatta declared to be the property of the Crown under the Waste Lands Ordinances ; on the east by Wekadeyaya declared to be the property of the Crown under the Waste Lands Ordinances ; on the south by Siyambalagahawattekebella claimed by the Crown ; on the west by a water-course.



Surveyor-General's Office,
Colombo, July 19, 1912.

Scale of 8 Chains to an Inch.

A. H. G. DAWSON,
for Surveyor-General.

III.—Preliminary plan 330.

Situation : Kadiragoda village in West Giruwa pattu of Hambantota District.

Lot.	Name of Land.	Extent, A. R. P.
35	Siyambalagahawatta	0 2 20

and bounded as follows : on the north by Siyambalagahawatta claimed by the Crown ; on the east and south by Wekadaya declared to be the property of the Crown under the Waste Lands Ordinances ; on the west by a water-course.



Surveyor-General's Office,
Colombo, July 19, 1912.

Scale of 8 Chains to an Inch.

A. H. G. DAWSON,
for Surveyor-General.

Hambantota S. O. 6, 1912—1913.

Kurunegala Notice No. 4,532.

Notice under "The Waste Lands Ordinances of 1897, 1899, 1900, and 1903."

TAKK notice that unless within three months from September 20, 1912, the persons, if any, who claim any interest in the lands hereinafter mentioned or in any one or more of such lands make claim in person or in writing to the said lands or any of them or to some interest therein to J. M. Davies, Esq., Special Officer appointed under section 28 of "The Waste Lands Ordinances of 1897, 1899, 1900, and 1903," at his office at Fort, Colombo :

Such Special Officer, in pursuance of the powers vested in him by the said Ordinances, will declare by writing under his hand that the said lands or such of them, as to which no claim has been made, are the property of the Crown.

J. M. DAVIES,
Special Officer.

Description of the Lands referred to.

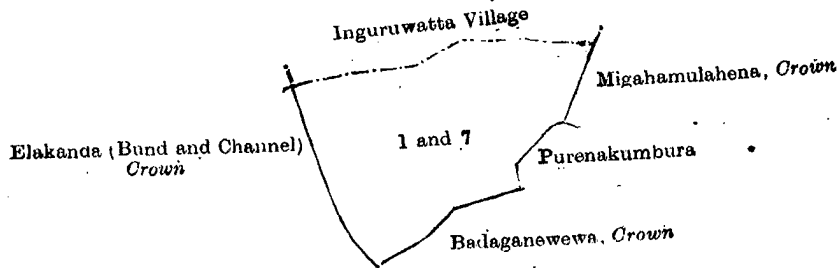
The following lots situated in the village of Badagane, in the Ihawalasideke korale of the Hiriyala hatpattu of the Kurunegala District, in the North-Western Province, as described in the annexed diagram :—

Preliminary plan 1,184.

Situation : Badagane village in Ihawalasideke korale of Kurunegala District.

Lot.	Name of Land.	Extent, A. R. P.
1	Badaganehena	5 2 27
7	Do.	1 2 24
		7 1 11

and bounded as follows : on the north by the village limit of Inguruwatta ; on the east by Migahamulahena claimed by the Crown, Purenakumbura claimed by G. Mudiense Ralahami and others ; on the south by Badaganewewa claimed by the Crown ; on the west by Elakanda (bund and channel) claimed by the Crown.



Surveyor-General's Office,
Colombo, August 8, 1912.

Scale of 8 Chains to an Inch.

A. H. G. DAWSON,
for Surveyor-General.

Kurunegala S. O. 42, 1912—1913.

Kurunegala Notice No. 4,533.

Notice under "The Waste Lands Ordinances of 1897, 1899, 1900, and 1903."

TAKE notice that unless within three months from September 20, 1912, the persons, if any, who claim any interest in the lands hereinafter mentioned or in any one or more of such lands make claim in person or in writing to the said lands or any of them or to some interest therein to J. M. Davies, Esq., Special Officer appointed under section 28 of "The Waste Lands Ordinances of 1897, 1899, 1900, and 1903," at his office at Fort, Colombo :

Such Special Officer, in pursuance of the powers vested in him by the said Ordinances, will declare by writing under his hand that the said lands or such of them, as to which no claim has been made, are the property of the Crown.

J. M. DAVIES,
Special Officer.

Description of the Lands referred to.

The following lots situated in the village of Pahala Hakgamuwa, of the Yatikaha Korale South of the Katugampola hatpattu of the Kurunegala District, in the North-Western Province, as described in the annexed diagrams :—

I.—Preliminary plan 974.

Situation : Pahala Hakgamuwa village in Yatikaha Korale South of Kurunegala District.

Lot.	Name of Land.	Extent, A. R. P.
11a	Daminagahamulamini-pittaniya (cemetery)	0 0 39

and bounded as follows : on the north by Mohottalagewatta claimed by H. M. Ranhamy, Vidane, and others ; on the east by a Gansabhawa road, the village limit of Ihala Hakgamuwa ; on the south and west by Mohottalagehena claimed by H. M. Appuhamy and others.



Surveyor-General's Office,
Colombo, August 7, 1912.

Scale of 8 Chains to an Inch.

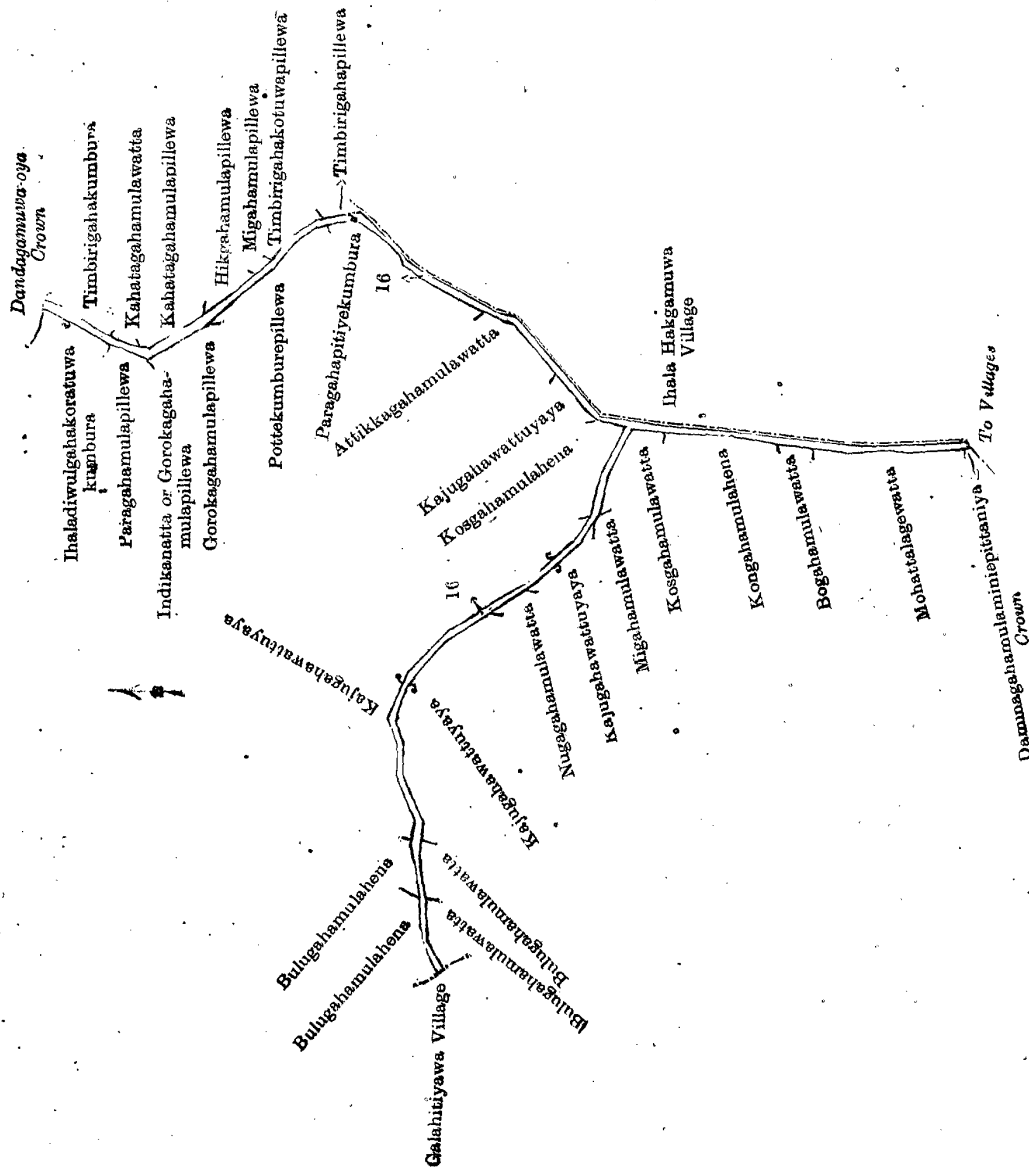
A. H. G. DAWSON,
for Surveyor-General.

II.—Preliminary plan 974.

Situation : Pahala Hakgamuwa village in Yatikaha Korale South of Kurunegala District.

Lot.	Name of Land.	Extent, A. R. P.
16	Road	2 3 1

and bounded as follows : on the north by the Dandagamuwa-oya ; on the east by Timbirigahakumbura claimed by Panditasekera Mudiyansele Appuhamy and others, Kahatagahamulawatta claimed by P. M. Kapuruhamy and others, Kahatagahamulapillewa claimed by ditto, Hikgahamulapillewa claimed by P. M. Punchirala and others, Migahamulapillewa claimed by P. M. Ranhamy, Timbirigahakotuwapillewa claimed by P. M. Nambirala and others, Timbirigahapillewa claimed by P. M. Punchirala and others, the village limit of Ihala Hakgamuwa ; on the south by Daminagahamulamini-pittaniya claimed by the Crown, Mohottalagewatta claimed by H. M. Ranhamy, Vidane, and another, Bogahamulawatta claimed by Panditasekera Mudiyansele Girigoris Appu, Kongahamulahena claimed by H. M. Ranhamy, Vidane, and another, Kosgahamulawatta claimed by Irippuge Jusay Fernando, Migahamulawatta claimed by Mapa Mudiyansele Ukku Menika and others, Kajugahawattuyaya claimed by Nambirala and others, Nugagahamulawatta claimed by P. M. Ukku Menika and another, Kajugahawattuyaya claimed by Nambirala and others, Bulugahamulawatta claimed by Jayawardana Henalage Kirimuttu Ridi and others, Bulugahamulawatta claimed by P. M. Singho Appuhamy, the village limit of Galahitiyawa ; on the west by Bulugahamulahena claimed by P. M. Girigoris and others, Bulugahamulahena claimed by Jayawardana Henalage Podi Ridi, Kajugahawattuyaya claimed by Nambirala and others, Kosgahamulahena claimed by Adikara Mudiyansele Ukku Menika, Kajugahawattuyaya claimed by Nambirala and others, Attikkagahamulawatta claimed by P. M. Ranhamy and others, Paragahapitiyekumbura claimed by P. M. Sinno Appu and others, Pottakumburapillewa claimed by P. M. Kapuruhamy and others, Gorokagahamulapillewa claimed by Walimuni Engrasiya, Indikanatta, alias Gorokagahamulapillewa claimed by P. M. Kapuruhamy and others, Paragahamulapillewa claimed by H. M. Ranhamy and another, Ihaladiwulgahakoratuwakumbura claimed by Panditasekera Mudiyansele Kiri Menika.



Surveyor-General's Office,
Colombo, August 7, 1912.

Scale of 8 Chains to an Inch.

A. H. G. DAWSON,
for Surveyor-General.

III.—Preliminary plan 974.

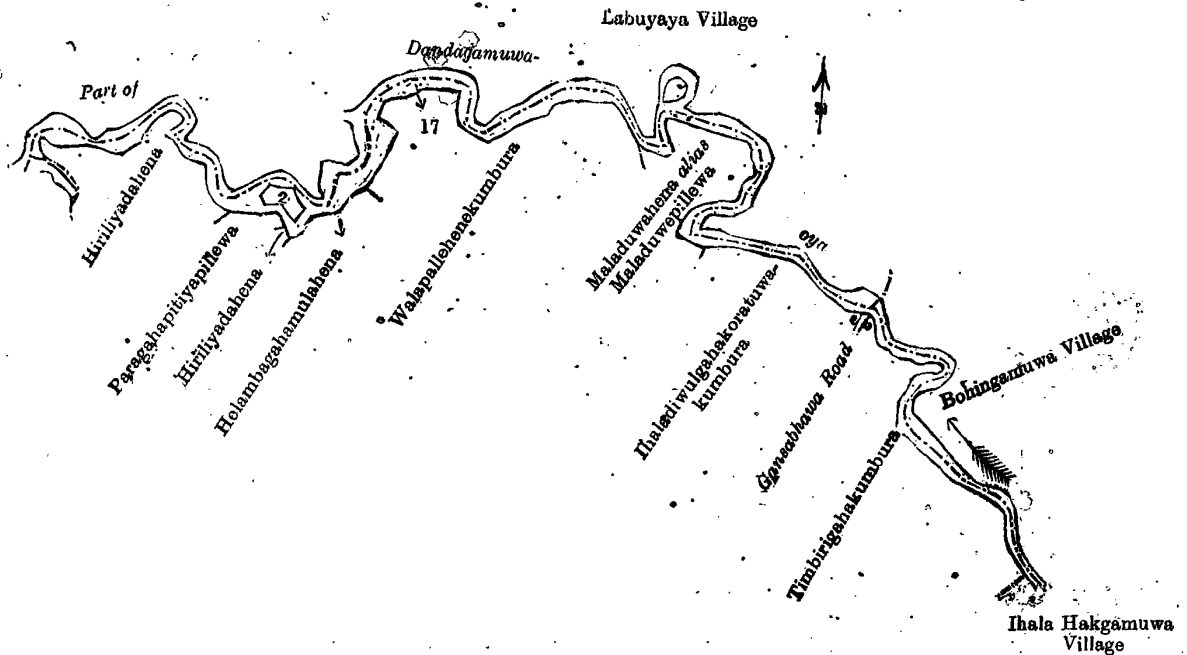
Situation : Pahala Hakgamuwa village in Yatigaha Korale South of Kurunegala District.

Lot.	Name of Land.	Extent, A. R. P.
17	Part of Dandagamuwa-oya	2 3 36

and bounded as follows : on the north and east by part of Dandagamuwa-oya, the village limit of Labuyaya, the village limit of Bohingomuwa ; on the south by Timbirigahakumbura claimed by Panditasekera Mudiyansele Appuhamy and others, Ihalahirugahakorstuwakumbura claimed by Panditasekera Mudiyansele Kiri Menika, Maladuwhana alias Maladuwepillewa claimed by Panditasekera Mudiyansele Punchirala, Walapallehenekumbura claimed by Panditasekera Mudiyansele Unguhamy and others, Holambagahamulahena claimed by P. M. Menuhamy and others, Hiriliyaddahena claimed by P. M. Appuhamy and others, Paragahapitiyapillewa claimed by P. M. Menikhamy and others, Hiriliyaddahena claimed by P. M. Kapurhamy and others ; on the west by the village limit of Labuyaya (part of Dandagamuwa-oya).

NOTE.—The following lot lying within the above boundaries is excluded from this notice, and its extent of 26 perches is not included in the acreage of 2 acres 3 roods and 36 perches given above :—

Lot.	Name of Land.	Preliminary plan 974.	Extent, A. R. P.
2	Halambagahapillewa		0 0 26



Surveyor-General's Office,
Colombo, August 7, 1912.

Scale of 8 Chains to an Inch.

A. H. G. DAWSON,
for Surveyor-General.

Kurunegala S. O. 43, 1912—1913.

Kurunegala Notice No. 4,534.

Notice under "The Waste Lands Ordinances of 1897, 1899, 1900, and 1903."

TAKE notice that unless within three months from September 20, 1912, the persons, if any, who claim any interest in the lands hereinafter mentioned or in any one or more of such lands make claim in person or in writing to the said lands or any of them or to some interest therein to J. M. Davies, Esq., Special Officer appointed under section 28 of "The Waste Lands Ordinances of 1897, 1899, 1900, and 1903," at his office at Fort, Colombo :

Such Special Officer, in pursuance of the powers vested in him by the said Ordinances, will declare by writing under his hand that the said lands or such of them, as to which no claim has been made, are the property of the Crown.

J. M. DAVIES,
Special Officer.

Description of the Lands referred to.

The following lots situated in the village of Welikada, in the Mahagalboda Egoda korale of the Hiriyala hatpattu of the Kurunegala District, in the North-Western Province, as described in the annexed diagram :—

Preliminary plan 2,011.

Situation : Welikade village in Mahagalboda Egoda korale of Kurunegala District.

Lot.	Name of Land.	Extent, A. R. P.
N 1016	Welikadehenyaya-	53 3 17
N 1016a	Do.	0 0 2
N 1016b	Wana-ela (channel)	0 0 14
O 1016	Welikadewewa (tank)	3 0 16
		57 0 9

and bounded as follows : on the north by the village limit of Nelawa, the village limit of Rambawewa ; on the east by the village limit of Mehalagama ; on the south by the village limit of Hiripitiya, Godakumbura claimed by Menikralalage Setuhamy, Godakumbura claimed by Appuhamilage Dingirihamy and others, Dangahakumbura claimed by Appuhamilage Kiri Banda and others, a bund, Odakumburapurana claimed by Appuhamilage Dingirihamy and others, a bund, Webodakumbura claimed by Menikralalage Appuhamy and others, a bund, Siyambalagahakumbura claimed by Unguralalage Dingiri Menika and others, Siyambalagahakumbura claimed by Appuhamilage Kaluhamy and others, Dangahakumbura claimed by Appuhamilage Kiri Banda and others, Dangahakumbura claimed by Vidanalage Punhi Menika, Dangahakumbura claimed by Appuhamilage Ranhamy, Dangahakumbura claimed by Kirihamilage Dingiri Appu and others, Pamburugahakumbura claimed by Kadawalaralalegedera Kiri Bandi Menika and others ; on the west by the village limit of Nelawa.

[For Diagram see page 944.]

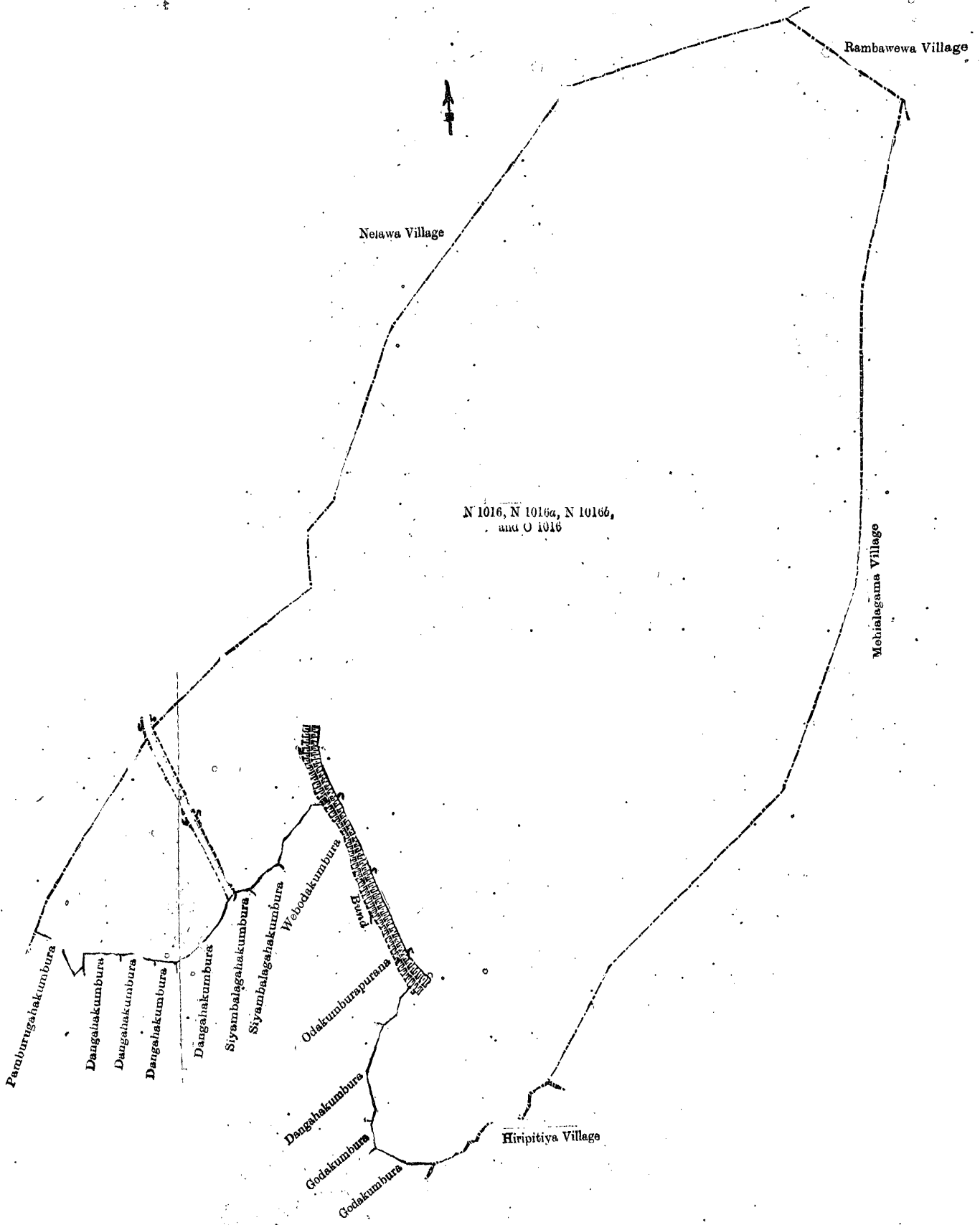
Kurunegala Notice No. 4,535.

Notice under "The Waste Lands Ordinances of 1897, 1899, 1900, and 1903."

TAKE notice that unless within three months from September 20, 1912, the persons, if any, who claim any interest in the lands hereinafter mentioned or in any one or more of such lands or to some interest therein make claim in person or in writing to the said lands or any of them or to some interest therein to J. M. Davies, Esq., Special Officer appointed under section 28 of "The Waste Lands Ordinances of 1897, 1899, 1900, and 1903," at his office at Fort, Colombo :

Such Special Officer, in pursuance of the powers vested in him by the said Ordinances, will declare by writing under his hand that the said lands or such of them, as to which no claim has been made, are the property of the Crown.

J. M. DAVIES,
Special Officer.



Surveyor-General's Office,
Colombo, August 7, 1912.

Scale of 4 Chains to an Inch.
Kumbhagala S. O. 44, 1912—1913.

A. J. WICKWAR,
for Surveyor-General.

Description of the Lands referred to.

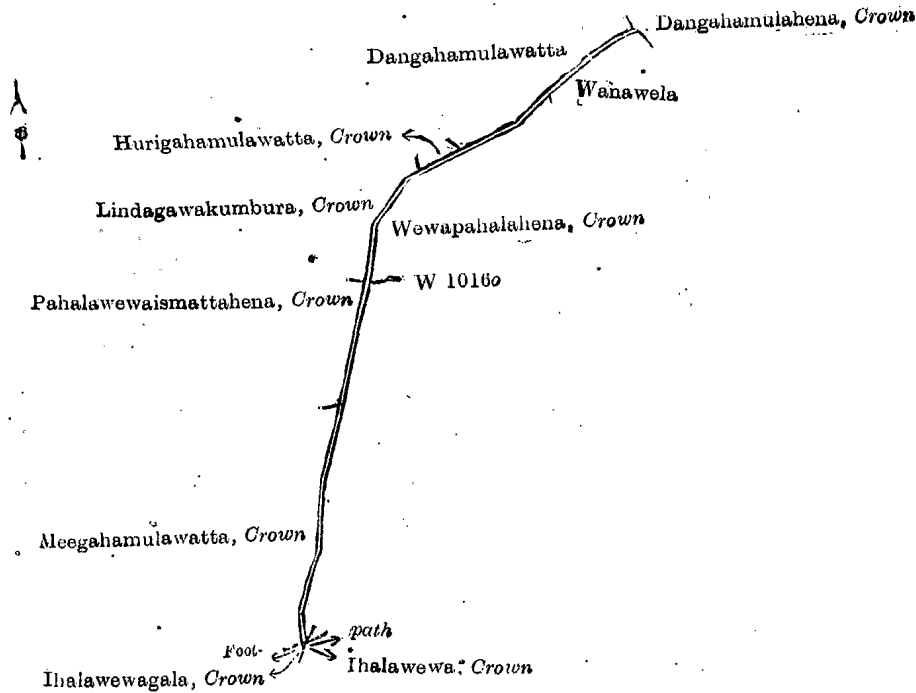
The following lots situated in the village of Makulmada, in the Mahagalboda Egoda korale of the Hiriyala hatpattu of the Kurunegala District, in the North-Western Province, as described in the annexed diagrams:—

I.—Preliminary plan 2,011.

Situation: Makulmada village in Mahagalboda Egoda korale of Kurunegala District.

Lot.	Name of Land.	Extent, A. R. P.
W 1016o	Wana-ela (channel)	0 0 25

and bounded as follows: on the north by Hurigahamulawatta claimed by the Crown, Dangahamulawatta sold by the Crown, Dangahamulahena claimed by the Crown; on the east by Wanawela sold by the Crown, Wewapahalalena claimed by the Crown; on the south by Ihalawewa claimed by the Crown, a footpath; on the west by Meegahamulawatta claimed by the Crown, Pahalawewaismattahena claimed by the Crown, Lindagawakumbura claimed by the Crown.



Surveyor-General's Office,
Colombo, July 30, 1912.

Scale of 4 Chains to an Inch.

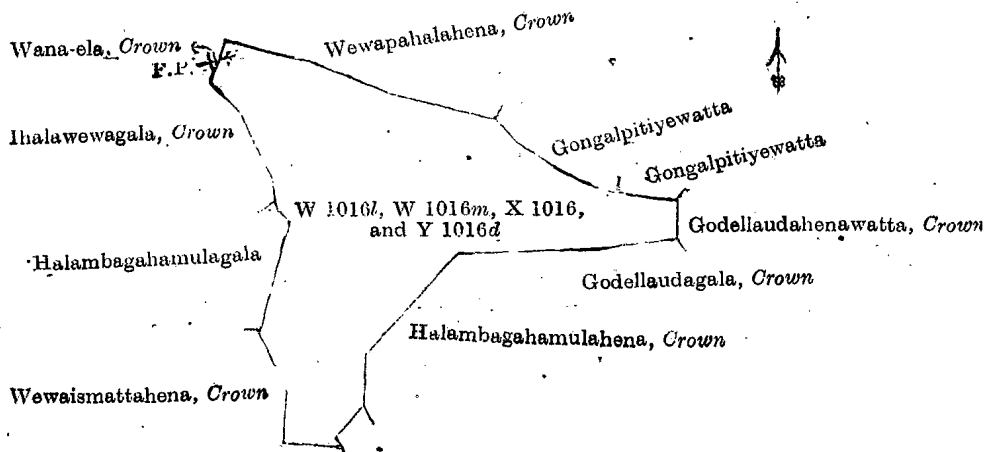
A. J. WICKWAR,
for Surveyor-General.

II.—Preliminary plan 2,011.

Situation: Makulmada village in Mahagalboda Egoda korale of Kurunegala District.

Lot.	Name of Land.	Extent, A. R. P.	Lot.	Name of Land.	Extent, A. R. P.
W.1016l	Ihalawewa (bund)	0 0 14	Y 1016d	Ihalawewa (tank and bund)	0 0 10
W 1016m	Do. (tank and bund)	0 1 21			
X 1016	Do. (tank)	2 2 34			3 0 39

and bounded as follows: on the north by Wewapahalalena claimed by the Crown, Gongalpitiyewatta sold by the Crown; on the east by Godellaudahenawatta claimed by the Crown, Godellaudagala claimed by the Crown, Halambagahamulahena claimed by the Crown; on the south by Wewaismattahena claimed by the Crown, Halambagahamulagala sold by the Crown, Ihalawewagala claimed by the Crown, Wana-ela claimed by the Crown, Ihalawewagala claimed by the Crown.



Surveyor-General's Office,
Colombo, July 30, 1912.

Scale of 4 Chains to an Inch.

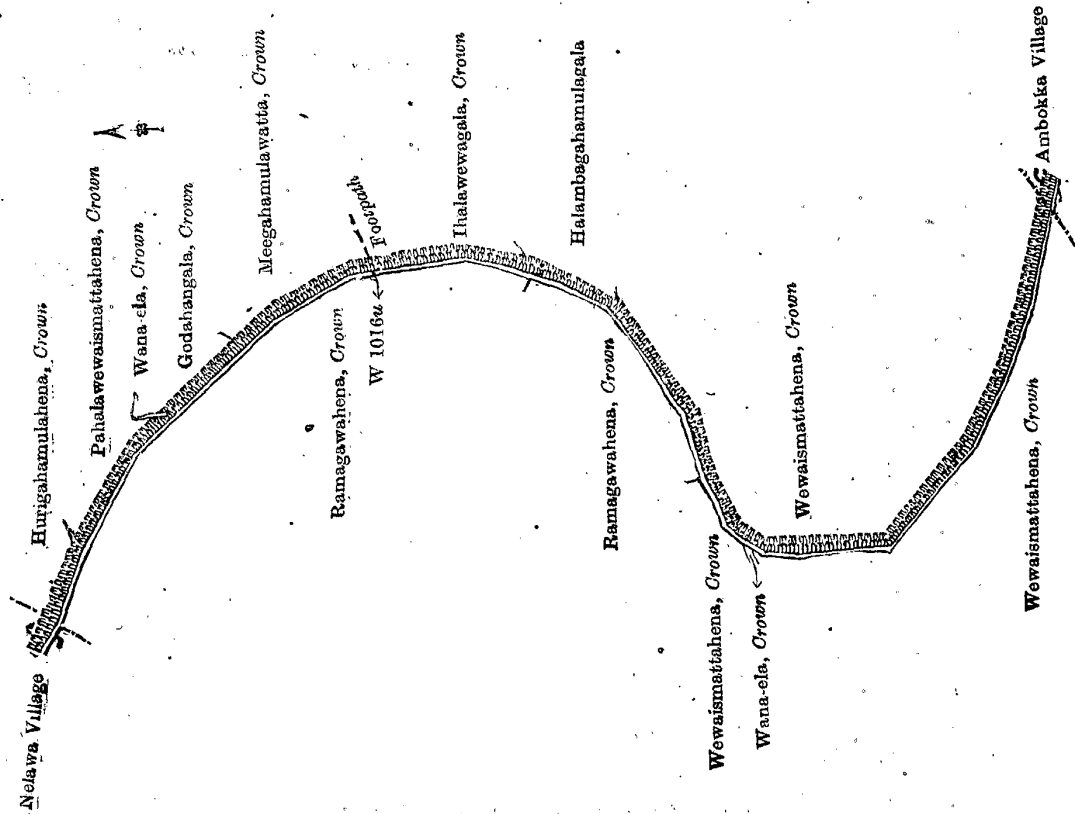
A. J. WICKWAR,
for Surveyor-General.

III.—Preliminary plan 2,011.

Situation : Makulmada village in Mahagalboda Egoda korale of Kurunegala District.

Lot.	Name of Land.	Extent, A. R. P.
W 1016u	Wana-ela (channel and bund)	1 1 5

and bounded as follows : on the north by the village limit of Nelawa, Hurigahamulahena claimed by the Crown, Pahalawewaismattahena claimed by the Crown, the Wana-ela claimed by the Crown; Godahangala claimed by the Crown ; on the east by Meegahamulawatta claimed by the Crown, Thalawewagala claimed by the Crown, Halambagahamulagala sold by the Crown, Wewaismattahena claimed by the Crown, the village limit of Ambokka ; on the south by the village limit of Ambokka, Wewaismattahena claimed by the Crown ; on the west by Ramagawahena claimed by the Crown, the village limit of Nelawa.



Surveyor-General's Office,
Colombo, July 30, 1912.

Scale of 4 Chains to an Inch.

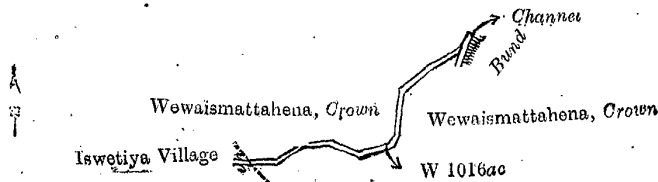
A. J. WICKWAR,
for Surveyor-General.

IV.—Preliminary plan 2,011.

Situation : Makulmada village in Mahagalboda Egoda korale of Kurunegala District.

Lot.	Name of Land.	Extent, A. R. P.
W 1016ac	Wana-ela (channel)	0 0 8

and bounded as follows : on the north by Wewaismattahena claimed by the Crown ; on the east by a channel, Wewaismattahena claimed by the Crown ; on the south by Wewaismattahena claimed by the Crown ; on the west by the village limit of Iswetiya, Wewaismattahena claimed by the Crown.



Surveyor-General's Office,
Colombo, July 30, 1912.

Scale of 4 Chains to an Inch.

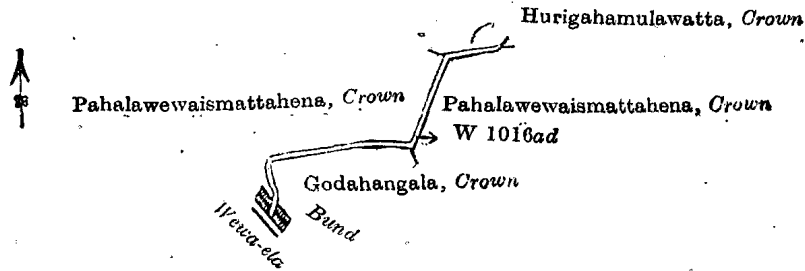
A. J. WICKWAR,
for Surveyor-General.

V.—Preliminary plan 2,011.

Situation : Makulmada village in Mahagalboda Egoda korale of Kurunegala District.

Lot.	Name of Land.	Extent, A. R. P.
W 1016ad	Wana-ela (channel)	0 0 9

and bounded as follows : on the north by Hurigahamulawatta claimed by the Crown ; on the east by Pahalawewaismattahena claimed by the Crown ; on the south by Godahangala claimed by the Crown, a bund, the Wana-ela ; on the west by



Surveyor-General's Office,
Colombo, July 30, 1912.

Scale of 4 Chains to an Inch.

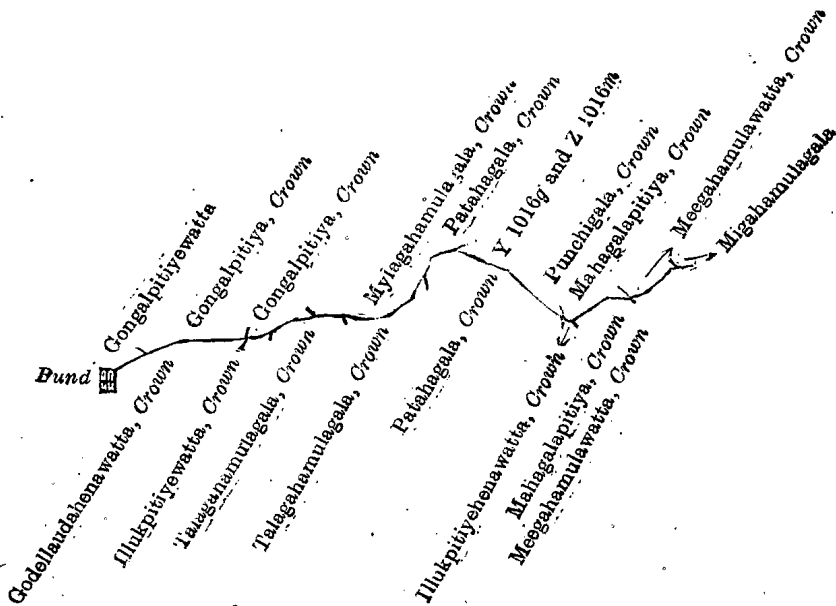
A. J. WICKWAR,
for Surveyor-General.

VI.—Preliminary plan 2,011.

Situation : Makulmada village in Mahagalboda Egoda korale of Kurunegala District.

Lot.	Name of Land.	Extent, A. R. P.
Y 1016g	Ela (channel)	0 0 4
Z 1016m	Do.	0 0 9
		0 0 13

and bounded as follows : on the north by Patahagala claimed by the Crown, Punchigala claimed by the Crown, Mahagalapitiya claimed by the Crown, Meegahamulawatta claimed by the Crown, Migahamulagala claimed by Mudalihamy and another ; on the east by Meegahamulawatta claimed by the Crown, Mahagalapitiya claimed by the Crown ; on the south by Illukpitiyehenawatta claimed by the Crown, Patahagala claimed by the Crown, Talagahamulagala claimed by the Crown, Illukpitiyewatta claimed by the Crown, Godellaudahenawatta claimed by the Crown, a bund ; on the west by Gongalpitiyewatta sold by the Crown, Gongalpitiya claimed by the Crown, Mylagahamulagala claimed by the Crown.



Surveyor-General's Office,
Colombo, July 30, 1912.

Scale of 4 Chains to an Inch.

A. J. WICKWAR,
for Surveyor-General.

Kurunegala S. O. 45, 1912—1913.

Kurunegala Notice No. 4,536.

Notice under "The Waste Lands Ordinances of 1897, 1899, 1900, and 1903."

TAKE notice that unless within three months from September 20, 1912, the persons, if any, who claim any interest in the lands hereinafter mentioned or in any one or more of such lands or to some interest therein make claim in person or in writing to the said lands or any of them or to some interest therein to J. M. Davies, Esq., Special Officer appointed under section 28 of "The Waste Lands Ordinances of 1897, 1899, 1900, and 1903," at his office at Fort, Colombo :

Such Special Officer, in pursuance of the powers vested in him by the said Ordinances, will declare by writing under his hand that the said lands or such of them, as to which no claim has been made, are the property of the Crown.

J. M. DAVIES,
Special Officer.

Description of the Lands referred to.

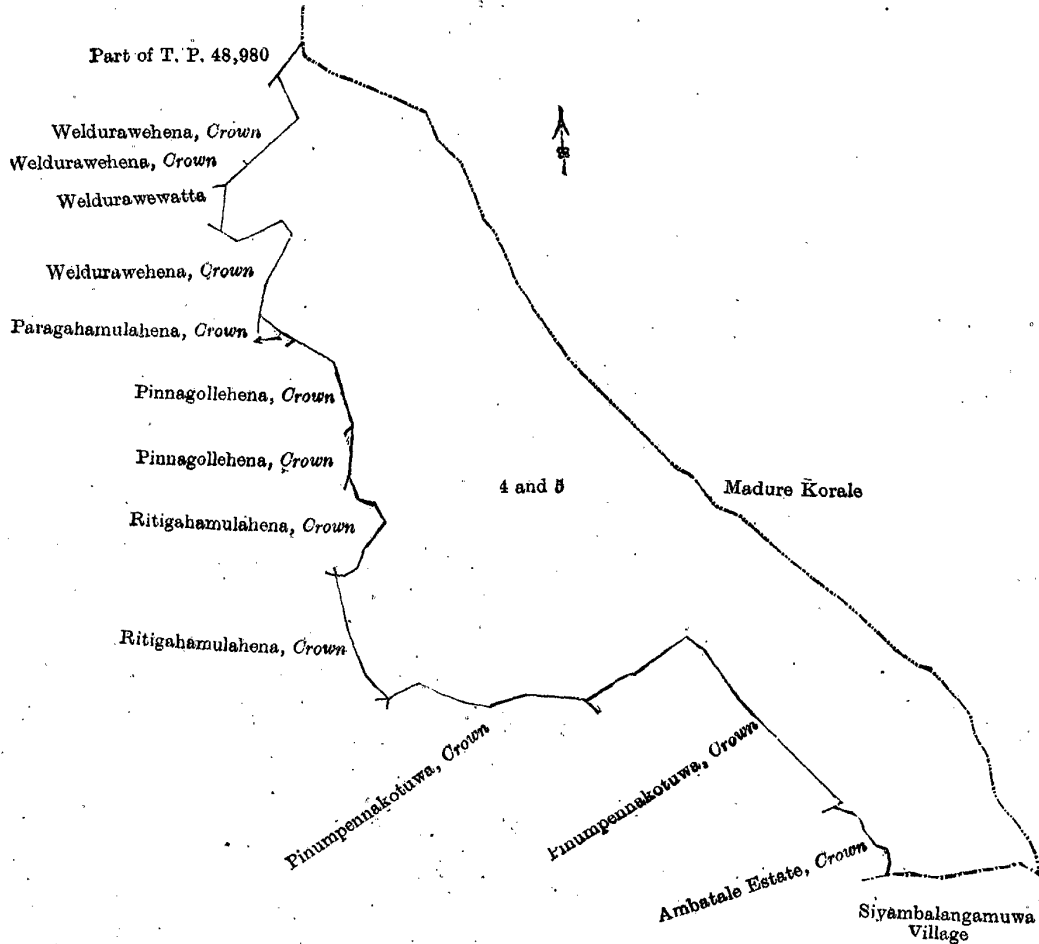
The following lots situated in the village of Waraddana, in the Weuda korale of the Weudawili hatpattu of the Kurunegala District, in the North-Western Province, as described in the annexed diagrams :—

I.—Preliminary plan 1,092.

Situation : Waraddana village in Weuda korale of Kurunegala District.

Lot.	Name of Land.	Extent, A. R. P.
4	Gumunawewatta	42 2 22
5	Unagalahena	5 2 18
		48 1 0

and bounded as follows : on the north and east by the limit of the Madure korale ; on the south by the village limit of Siyambalangamuwa ; on the west by the Ambatale estate claimed by the Crown, Pinumpennakotuwa claimed by the Crown, Ritigahamulahena claimed by the Crown, Pinnagollehena claimed by the Crown, Paragahamulahena claimed by the Crown, Weldurawehena claimed by the Crown, Weldurawewatta claimed by Dawapuradewayalage Handuna and others, Weldurawehena claimed by the Crown, part of T. P. 48,980.



Surveyor-General's Office,
Colombo, August 5, 1912.

Scale of 8 Chains to an Inch.

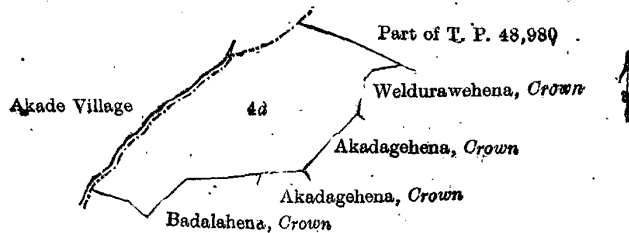
A. H. G. DAWSON,
for Surveyor-General.

II.—Preliminary plan 1,092.

Situation : Waraddana village in Weuda korale of Kurunegala District.

Lot.	Name of Land.	Extent, A. R. P.
4d	Gamunawewatta	6 0 5

and bounded as follows : on the north by part of T. P. 48,980 ; on the east by Weldurawehena claimed by the Crown, Akadagehena claimed by the Crown ; on the south by Badalahena claimed by the Crown ; on the west by the village limit of Akade.



Surveyor-General's Office,
Colombo, August 5, 1912.

Scale of 8 Chains to an Inch.

A. H. G. DAWSON,
for Surveyor-General.

Kurunegala S. O. 46, 1912—1913.

Puttalam Notice No. 4,537.

Notice under "The Waste Lands Ordinances of 1897, 1899, 1900, and 1903."

TAKE notice that unless within three months from September 20, 1912, the persons, if any, who claim any interest in the lands hereinafter mentioned or in any one or more of such lands make claim in person or in writing to the said lands or any of them or to some interest therein to H. O. Fox, Esq., Special Officer appointed under section 28 of "The Waste Lands Ordinances of 1897, 1899, 1900, and 1903," at his office at Fort, Colombo :

Such Special Officer, in pursuance of the powers vested in him by the said Ordinances, will declare by writing under his hand that the said lands or such of them, as to which no claim has been made, are the property of the Crown.

Description of the Lands referred to.

H. O. Fox,
Special Officer.

The following lots situated in the village of Halmillagaswewa, in the Pitigal Korale North of the Puttalam District, in the North-Western Province, as described in the annexed diagram :—

Preliminary plan 684.

Situation : Halmillagaswewa village in Pitigal Korale North of Puttalam District.

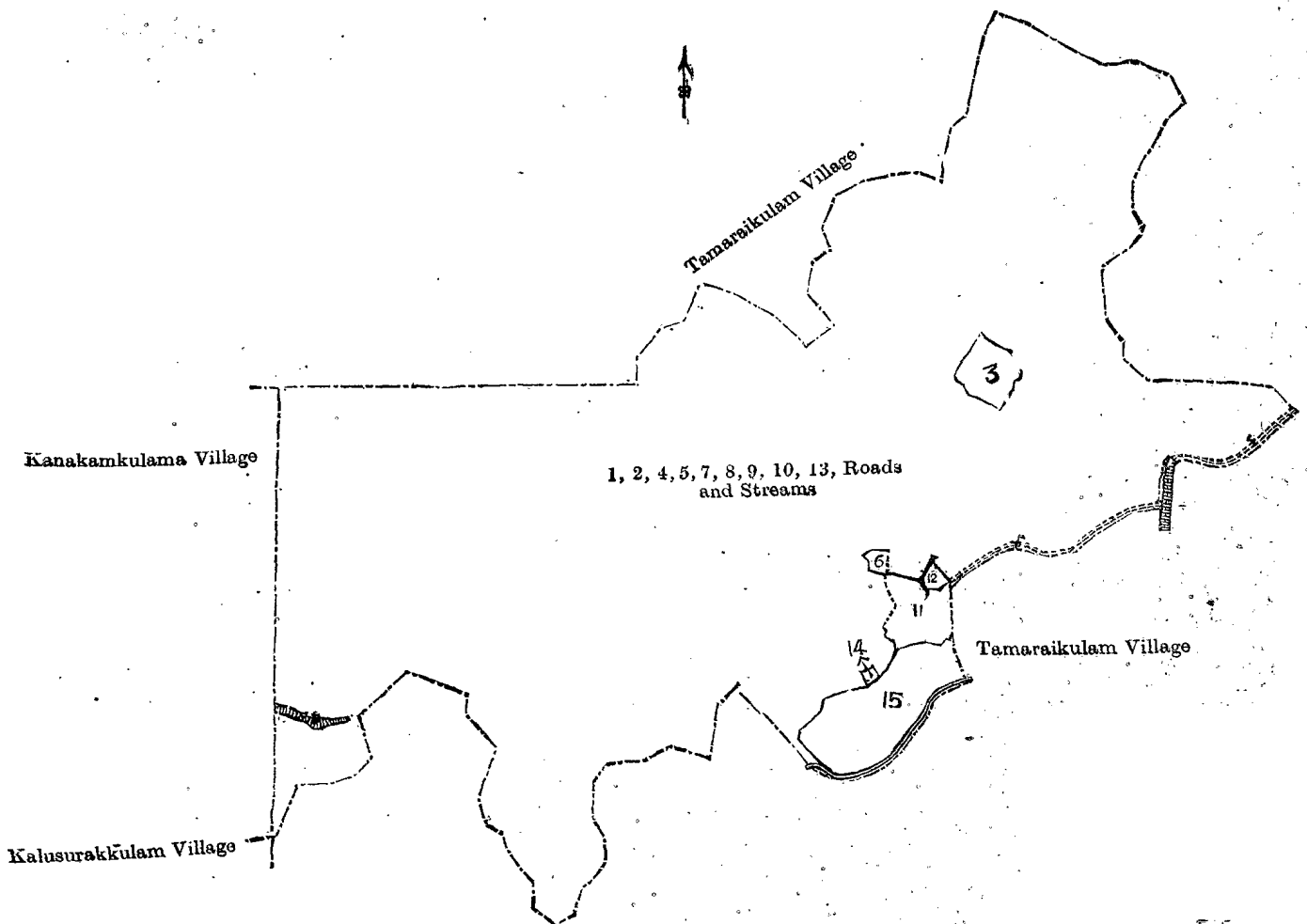
Lot.	Name of Land.	Extent, A. R. P.	Lot.	Name of Land.	Extent, A. R. P.
1	Ihalawewa (tank)	4 3 9	8	Korakkahapokunamukalana	138 1 30
2	Siyambalagahahena, Wetadachchahena, Ihalagahahena, Galkaruhena, Kumbukgahahena, Kohombagahahena, Ihalawewahena, Godawalahena	142 2 28	9	Hakuruwewa (tank)	3 3 7
4	Pahalawewa (tank)	4 3 35	10	Wala (water-hole)	0 0 15
5	Siyambalagahawatta	0 3 10	13	Kumbukgahawatta Roads	1 1 33
7	Minipitikele (cemetery)	0 1 6		Streams	0 1 37
					298 1 16

and bounded as follows : on the north, east, and south by the village limit of Tamaraikulam ; on the west by the village limit of Kanakamkulama.

NOTE.—The following lots lying within the above boundaries are excluded from this notice, and their aggregate acreage of 13 acres 2 roods and 27 perches is not included in the acreage of 298 acres 1 rood and 16 perches given above :—

Preliminary plan 684.

Lot.	Name of Land.	Extent, A. R. P.	Lot.	Name of Land.	Extent, A. R. P.
3	Ihalakumbura	2 1 32	14	Kamata	0 0 20
6	Siyambalagahawatta	0 1 11	15	Divulgahakumbura, Dangahakumbura	7 3 20
11	Kumbukgahawatta, Migahawatta, Dangahawatta	2 2 9			13 2 27
12	Kumbukgahawatta	0 1 15			



Puttalam Notice No. 4,538.

Notice under "The Waste Lands Ordinances of 1897, 1899, 1900, and 1903."

TAKE notice that unless within three months from September 20, 1912, the persons, if any, who claim any interest in the lands hereinafter mentioned or in any one or more of such lands make claim in person or in writing to the said lands or any of them or to some interest therein to H. O. Fox, Esq., Special Officer appointed under section 28 of "The Waste Lands Ordinances of 1897, 1899, 1900, and 1903," at his office at Fort, Colombo :

Such Special Officer, in pursuance of the powers vested in him by the said Ordinances, will declare by writing under his hand that the said lands or such of them, as to which no claim has been made, are the property of the Crown.

H. O. Fox,
Special Officer.

Description of the Lands referred to.

The following lots situated in the village of Tamaraikulam, in the Pitigal Korale North of the Puttalam District, in the North-Western Province, as described in the annexed diagram :—

Preliminary plan 683.

Situation : Tamaraikulam village in Pitigal Korale North of Puttalam District.

Lot.	Name of Land.	Extent, A. R. P.	Lot.	Name of Land.	Extent, A. R. P.
1	Karankalikulam (tank)	1 3 27	19	Wewagawamukulana	60 3 17
2	Godawalamukulana	1,192 3 19	20	Wehenwewa (tank)	6 0 17
2a	Lansiapatawewa (tank)	9 3 13	21	Welabodawettiroddahena	2 3 0
2b	Siyambalagahahena	18 3 23	23	Kamata	0 0 12
2c	Meegahahena	3 0 15		Roads	3 0 10
2d	Do.	8 1 26		Streams	2 0 25
3	Serukele	187 1 28			
4	Wewagawaroddehena	15 0 35			
5	Mahawewa (tank)	25 3 19			1,776 0 15
6	Palugahahena, Wewehena, Damina-gahahena, Dangahahena, Karambena, Siyambalagahahena, Kumbukgahahena, Kahatagahahena, Welanahena, Kohombagahahena	237 2 9			

and bounded as follows : on the north by the village limit of Hinguregama ; on the east by the limit of the Kumarawami pattuwa of Demala hatpattu, the village limit of Kariakkulam ; on the south by the village limit of Kariakkulam, the village limit of Madame ; on the west by the village limit of Kalusurakkulama, the village limit of Kanakamkulama, the village limit of Halmillagaswewa, the village limit of Kanakamkulama.

NOTE.—The following lots lying within the above boundaries are excluded from this notice, and their aggregate acreage of 35 acres 2 roods and 13 perches is not included in the acreage of 1,776 acres and 15 perches given above :—

Preliminary plan 683.

Lot.	Name of Land.	Extent, A. R. P.	Lot.	Name of Land.	Extent, A. R. P.
A 7	Palugahawattahena	0 0 20	B 15	Kamata	0 0 20
A 8	Palugahawatta	0 2 37	B 16	Wala (water-hole)	0 0 12
A 9	Wewagawawatta	1 2 22	B 17	Kongahakumbura, Kumbukgahakumbura	13 1 8
A 10	Palugahawatta	1 1 39	B 18	Wala (water-hole)	0 0 13
A 11	Do.	1 1 15	22	Wehenakumbura	7 3 21
A 12	Dangahakumbura	3 3 27			
A 13	Dangahawatta	0 1 27			
A 14	Kongahamulawatta, Kongahawatta, Dangahawatta	4 1 32			35 2 13

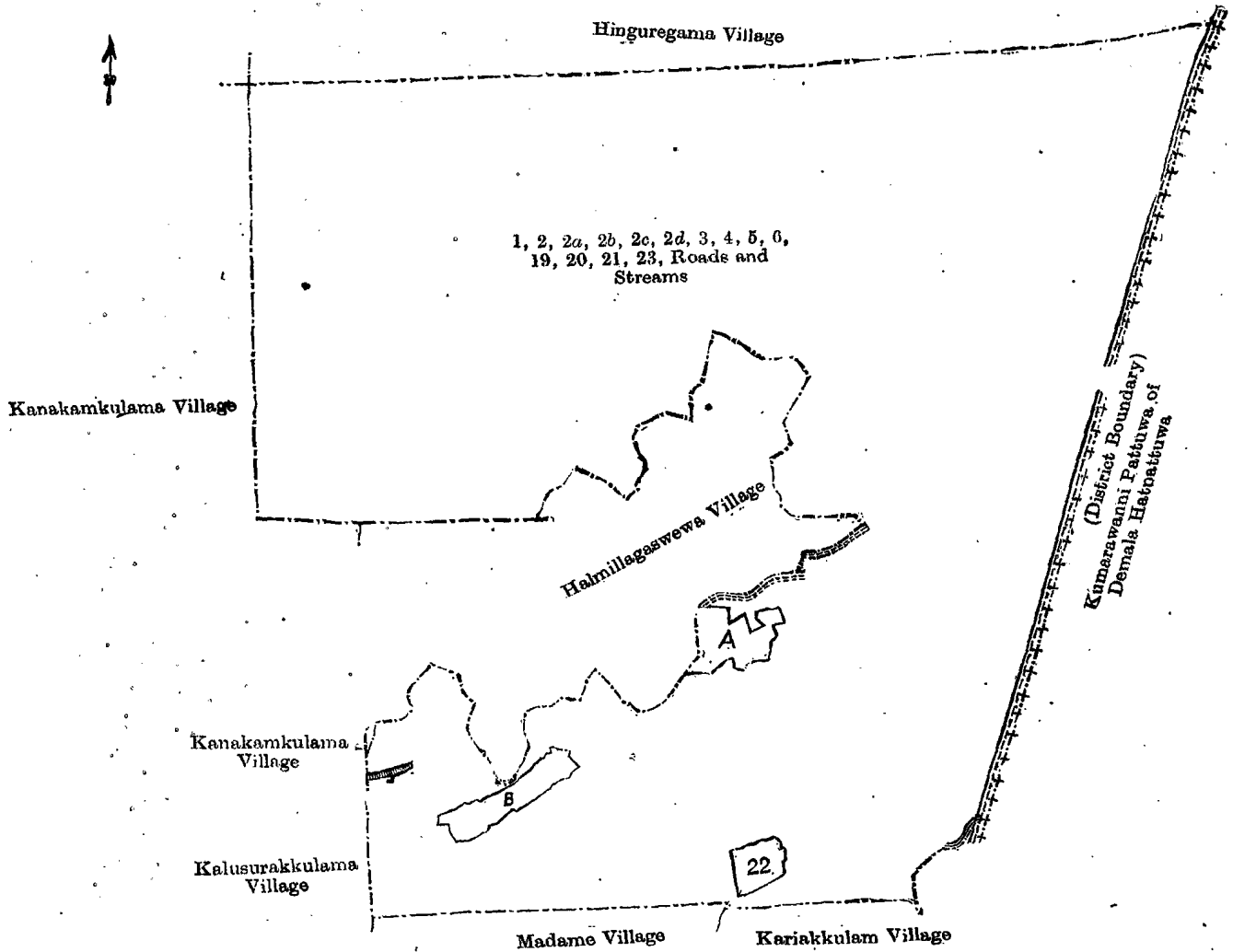
[For Diagram see page 951.]

FINAL ORDERS.

Order under Section 2 of "The Waste Lands Ordinances of 1897, 1899, 1900, and 1903," declaring Lands to be Crown Property.

In the matter of the lands commonly called or known as Kanamiyagalammukulana, Maha-arabagahahena, &c., situate in the village of Edandukita, in the Morawak korale of the Matara District, in the Southern Province, and of "The Waste Lands Ordinances of 1897, 1899, 1900, and 1903."

THE notice required by section 1 of "The Waste Lands Ordinances of 1897, 1899, 1900, and 1903," having been duly published in manner prescribed by that section in respect of the above-named lands (*vide* Notice No. 4,348), and no claim having been made to the said lands or to any interest therein within the period of three months from the date specified in the said notice, I, George Frederick Reginald Browning, Assistant Government Agent of the Matara District of the Southern Province, under and by virtue of the powers in me vested in that behalf by section 2 of the said Ordinances, do hereby on July 23, 1912, order and declare that the said lands, as more fully described herein below, situate in the village of Edandukita, in the Morawak korale of the Matara District, in the Southern Province, and shown as lots 1, 2, 2a, 3, 3a, 4, 4a, 4b, 5, 6, 6a, 11, 11a, 12, 13, 14, 15, 17, 18, 20, 24, 25, 25a, 26, 26a, 27, 27a, 28, 23, 42, 46, 48, 57, 60, 64, 64c, 64e, 64f, 81, 80c, 83, 83a, 109a, 111, 114, and 123 in block survey preliminary plan 25, and in the annexed diagrams, and containing in extent 104 acres and 19 perches, are the property of the Crown.



Surveyor-General's Office,
Colombo, July 4, 1912.

Scale of 32 Chains to an Inch.

Puttalam S. O. 9, 1912—1913.

A. H. G. DAWSON,
for Surveyor-General.

Description of the Lands referred to.

The following lots situated in the village of Edandukita, in the Morawak korale of the Matara District, in the Southern Province, as described in the annexed diagrams:—

Block survey preliminary plan 25. Field sheets O/9/53-61 and O/14/5-13.
Situation: Edandukita village in Morawak korale of Matara District.

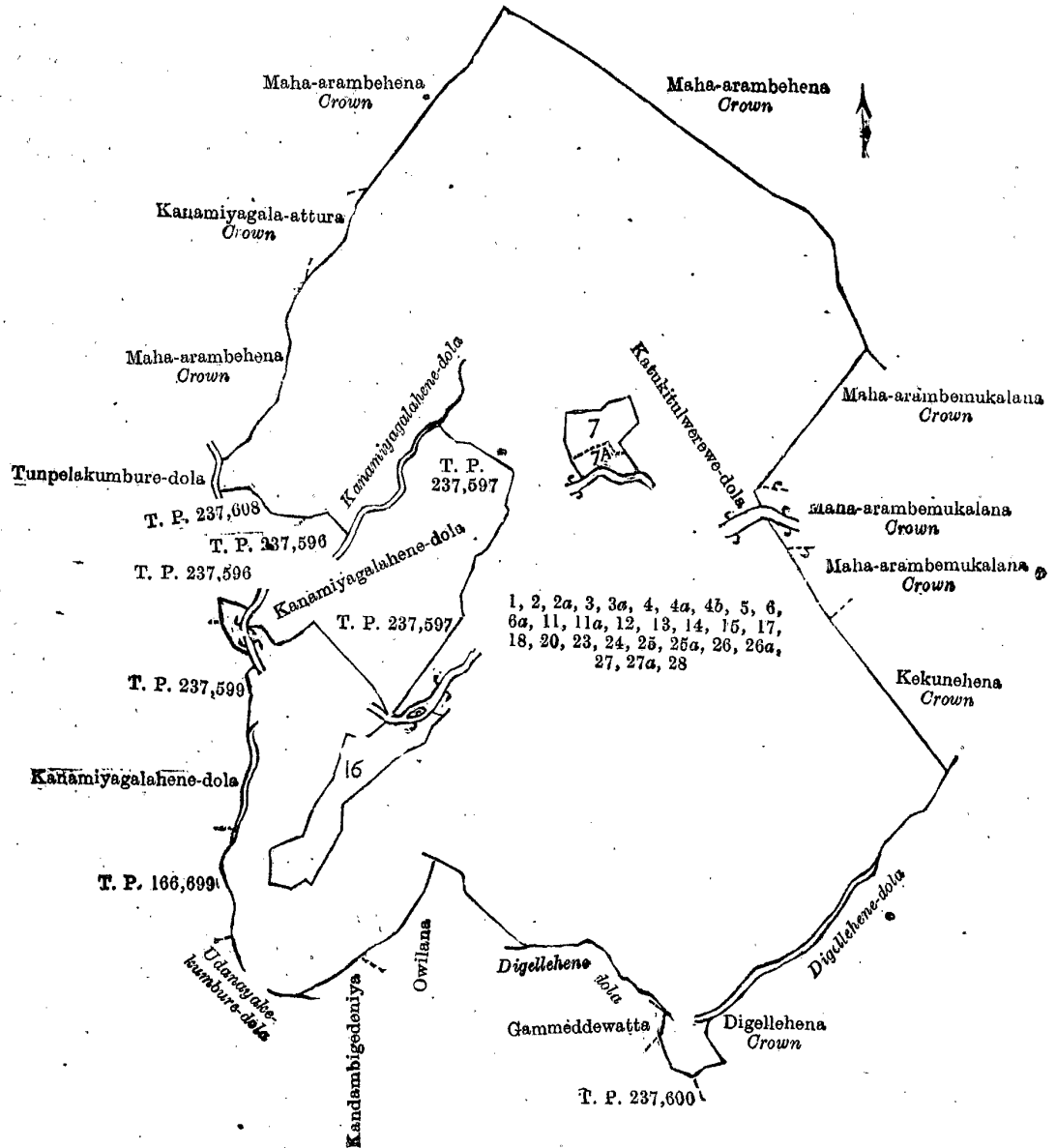
Lot.	Name of Land.	Extent, A. R. P.	Lot.	Name of Land.	Extent, A. R. P.
1	Kanamiyagalamukalana	0 3 1	15	Acharigedēniya	0 1 9
2	Maha-arabagahahena	7 0 0	17	Acharigehenadeniya	0 3 30
2a	Do.	3 3 20	18	Udagadarawattahadeniya	0 0 34
3	Maha-arabagalanda	0 1 11	20	Do.	0 2 35
3a	Do.	0 0 25	24	Maha-arabahena	7 0 19
4	Maha-arabamukalana.	8 2 9	25	Kekunahena	3 1 31
4a	Do.	3 3 15	25a	Do.	0 3 8
4b	Do.	0 3 20	26	Digaelladolamukalana	3 1 29
5	Maha-arabahena	13 2 8	26a	Do.	0 1 22
6	Do.	8 0 18	27	Digaelladolahena	2 3 11
6a	Do.	0 3 5	27a	Do.	1 0 20
11	Maha-arabamukalana	1 2 20	28	Gammeddawattadeniya	0 2 1
11a	Do.	0 1 20	23	Udanaikakumbura	0 0 5
12	Kekunahena	7 0 17			
13	Maha-arambehena	8 1 20			
14	Acharigedeniya-athmaga	5 0 19			
					92 1 2

and bounded as follows: on the north by Maha-arambehena declared to be Crown property under the Waste Lands Ordinances; on the east by Maha-arambehena and Maha-arambemukalana declared to be Crown property under the Waste Lands Ordinances, Katukiṭulwerewe-dola, Maha-arambemukalana declared to be Crown property under the Waste Lands Ordinances, Kekunahena declared to be Crown property under the Waste Lands Ordinances, Digellehene-dola and Digellehena declared to be Crown property under the Waste Lands Ordinances; on the south by Digallehena declared to be Crown property under the Waste Lands Ordinances, T. P. 237,600, Gammeddawatta claimed by Don Theodoris Rubasin Siriwardena, Digellehene-dola, Owilana, and Kandambigedeniya claimed by Don Theodoris Rubasin Siriwardena and

Udanayakakumbura-dola ; and on the west by Udanayakakumbura-dola, T. P. 166,699, Kanamiyagalahene-dola, T. P. 237,599, Kanamiyagalahene-dola, T. P. 237,599, T. P. 237,596, Kanamiyagalahene-dola, T. P. 237,597, Kanamiyagalahenedola, T. P. 237,596, T. P. 237,608, Tunpelakumbura-dola, Maha-arambehena declared to be Crown property under the Waste Lands Ordinances, Kanamiyagala-athura declared to be Crown property under the Waste Lands Ordinances, and Maha-arambehena declared to be Crown property under the Waste Lands Ordinances.

NOTE.—The following lots lying within the above boundaries are excluded from this part of the order, and their aggregate acreage of 2 acres 1 rood and 36 perches is not included in the acreage of 92 acres 1 rood and 2 perches given above :—

Lot.	Name of Land.	Extent, A. R. P.
7	Maha-arambemukulana	0 2 0
7a	Do.	0 1 10
16	Maha-arambemukulana (T. P. 237,598)	1 2 26
		2 1 36



Surveyor-General's Office,
Colombo, January 4, 1910.

Scale of 8 Chains to an Inch.

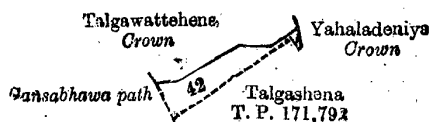
J. B. M. RIDOUT,
for Surveyor-General.

II.—Preliminary plan 25. Field sheet O/15/5-13.

Situation : Edandukita village in Morawak korale of Matara District.

Lot.	Name of Land.	Extent, A. R. P.
42	Talgawattchena	0 3 1

and bounded as follows : on the north by Talgaswattchena declared Crown ; on the east by Yahaladeniya declared Crown ; on the south by T. P. 171,792, Talgashena ; and on the west by Gansabhawa path.



Surveyor-General's Office,
Colombo, April 11, 1907.

Scale of 8 Chains to an Inch.

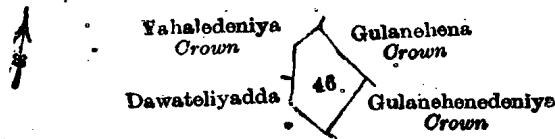
C. MEADEN,
for Surveyor-General.

III.—Preliminary plan 25. Field sheet O/14/5-13.

Situation : Edandukita village in Morawak korale of Matara District.

Lot.	Name of Land.	Extent, A. R. P.
46	Gulanahena	0 2 31

and bounded as follows : on the north by Yahaledeniya declared Crown ; on the east by Gulanehena declared Crown and Gulanehenedeniya declared Crown ; on the south and west by Dawateliyadda claimed by Don Hendrius Rubasin Jayawardene and others.



Scale of 8 Chains to an Inch.

Surveyor-General's Office,
Colombo, April 11, 1907.

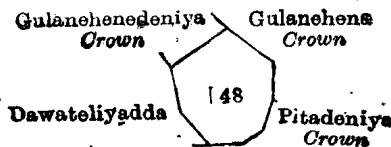
C. MEADEN,
for Surveyor-General.

IV.—Preliminary plan 25. Field sheet O/14/5-13.

Situation : Edandukita village in Morawak korale of Matara District.

Lot.	Name of Land.	Extent, A. R. P.
48	Gulanahena	1 1 11

and bounded as follows : on the north by Gulanehenedeniya declared Crown ; on the east by Gulanehena declared Crown and Pitadeniya declared Crown ; on the south and west by Dawateliyadda claimed by Don Hendrius Rubasin Jayawardene



Scale of 8 Chains to an Inch.

Surveyor-General's Office,
Colombo, April 11, 1907.

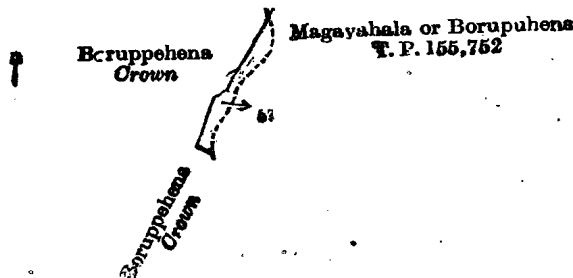
C. MEADEN,
for Surveyor-General.

V.—Preliminary plan 25. Field sheet O/14/5-13.

Situation : Edandukita village in Morawak korale of Matara District.

Lot.	Name of Land.	Extent, A. R. P.
57	Boruppahena	0 1 10

and bounded as follows : on the north and east by T. P. 155,752, Magayahala or Borupuhena ; on the south and west by Boruppehena declared Crown.



Scale of 8 Chains to an Inch.

Surveyor-General's Office,
Colombo, April 11, 1907.

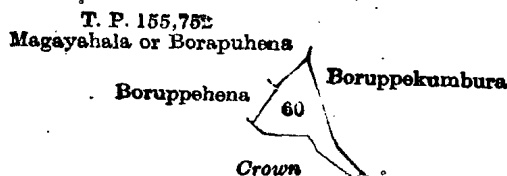
C. MEADEN,
for Surveyor-General.

VI.—Preliminary plan 25. Field sheet O/14/5-13.

Situation : Edandukita village in Morawak korale of Matara District.

Lot.	Name of Land.	Extent, A. R. P.
60	Boruppapitadeniya	0 2 34

and bounded as follows : on the north by T. P. 155,752, Magayahala or Borupuhena ; on the east by Boruppekumbura claimed by Don Teadoris Rubasin Siriwardena and others ; on the south and west by Boruppehena declared Crown.



Scale of 8 Chains to an Inch.

Surveyor-General's Office,
Colombo, April 11, 1907.

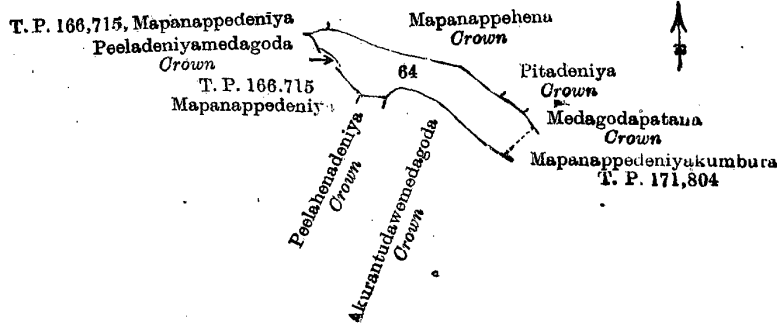
C. MEADEN,
for Surveyor-General.

VII.—Preliminary plan 25. Field sheet O/14/5-13.

Situation : Edandukita village in Morawak korale of Matara District.

Lot.	Name of Land.	Extent, A. R. P.
64	Mapanapadeniya	1 3 37

and bounded as follows : on the north by Mapanapahena declared Crown ; on the east by Pitadeniya declared Crown, Medagodapatana declared Crown, and T. P. 171,804, Mapanappedeniyakumbura ; on the south by Akurantudawemedageda declared Crown, Peelahenedeniya declared Crown ; and on the west by T. P. 166,715, Mapanappedeniya and Peelahenedeniya medagoda (Crown).



Surveyor-General's Office,
Colombo, April 11, 1907.

Scale of 8 Chains to an Inch.

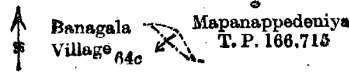
C. MEADEN,
for Surveyor-General.

VIII.—Preliminary plan 25. Field sheet O/14/5-13.

Situation : Edandukita village in Morawak korale of Matara District.

Lot.	Name of Land.	Extent, A. R. P.
64c	Mapanapadeniya	0 0 18

and bounded as follows : on the north and east by T. P. 166,715, Mapanappedeniya ; south and west by Banagala village.



Surveyor-General's Office,
Colombo, April 11, 1907.

Scale of 8 Chains to an Inch.


C. MEADEN,
for Surveyor-General.

IX.—Preliminary plan 25. Field sheet O/14/5-13.

Situation : Edandukita village in Morawak korale of Matara District.

Lot.	Name of Land.	Extent, A. R. P.
64e	Mapanapadeniya	0 0 6

and bounded as follows : on the north and east by Mapanapehena declared Crown, Mapanapehena claimed by Rubasin-gamage Bastian ; on the south and west by T. P. 166,715, Mapanapadeniya.



Surveyor-General's Office,
Colombo, April 11, 1907.

Scale of 8 Chains to an Inch.


C. MEADEN,
for Surveyor-General.

X.—Preliminary plan 25. Field sheet O/14/5-13.

Situation : Edandukita village in Morawak korale of Matara District.

Lot.	Name of Land.	Extent, A. R. P.
64f	Mapanapadeniya	0 0 8

and bounded as follows : on the north, east, and west by T. P. 166,715, Mapanappedeniya ; and on the south by Mapanapehena declared Crown.



Surveyor-General's Office,
Colombo, April 11, 1907.

Scale of 8 Chains to an Inch.


C. MEADEN,
for Surveyor-General.

XI.—Preliminary plan 25. Field sheet O/14/1-13.

Situation : Edandukita village in Morawak korale of Matara District.

Lot.	Name of Land.	Extent, A. R. P.
81	Peeladeniyamedagoda	0 0 5

and bounded as follows : on the north, east, and south by Mapanapadeniya claimed by Don Hendrick and Peelahenedeniya declared Crown ; and on the west by T. P. 166,715, Mapanapadeniya.



Surveyor-General's Office,
Colombo, April 11, 1907.

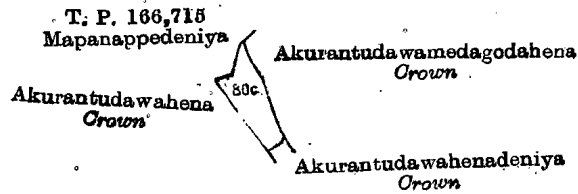
Scale of 8 Chains to an Inch.

C. MEADEN,
for Surveyor-General.

XII.—Preliminary plan 25. Field sheet O/14/5-13.
 Situation : Edandukita village in Morawak korale of Matara District.

Lot.	Name of Land.	Extent, A. B. P.
80c	Peelahenedeniya	0 1 36

and bounded as follows : on the north by T. P. 166,715, Mapanappedeniya ; on the east by Akurantudawa, Medagodahena declared Crown ; on the south by Akurantudawahenedeniya declared Crown ; on the west by Akurantudawahena declared Crown.



Surveyor-General's Office,
 Colombo, February 26, 1907.

Scale of 8 Chains to an Inch.

C. MEADEN,
 for Surveyor-General.

XIII.—Preliminary plan 25. Field sheet O/14/5-13.
 Situation : Edandukita village in Morawak korale of Matara District.

Lot.	Name of Land.	Extent, A. B. P.
83	Mapanapawatta	0 2 3

and bounded as follows : on the north by T. P. 166,715, Mapanappedeniya ; on the east by Mapanapehena declared Crown ; on the south by T. P. 164,376, Mapanapehena ; on the west by Mapanapewattihena declared Crown and Mapanapewattihena claimed by Rubasingamage Bastian.



Surveyor-General's Office,
 Colombo, February 26, 1907.

Scale of 8 Chains to an Inch.

C. MEADEN,
 for Surveyor-General.

XIV.—Preliminary plan 25. Field sheet O/14/5-13.
 Situation : Edandukita village in Morawak korale of Matara District.

Lot.	Name of Land.	Extent, A. B. P.
83a	Mapanapawatta	0 0 33

and bounded as follows : on the north and east by T. P. 164,376, Mapanapehena ; on the south and west by Mapanapehena declared Crown.



Surveyor-General's Office,
 Colombo, February 26, 1907.

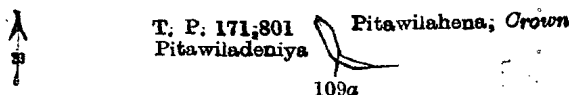
Scale of 8 Chains to an Inch.

C. MEADEN,
 for Surveyor-General.

XV.—Preliminary plan 25. Field sheet O/14/5-13.
 Situation : Edandukita village in Morawak korale of Matara District.

Lot.	Name of Land.	Extent, A. B. P.
109a	Pitawiladeniya	0 0 10

and bounded as follows : on the north and east by Pitawilahena declared Crown ; on the south and west by T. P. 171,801, Pitawiladeniya.



Surveyor-General's Office,
 Colombo, February 26, 1907.

Scale of 8 Chains to an Inch.

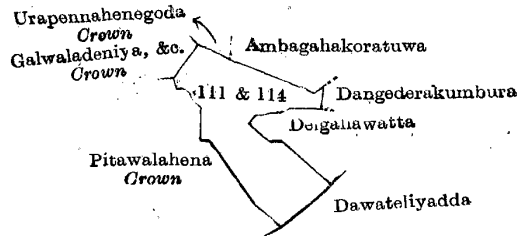
C. MEADEN,
 for Surveyor-General.

XVI.—Block survey preliminary plan 25. Field sheet O/14/5-13.
 Situation : Edandukita village in Morawak korale of Matara District.

Lot.	Name of Land.	Extent, A. B. P.
111	Delgahawatta	1 1 4
114	Madoluwaliyadda	1 2 3

2 3 7
 D 5

and bounded as follows : on the north by Urapennahenegoda declared Crown under the Waste Lands Ordinances, Ambagahakoratuwa claimed by R. G. Don Mathes ; on the east by Dangederakumbura claimed by R. J. Don Hendrick and others, Dalgahawatta claimed by R. G. Balahamy, Dawateliyadda claimed by R. J. Don Hendrick and others ; on the south by Dawateliyadda claimed by R. J. Don Hendrick and others, Pitawalahena declared Crown under the Waste Lands Ordinances ; on the west by Galwaladeniya declared Crown under the Waste Lands Ordinances, and Pitawalahena declared Crown under the Waste Lands Ordinances.



Surveyor-General's Office,
Colombo, January 4, 1910.

Scale of 8 Chains to an Inch.

J. B. M. RIDOUT,
for Surveyor-General.

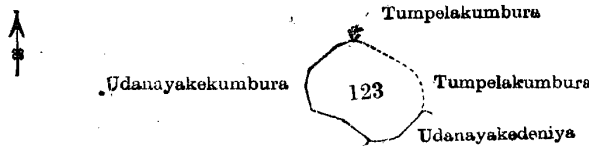
XVII.—Preliminary plan 25. Field sheet O/15/5-13.
Situation : Edandukita village in Morawak korale of Matara District.

Lot.	Name of Land.	Extent, A. R. P.
123-	Tumpelakumburemedagoda	1 3 7

and bounded as follows : on the north by Tumpelakumbura claimed by Batagodage Don Dias ; on the east by Tumpelakumbura claimed by Batagodage Don Dias and others ; on the south by Udanayakedeniya sold by Crown to Don Andris Siriwardena ; on the west by Udanayakekumbura claimed by Don Andris Siriwardena and others.

Matara Kachcheri,
July 23, 1912.

G. F. R. BROWNING,
Assistant Government Agent.



Surveyor-General's Office,
Colombo, February 26, 1907.

Scale of 8 Chains to an Inch.

C. MEADEN,
for Surveyor-General.

**Order under Section 4, Sub-section (1), of "The Waste Lands Ordinances of 1897, 1899, 1900, and 1903,"
declaring Land to be Crown Property.**

In the matter of the land commonly called or known as Illapolawatta, situate in the village of Mologgamuwa, in the Morawak korale of the Matara District, in the Southern Province, and of "The Waste Lands Ordinances of 1897, 1899, 1900, and 1903."

WHEREAS in pursuance of section 1 of the said Ordinances it was duly notified on October 20, 1911, that if no claim to the land commonly called or known as Illapolawatta, situate in the village of Mologgamuwa, in the Morawak korale of the Matara District, in the Southern Province, containing in extent 1 acre 3 roods and 22 perches, and shown as lot 34a in block survey preliminary plan 19 and in the annexed diagram, was made to the Assistant Government Agent of the Matara District within the period of three months from the date specified in such notice, such land would be declared the property of the Crown, and dealt with on account of the Crown (*vide* Notice No. 4,267) :

And whereas Surawiragamage Dines Hami of Bengamuwa made claim thereto, and whereas the said claimant has withdrawn his claim to the said land, I, George Frederick Reginald Browning, Assistant Government Agent of the Matara District, under and by virtue of the powers vested in me in that behalf by section 4 of the said Ordinances, do hereby on August 9, 1912, order and declare under section 4, sub-section (1), of the said Ordinances that the said land, as more fully described herein below, is the property of the Crown:

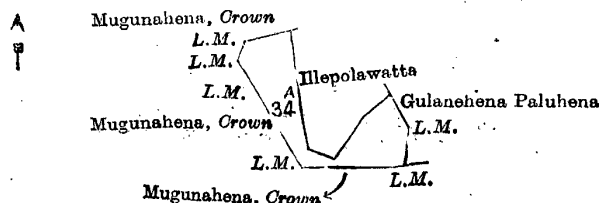
Description of the Land referred to.

The land commonly called or known as Illapolawatta, situated in the village of Mologgamuwa, in the Morawak korale of the Matara District, of the Southern Province, containing in extent 1 acre 3 roods and 22 perches, shown as lot 34a in block survey preliminary plan 19, and in the annexed diagram, and bounded as follows : on the north by Mugunahena belonging to Crown and Illepolawatta claimed by S. Dines Hami ; on the east by Gulanehena Paluhena claimed by R. Don Lewis ; on the south and west by Mugunahena belonging to Crown.

Matara, August 9, 1912.

Field sheet O/15/3-11.

G. F. R. BROWNING,
Assistant Government Agent.



Surveyor-General's Office,
Colombo, September 15, 1911.

Scale of 8 Chains to an Inch.

A. H. G. DAWSON,
for Surveyor-General.

Hambantota S. O. No. 801.

Order under Section 4, Sub-section (1), of "The Waste Lands Ordinances of 1897, 1899, 1900, and 1903," declaring Lands to be Crown Property.

In the matter of the lands commonly called or known as Wewa-addaralanda (reservation for bund), Siyambalakatuwemukalana, &c., situate in the village of Mullena, in the East Giruwa pattu of the Hambantota District, in the Southern Province, and of "The Waste Lands Ordinances of 1897, 1899, 1900, and 1903."

WHEREAS in pursuance of section 1 of the said Ordinances it was duly notified on February 11, 1910, that if no claim to the lands commonly called or known as Wewa-addaralanda (reservation for bund), Siyambalakatuwemukalana, &c., situate in the village of Mullena, in the East Giruwa pattu of the Hambantota District, in the Southern Province, containing in extent 64 acres 3 roods and 23 perches, and shown as lot 20, 5, 5e, 5h, 5d, 5g, 5b, 5i, 19, 21 in preliminary plan 453, as described in the annexed diagrams, was made to John George Fraser, Special Officer appointed under section 28 of the said Ordinances, within the period of three months from the date specified in such notice, such lands would be declared the property of the Crown, and dealt with on account of the Crown (*vide* Notice No. 3,697):

And whereas (1) Don Andris Rajapaksa, (2) Don Mathias Abesin Ratnayaka made claim thereto, and whereas the said claimants have withdrawn their claims to the said lands, I, Horward Orme Fox, Special Officer appointed under section 28 of the said Ordinances, under and by virtue of the powers vested in me in that behalf by section 4 of the said Ordinances, do hereby on August 6, 1912, order and declare under section 4, sub-section (1), of the said Ordinances, that the said lands, as more fully described herein below, are the property of the Crown.

Description of the Lands referred to.

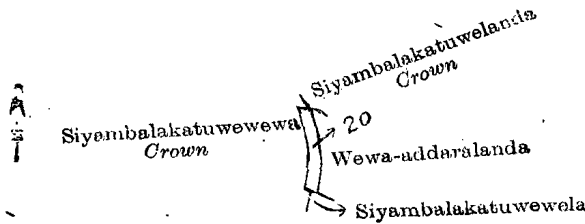
The following lots situated in the village of Mullena, in the East Giruwa pattu of the Hambantota District, in the Southern Province, as described in the annexed diagrams:—

I.—Preliminary plan 453.

Situation: Mullena village in East Giruwa pattu of Hambantota District.

Lot.	Name of Land.	Extent, A. R. P.
20	Wewa-addaralanda (reservation for bund)	0 0 22

and bounded as follows: on the north by Siyambalakatuwewewa declared to be the property of the Crown under the Waste Lands Ordinances, Siyambalakatuwelanda declared to be the property of the Crown under the Waste Lands Ordinances; on the east by Wewa-addaralanda admitted private outside the Waste Lands Ordinances; on the south by Siyambalakatuwewela claimed by Don Andris Rajapakse, Siyambalakatuwewewa declared to be the property of the Crown under the Waste Lands Ordinances; on the west by Siyambalakatuwewewa declared to be the property of the Crown under the Waste Lands Ordinances.



Surveyor-General's Office,
Colombo, April 2, 1912.

Scale of 8 Chains to an Inch.

A. H. G. DAWSON,
for Surveyor-General.

II.—Preliminary plan 453.

Situation: Mullena village in East Giruwa pattu of Hambantota District.

Lot.	Name of Land.	Extent, A. R. P.
5	Siyambalakatuwemukalana	25 3 32
5e	Puhugulehena	3 0 0
5h	Siyambalakatuwemukalana	3 0 16
		32 0 8

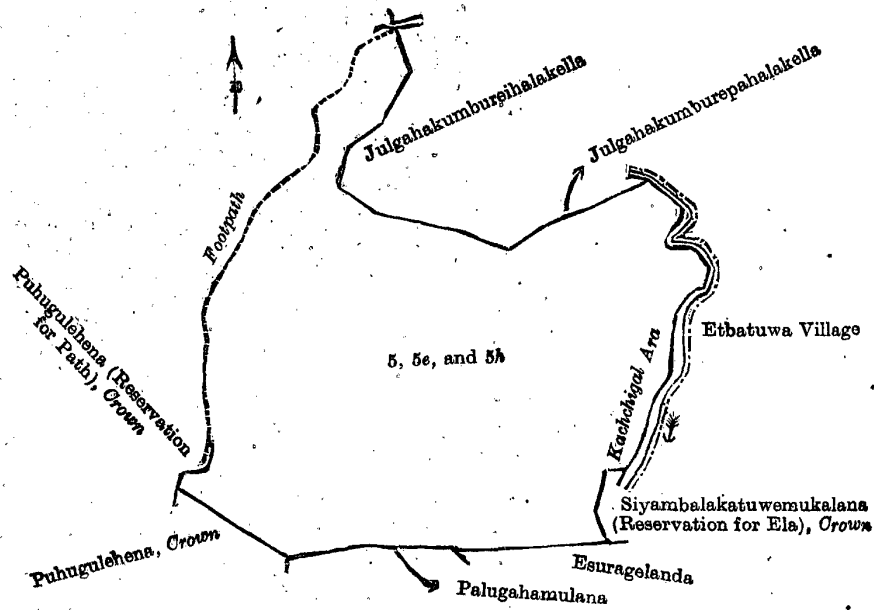
and bounded as follows: on the north by Julgahakumbureihalakella claimed by Jayawardena Ranasinghe Carnelhamy, Julgahakumburepahalakella claimed by Don Andris Rajapakse of Pallegama; on the east by the Kachchigal-ara, Siyambalakatuwemukalana (reservation for ela) declared to be the property of the Crown under the Waste Lands Ordinances; on the south by Esuragelanda sold by the Crown, Palugahamulana claimed by Gajasin Wijesekera Puchi Appuhamy, and others, Puhugulehena declared to be the property of the Crown under the Waste Lands Ordinances; on the west by Puhugulehena (reservation for path) declared to be the property of the Crown under the Waste Lands Ordinances, a footpath.

[For Diagram see page 958.]

III.—Preliminary plan 453.

Situation: Mullena village in East Giruwa pattu of Hambantota District.

Lot.	Name of Land.	Extent, A. R. P.
5d	Puhugulehena (reservation for path)	0 0 18
5g	Do. (reservation for bund)	0 0 20
		0 0 38

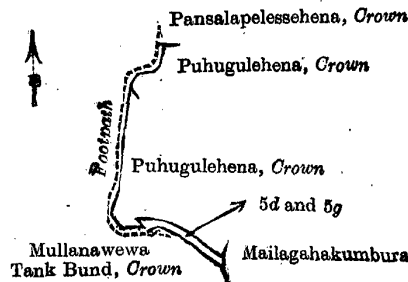


Surveyor-General's Office,
Colombo, April 2, 1912.

Scale of 8 Chains to an Inch.

A. H. G. DAWSON,
for Surveyor-General.

and bounded as follows : on the north by Pansalapelessehena declared to be the property of the Crown under the Waste Lands Ordinances ; on the east by Puhugulehena declared to be the property of the Crown under the Waste Lands Ordinances, Puhugulehena declared to be the property of the Crown under the Waste Lands Ordinances, Mailagahakumbura claimed by Don Mathes Desin Ratnayaka and others ; on the south by Mullanawewa (tank bund) declared to be the property of the Crown under the Waste Lands Ordinances, a footpath ; on the west by a footpath.



Surveyor-General's Office,
Colombo, April 2, 1912.

Scale of 8 Chains to an Inch.

A. H. G. DAWSON,
for Surveyor-General.

IV.—Preliminary plan 453.

Situation : Mullena village in East Giruwa pattu of Hambantota District.

Lot.	Name of Land.	Extent, A. R. P.
5b	Esuragelanda (reservation for ela)	2 1 38
5i	Siyambalakatuwemukalana (reservation for ela)	0 1 11
		2 3 9

and bounded as follows : on the north by Pansalapelessehena declared to be the property of the Crown under the Waste Lands Ordinances ; on the east by the Kachchigal-ara (the village limit of Etbatuwa) ; on the south by the Kachchigal-ara ; on the west by Halmillagahakumbura claimed by Don Juwanis Gajasin Wijesekera and others, Esuragelanda sold by the Crown, Siyambalakatuwemukalana declared to be the property of the Crown under the Waste Lands Ordinances.

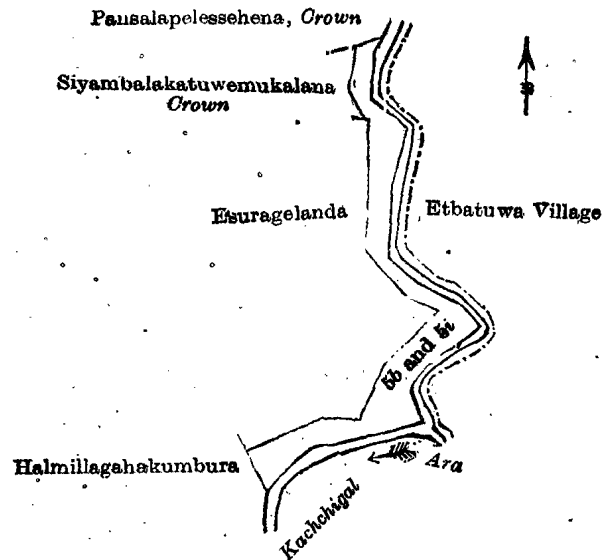
[For Diagram see page 959.]

V.—Preliminary plan 453.

Situation : Mullena village in East Giruwa pattu of Hambantota District.

Lot.	Name of Land.	Extent, A. R. P.
19	Siyambalakatuwewewa	3 1 0

and bounded as follows : on the north by Siyambalakatuwelanda declared to be the property of the Crown under the Waste Lands Ordinances ; on the east by Siyambalakatuwelanda declared to be the property of the Crown under the



Surveyor-General's Office,
Colombo, April 2, 1912.

Scale of 8 Chains to an Inch.

A. H. G. DAWSON,
for Surveyor-General.

Waste Lands Ordinances, Wewa-addarahena (reservation for bund) declared to be the property of the Crown under the Waste Lands Ordinances, Siyambalakatuwewela claimed by Don Andris Rajapakse; on the south and west by Mulañebda declared to be the property of the Crown under the Waste Lands Ordinances.



Surveyor-General's Office,
Colombo, April 2, 1912.

Scale of 8 Chains to an Inch.

A. H. G. DAWSON,
for Surveyor-General.

VI.—Preliminary plan 453.

Situation: Mullena village in East Giruwa pattu of Hambantota District.

Lot.	Name of Land.
21	Mulanawewa

Extent, A. R. P.
26 1 26

and bounded as follows: on the north by Mulanebedda declared to be the property of the Crown under the Waste Lands Ordinances, Puhugulehena (reservation for path) declared to be the property of the Crown under the Waste Lands Ordinances, Puhugulehena (reservation for bund) declared to be property of the Crown under the Waste Lands Ordinances; on the east by Mailagahakumbura claimed by Don Mathes Desin Ratnayaka and others, Egodapanguwa claimed by Don Pedris Ratnayaka and others; on the south by Pinpanguwa claimed by Don Dionis, A. S. Ratnayaka, and others, Kongahawatta claimed by Don Juwanis Gajasinghe, Wewa-addarapattiyekella claimed by Desin Ratnayaka Don Dionis, Siyambalagahawatta claimed by Wannī Arachchige Kottanhamy; on the west by Wewagawawatta claimed by Wannī Arachchige Kottanhamy, Mulanebedda declared to be the property of the Crown under the Waste Lands Ordinances.

August 6, 1912.

H. O. Fox,
Special Officer.

[For Diagram see page 960.]

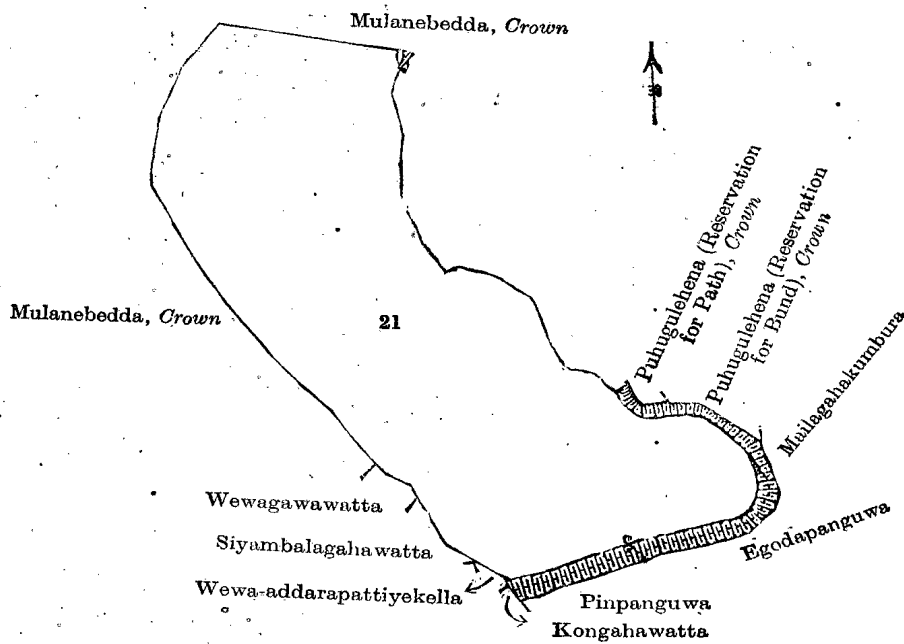
Hambantota S. O. No. 802.

Order under Section 4, Sub-section (1), of "The Waste Lands Ordinances of 1897, 1899, 1900, and 1903," declaring Land to be Crown Property.

In the matter of the land commonly called or known as Pansalagawahena, Pelawatta, &c., situate in the village of Nakandawala, in the West Giruwa pattu of the Hambantota District, in the Southern Province, and of "The Waste Lands Ordinances of 1897, 1899, 1900, and 1903."

WHEREAS in pursuance of section 1 of the said Ordinances it was duly declared and notified on September, 14, 1906, that if no claim to the said land commonly called or known as Pansalagawahena, Pelawatta, &c., situate in the village of Nakandawala, in the West Giruwa pattu of the Hambantota District, in the Southern Province, containing in extent 21 acres 1 rood and 13 perches, and shown as lot 1f in preliminary plan 197, and in the annexed diagram, was made to Walter Ernest Wait, Special Officer appointed under section 28 of the said Ordinances, within the period of three months from the date specified in the said notice, such lands would be declared to be the property of the Crown (*vide* Notice No. 2,552):

And whereas (1) Charles Abesundera Weerasingha, (2) Joseph Solomon Weerasingha, (3) Dionysius Abesundera Weerasingha, (4) Don Davit Abewickrema Wijesekera Appuhamy, made claim thereto, and I, Walter Ernest Wait, Special Officer appointed under section 28 of the said Ordinances, made due inquiry into such claim, and whereas the said 2nd, 3rd, and 4th claimants have withdrawn their claims, and whereas the said 1st claimant and I, with the consent of His



Surveyor-General's Office,
Colombo, April 2, 1912.

Scale of 8 Chains to an Inch.

A. H. G. DAWSON,
for Surveyor-General.

Excellency the Governor, came to an agreement in writing, dated July 17, 1909, concerning the said land, under section 4, sub-section (1), of the said Ordinances, whereby it was agreed that the said claimant should be declared the purchaser of a portion 17½ acres more or less in extent, of the said land, upon payment on or before October 17, 1909, to the Special Officer, of a sum of One hundred and Thirty-one Rupees and Twenty-five Cents (Rs. 131.25) as the purchase amount of the said portion of land, and whereas the said claimant withdrew his claim to the remainder of the land, and whereas it was further agreed by the said agreement that in default of such payment the claim of the said 1st claimant to the said portion of land 17½ acres more or less in extent, in respect of which the said payment was to be made, should also be considered to have been withdrawn, and the said portion of land 17½ acres more or less in extent should be declared to be the property of the Crown, and whereas the said 1st claimant has failed to make the said payment by the due date, the whole of the said land, as more fully described herein below, is declared to be the property of the Crown.

Description of the Land referred to.

The following lot situated in the village of Nakandawala, in the West Giruwa pattu of the Hambantota District, in the Southern Province, as described in the annexed diagram:—

Preliminary plan 197.

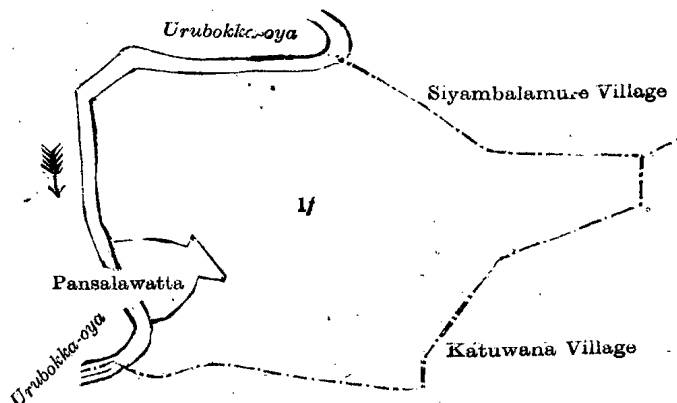
Situation: Nakandawala village in West Giruwa pattu of Hambantota District.

Lot.	Name of Land.	Extent, A. R. P.
1f	Pansalagawahena, Pelawatta, &c.	21 1 13

and bounded as follows: on the north by the Urubokka-oya, the village limit of Siyambalamure; on the east and south by the village limit of Katuwana; and on the west by the Urubokka-oya, Pansalawatta claimed by C. A. Weerasingha, the Urubokka-oya.

July 1, 1912.

W. E. WAIT,
Special Officer.



Surveyor-General's Office,
Colombo, June 12, 1912.

Scale of 8 Chains to an Inch.

A. H. G. DAWSON,
for Surveyor-General.

Hambantota S. O. No. 803.

Order under Section 4, Sub-section (1), of "The Waste Lands Ordinances of 1897, 1899, 1900, and 1903," admitting Land to be Private Property.

In the matter of the land commonly called or known as Lebungama, situate in the village of Nakandawala, in the West Giruwa pattu of the Hambantota District, in the Southern Province, and of "The Waste Lands Ordinances of 1897, 1899, 1900, and 1903."

WHEREAS in pursuance of section 1 of the said Ordinances it was duly notified on September 14, 1906, that if no claim to the land commonly called or known as Lebungama, situate in the village of Nakandawala, in the West Giruwa pattu of the Hambantota District, in the Southern Province, containing in extent 65 acres 3 roods and 13 perches, and shown as lot 1 in preliminary plan 197, and in the annexed diagram, was made to Walter Ernest Wait, Special Officer appointed under section 28 of the said Ordinances, within the period of three months from the date specified in such notice, such land would be declared the property of the Crown, and dealt with on account of the Crown (*vide* Notice No. 2,552):

And whereas (1) Charles Abeysundera Weerasingha, (2) Joseph Solomon Weerasingha, (3) Dionysius Abesundera Weerasingha, (4) Don Davit Abewickrama Wijesekera Appuhamy, made claim thereto, and I, Walter Ernest Wait, Special Officer appointed under section 28 of the said Ordinances, made due inquiry into such claim, and whereas the said 4th claimant has withdrawn his claim, I, with the consent of His Excellency the Governor, do hereby admit the claim of the said 1st, 2nd, and 3rd claimants to the said land, as more fully described herein below, under section 4, sub-section (1), of the said Ordinances.

Description of the Land referred to.

The following lot situated in the village of Nakandawala, in the West Giruwa pattu of the Hambantota District, in the Southern Province, as described in the annexed diagram:—

Preliminary plan 197.

Situation: Nakandawala village in West Giruwa pattu of Hambantota District.

Lot.	Name of Land.	Extent, A. R. P.
1	Lebungama	65 3 13

and bounded as follows: on the north by the village limit of Siyarapitiya; on the east by the village limit of Siyarapitiya, Lebungama (reservation for stream) declared to be the property of the Crown under the Waste Lands Ordinances, Pahalawatta claimed by G. Kiriappu and others, Delgahahena (reservation for stream) declared to be the property of the Crown under the Waste Lands Ordinances; on the south by Amunagawawatta claimed by Samarasin Kankanange Heen Appu and others, Pelawatta claimed by Ekanayaka Kankanange Babappu and others, Pinkumbura claimed by Sobhita Unnanse and others, the village limit of Katuwana; and on the west by the village limit of Katuwana, Lebungamapengiriwatta claimed by C. A. Weerasingha, Lebungama (reservation for road) declared to be Crown under the Waste Lands Ordinances.

July 1, 1912.

W. E. WAIT,
Special Officer.



Hambantota S. O. No. 804.

Order under Section 4, Sub-section (1), of "The Waste Lands Ordinances of 1897, 1899, 1900, and 1903,"
declaring Land to be Crown Property.

In the matter of the land commonly called or known as Kohombagaswewa, situate in the village of Galwewa, in the East Giruwa pattu of the Hambantota District, in the Southern Province, and of "The Waste Lands Ordinances of 1897, 1899, 1900, and 1903."

WHEREAS in pursuance of section 1 of the said Ordinances it was duly notified on February 12, 1909, that if no claim to the land commonly called or known as Kohombagaswewa, situate in the village of Galwewa, in the East Giruwa pattu of the Hambantota District, in the Southern Province, containing in extent 3 roods and 7 perches, and shown as lot 4a in preliminary plan 424, and in the annexed diagram, was made to Frederick Lewis, Special Officer appointed under section 28 of the said Ordinances, within the period of three months from the date specified in such notice, such land would be declared the property of the Crown, and dealt with on account of the Crown (*vide* Notice No. 3,326):

And whereas (1) Ketiyapegamage Abeyhamy of Atapattugama, (2) Abeysin Korale Arachchige Don Juwanis of Heen-ara, (3) Mahanamanan Dissanayake Odanis of Kohombagaswewa, and (4) Panganwila Sumanatissa Terunnanse, on behalf of the Attanayala Vihare, made claim thereto, and whereas the said 1st claimant Ketiyapegamage Abeyhamy died during the pendency of the inquiry into his claim, and his rightful heirs, viz., (1a) Ketiyapegamage Davith, (1b) ditto Babahamy, (1c) ditto Dionis, (1d) ditto Kawanihamy, (1e) ditto Madris, (1f) Hettiachchige Babahamy, (1g) Ketiyapegamage Podihamy, (1h) Hetti Arachchige Babahamy, (1i) Ketiyapegamage Uparis, (1j) ditto Dingihamy, (1k) ditto Kirihamy, (1l) ditto Girigorishamy, were substituted as claimants in his place; and whereas (a) Hettiachchige Don Andris was duly appointed representative of the minor claimant (1g) Ketiyapegamage Podihamy and (b) Hettiarachchige Babahamy was duly appointed representative of the minor claimants, (1i) Ketiyapegamage Uparis, (1j) ditto Dingihamy, (1k) ditto Kirihamy, (1l) ditto Girigorishamy, for the purpose of inquiry into this claim, and Howard Orme Fox, Special Officer appointed under section 28 of the said Ordinances, made due inquiry into such claims, and whereas the said claimants, viz., (1a), (1b), (1c), (1d), (1e), (1f), Hettiachchige Don Andris, as duly appointed representative of (1g) and (1h) Hettiarachchige Babahamy for herself, and as duly appointed representative of (1i), (1j), (1k), and (1l), (2) Abeysin Korale Arachchige Don Juwanis of Heen-ara, (3) Mahanamanan Dissanayaka Odanis of Kohombagaswewa, and (4) Panganwila Sumanatissa Terunnanse, on behalf of Attanayala Vihare, have withdrawn their claims to the said land, I, Frederick Lewis, Special Officer appointed under section 28 of the said Ordinances, under and by virtue of the powers vested in me in that behalf by section 4 of the said Ordinances, do hereby on July 27, 1912, order and declare under section 4, sub-section (1), of the said Ordinances, that the said land, as more fully described herein below, is the property of the Crown.

Description of the Land referred to.

The following lot situated in the village of Galwewa, in the East Giruwa pattu of the Hambantota District, in the Southern Province, as described in the annexed diagram:—

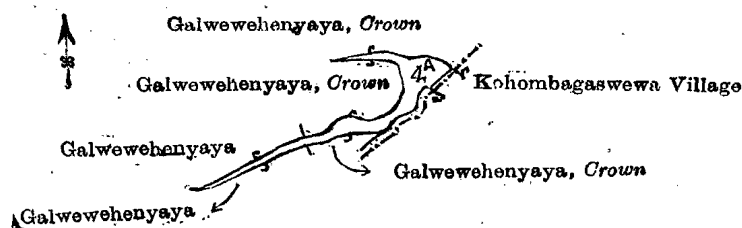
Preliminary plan 424.
Situation: Galwewa village in East Giruwa pattu of Hambantota District.

Lot.	Name of Land.	Extent, A. R. P.
4a	Kohombagaswewa	0 3 7

and bounded as follows: on the north by Galwewehenyaya declared to be the property of the Crown under the Waste Lands Ordinances; on the east by the village limit of Kohombagaswewa; on the south by Galwewehenyaya declared to be the property of the Crown under the Waste Lands Ordinances, Galwewehenyaya declared to be the property of the heirs of Ketiyapegamage Abeyhamy and others under the Waste Lands Ordinances; on the west by Galwewehenyaya declared to be the property of Ketiyapegamage Abeyhamy and others under the Waste Lands Ordinances, Galwewehenyaya declared to be the property of the Crown under the Waste Lands Ordinances.

FREDERICK LEWIS,
Special Officer.

July 27, 1912.



Surveyor-General's Office,
Colombo, June 12, 1912.

Scale of 8 Chains to an Inch.

A. H. G. DAWSON,
for Surveyor-General.

Hambantota S. O. No. 805.

Order under Section 4, Sub-section (1), of "The Waste Lands Ordinances of 1897, 1899, 1900, and 1903,"
admitting Land to be Private Property.

In the matter of the land commonly called or known as Landewatta, situate in the village of Ritigahayaya, in the West Giruwa pattu of the Hambantota District, in the Southern Province, and of "The Waste Lands Ordinances of 1897, 1899, 1900, and 1903."

WHEREAS in pursuance of section 1 of the said Ordinances it was duly notified on April 16, 1908, that if no claim to the land commonly called or known as Landewatta, situate in the village of Ritigahayaya, in the West Giruwa pattu of the Hambantota District, in the Southern Province, containing in extent 12 acres 2 roods and 15 perches, and shown as lot 2ac in preliminary plan 207, and in the annexed diagram, was made to John George Fraser, Special Officer appointed under section 28 of the said Ordinances, within the period of three months from the date specified in such notice, such land would be declared the property of the Crown, and dealt with on account of the Crown (*vide* Notice No. 3,027):

And whereas (1) Siriwardana Paillage Don Davith, (2) ditto Dingi Appuhamy, (3) Kurugama Mirinchige Mudalihamy alias Don Andris, (4) Ratnayaka Kankanage Don Dines Appuhamy, made claim thereto, and Howard Orme Fox and J. M. Davies, Special Officers appointed under section 28 of the said Ordinances, made due inquiry into such claim; I, with the consent of His Excellency the Governor, do hereby admit the claim of the said claimants to the said land, as more fully described herein below, under section 4, sub-section (1), of the said Ordinances.

Description of the Land referred to.

The following lot situated in the village of Ritigahayaya, in the West Giruwa pattu of the Hambantota District, in the Southern Province, as described in the annexed diagram :—

Preliminary plan 207.

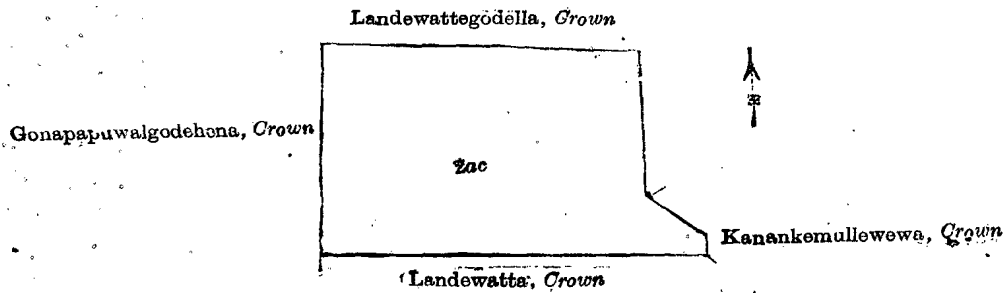
Situation : Ritigahayaya village in West Giruwa pattu of Hambantota District.

Lot.	Name of Land.	Extent, A. R. P.
2ac	Landewatta	12 2 15

and bounded as follows : on the north by Landewattagodella to be declared the property of the Crown under the Waste Lands Ordinances ; on the east by Landewattagodella to be declared Crown property under the Waste Lands Ordinances, Kanankemullewewa to be declared the property of the Crown ; on the south by Landewatta declared to be the property of the Crown under the Waste Lands Ordinances ; on the west by Gonapapuwalgodehena to be declared the property of the Crown under the Waste Lands Ordinances.

W. E. WATT,
Special Officer.

June 27, 1912.



Surveyor-General's Office,
Colombo, May 23, 1912.

Scale of 8 Chains to an Inch.

A. H. G. DAWSON,
for Surveyor-General.

Kurunegala S. O. No. 470.

Order under Section 2 of "The Waste Lands Ordinances of 1897, 1899, 1900, and 1903," declaring Lands to be Crown Property.

In the matter of the lands commonly called or known as Meegahamulahena (reservation for road), Para-addararoda, &c., situate in the village of Hiripitiya, in the Mahagalboda Egoda korale of the Hiriyala hatpattu of the Kurunegala District, in the North-Western Province, and of "The Waste Lands Ordinances of 1897, 1899, 1900, and 1903."

THE notice required by section 1 of "The Waste Lands Ordinances of 1897, 1899, 1900, and 1903," having been duly published in manner prescribed by that section in respect of the above-named lands (*vide* Notice No. 4,388), and no claim having been made to the said lands or to any interest therein within the period of three months from the date specified in the said notice, I, John Murray Davies, Special Officer appointed under section 28 of the said Ordinances, under and by virtue of the powers vested in me in that behalf by section 2 of the said Ordinances, do hereby, on August 23, 1912, order and declare that the said lands, as more fully described herein below, situate in the village of Hiripitiya, in the Mahagalboda Egoda korale of the Hiriyala hatpattu of the Kurunegala District, in the North-Western Province, and shown as lots S 1068a, Q 1070, X 1070a, Y 1070a, Z 1070a, A 1071a, D 1071a in preliminary plan 2,042 and in the annexed diagrams, and containing in extent 1 rood and 4 perches, are the property of the Crown.

Description of the Lands referred to.

The following lots situated in the village of Hiripitiya, in the Mahagalboda Egoda korale of the Hiriyala hatpattu of the Kurunegala District, in the North-Western Province, as described in the annexed diagrams :—

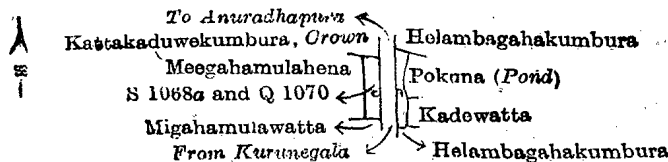
I.—Preliminary plan 2,042.

Situation : Hiripitiya village in Mahagalboda Egoda korale of Kurunegala District.

Lot.	Name of Land.	Extent, A. R. P.
S 1068a	Meegahamulahena (reservation for road)	0 0 7
Q 1070	Para-addararoda	0 0 4

0 0 11.

and bounded as follows : on the north by Kattakaduwekumbura claimed by the Crown, the road from Anuradhapura to Kurunegala, Helambagahakumbura claimed by A. M. Kiribanda Arachchi and others ; on the east by Pokuna (pond) claimed by Muna Lebbe Kanni of Nabirittawewa, Kadewatta claimed by Sena Sultan Meedin of Nabirittawewa ; on the south by Helambagahakumbura claimed by Sena Sultan Meedin of Nabirittawewa, the road from Kurunegala to Anuradhapura, Migahamulawatta claimed by Sena Sultan Meedin of Nabirittawewa ; on the west by Meegahamulahena claimed by Muna Lebbe Kanni.



Surveyor-General's Office,
Colombo, February 27, 1912.

Scale of 4 Chains to an Inch.

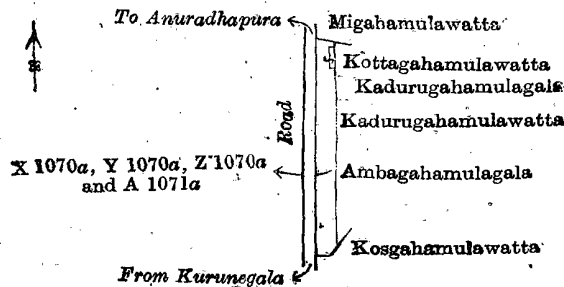
A. J. WICKWAR,
for Surveyor-General
D 6

II.—Preliminary plan 2,042.

Situation : Hiripitiya village in Mahagalboda Egoda korale of Kurunegala District.

Lot.	Name of Land.	Extent, A. R. P.
X 1070a	Kottagahamulawatta (road reservation)	0 0 5
Y 1070a	Kadurugahamulagala (do.)	0 0 3
Z 1070a	Do. (do.)	0 0 6
A 1071a	Ambagahamulagala (do.)	0 0 16
		0 0 30

and bounded as follows : on the north by the road from Anuradhapura to Kurunegala, Migahamulawatta claimed by Sena Sultan Meedin of Nabirittawewa ; on the east by Kottagahamulawatta claimed by Sekali Tambilage Mohammodu, Kadurugahamulagala claimed by Muna Ravanna Segu Meedin of Nabirittawewa, Kadurugahamulawatta claimed by Muna Ravanna Muna Ainoon of Kurunegala, Ambagahamulagala claimed by Sena Mohammodu Meera Saibo of Nabirittawewa ; on the south by Kosgahamulawatta claimed by Mohammodu Meera Saibo and others of Nabirittawewa, the road from Kurunegala to Anuradhapura ; on the west by the road from Kurunegala to Anuradhapura.



Surveyor-General's Office,
Colombo, February 27, 1912.

Scale of 4 Chains to an Inch.

A. J. WICKWAR,
for Surveyor-General.

III.—Preliminary plan 2,042.


Situation : Hiripitiya village in Mahagalboda Egoda korale of Kurunegala District.

Lot.	Name of Land.	Extent, A. R. P.
D 1071a	Kalutambigewatta (road reservation)	0 0 3

and bounded as follows : on the north by a cart track ; on the east by Kalutambigewatta claimed by Muna Sikkandara Saibo ; on the south by the village limit of Konwewa ; on the west by the road from Kurunegala to Anuradhapura.

August 23, 1912.

J. M. DAVIES,
Special Officer.



Surveyor-General's Office,
Colombo, February 27, 1912.

Scale of 4 Chains to an Inch.

A. J. WICKWAR,
for Surveyor-General.