

Ceylon Government Gazette

Published by Authority.

No. 6,524 — FRIDAY, SEPTEMBER 27, 1912.

PART I.—General: Minutes, Proclamations, Appointments,
and General Government Notifications.

PART II.—Legal and Judicial.

PART III.—Provincial Administration.

PART IV.—Land Settlement.

PART V.—Mercantile, Marine, Municipal, Local, &c.

Separate paging is given to each Part in order that it may be filed separately.

Part IV.—Land Settlement.

	PAGE		PAGE
Preliminary Notices	965	Final Orders	993

PRELIMINARY NOTICES.

Matara Notice No. 4,539.

Notice under "The Waste Lands Ordinances of 1897, 1899, 1900, and 1903."

TAKE notice that unless within three months from September 27, 1912, the persons, if any, who claim any interest in the lands hereinafter mentioned or in any one or more of such lands make claim in person or in writing to the said lands or any of them or to some interest therein to M. M. Wedderburn, Esq., Special Officer appointed under section 28 of "The Waste Lands Ordinances of 1897, 1899, 1900, and 1903," at his office at Fort, Colombo :

Such Special Officer, in pursuance of the powers vested in him by the said Ordinances, will declare by writing under his hand that the said lands or such of them, as to which no claim has been made, are the property of the Crown.

M. M. WEDDERBURN,
Special Officer.

Description of the Lands referred to.

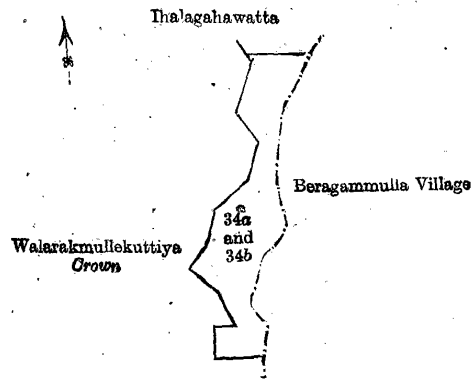
The following lots situated in the village of Ganegama, in the Gangaboda pattu of the Matara District, in the Southern Province, as described in the annexed diagrams :—

I.—Preliminary plan 182. Field sheet O/20/35-43.

Situation : Ganegama village in Gangaboda pattu of Matara District.

Lot.	Name of Land.	Extent, A. R. P.
34a	Kajugahapittenhena	1 2 27
34b	Kanattewatthena	1 3 26
		3 2 13

and bounded as follows : on the north by Ihalagahawatta sold by the Crown ; on the east by the village limit of Beragam-mulla ; on the south and west by Walarakmullekuttiya declared to be the property of the Crown under the Waste Lands Ordinances.



Surveyor-General's Office,
Colombo, July 8, 1912.

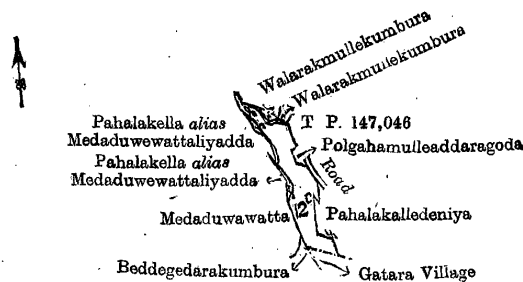
Scale of 8 Chains to an Inch.

A. H. G. DAWSON,
for Surveyor-General.

II.—Preliminary plan 182. Field sheet O/20/34-42.
Situation : Ganegama village in Gangaboda pattu of Matara District.

Lot.	Name of Land.	Extent, A. R. P.
12c	Polgahamullewala	0 3 0

and bounded as follows : on the north by Walarakmulekumbura claimed by Hewasiyasing Polgahamullage Don Adriyan ; on the east by T. P. 147,046, Polgahamulleaddaragoda claimed by Jeeris de Silva Lokubadu Jayasuriya, a road, Pahalakalledeniya sold by the Crown ; on the south by the village limit of Gatara, Beddegedarakumbura claimed by Siyasing Polgahamullage Baba Appu and others ; on the west by Medaduawawatta claimed by Subasingha Nikulas and others, Pahalakella alias Medaduwe-wattaliyadda claimed by Subasingha Heen Appu and others, Pahalakella alias Medaduwe-wattaliyadda claimed by ditto.



Surveyor-General's Office,
Colombo, July 8, 1912.

Scale of 8 Chains to an Inch.

A. H. G. DAWSON,
for Surveyor-General.

Matara S. O. 4, 1912-1913.

Matara Notice No. 4,540.

Notice under "The Waste Lands Ordinances of 1897, 1899, 1900, and 1903."

TAKE notice that unless within three months from September 27, 1912, the persons, if any, who claim any interest in the lands hereinafter mentioned or in any one or more of such lands make claim in person or in writing to the said lands or any of them or to some interest therein to Frederick Lewis, Esq., Special Officer appointed under section 28 of "The Waste Lands Ordinances of 1897, 1899, 1900, and 1903," at his office at Fort, Colombo :

Such Special Officer, in pursuance of the powers vested in him by the said Ordinances, will declare by writing under his hand that the said lands or such of them, as to which no claim has been made, are the property of the Crown.

FREDERICK LEWIS,
Special Officer.

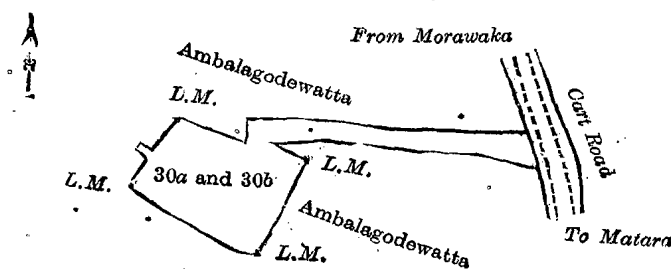
Description of the Lands referred to.

The following lots situated in the village of Yakkabadda, in Weligam korale of the Matara District, in the Southern Province, as described in the annexed diagram :—

Preliminary plan 554. Field sheets O/19/38-39, O/19/46.
Situation : Yakkabadda village in Weligam korale of Matara District.

Lot.	Name of Land.	Extent, A. R. P.
30a	Ambalagodewatta or Gansabhawawatta	0 0 24
30b	Path	0 0 11
		0 0 35

and bounded as follows : on the north by Ambalagodewatta claimed by Don Dines de Silva Ratnayaka and others ; on the east by the cart road from Morawaka to Matara ; on the south and west by Ambalagodewatta claimed by Don Dines de Silva Ratnayaka and others.



Surveyor-General's Office,
Colombo, August 26, 1912.

Scale of 2 Chains to an Inch.

A. H. G. DAWSON,
for Surveyor-General.

Matara S. O. 5, 1912—1913.

Matara Notice No. 4,541.

Notice under "The Waste Lands Ordinances of 1897, 1899, 1900, and 1903."

TAKE notice that unless within three months from September 27, 1912, the persons, if any, who claim any interest in the lands hereinafter mentioned or in any one or more of such lands make claim in person or in writing to the said lands or any of them or to some interest therein to M. M. Wedderburn, Esq., Special Officer appointed under section 28 of "The Waste Lands Ordinances of 1897, 1899, 1900, and 1903," at his office at Fort, Colombo :

Such Special Officer, in pursuance of the powers vested in him by the said Ordinances, will declare by writing under his hand that the said lands or such of them, as to which no claim has been made, are the property of the Crown.

M. M. WEDDERBURN,
Special Officer.

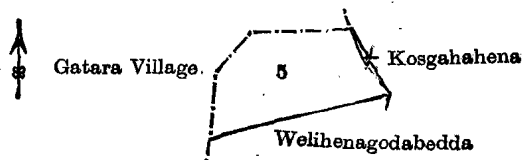
Description of the Lands referred to.

The following lots situated in the village of Narandeniya, in the Gangaboda pattu of the Matara District, in the Southern Province, as described in the annexed diagrams :—

I.—Preliminary plan 513. Field sheets O/20/34-42 and O/20/35-43.
Situation : Narandeniya village in Gangaboda pattu of Matara District.

Lot.	Name of Land.	Extent, A. R. P.
5	Welihenegodabedda..	2 0 34

and bounded as follows : on the north by the village limit of Gatara ; on the east by Kosgahahena sold by the Crown ; on the south by Welihenegodabedda sold by the Crown ; on the west by the village limit of Gatara.



Surveyor-General's Office,
Colombo, July 19, 1912.

Scale of 8 Chains to an Inch.

A. H. G. DAWSON,
for Surveyor-General.

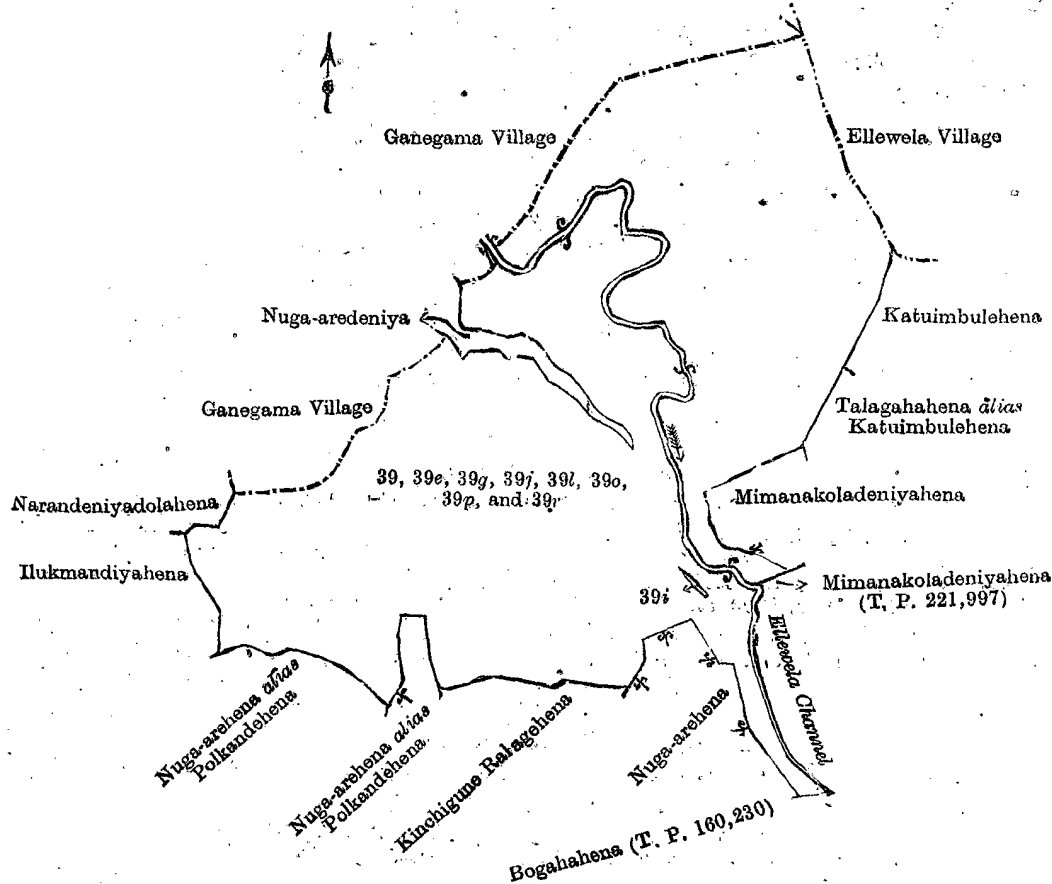
II.—Preliminary plan 513. Field sheets O/20/36-44 and O/20/35-43.
Situation : Narandeniya village in Gangaboda pattu of Matara District.

Lot.	Name of Land.	Extent, A. R. P.
39	Nugearedeniyahena, Talagahahena	16 1 18
39e	Nugearehena (reservation for channel)	0 1 21
39g	Do. (do.)	0 0 35
39j	Do. (do.)	2 3 10
39l	Nugearehena	2 1 28
39o	Memanakoladeniya-adderahena (reservation for channel)	0 1 18
39p	Nugearehena	22 0 0
39r	Memanakoladeniya-adderahena (reservation for channel)	0 0 26
		44 2 36

and bounded as follows : on the north by the village limit of Ganegama ; on the east by the village limit of Ellewela, Katuimbulehena sold by the Crown, Talagahahena *alias* Katuimbulehena sold by the Crown, Mimanakoladeniyahena sold by the Crown, Mimanakoladeniyahena (T. P. 221,997), the Ellewela channel ; on the south by Bogahahena (T. P. 160,230), Nuga-arehena sold by the Crown, Kinchiguneralagehena sold by the Crown, Nuga-arehena *alias* Polkandehena sold by the Crown ; on the west by Illukmandiyahena claimed by Samarasin Gunasekara Liyanage Don Mendris, Narandeniya dolahena sold by the Crown, the village limit of Ganegama, Nuga-arehena sold by the Crown, the village limit of Ganegama.

NOTE.—The following lot lying within the above boundaries is excluded from this notice, and its extent of 10 perches is not included in the acreage of 44 acres 2 roods and 36 perches given above :—

Lot.	Name of Land.	Preliminary plan 513.	Extent, A. R. P.
39i	Nuga-arehena		0 0 10



Surveyor-General's Office,
Colombo, July 19, 1912.

Scale of 8 Chains to an Inch.

A. H. G. DAWSON,
for Surveyor-General.

Matara S. O. 6, 1912—1913.

Kurunegala Notice No. 4,542.

Notice under "The Waste Lands Ordinances of 1897, 1899, 1900, and 1903."

TAKE notice that unless within three months from September 27, 1912, the persons, if any, who claim any interest in the lands hereinafter mentioned or in any one or more of such lands make claim in person or in writing to the said lands or any of them or to some interest therein to J. M. Davies, Esq., Special Officer appointed under section 23 of "The Waste Lands Ordinances of 1897, 1899, 1900, and 1903," at his office at Fort, Colombo :

Such Special Officer in pursuance of the powers vested in him by the said Ordinances, will declare by writing under his hand that the said lands or such of them, as to which no claim has been made, are the property of the Crown.

J. M. DAVIES,
Special Officer.

Description of the Lands referred to.

The following lots situated in the village of Dewedda, in the Mahagalboda Egoda korale of the Hiriyala hatpattu of the Kurunegala District, in the North-Western Province, as described in the annexed diagrams :—

I.—Preliminary plan 1,979.

Situation : Dewedda village in Mahagalboda Egoda korale of Hiriyala hatpattu of Kurunegala District.

Lot.	Name of Land.	Extent, A. R. P.	Lot.	Name of Land.	Extent, A. R. P.
G 982a	Elagawahenyaya	1 2 23	T 980	Weeragahagalagawahenyaya	99 1 33
G 982j	Weeragahamulagalagawahenyaya	0 0 12	T 980a	Do.	2 1 2
G 982k	Ambagahamulayaya	20 1 5	T 980b	Elagawahenyaya	11 3 7
S 980	Thembalagalalhenyaya	114 1 37			
S 980a	Weeragahagalagawahenyaya	1 2 4			
					251 2 3

and bounded as follows : on the north by the Katukenda-ela ; on the east by Kongahakumbura claimed by Jayawardene Mudiyansele Kiri Naide, Kongahakumbura claimed by Kalingunaidelage Appu Naide, Kongahakumbura claimed by Jayawardene Mudiyansele Tikiri Appu Veda Naide and others, Kongahakumbura claimed by Lansakaramudiyansele Nanhani, Kongahakumbura claimed by Jayawardene Mudiyansele Kiri Naide, Kongahakumbura claimed by Jayawardene Mudiyansele Sirimalhami, Kongahakumbura claimed by Punchi Appu Naidelage Tikiri Naide, Kongahakumbura claimed by Jayawardene Mudiyansele Menika Naide, Kongahakumbura claimed by Malla Veda Naide, Kongahakumbura claimed by Lansa Naidelage Ukku Naide and others, Millagahamulapillewa claimed by ditto, Ambagahamulawatta claimed by ditto, Damunagahamulakanata claimed by ditto, Ambagahamulawatta claimed by ditto, Galgawapillewa claimed by Punchi Naidelage Ukkurala ; on the south by the village limit of Wekanda, and the Deduru-oya ; on the west by the Deduru-oya.

NOTE.—The following lots lying within the above boundaries are excluded from this notice, and their aggregate acreage of 6 acres 1 rood and 12 perches is not included in the acreage of 251 acres 2 roods and 3 perches given above :—

Preliminary plans 1,979, 2,464, 2,277, and 2,273.

Lot.	Name of Land.	Extent, A. R. P.
V 980	Kongahamulawatta	0 3 28
B 1188	Deweddahena	0 0 37
P 1155	Wekandehena	4 0 5.25
W 1153	Deweddehena	1 0 21.75
		6 1 12

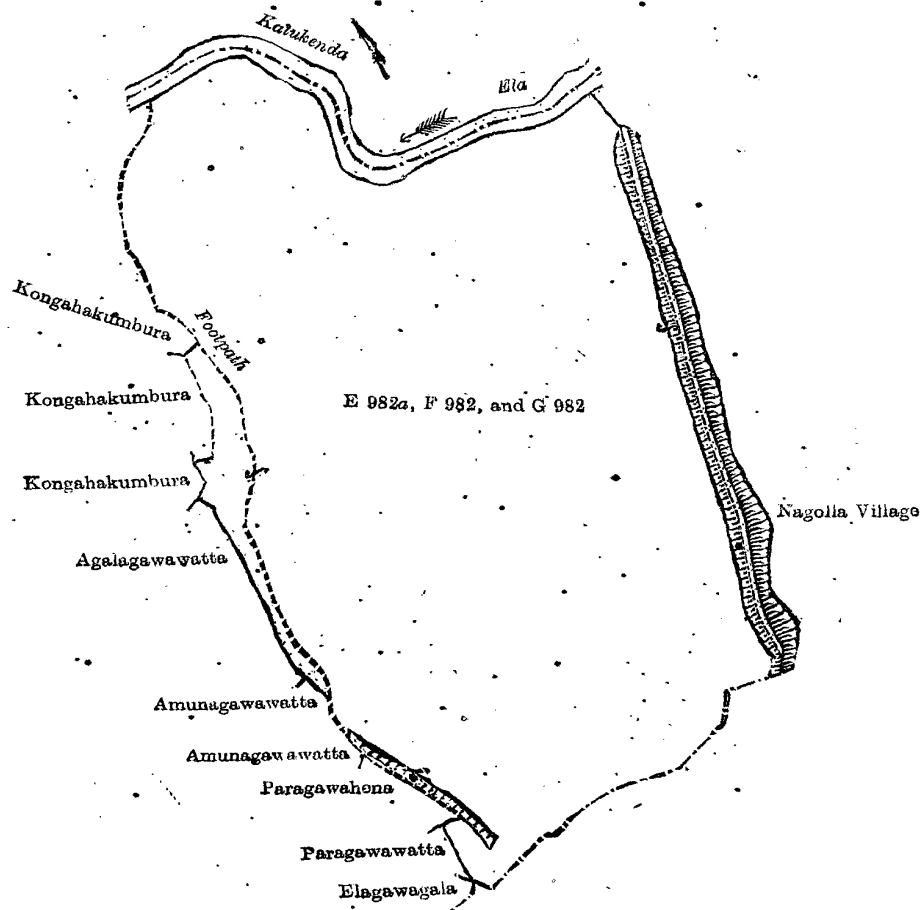
[For Diagram see page 970.]

II.—Preliminary plan 1,979.

Situation : Dewedda village in Mahagalboda Egoda korale of Hiriyala hatpattu of Kurunegala District.

Lot.	Name of Land.	Extent, A. R. P.
E 982a	Amunagawahena	0 1 12
F 982	Deweddeamuna	1 3 5
G 982	Ambagahanulayaya	16 0 28
		18 1 5

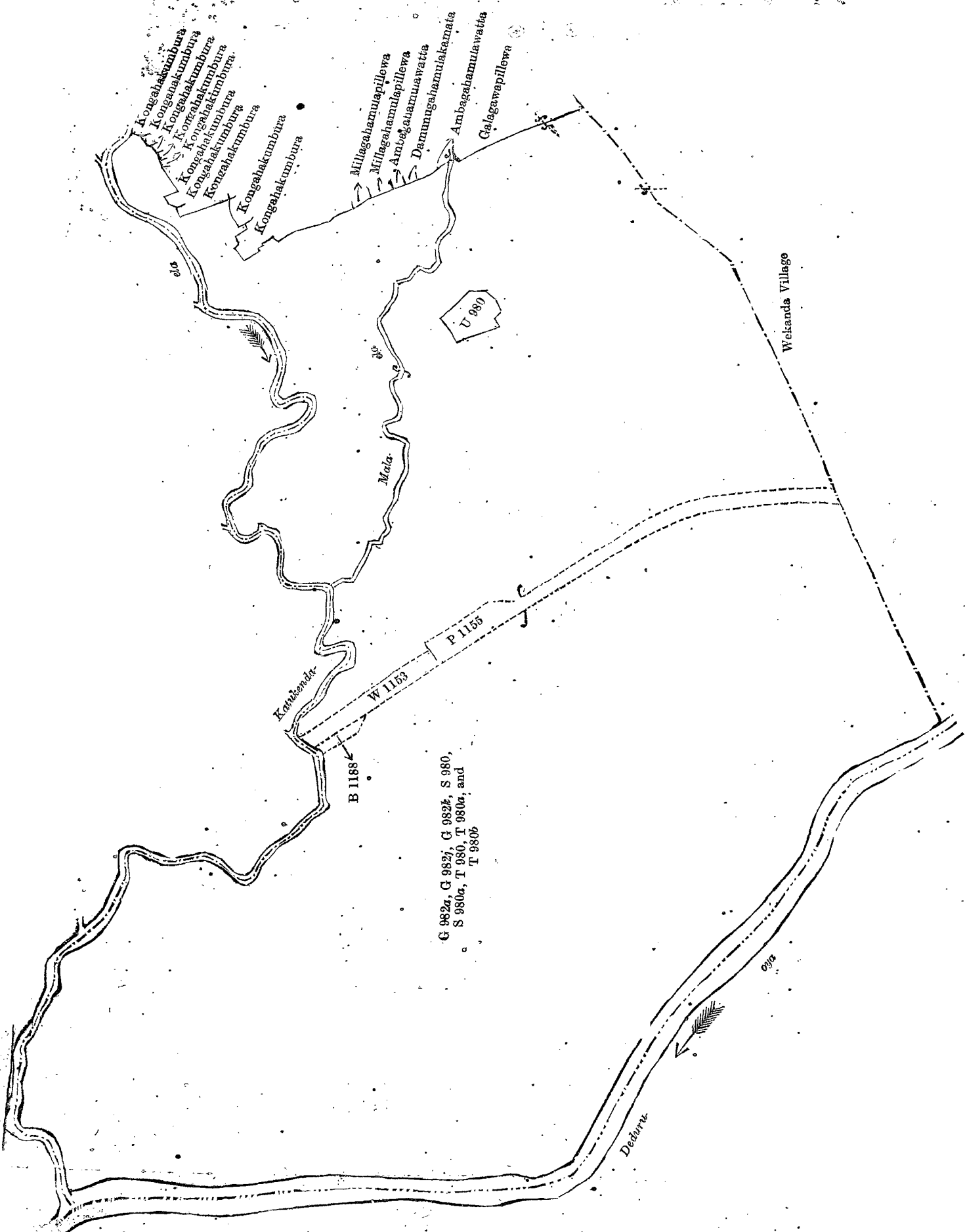
and bounded as follows : on the north by the Katukenda-ela ; on the east by the village limit of Nagolla ; on the south by the village limit of Nagolla, Elagawagala, Paragawawatta sold by Crown ; on the west by Paragawahena claimed by Kalingunaidelage Appu Naide, Amunagawawatta claimed by Appunaidelage Kiri Naide, Agalagawawatta claimed by Appunaidelage Kiri Naide, Kongahakumbura claimed by Appunaidelage Kiri Naide, Kongahakumbura claimed by Jayawardene Muniyanselage Kiri Naide, a footpath.



Surveyor-General's Office,
Colombo, July 24, 1912.

Scale of 4 Chains to an Inch.
Kurunegala S. O. 47, 1912—1913.

A. J. WICKWAR,
for Surveyor-General.



G 982a, G 982j, G 982k, S 980,
 S 980a, T 980, T 980a, and
 T 980b

Surveyor-General's Office,
 Colombo, July 24, 1912.

Scale of 8 Chains to an Inch.

A. J. WICKWAR,
 for Surveyor-General.

Kurunegala Notice No. 4,543.

Notice under "The Waste Lands Ordinances of 1897, 1899, 1900, and 1903."

TAKE notice that unless within three months from September 27, 1912, the persons, if any, who claim any interest in the lands hereinafter mentioned or in any one or more of such lands or to some interest therein make claim in person or in writing to the said lands or any of them or to some interest therein to J. M. Davies, Esq., Special Officer appointed under section 28 of "The Waste Lands Ordinances of 1897, 1899, 1900, and 1903," at his office at Fort, Colombo:

Such Special Officer, in pursuance of the powers vested in him by the said Ordinances, will declare by writing under his hand that the said lands or such of them, as to which no claim has been made, are the property of the Crown.

J. M. DAVIES,
Special Officer.

Description of the Lands referred to.

The following lots situated in the village of Nelawa, in the Mahagalboda Egoda korale of the Hiriyala hatpattu of the Kurunegala District, in the North-Western Province, as described in the annexed diagrams:—

I.—Preliminary plan 1,995.

Situation: Nelawa village in Mahagalboda Egoda korale of Kurunegala District.

Lot.	Name of Land.	Extent, A. R. P.	Lot.	Name of Land.	Extent, A. R. P.
M 990	Bulugahapitiyahena	14 0 8	W 990a	Bulugahapitiyahenagala	0 0 38
M 990a	Do. (road reservation)	0 1 4	W 990b	Bulugahapitiyahena	0 0 31
M 990c	Do. (road)	0 1 36	X 990	Kamatagawahena	7 2 10
M 990e	Nekattakumburahena	0 1 12	X 990a	Do. (road reservation)	0 0 2
M 990f	Do. (road reservation)	0 3 7	Y 990	Naragahamulahena	2 0 33
M 990g	Bulugahapitiyahena	7 3 12	Y 990a	Do. (road reservation)	0 0 6
M 990h	Do.	1 0 13	Z 990	Ambagahakumburawattahena	1 1 33
N 990	Bogahamulahena	8 2 35	Z 990a	Do. (road reservation)	0 0 10
N 990a	Do. (road reservation)	0 2 24	9974	Badalawelehena	2 2 21
N 990b	Muddaragala	1 2 33	9974a	Do.	0 0 30
N 990c	Nelawala (tank)	0 0 28	9975	Do.	15 3 4
N 990d	Tank and bund	0 0 7	9975a	Do.	0 0 28
N 990e	Diwulghamulahena	2 3 5	9975b	Do.	0 1 4
N 990h	Bulugahapitiyahena	0 0 26			
N 990i	Bogahamulahena	1 0 6			79 3 14
W 990	Diwulgollehena	8 3 28			

and bounded as follows: on the north by Kahanemukalana declared to be the property of the Crown under the Waste Lands Ordinances, Bulugahapitiyahena declared to be the property of the Crown under the Waste Lands Ordinances, Kahatagahamulawatta claimed by Punchiralalage Kankany and others, Bulugahapitiyahena declared to be the property of the Crown under the Waste Lands Ordinances, a road, Kahanemukalana declared to be the property of the Crown under the Waste Lands Ordinances, a rock, Bogahamulahena declared to be the property of the Crown under the Waste Lands Ordinances, Kahanemukalana declared to be the property of the Crown under the Waste Lands Ordinances; on the east by Kahanemukalana declared to be the property of the Crown under the Waste Lands Ordinances, Talakolawegamahena, claimed by Yapamudiyanselage Ukku Banda, Korale Arachchi; on the south by Nelawayewa declared to be the property of the Crown under the Waste Lands Ordinances, a bund, Ambagahakumburawatta claimed by S. Y. M. Appuhamy and others, Kandulakumbura claimed by S. Y. M. Ukku Banda, Korale Arachchi, and others, Hetigekumburawatta claimed by S. Y. M. Ukku Banda and others, Ambagahakumbura claimed by S. Y. M. Appuhamy and others, Hetigekumbura claimed by Mudiyanselage Appuhamy, Hetigekumbura claimed by S. Y. M. Punchirala, Vidane, Hetigekumbura claimed by S. Y. M. Ukku Banda, Korale Arachchi, Neketikumbura claimed by Sewratne Yapamudiyanselage Kapuruhamy and others, Migahamulawatta claimed by Punchiralalage Ranhamy and others, Mahakumbura claimed by ditto, Galmullawatta claimed by Ukku Bandalage Punchi Banda and others, Galmulla claimed by ditto, the Hiripitiya-ela; and on the west by Divulgollehena claimed by Arachchilage Ukku Banda and others, Wewapaulahena claimed by S. Y. M. Ukku Banda, Korale Arachchi, and others.

NOTE.—The following lots lying within above boundaries are excluded from this notice, and their aggregate acreage of 2 acres and 36 perches is not included in the acreage of 79 acres 3 roods and 14 perches given above:—

Preliminary plan 1,995.

Lot.	Name of Land.	Extent, A. R. P.	Lot.	Name of Land.	Extent, A. R. P.
M 990b	Bulugahapitiyawatta	0 1 33	A 991	Rukattanagahamulahena	0 2 7
N 990f	Diwulghamulagala	0 1 26			
N 990g	Bogahamulagala	0 1 26			2 0 36
N 990j	Bogahamulawatta	0 1 24			

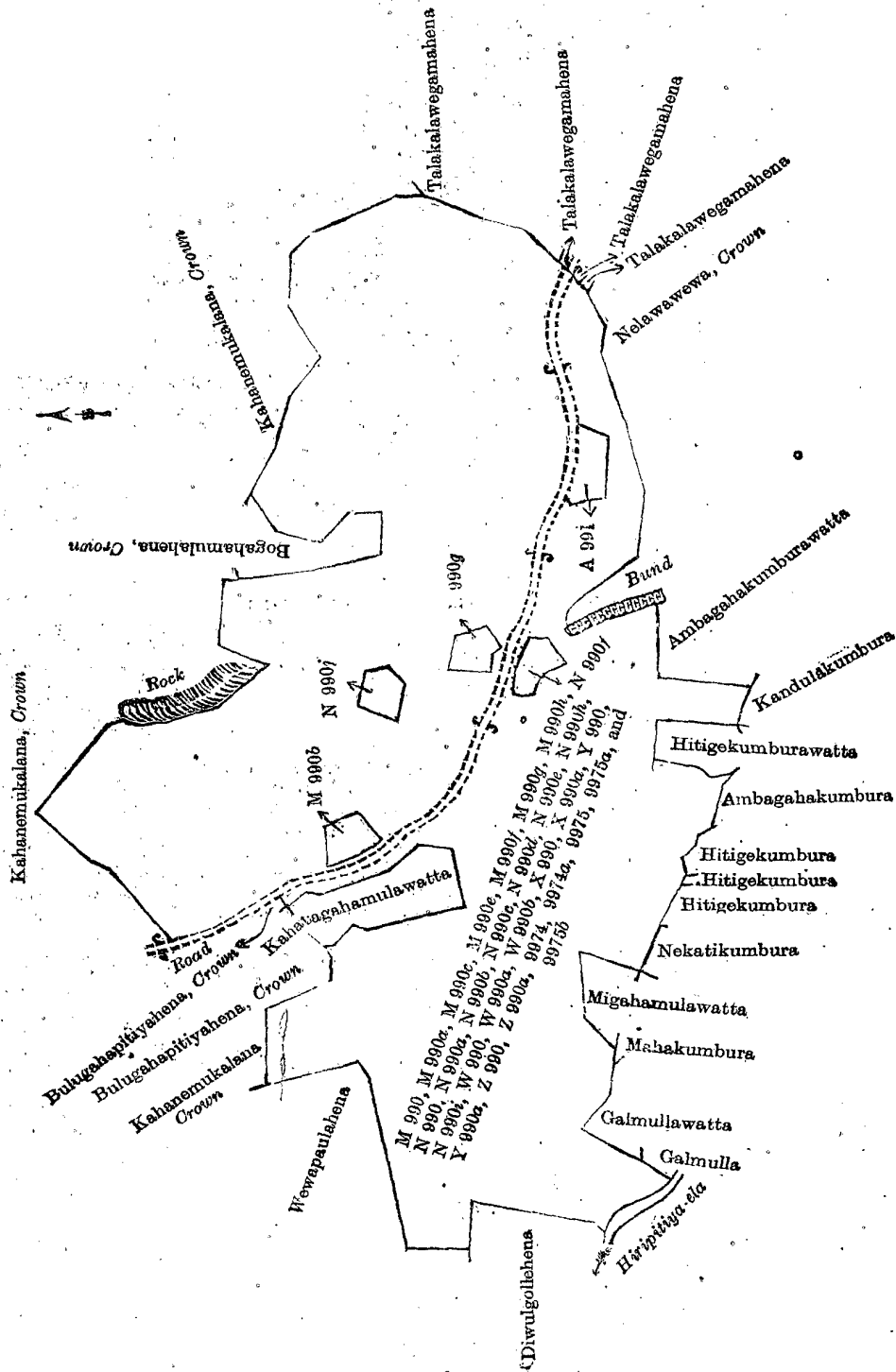
For Diagram see page 972.

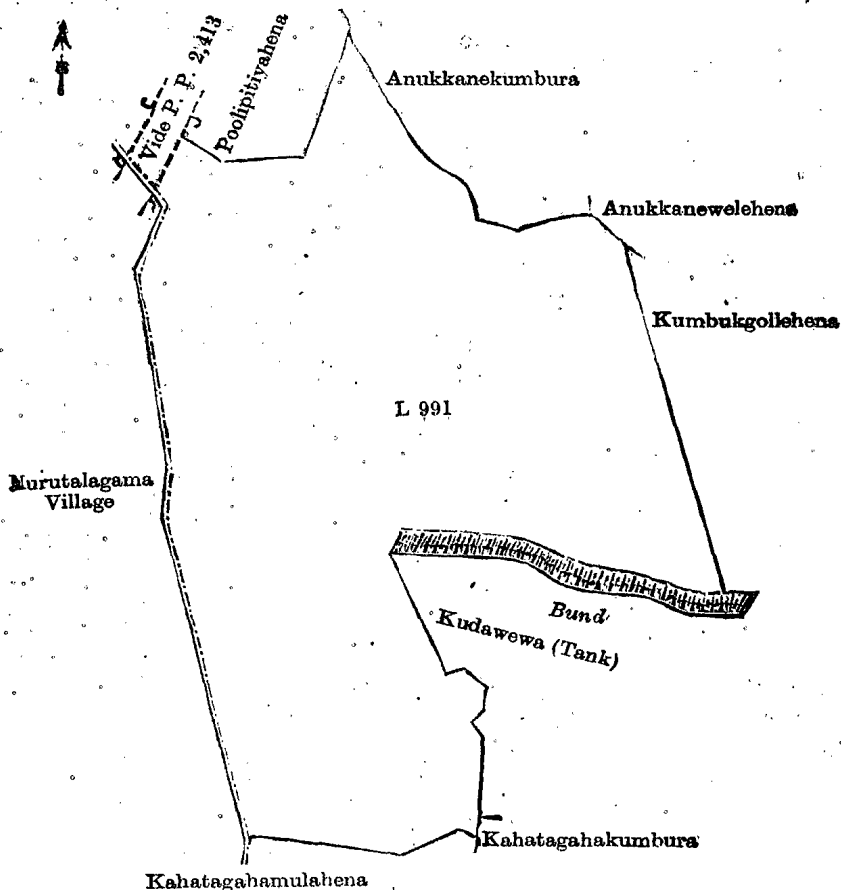
II.—Preliminary plan 1,995.

Situation: Nelawa village in Mahagalboda Egoda korale of Kurunegala District.

Lot.	Name of Land.	Extent, A. R. P.
L 991	Kudawewahenyaya	11 2 28

and bounded as follows: on the north by Poolipitiyahena claimed by Yapa Mudiyanselage Kiri Banda, Gan-Arachchi, Anukkanekumbura claimed by Sewratne Mudiyanselage Ukku Banda and another; on the east by Anukkanewelahena claimed by Korallalage Mudiyanselage and others, Kumbukgollehena claimed by Sewratne Yapa Mudiyanselage Ukku Banda, a bund, Kudawewa (tank) claimed by Siwuratna Yapa Mudiyanselage Ukku Banda, ex-Korale, and others, Kahatagahakumbura claimed by Appuhamillage Yahapathhamy and others; on the south by Kahatagahamulahena claimed by Sittappu Vedaralage Kiri Banda and another; and on the west by the village limit of Murutalagama.





Surveyor-General's Office,
Colombo, January 24, 1912.

Scale of 4 Chains to an Inch.

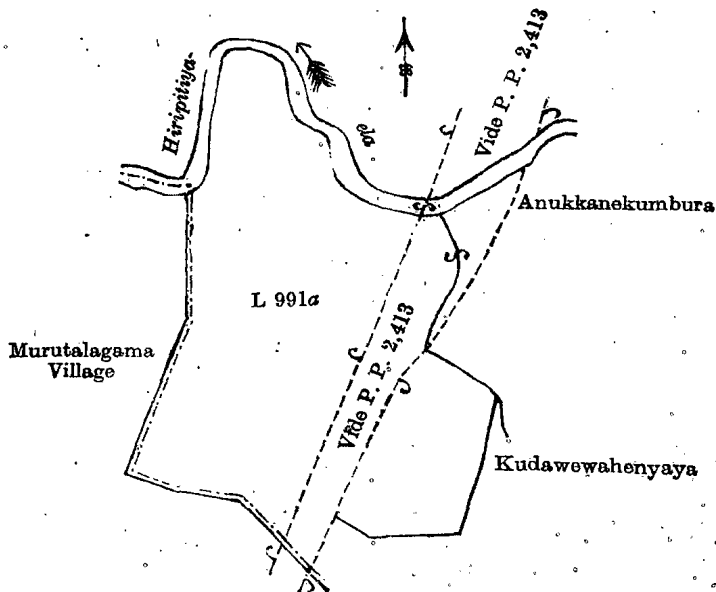
A. J. WICKWAR,
for Surveyor-General.

III.—Preliminary plan 1,995.

Situation : Nelawa village in Mahagalboda Egoda korale of Kurunegala District.

Lot.	Name of Land.	Extent, A. R. P.
L 991a	Poolipitiyahena	4 0 15

and bounded as follows: on the north by the Hiripitiya-ela; on the east by Anukkanekumbura claimed by Sewratna Mudiyansele Ukku Banda and another, Kudawewahenyaya claimed by Yapa Mudiyansele Appuhamy; on the south by Kudawewahenyaya claimed by Yapa Mudiyansele Appuhamy, the village limit of Murutalagama; and on the west by the village limit of Murutalagama, the Hiripitiya-ela.



Surveyor-General's Office,
Colombo January 24, 1912.

Scale of 4 Chains to an Inch.

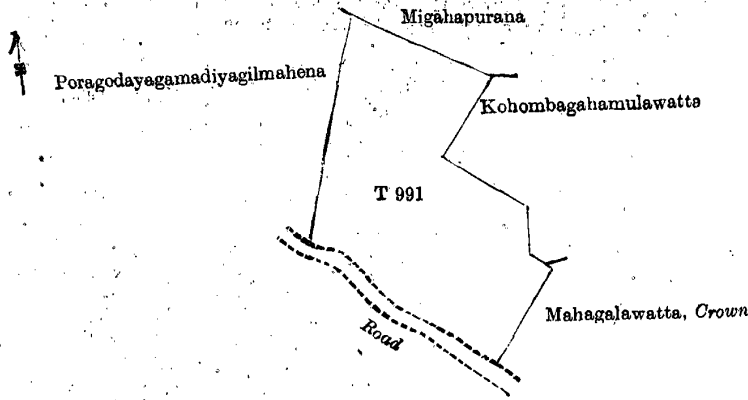
A. J. WICKWAR,
for Surveyor-General.

IV.—Preliminary plan 1,995.

Situation : Nelawa village in Mahagalboda Egoda korale of Kurunegala District.

Lot.	Name of Land.	Extent, A. R. P.
T 991	Mahagalewatta	2 2 19

and bounded as follows : on the north by Migahapurana claimed by Korafalage Mudiyanse and others ; on the east by Kohombagahamulawatta claimed by S. Y. M. Kiri Banda Menika and others, Mahagalawatta claimed by the Crown ; on the south by a road ; and on the west by Poragodayage Madiyagilmahena claimed by S. Y. M. Ukku Banda, Korale Arachchi, and others.



Surveyor-General's Office,
Colombo, January 24, 1912.

Scale of 4 Chains to an Inch.

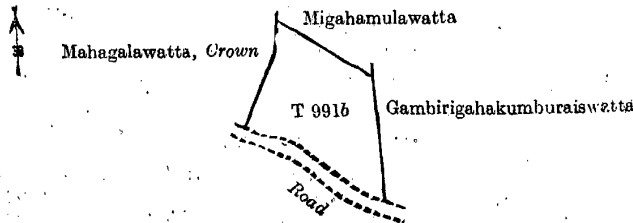
A. J. WICKWAR,
for Surveyor-General.

V.—Preliminary plan 1,995.

Situation : Nelawa village in Mahagalboda Egoda korale of Kurunegala District.

Lot.	Name of Land.	Extent, A. R. P.
T 991b	Timbirigahamulagala	0 2 29

and bounded as follows : on the north by Migahamulawatta claimed by S. Y. M. Dingiri Amma ; on the east by Gambirigahakumburaismatta claimed by Arachchillage Ukku Banda and others ; on the south by a road ; and on the west by Mahagalawatta claimed by the Crown.



Surveyor-General's Office,
Colombo, January 24, 1912.

Scale of 4 Chains to an Inch.


A. J. WICKWAR,
for Surveyor-General.

VI.—Preliminary plan 1,995.

Situation : Nelawa village in Mahagalboda Egoda korale of Kurunegala District.

Lot.	Name of Land.	Extent, A. R. P.
K 992i	Hiripitiya-ela (stream)	0 0 13

and bounded as follows : on the north by Hiripitiya-ela ; on the east, south, and west by Kolongahawela-aswedduma claimed by Menikralalage Ukkurula.



Surveyor-General's Office,
Colombo, January 24, 1912.

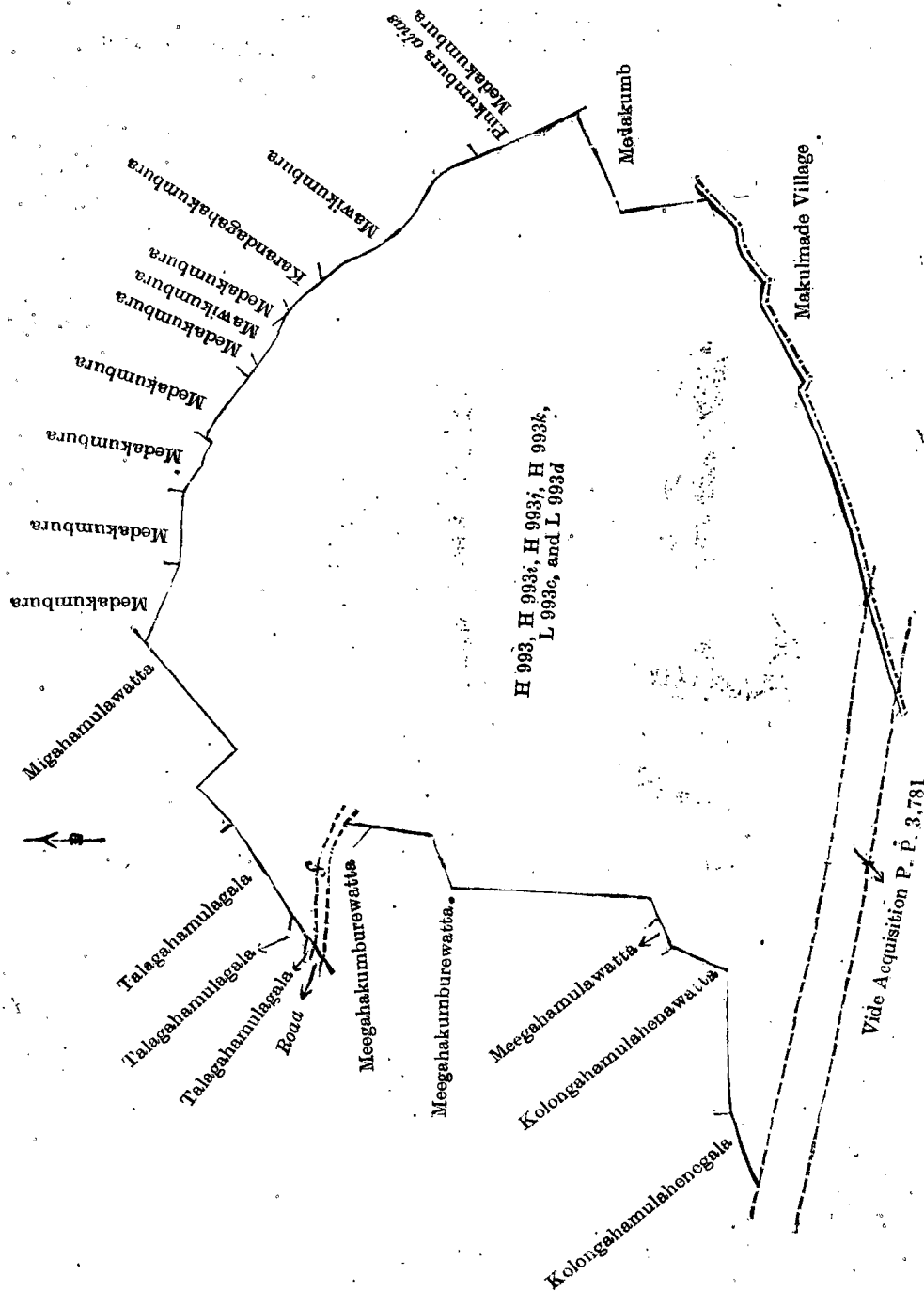
Scale of 4 Chains to an Inch.

A. J. WICKWAR,
for Surveyor-General.

VII.—Preliminary plan 1,995.

Situation : Nelawa village in Mahagalboda Egoda korale of Kurunegala District.					
Lot.	Name of Land.	Extent, A. R. P.	Lot.	Name of Land.	Extent, A. R. P.
H 993	Mawikumburahena	16 1 34	L 993c	Mawikumburahena	0 1 13
H 993i	Alutpara (road)	0 2 20	L 993d	Kolongahamulahena	1 2 20
H 993j	Mawikumburahena (road reservation)	1 1 0			20 1 12
H 993k	Mawikumburahena (road)	0 0 5			

and bounded as follows : on the north by Migahamulawatta claimed by Unga Henayalage Ukkuwa Henaya and others, Medakumbura claimed by Unga Henayalage Henaya and another, Medakumbura claimed by Gane Vihare, Medakumbura claimed by Unga Henayalage Ukkuwa Henaya, Medakumbura claimed by Unga Henayalage Ukkuwa Henaya and another, Mawikumbura claimed by Unga Henayala Rana and others, Medakumbura claimed by Unga Henayalage Ukkuwa Henaya and another, Karandagahakumbura claimed by Menik Henayalage Kiriya Henaya ; on the east by Mawikumbura claimed by Unga Henayalage Rana and others, Pinkumbura *alias* Medakumbura claimed by Gane Vihare, Medakumburegala claimed by Unga Henayala Rana and others, the village limit of Makulmade ; on the south by the village limit of Makulmade, a road ; and on the west by Kolongahamulahenegala claimed by Kiriya Henayalage Rankira and others, Kolongahamulawatta claimed by Kiriya Henayalage Rankira and others, Meegahakumburewatta claimed by Unga Henayalage Rankira, a road, Para-addaragala claimed by Kiriya Henayalage Rankira and others, Talagahamulagala claimed by Unga Henayalage Rana.



Surveyor-General's Office,
Colombo, January 24, 1912.

Scale of 4 Chains to an Inch.

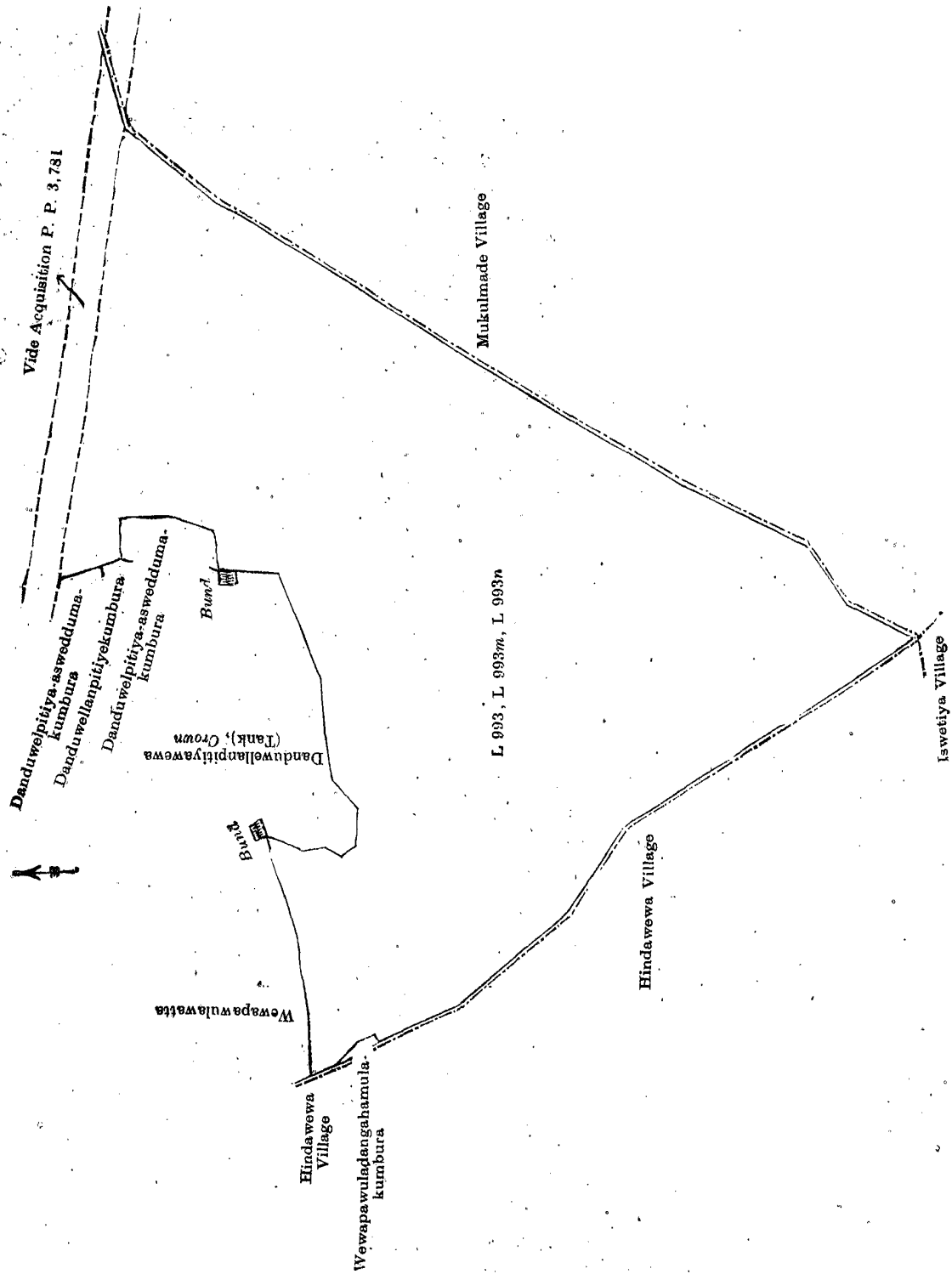
A. J. WICKWAR,
for Surveyor-General.

VIII.—Preliminary plan 1,995.

Situation : Nelawa village in Mahagalboda Egoda korale of Kurunegala District.

Lot.	Name of Land.	Extent,	A.	R.	P.
L 993	Danduwelpitiyahena	..	23	2	13
L 993m	Hindawewaihalahena	..	0	0	21
L 993n	Wana-ela (channel and bund)	..	0	1	25
			24	0	19

and bounded as follows: on the north by Wewapaulawattā claimed by Kudahenayalage Pini, a bund, Danduwellanpitiya-wewa (tank) declared to be the property of the Crown under the Waste Lands Ordinances, a bund, Danduwellpitiya-asweddumakumbura claimed by Kiriya Henayalage Rankiriya and others, Danduwellanpitiyakumbura claimed by Menikahenayalage Kiriya Henaya and others, Danduwellpitiya-asweddumakumbura claimed by Kiriya Henayalage Rankiriya and others, a road; on the east by the village limit of Makulmade; on the south by the village limits of Makulmade, Iswetiya, and Hindawewa; and on the west by the village limit of Hindawewa, Wewapauladanganhamulakumbura claimed by Dassanayakē Mudiyansealage Sirimalhamy, the village limit of Hindawewa.



IX.—Preliminary plan 1,995.

Situation : Nelawa village in Mahagalboda Egoda korale of Kurunegala District.

Lot.	Name of Land.	Extent, A. R. P.	Lot.	Name of Land.	Extent, A. R. P.
K 992	Kalugahawelahena	3 3 20	D 993o	Alutpara (new road)	0 0 27
K 992a	Alutpara (road)	0 1 2	D 993p	Karuwalagasihalahena	0 1 9
T 992c	Do. (do.)	0 0 5	D 993q	Do.	1 1 3
Z 992a	Wana-ela (channel and bund)	0 0 32	D 993r	Karuwalagasihalahena (road reservation)	0 0 2
A 993	Gannemukulana	9 1 16	D 993s	Wana-ela (channel and bund)	0 0 3
A 993a	Wana-ela (channel and bund)	0 0 1	D 993t	Do. (do.)	0 0 5
B 993	Pansalapokuna (pond)	0 1 1	D 993u	Karuwalagasewwaihahahena	0 0 24
B 993a	Wana-ela (channel and bund)	0 0 3	E 993	Do.	19 1 6
D 993	Kahatagahamulahena	36 0 0	E 993a	Do.	0 0 2
D 993a	Kalugahawelahena	0 2 22	E 993b	Do.	0 2 34
D 993b	Alutpara (road)	0 0 35	E 993c	Do.	0 1 14
D 993c	Kahatagahamulahena (road reservation)	0 2 1	E 993d	Do.	0 0 30
D 993d	Railway line (road reservation)	0 0 23	E 993e	Do.	6 0 3
D 993e	Wana-ela (channel and bund)	0 1 9	E 993f	Karuwalagasewwa (tank)	0 0 16
D 993f	Pansalapokuna (bund)	0 0 7	E 993g	Danduwelapitiyahena	0 0 22
D 993h	Wana-ela (channel and bund)	0 1 9	E 993h	Karuwalagahaihalakumbura	0 1 30
D 993j	Do. (do.)	0 0 18	E 993i	Karuwalagasewwaihahahena	0 0 14
D 993k	Karuwalagasewwawilandagahamulahena	4 0 14	L 993j	Danduwelapitiyahena	0 1 32
D 993m	Karuwalagasewwawaihahahena	0 0 33	L 993k	Kolongahamulawatta	0 0 7
D 993n	Alutpara (road)	0 1 16			86 2 30

and bounded as follows : on the north by Wewehena claimed by Ukkuralalage Kirihamy and others, Wihenegalagawahena claimed by Kirihamilage Dingiri Appu, Mahawihenawatta claimed by Kirihamillage Dingiri Appu, Kehelhenawatta claimed by Panchiralage Kirihamy and others, Siyambalagahamulawatta claimed by Manikralalage Kapuruhamy and others, Siyambalagahamulawatta claimed by Panchiralalage Kapuruhamy and others, Kalagahawella claimed by Panchiralalage Kirihamy and others, Kalagahawattagala claimed by Manikralalage Kapuruhamy and others, Kalagahawatta claimed by Panchiralalage Kapuruhamy and others, Kalagahawatta claimed by Kirihamillage Panchirala and others, Kalagahawatta claimed by Panchiralalage Kapuruhamy and others, a bund, Kalagahawewa (tank) declared to be Crown property under the Waste Lands Ordinances, Pinwela (part of tank) declared to be Crown property under the Waste Lands Ordinances, Kalagahawewa (tank) declared to be Crown property under the Waste Lands Ordinances, a bund, Kalagahawatta claimed by Panchiralalage Kapuruhamy and others, Kalagahawattagala claimed by Manikralage Kapuruhamy and others, Karuwalagasewwewakumbura claimed by Siwratna Yapa Mudiyansele Kapuruhamy and others, Talakolahena claimed by ditto, the Hiripitiya-ela ; on the east by the Hiripitiya-ela, Talakolahenapurana claimed by S. Y. M. Kapuruhamy, Karuwalagasewwawirandagahakumbura claimed by ditto, Karuwalagasewwawirandagahakumbura claimed by Mudiyansele Ranhamy and others, Wirandagahakumbura claimed by Kuda Henayalage Rankira and others, Pitakotuwa claimed by S. Y. M. Kapuruhamy and others, Wewapaulakumbura claimed by Kiriya Henayalage Rankira, Wewapaulagala claimed by ditto, a bund, Karuwalagasewwa claimed by Siwratna Yapa Mudiyansele Kapuruhamy and others, Danduwellanpitiyakumbura claimed by Menika Henayalage Kiriya Henaya and others ; on the south by a road, Danduwelapitiyawatta claimed by Jayasiri Mudiyansele Jayasundara, the village limit of Hindawewa, Hindawewewatta claimed by B. L. Abeyratna, the village limit of Hindawewa ; on the west by the village limit of Gapallawa, the village limit of Ganewatta.

NOTE.—The following lots lying within the above boundaries are excluded from this notice, and their aggregate acreage of 5 acres 2 roods and 14 perches is not included in the acreage of 86 acres 2 roods and 30 perches given above:—

II.—Preliminary plan 1,995.

Lot.	Name of Land.	Extent, A. R. P.	Lot.	Name of Land.	Extent, A. R. P.
A Y 992	Pinwela	3 0 2	A D 993g	Pansalealutwatta	0 0 32
A Y 992a	Pinwela (reservation for road)	0 1 0	J 993	Danduwellanpitiyakamata	0 0 8
A Z 992	Ganeviharapansalawatta	1 1 8			
A C 993	Pinwela (tank)	0 3 4			5 2 14

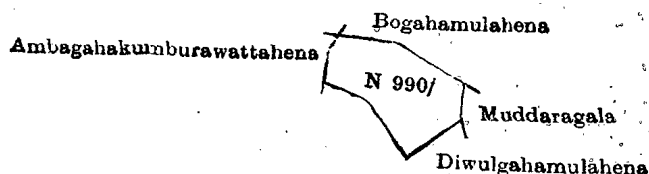
[For Diagram see page 978.]

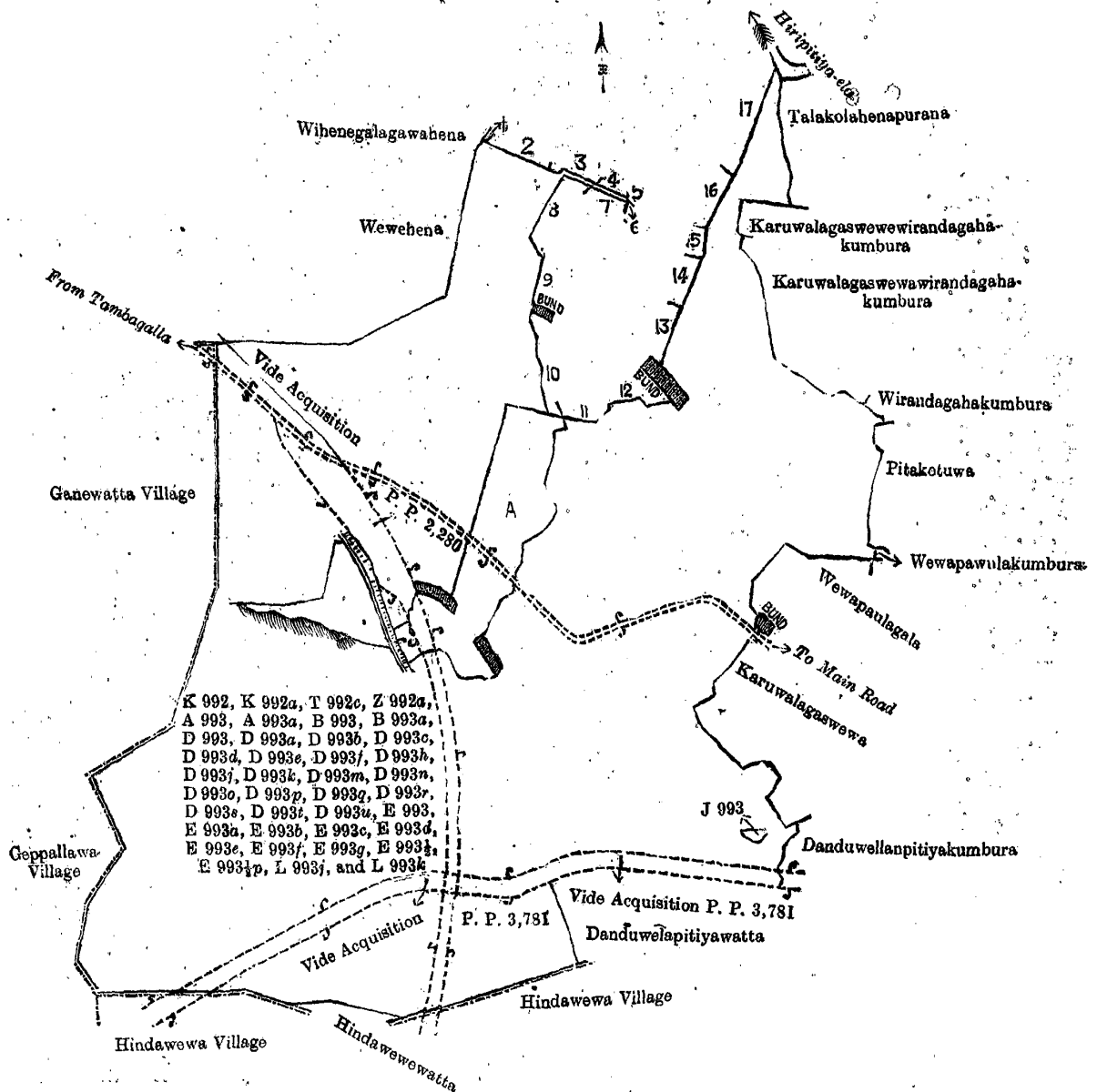
X.—Preliminary plan 1,995.

Situation : Nelawa village in Mahagalboda Egoda korale of Kurunegala District.

Lot.	Name of Land.	Extent, A. R. P.
N 990f	Diwulgahamulagala	0 1 26

and bounded as follows : on the north by Bogahamulahena claimed by Y. M. Ukku Banda ; on the east by Muddaragala claimed by Yapa Mudiyansele Ukku Banda and others ; on the south by Diwulgahamulahena claimed by Yapa Mudiyansele Ukku Banda and others ; on the west by Ambagahakumburawattahena claimed by Kapuruhamige Dingiri Amma.





K 992, K 992a, T 992c, Z 992a,
 A 993, A 993a, B 993, B 993a,
 D 993, D 993a, D 993b, D 993c,
 D 993d, D 993e, D 993f, D 993h,
 D 993j, D 993k, D 993m, D 993n,
 D 993o, D 993p, D 993q, D 993r,
 D 993s, D 993t, D 993u, E 993,
 E 993a, E 993b, E 993c, E 993d,
 E 993e, E 993f, E 993g, E 993h,
 E 993i, L 993j, and L 993k

- 1 Mahawihenawatta
- 2 Kehelhenawatta
- 3 Siyambalagahamulawatta
- 4 Siyambalagahamulawatta
- 5 Kalagahawatta
- 6 Kalagahawattagala
- 7 Kalagahawatta
- 8 Kalagahawatta
- 9 Kalagahawatta

- 10 Kalagahawewa (Tank), Crown
- 11 Pinwela (Part of Tank), Crown
- 12 Kalagahawewa (Tank), Crown
- 13 Kalagahawatta
- 14 Kalagahawatta
- 15 Kalagahawattagala
- 16 Karuwalagaswewekumbura
- 17 Talakolahena

Surveyor-General's Office,
 Colombo, March 5, 1912.

Scale of 8 Chains to an Inch.

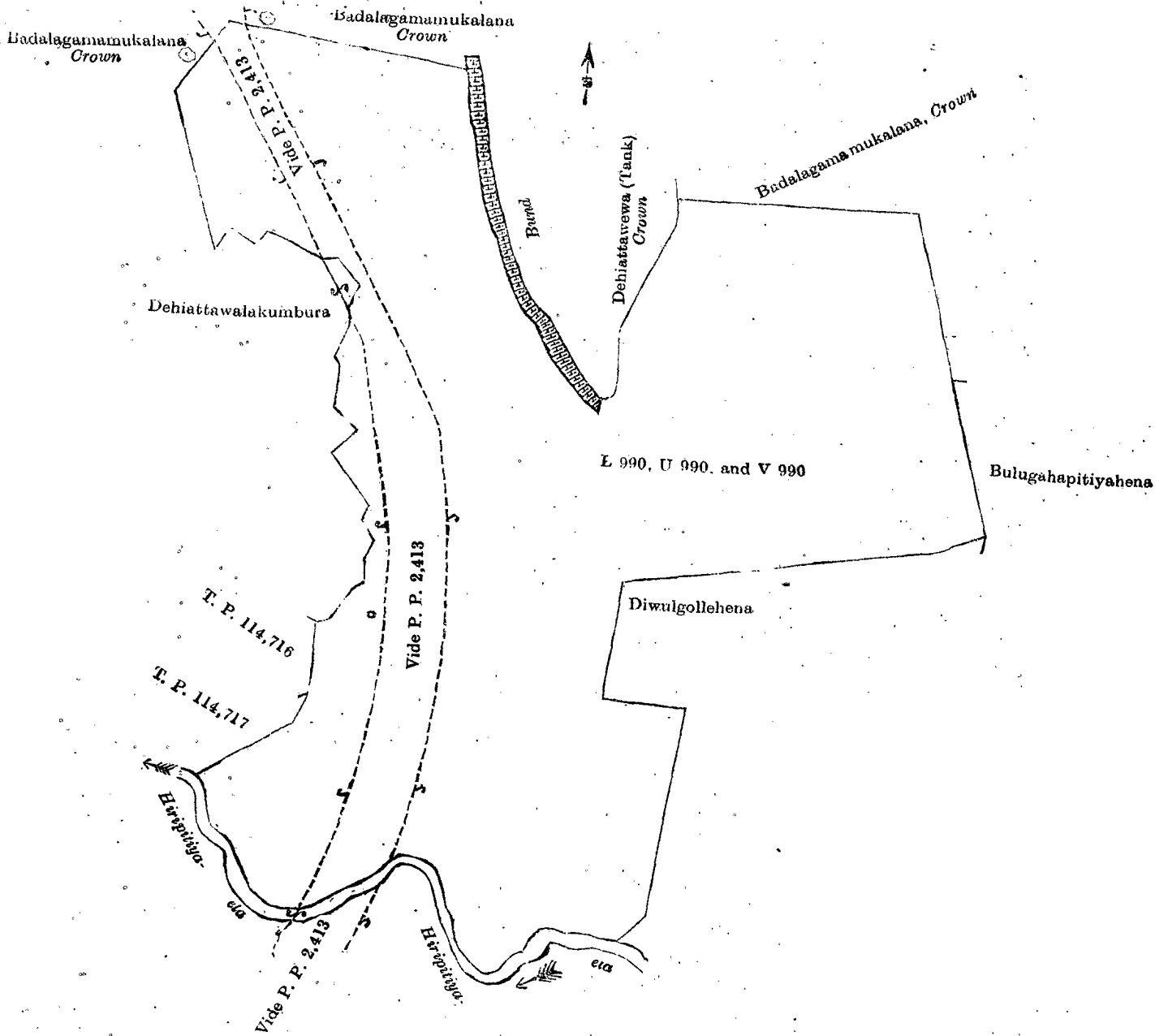
A. J. WICKWAR,
 for Surveyor-General.

XI.—Preliminary plan 1,995.

Situation : Nelawa village in Mahagalboda Egoda korale of Kurunegala District.

Lot.	Name of Land.	Extent, A. R. P.
L. 990	Wewapanlahena	16 1 22
U. 990	Diwulgollehena	3 0 27
V. 990	Do.	2 2 18
		22 0 27

and bounded as follows : on the north by Badalagamamukalana declared to be the property of the Crown under the Waste Lands Ordinances, a bund, Dehiattawewa (tank) declared to be the property of the Crown under the Waste Lands Ordinances, Badalagamamukalana declared to the property of the Crown under the Waste Lands Ordinances ; on the east by Badalagamamukalana declared to be the property of the Crown under the Waste Lands Ordinances, Bulugahapitiyahena claimed by Yapa Mudiyansele Ukku Banda, ex-Korale Arachchi, Diwulgollehena claimed by Yapa Mudiyansele Ukku Banda, ex-Korale Arachchi, and others ; on the south by the Hiripitiya-ela ; on the west by T. P.'s 114,717, 114,716, Dehiattawakumbura claimed by S. Y. M. Ukku Banda, Korale Arachchi, and others, Badalagamamukalana declared to be the property of the Crown under the Waste Lands Ordinances.



Surveyor-General's Office,
Colombo, July 13, 1912.

Scale of 4 Chains to an Inch.

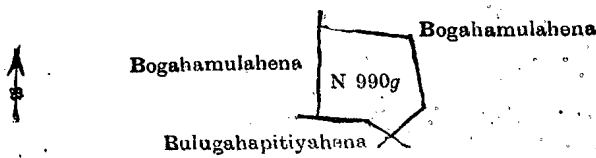
A. J. WICKWAR,
for Surveyor-General.

XII.—Preliminary plan 1,995.

Situation: Nelawa village in Mahagalboda Egoda korale of Kurunegala District.

Lot.	Name of Land.	Extent, A. R. P.
N 990g	Bogahamulagala	0 1 6

and bounded as follows: on the north and east by Bogahamulahena claimed by Yapa Mudiyansele Ukku Banda; on the south by Bulugahapitiahena claimed by Punchiralalage Ranhamy and others; on the west by Bogahamulahena claimed by Yapa Mudiyansele Ukku Banda.



Surveyor-General's Office,
Colombo, July 13, 1912.

Scale of 4 Chains to an Inch.

A. J. WICKWAR,
for Surveyor-General.
D 4

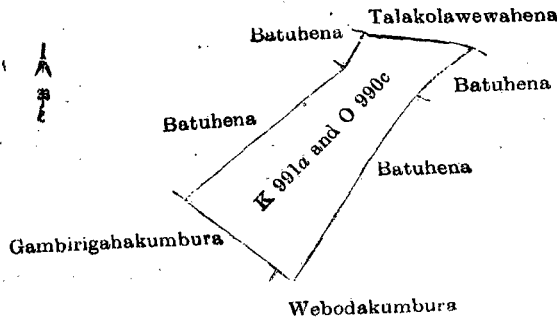
XIII.—Preliminary plan 1,995.

Situation : Nelawa village in Mahagalboda Egoda korale of Kurunegala District.

Lot.	Name of Land.	Extent, A. R. P.
K 991a	Batuhena	1 0 8
O 990c	Batuhena	0 0 34

1 1 2

and bounded as follows : on the north by Talakolawewahena claimed by Yapa Mudiyansele Ukku Banda, Korale Arachchi ; on the east by Batuhena claimed by Ukku Bandalage Dingiri Amma and others ; on the south by Webodakumbura claimed by S. Y. M. Kiribandi Menika and others, Gambirigahakumbura claimed by S. Y. M. Ukku Banda and others ; on the west by Batuhena claimed by Ukku Bandalage Dingiri Amma and others, Batuhena claimed by Yapa Mudiyansele Ukku Banda, Korale Arachchi.



Surveyor-General's Office,
Colombo, July 13, 1912.

Scale of 4 Chains to an Inch.

A. J. WICKWAR,
for Surveyor-General.

XIV.—Preliminary plan 1,995.

Situation : Nelawa village in Mahagalboda Egoda korale of Kurunegala District.

Lot.	Name of Land.	Extent, A. R. P.
M 991	Anukkanewelehena	2 3 9
N 991	Kumbukgollehena	9 0 0
B 992	Kudawewa (tank)	2 2 8
H 992	Welehena, Wewehena, Kahatagahumulawatta	17 2 19
I 992	Dalupotehena	3 2 3

35 1 39

and bounded as follows : on the north by Anukkanekumbura claimed by Korallage Mudiyanse and others, the Hiripitiyela ; on the east by Kumbukgollekumbura claimed by S. Y. M. Ukku Banda, Arachchi, Kumbukgollekumbura claimed by Bandalage Appuhamy and others, Welehena claimed by Bandalage Appuhamy of Kurundulla, the Hiripitiyela, Wihenagalagawahena claimed by Kirihamilage Dingiri Appu, Kalugahawelehena claimed by Punchiralalage Kirihamy and others ; on the south by Kalugahawelehena claimed by Punchiralalage Kirihamy and others, Kahatagahumulahena claimed by the Garne Vihara, the village limit of Ganewatta ; on the west by the village limit of Ganewatta, Dehelweherayagamawatta claimed by Appuhamilage Yahapathhamy and others, Kahatagahakumbura claimed by ditto, a bund, Dehelweherayagamawewa declared to be the property of the Crown under the Waste Lands Ordinances, a bund, Kahatagahakumbura claimed by Appuhamilage Yahapathhamy and others, a bund, Kudawewahenyaya claimed by Yapa Mudiyansele Appuhamy, Anukkanekumbura claimed by Sewratne Mudiyansele Ukku Banda and another.

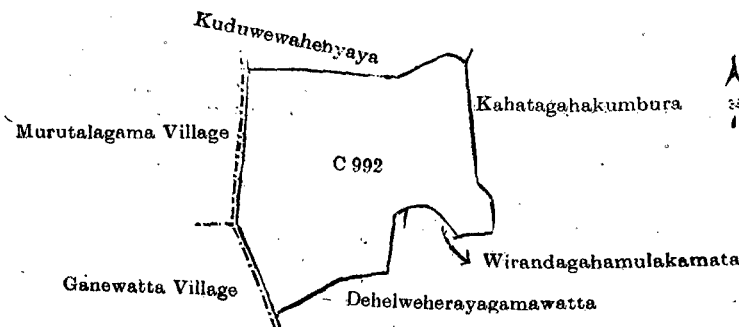
[For Diagram see page 981.]

XV.—Preliminary plan 1,995.

Situation : Nelawa village in Mahagalboda Egoda korale of Kurunegala District.

Lot.	Name of Land.	Extent, A. R. P.
C 992	Kahatagahumulahena	2 1 8

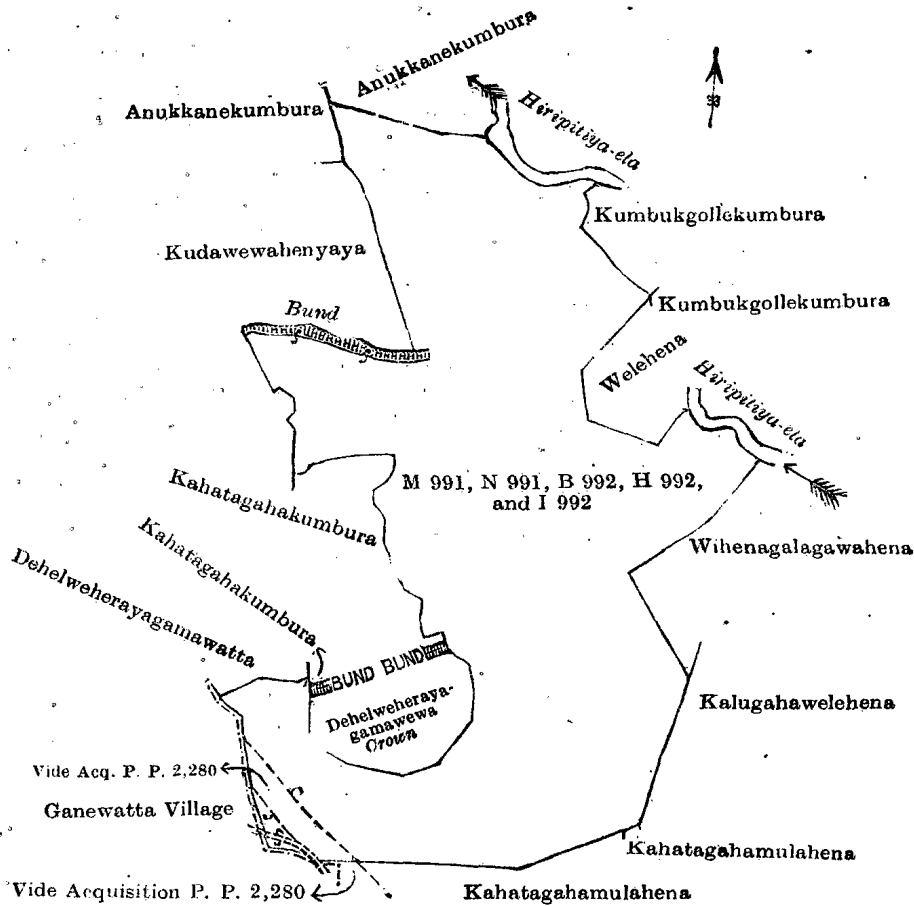
and bounded as follows : on the north by Kuduwewahenyaya claimed by Yapa Mudiyansele Appuhamy ; on the east by Kahatagahakumbura claimed by Appuhamilage Yahapathhamy and others ; on the south by Kahatagahakumbura claimed by Appuhamilage Yahapathhamy and others, Wirandagahumulakamata claimed by Appuhamilage Yahapathhamy and others, Dehelweherayagamawatta claimed by Appuhamilage Yahapathhamy and others ; on the west by the village limit of Ganewatta, the village limit of Murutalagama.



Surveyor-General's Office,
Colombo, July 13, 1912.

Scale of 4 Chains to an Inch.

A. J. WICKWAR,
for Surveyor-General.



Surveyor-General's Office,
Colombo, July 13, 1912.

Scale of 8 Chains to an Inch.

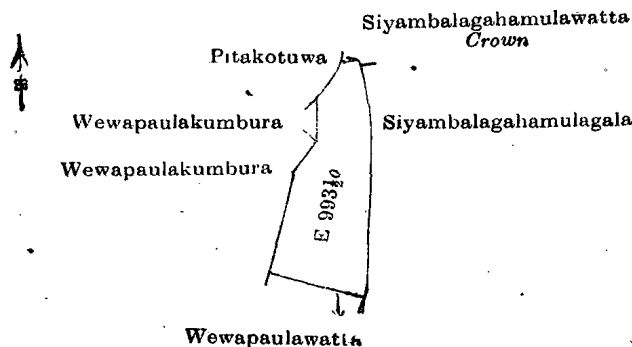
A. J. WICKWAR,
for Surveyor-General.

XVI.—Preliminary plan 1,995.

Situation : Nelawa village in Mahagalboda Egoda korale of Kurunegala District.

Lot.	Name of Land.	Extent, A. R. P.
E 993 $\frac{1}{2}$ 0	Wewapaulagala	0 2 32

and bounded as follows : on the north by Pitakotuwa claimed by S. Y. M. Kapuruhamy and others, Siyambalagahamulawatta claimed by the Crown ; on the east by Siyambalagahamulagala claimed by Kiriya Henayalage Lensuwa and another ; on the south by Wewapaulawatta claimed by Kuda Henayala Pini ; on the west by Wewapaulakumbura claimed by Kiriya Henayalage Rankira.



Surveyor-General's Office,
Colombo, July 13, 1912.

Scale of 8 Chains to an Inch.

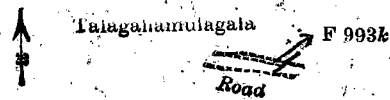
A. J. WICKWAR,
for Surveyor-General.

XVII.—Preliminary plan 1,995.

Situation : Nelawa village in Mahagalboda Egoda korale of Kurunegala District.

Lot.	Name of Land.	Extent, A. R. P.
F 993k	Talagahamulagala (road)	0 0 2

and bounded as follows : on the north by Talagahamulagala claimed by Unga Henayalage Rana ; on the east and south by a road ; on the west by Talagahamulagala claimed by Unga Henayalage Rana.



Surveyor-General's Office,
Colombo, July 13, 1912.

Scale of 4 Chains to an Inch.

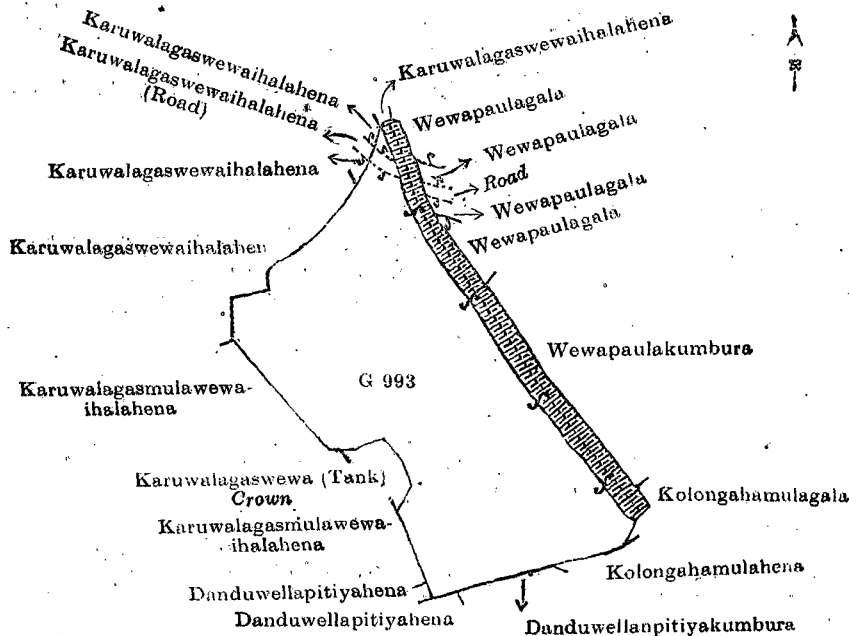
A. J. WICKWAR,
for Surveyor-General.

XVIII.—Preliminary plan 1,995.

Situation : Nelawa village in Mahagalboda Egoda korale of Kurunegala District.

Lot.	Name of Land.	Extent, A. R. P.
G 993	Karuwalagaswewa (tank)	3 3 34

and bounded as follows : on the north by Karuwalagaswewaihalahena claimed by Dewamuni Brampe de Soysa of Ganewatta, Karuwalagaswewaihalahena claimed by Rankira Henayalage Sammara and others, Karuwalagaswewaihalahena (road) claimed by Devamuni Brampe de Soysa of Ganewatta, Karuwalagaswewaihalahena claimed by Rankira Henayalage Samara and others, Karuwalagaswewaihalahena claimed by Dewamuni Brampe de Soysa of Ganewatta, Wewapaulagala claimed by Kiriya Henayalage Rankira ; on the east by Wewapaulagala claimed by Kiriya Henayalage Rankira, Wewapaulakumbura claimed by ditto, Kolongahamulagala claimed by ditto and others ; on the south by Kolongahamulagala claimed by Kiriya Henayalage Rankira and others, Danduwellanpitiyakumbura claimed by Menika Henayalage Kiriya Henaya and others, Danduwellapitiyahena claimed by the Police Officer of Torayaya ; on the west by Danduwellapitiyahena claimed by the Police Officer of Torayaya, Karuwalagasmulawewaihalahena claimed by Mahammadu Abdul Cader, Karuwalagaswewa (tank) claimed by the Crown, Karuwalagasmulawewaihalahena claimed by Mahammadu Abdul Cader, Karuwalagaswewaihalahena claimed by Dewamuni Brampe de Soysa of Ganewatta.



Surveyor-General's Office.
Colombo, July 13, 1912.

Scale of 4 Chains to an Inch.

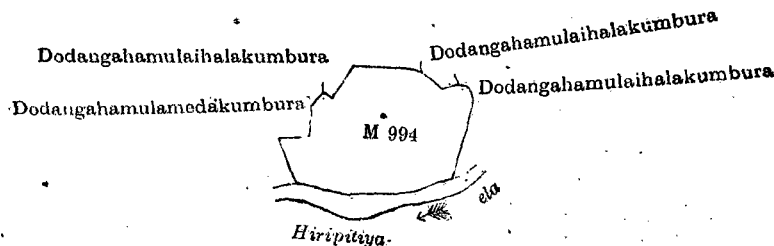
A. J. WICKWAR,
for Surveyor-General.

XIX.—Preliminary plan 1,995.

Situation : Nelawa village in Mahagalboda Egoda korale of Kurunegala District.

Lot.	Name of Land.	Extent, A. R. P.
M 994	Dodangahawelapillewa	0 3 27

and bounded as follows : on the north by Dodangahamulaihalakumbura claimed by S. Y. M. Kiri Banda, Gan-Arachchi, and others, Dodangahamulaihalakumbura claimed by S. Y. M. Punchi Banda and others, Dodangahamulaihalakumbura claimed by S. Y. M. Ukku Banda, Vedarala, and others ; on the east by Dodangahamulaihalakumbura claimed by S. Y. M. Ukku Banda, Vedarala, and others ; on the south by the Hiripitiya-ela ; on the west by Dodangahamulamedakumbura claimed by S. Y. M. Ranhamy and others.



Surveyor-General's Office,
Colombo, July 13, 1912.

Scale of 4 Chains to an Inch.


A. J. WICKWAR,
for Surveyor-General.

XX.—Preliminary plan 1,998.

Situation: Nelawa village in Mahagalboda Egoda korale of Kurunegala District.

Lot.	Name of Land.	Extent, A. R. P.
R 995	Getakulawa	0 1 36

and bounded as follows: on the north by Getakulakele claimed by the Crown; on the east by T. P. 147,278; on the south by the Hiripitiya-ela; on the west by Getakulakele claimed by the Crown.

Surveyor-General's Office,
Colombo, July 13, 1912.

Scale of 4 Chains to an Inch.


A. J. WICKWAR,
for Surveyor-General.

XXI.—Preliminary plan 1,998.

Situation: Nelawa village in Mahagalboda Egoda korale of Kurunegala District.

Lot.	Name of Land.	Extent, A. R. P.
S 995	Getakulawa	0 1 16

and bounded as follows: on the north and east by Getakulakele claimed by the Crown; on the south and west by T. P. 147,278.

Surveyor-General's Office,
Colombo, July 13, 1912.

Scale of 4 Chains to an Inch.

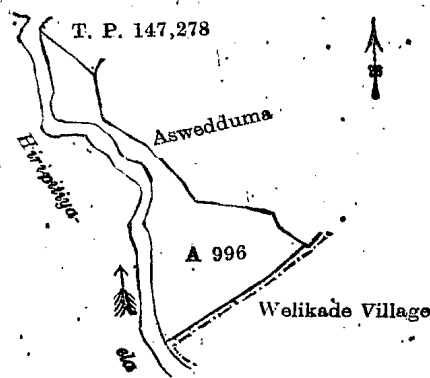
A. J. WICKWAR,
for Surveyor-General.

XXII.—Preliminary plan 1,998.

Situation: Nelawa village in Mahagalboda Egoda korale of Kurunegala District.

Lot.	Name of Land.	Extent, A. R. P.
A 996	Getakulawa	0 3 28

and bounded as follows: on the north by T. P. 147,278; on the east by Aswedduma claimed by Dingiri Banda, Korala of Malagomuwa; on the south by the village limit of Welikada; on the west by the Hiripitiya-ela.

Surveyor-General's Office,
Colombo, July 13, 1912.Scale of 4 Chains to an Inch.
Kurunegala S. O. 48, 1912—1913.A. J. WICKWAR,
for Surveyor-General.

Uva Notice No. 4,544.

Notice under "The Waste Lands Ordinances of 1897, 1899, 1900, and 1903."

TAKE notice that unless within three months from September 27, 1912, the persons, if any, who claim any interest in the lands hereinafter mentioned or in any one or more of such lands make claim in person or in writing to the said lands or any of them or to some interest therein to N. A. Hampton, Esq., Special Officer appointed under section 28 of "The Waste Lands Ordinances of 1897, 1899, 1900, and 1903," at his office at Fort, Colombo:

Such Special Officer, in pursuance of the powers vested in him by the said Ordinances, will declare by writing under his hand that the said lands or such of them, as to which no claim has been made, are the property of the Crown.

N. A. HAMPTON,
Special Officer.

Description of the Lands referred to.

The following lots situated in the village of Hinnarangolla, in the Dambawinipalata korale of the Udakinda division, in the Province of Uva, as described in the annexed diagram:—

Preliminary plan 190.

Situation: Hinnarangolla village in Dambawinipalata korale of Badulla District.

Lot.	Name of Land.	Extent, A. R. P.	Lot.	Name of Land.	Extent, A. R. P.
	Bogahagoda	0 2 0	19a	Diakanuwalalangaulpota	0 3 0
	Bogasgolepatana, Malaittagoda-patana, Gorandiyatenna, Hapugastennepatana, Mudunpitawatta, Mahagalatennepatana, Ugureswattehinnepatana, Galabodapatana, Belungalapatana, Udalahlepatana, Bogahakumburepatana, Galgodahinna, Himbutuweldowa, Nayawattegoda, Dikgoda, Arawehulape, Watugodawelappatana	740 2 0	19b	Heenhinibutuweldowa	2 0 0
3a	Gala-attekandureulpota (reservation for road)	1 2 33	20a	Madawalakapalla (reservation for road)	2 2 32
5	Havariyamalwela	2 1 32	32	Jamanarankotuwa	2 2 36
6	Palahiddagodaulpota	2 0 27	35	Galabodawatta	2 0 12
12	Bogahaulpota	0 1 12	36a	Peelakaduraulpota	0 1 0
12a	Polangaulpotha	3 3 10	38	Dorakoda-araweulpota	2 3 21
16a	Diyakirillaulpota	0 3 39	39	Dumbiliyakamata	0 2 19
16b	Hapugastenneulpota	0 2 37	41	Peelagawahena	1 0 29
17	Gorandiyakumburaulpota	0 2 0	43	Udalehelahena	2 2 12
			46	Gannilehena	1 3 21
			50a	Madawalekappalla (reservation for road)	0 2 35
			50b	Diullandearawa (reservation for road)	0 0 9
			50c	Waluganhinneulpota	0 2 0
					774 2 16

and bounded as follows: on the north by the Hawadialwelakandura, the village limit of Boralanda, the Boralanda-oya, part of T. P. 256,135, the Boralanda-oya; on the east by Galana-arawa claimed by Indigahagedera Miskin, the Boralanda-oya, Kendagahakumbura claimed by Rankothpedige Menika Duraya, Wakkumbura claimed by Nayearawe Panchirala, Walasganwela claimed by Kalu Tamby of Welimada, Gorandiyakumbura claimed by Galewatte Siyatu, Heengorandiyakumbura claimed by Rathpahagedera Rammalhami, Galge-elapothaulpota claimed by Rankothpedige Menika Duraya, Heengorandiyakumbura claimed by Rathpahagedera Rammalhami, Gorandiyakumbura claimed by Galegedera Appuhami, Wataluwakumbura claimed by Naegearawa Appuhami, Wattugodawela claimed by Ratnayaka Mudiyansele Banda and others, the village limit of Udakendagolla, Diakanuwalalangaulpota (T. P. 224,029), the village limit of Udakendagolla, a footpath; on the south by the village limit of Ratkarawuwa, Waluganhinneulpota (T. P. 161,003), Diullandearawa (T. P. 156,431), the Hapugahaellakandura, Bokkearawa (T. P. 198,031), the Hapugahaellakandura, Hapugahaella-aswedduma (T. P. 189,417), the village limit of Galahitiyaya, Bogahakumbura claimed by Aluthgedera Kiriya, Gannile claimed by Gameduragedera Girawi and others, Dorakodakumbura claimed by Rankothpedige Pancha and others, Lindewatta claimed by Patabendi Wasangalappattibaduge Hendrick Appu and others, Nayawatta claimed by Appullana-gedera Simipina, Watkumburawatta claimed by Patabendi Wasangalappattibaduge Hendrick Appu, a footpath, Peelarawekoratuwa claimed by Patabendi Wasangalappattibaduge Hendrick Appu, a footpath, Narangwalwatta claimed by Aluthgedera Indira, Buddunnearawa claimed by Rankothpedige Menika, Udala claimed by Rankothpedige Girawi, the village limit of Galahitiyaya; on the west by the village limit of Galahitiyaya, the Hawadialwelakandura.

NOTE.—The following lots lying within the above boundaries are excluded from this notice, and their aggregate acreage of 67 acres 2 roods and 28 perches is not included in the acreage of 774 acres 2 roods and 16 perches given above:—

Preliminary plan 190.

Lot.	Name of Land.	Extent, A. R. P.	Lot.	Name of Land.	Extent, A. R. P.
3	T. P. 156,449	1 1 13	A 24	Hapugahagawapatana (T. P. 156,444)	0 3 8
4	Gola-attekandurepatana (T. P. 121,159)	1 2 17	A 25	Ambalamagawadowa (T. P. 156,440)	0 1 27
7	Do. (T. P. 156,450)	2 1 27	A 26	Do. (T. P. 156,439)	0 1 3
8	Gola-attekandureulpota (T. P. 156,448)	1 1 13	A 27	Do. (T. P. 156,438)	1 1 32
9	Bogasgodepatana (T. P. 121,162)	1 1 20	A 28	Ampitigoda (T. P. 156,443)	1 0 2
10	Do. (T. P. 121,162)	3 1 36	A 29	Madawalakappalla (T. P. 156,437)	2 0 35
11	Do. (T. P. 211,605)	2 0 27	A 33	Do. (T. P. 156,436)	1 2 35
15	Do. (T. P. 156,447)	2 1 11	A 40	Do. (T. P. 121,160)	1 3 35
16	Diyakirillaulpota (T. P. 211,623)	3 1 20	A 42	Do. (T. P. 156,435)	1 2 31
34	Galabodawatta (T. P. 120,418)	27 2 0	A 45	Do. (T. P. 156,434)	0 3 26
36	Peelakandureulpota (T. P. 215,106)	2 1 23	A 47	Do. (T. P. 156,433)	1 3 0
A 20	Hapugasambalamatennalanga (T. P. 156,446)	2 0 39	A 48	Delungasella (T. P. 156,432)	0 2 35
A 21	Hapugastenna (T. P. 156,442)	0 1 37			67 2 28
A 22	Do. (T. P. 156,445)	0 1 3			
A 23	Do. (T. P. 156,441)	0 1 33			

[For Diagram see page 985]

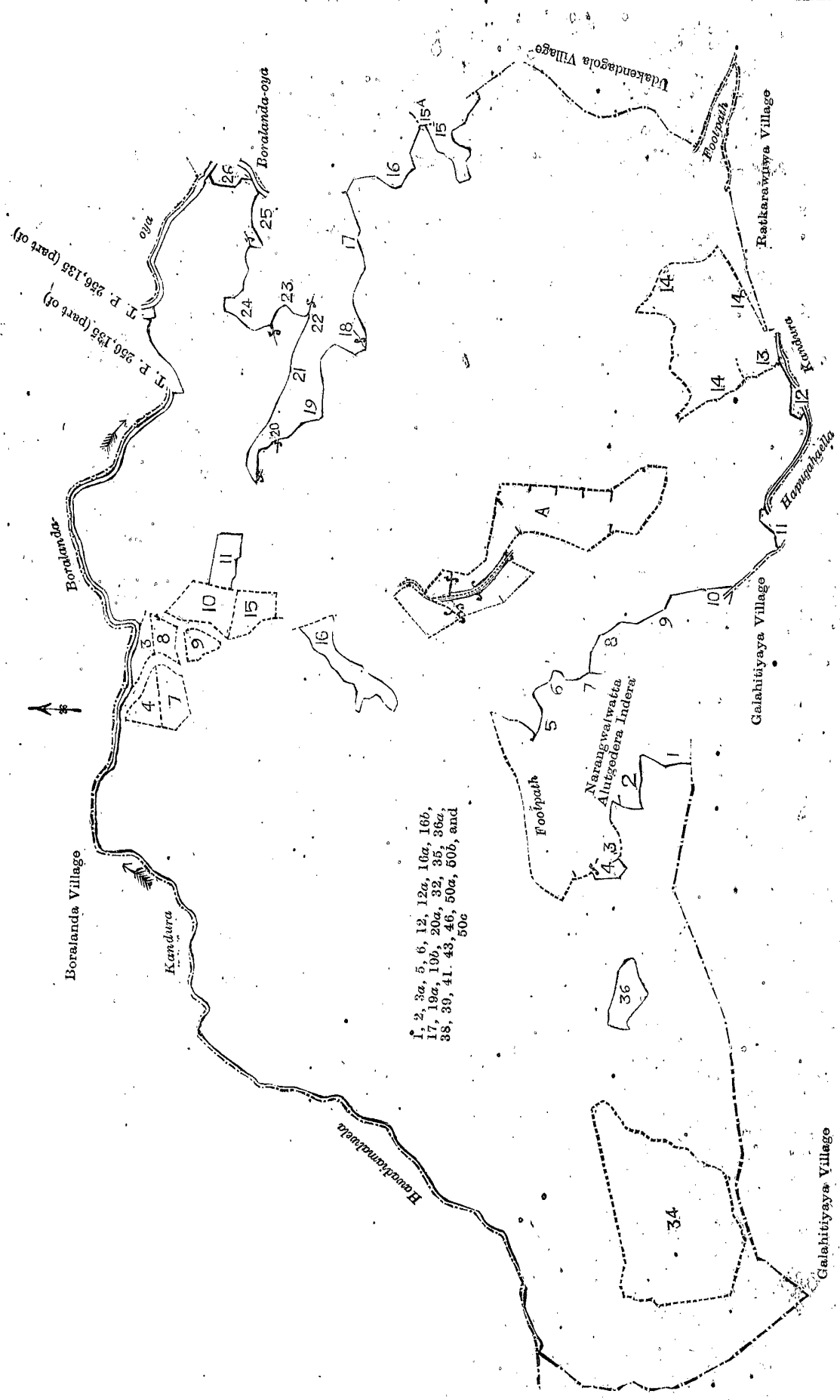
Uva Notice No. 4,545.

Notice under "The Waste Lands Ordinances of 1897, 1899, 1900, and 1903."

TAKE notice that unless within three months from September 27, 1912; the persons, if any, who claim any interest in the lands hereinafter mentioned or in any one or more of such lands make claim in person or in writing to the said lands or any of them or to some interest therein to J. M. Davies, Esq., Special Officer appointed under section 28 of "The Waste Lands Ordinances of 1897, 1899, 1900, and 1903," at his office at Fort, Colombo:

Such Special Officer, in pursuance of the powers vested in him by the said Ordinances, will declare by writing under his hand that the said lands or such of them, as to which no claim has been made, are the property of the Crown.

J. M. DAVIES,
Special Officer.



1, 2, 3a, 5, 6, 12, 12a, 16a, 16b, 17, 19a, 19b, 20a, 32, 35, 36a, 38, 39, 41, 43, 46, 50a, 50b, 50c, and 50c

- 1 Udala
- 2 Buddunneerawa
- 3 Footpath
- 4 Peele-arawekoratuwa
- 5 Wakkumburawatta
- 6 Nayawatta
- 7 Lindewatta
- 8 Dorakodakumbura
- 9 Gannile
- 10 Bogahakumbura
- 11 Hapugahaela-aswedduma (T. P. 199,417)
- 12 Bokkeerawa (T. P. 198,031)
- 13 Diullandearawa (T. P. 166,431)
- 14 Waluganhineulpota (T. P. 161,003)
- 15 Diakanuwalalanulpota (T. P. 224,029)
- 15a Udakendagolla Village
- 16 Wakkudawena
- 17 Wataluwakumbura
- 18 Gorandiyakumbura
- 19 Heengorandiyakumbura
- 20 Galge-elapothaulpotha
- 21 Heengorandiyakumbura
- 22 Gorandiyakumbura
- 23 Walaganwela
- 24 Wakkumbura
- 25 Kondagahakumbura
- 26 Galana-arawa

Surveyor-General's Office,
Colombo, July 16, 1912.

Scale of 16 Chains to an Inch.
Uva S. O. 7, 1912—1913.

A. H. G. Dawson,
for Surveyor-General.

Description of the Lands referred to:

The following lots situated in the village of Pahala Tuntala, in the Kandukara korale of the Buttala division, in the Province of Uva, as described in the annexed diagram:—

Preliminary plan 252.

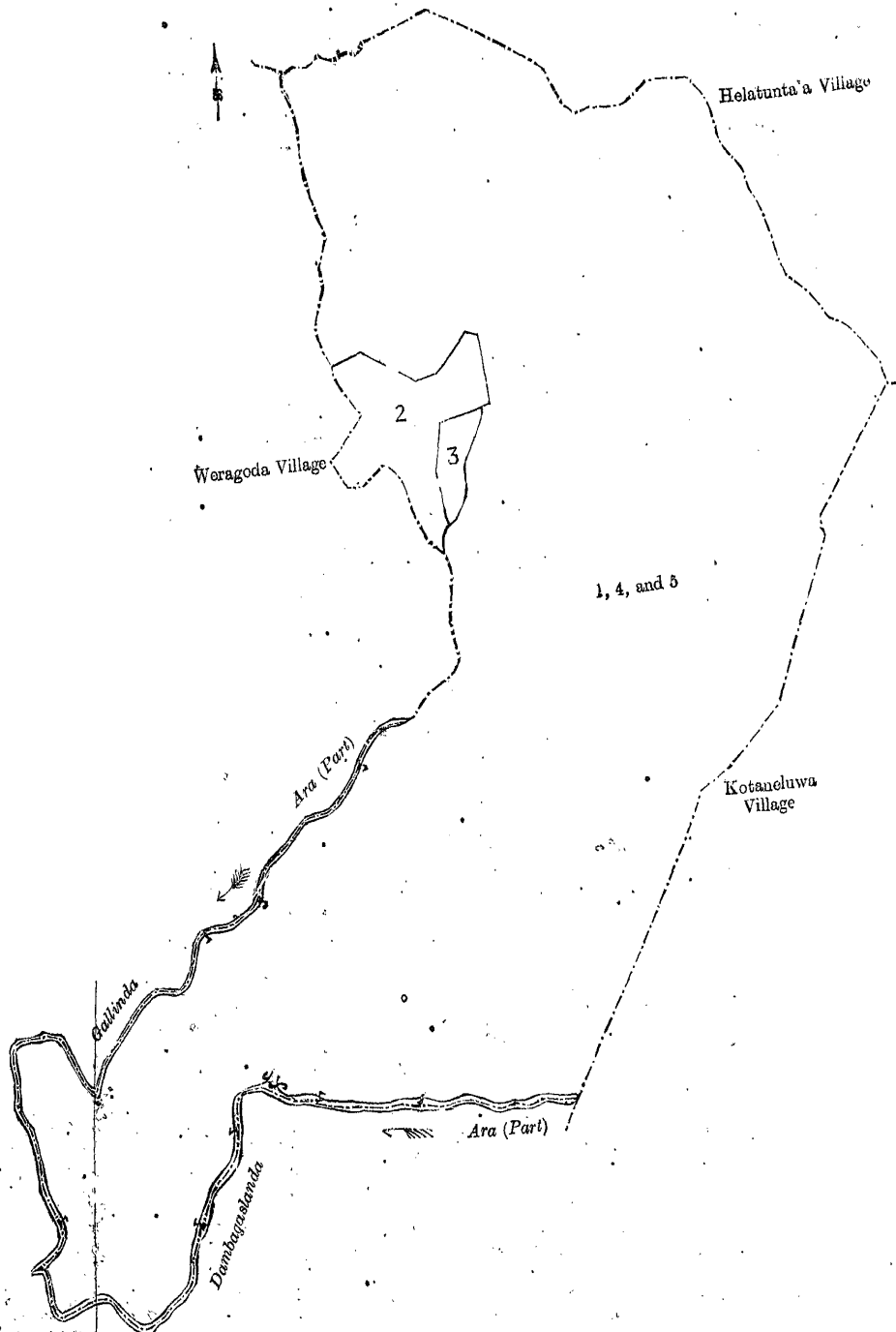
Situation: Pahala Tuntala village in Kandukara Korale of Badulla District.

Lot.	Name of Land.	Extent, A. R. P.
1	Gansabhawa path to Kotaneluwa	0 0 32
4	Godamadeyaya, Kongahalanda, Galkandehena, Tuntalawatteyaya	114 3 23
5	Parts of Gallinda-ara, Makullagas-ara, Dambagaslanda (streams)	2 0 28
		117 1 3

and bounded as follows: on the north by the village limit of Helatuntala, on the east by the village limit of Helatuntala, the village limit of Kotaneluwa; on the south by part of Dambagaslande-ara; on the west by part of Gallinda-ara, the village limit of Weragoda.

NOTE.—The following lots lying within the above boundaries are excluded from this notice, and their aggregate acreage of 4 acres 3 roods and 17 perches is not included in the acreage of 117 acres 1 rood and 3 perches given above:—

Lot.	Name of Land.	Preliminary plan 252.	Extent, A. R. P.
2	Medagederawatta	4 0 4
3	Do.	0 3 13
			4 3 17



Surveyor-General's Office,
Colombo, August 15, 1912.

Scale of 8 Chains to an Inch.

Uva S. O. 8, 1912—1913.

A. H. G. DAWSON,
for Surveyor-General.

Ratnapura Notice No. 4,546.

Notice under "The Waste Lands Ordinances of 1897, 1899, 1900, and 1903."

TAKE notice that unless within three months from September 27, 1912, the persons, if any, who claim any interest in the lands hereinafter mentioned or in any one or more of such lands make claim in person or in writing to the said lands or any of them or to some interest therein to H. O. Fox, Esq., Special Officer appointed under section 28 of "The Waste Lands Ordinances of 1897, 1899, 1900, and 1903," at his office at Fort, Colombo:

Such Special Officer, in pursuance of the powers vested in him by the said Ordinances, will declare by writing under his hand that the said lands or such of them, as to which no claim has been made, are the property of the Crown.

H. O. Fox,
Special Officer.

Description of the Lands referred to.

The following lots situated in the village of Yatagara, in the Pannil pattuwa of the Atakalan korale of the Ratnapura District, in the Province of Sabaragamuwa, as described in the annexed diagram:—

Preliminary plan 27.

Situation: Yatagara village in Pannil pattuwa of Atakalan korale of Ratnapura District.

Lot.	Name of Land.	Extent, A. R. P.	Lot.	Name of Land.	Extent, A. R. P.
1	Rukgahawiledeniya	1 1 32		kurugalahena, Walussehena, Amunehena, Asweddumagodahena, Galpallehena, Koturuppehena, Pitiwilehena, Loggehena, Ellehena, Medagodehena, Lindagawahena, Tippalehena, Wandurawehena, Indigalahenyaya, Wanumelahenyaya, Mahawitahena, Kaluwalehena, Hadugodahena, Ilukketiyehena, Asweddumehena, Lindagawahena, Gonnakanuwehena, Kanegalahena, Bultugalahena, Indigalahena, Nugehityehena, Bogalahena	717 1 13
3	Pitiwiladeniya	3 3 2	27f	Pitawilawatta	1 1 34
4	Nila-atadeniya	3 1 32	27g	Ambagahahenewatta	1 2 27
5	Kondagalakele	50 0 10	28	Moragahalayadda	0 1 20
6	Nilatudeniyehena, Nilatudeniyagodehena, Batahena, Pelawehena, Lindagawahena, Bokendiyehena, Kudugalketiyehena.	98 0 16	29	Dompekandeatura	12 3 10
8c	Epitawatta	0 1 38	30	Pandeniya alias Pitakanda-atura	2 2 15
12	Hawaribatedeniya	2 2 4	31	Pitakandemukulana	21 1 26
15	Kankanigekumburagawadeniya	0 3 18	34	Vawlanadeniya	0 2 10
17	Kankanigedeniya	0 2 32	35	Tippolahenedeniya	0 3 12
18	Dompekandeatura	19 1 10	36	Indigalahenedeniya	0 1 13
19	Asweddumegodahena	2 0 17	36a	Bulugalahenedeniya	0 0 32
23	Muratagahadeniya	1 3 32	37	Indigalahenedeniya	0 1 30
25	Andulawaladeniya	0 1 32	38	Kadjugahenedeniya	0 2 10
27	Jayatundampe, Manatunkandehenyaya, Kanuhitawaputennehena, Araliyahena, Dehigalahena, Kaluwalehena, Buluketiyehena, Moragahalayaddehena, Pandeniyehena, Medagodehena, Kosatuwehena, Dangahamadehena, Ambagahahena, Deegepolehena, Tambiligahawattehena, Nugettenehena, Handulladeniyehena, Aswedduma, Udadeniyehena, Getaudahamandiya, Galendahena, Gon-				945 3 7

and bounded as follows: on the north by the korale boundary of Nawadun korale; on the east by a stream, the village limit of Manana; on the south by the village limit of Manana, the village limit of Madalagama; on the west by the boundary of Nawadun korale.

NOTE.—The following lots lying within the above boundaries are excluded from this notice, and their aggregate acreage of 60 acres and 36 perches is not included in the acreage of 945 acres 3 roods and 7 perches given above:—

Preliminary plan 27.

Lot.	Name of Land.	Extent, A. R. P.	Lot.	Name of Land.	Extent, A. R. P.
A 7	Loggekumbura, Talgahalayadda, Galakumbura, Edandagawamandiya, Kudaliyadda, Mulwakkadakumbura, Kosgahamullekumbura, Ambagahahakumbura, Medaliyadipeliya, Mahakumbura, Godamandiyekumbura	16 0 3	B 20	Pahalawatta	1 0 12
A 8	Migahawatta, Pahalagederawatta, Medagederawatta, Udahawatta, Arambagederawatta, Loggewatta	4 2 15	B 20a	Asweddumekumbura, Alutkella	0 0 30
A 8a	Pitiwilawatta alias Epitawatta	0 1 33	B 21	Aswedduma, Gallenayamulla	1 1 0
A 8b	Migahawatta	0 3 29	C 24	Siyambalawatta, Udahawatta	5 1 13
A 8d	Pitiwilawatta	0 0 25	C 26	Peelagawadeniya	0 0 18
A 8e	Udadeniyawatta	0 0 20	C 24a	Siyambalagahawatta	1 1 30
A 10	Dolagawawatta, Udahawatta, Henakgewatta, Pahalawatta	4 0 2	D 32	Madawalaliyadda	1 1 32
A 27e	Pitawilawatta	0 2 4	D 33	Manatunkandawatta	6 3 16
A 27g	Udadeniyawatta	0 3 13	2	Pitiwilakumbura	0 3 12
A 27h	Gorokgahawatta	0 0 25	9	Udadeniya	0 2 6
			11	Dolaudakumbura	2 1 30
			13	Dodangahalayadda	0 2 0
			14	Welipotewatta, Medawatta, Wetichchagahawatta	6 2 9
			16	Kankanigekumbura	3 1 2
			22	Kilingahadeniya	0 2 17
					60 0 36

[For Diagram see page 988.]

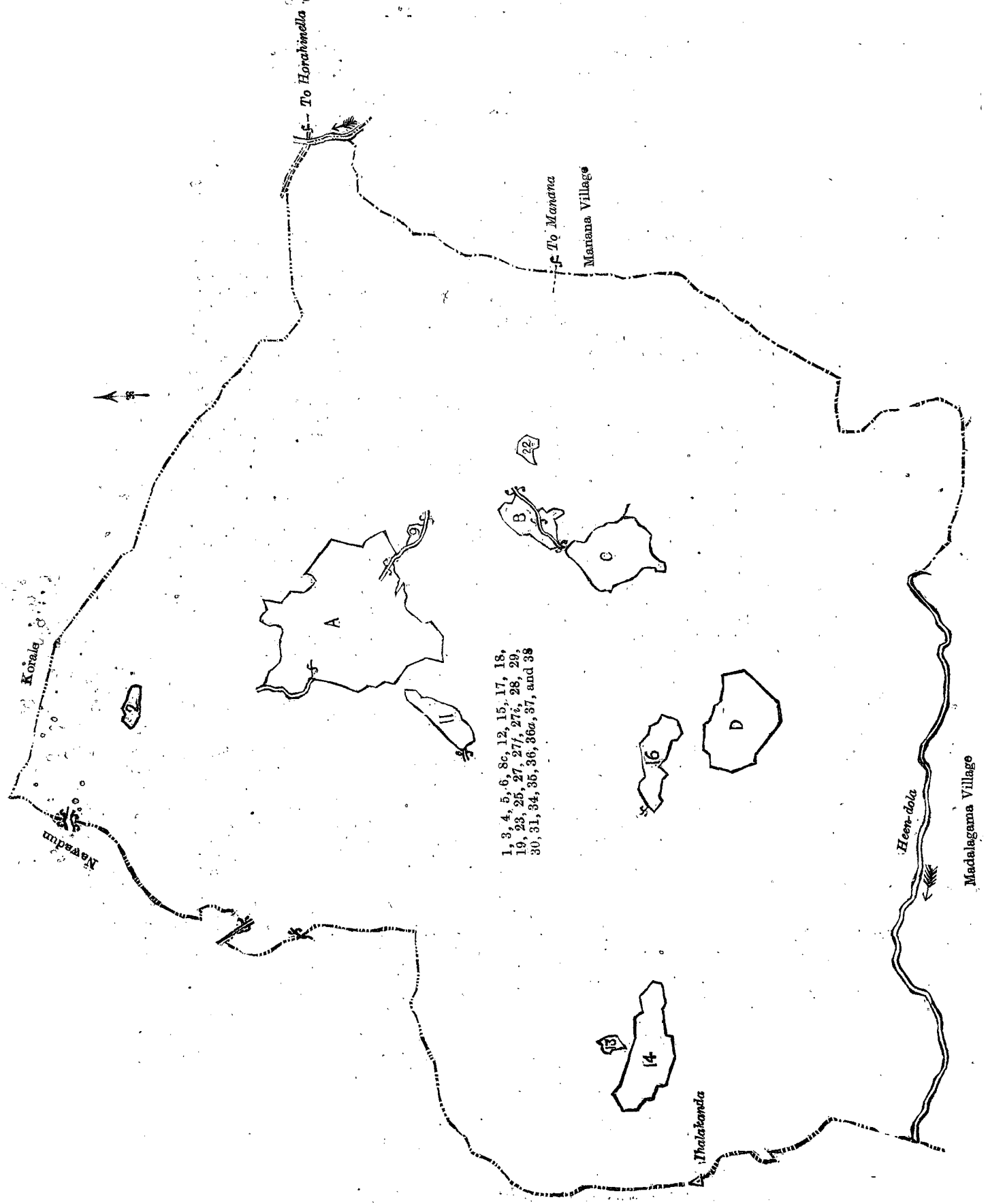
Colombo Notice No. 4,547.

Notice under "The Waste Lands Ordinances of 1897, 1899, 1900, and 1903."

TAKE notice that unless within three months from September 27, 1912, the persons, if any, who claim any interest in the land hereinafter mentioned appear before the Assistant Government Agent of the Colombo and Negombo Districts of the Western Province, at his office in Colombo, and make claim in person or in writing to the said land or to some interest therein:

Such Assistant Government Agent, in pursuance of the powers in him vested by the said Ordinances, will declare by writing under his hand that the said land, to which no claim has been made, is the property of the Crown.

C. V. BRAYNE,
Assistant Government Agent.



1, 3, 4, 5, 6, 8c, 12, 15, 17, 18,
 19, 23, 25, 27, 27a, 28, 29,
 30, 31, 34, 35, 36, 36a, 37, and 38

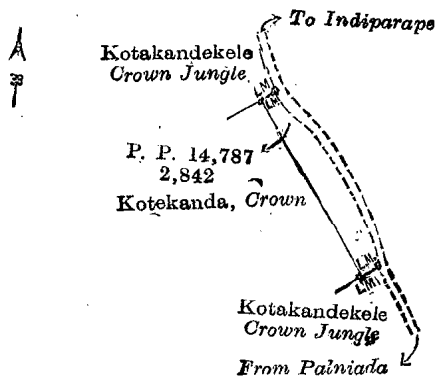
Surveyor-General's Office,
 Colombo, June 20, 1912.

Scale of 16 Chains to an Inch.
 Ratnapura S. O. 4, 1912—1913.

A. H. G. DAWSON,
 for Surveyor-General.

Description of the Land referred to.

Lot No. 2,842 in preliminary plan 14,787, called and known as Kotakanda (Crown reservation for cart track), containing in extent 30 perches, situated in the village Handurumulla, in the Udugaha pattuwa of the Hapitigam korale, in the District of Negombo, in the Western Province, as described in the annexed diagram, and bounded on the north by Kotakandakele, Crown jungle; on the east by the road from Palmada to Indiparape; on the south by Kotakandakele, Crown jungle; and on the west by Kotakanda claimed by the Crown.



Surveyor-General's Office,
Colombo, July 16, 1912.

Scale of 4 Chains to an Inch.

A. J. WICKWAR,
for Surveyor-General.

Colombo Notice No. 4,548.

Notice under "The Waste Lands Ordinances of 1897, 1899, 1900, and 1903."

TAKE notice that unless within three months from September 27, 1912, the persons, if any, who claim any interest in the lands hereinafter mentioned or in any one or more of such lands appear before the Assistant Government Agent of Colombo and Negombo Districts of the Western Province, at his office in Colombo, and make claim in person or in writing to the said lands or any of them or to some interest therein :

Such Assistant Government Agent, in pursuance of the powers in him vested by the said Ordinances, will declare by writing under his hand that the said lands or such of them, as to which no claim has been made, are the property of the Crown.

C. V. BRAYNE,
Assistant Government Agent.

Description of the Lands referred to.

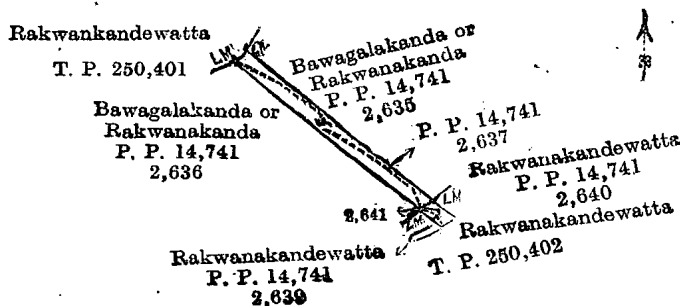
The following lots situated in the village Weweldeniya, in the Udugaha pattuwa of Hapitigam korale of the Negombo District, in the Western Province, as described in the annexed diagram :—

Preliminary plan 14,741.

Situation : Weweldeniya village in Hapitigam korale of Negombo District.

Lot.	Name of Land.	Extent, A. R. P.
2637 ..	Bawagalakanda or Rakwanekanda (path and reservation)	0 0 26
2641 ..	Rakwanekandewatta (path and reservation)	0 0 3
		0 0 29

Boundaries : on the north and north-east by Bawagalakanda or Rakwanekanda sold by Crown to M. L. Ahamadu Lebbe and others, being lot 2,635 in preliminary plan 14,741, and Rakwanekandewatta sold by Crown to R. Babanisa ; on the south by Rakwanekandewatta claimed by R. P. Babanisa and another, being land described in T. P. 250,402 ; on the south-west and west by Rakwanekandewatta sold by Crown to R. Babanisa, being lot 2,639 in preliminary plan 14,741, Bawagalakanda or Rakwanekanda sold by Crown to Madar Lebbe Mohamad Ali and another, being lot 2,636 in preliminary plan 14,741 ; and on the north-west by Rakwanekandewatta claimed by G. R. H. S. Appuhamy, being land described in T. P. 250,401.



Surveyor-General's Office,
Colombo, July 16, 1912.

Scale of 4 Chains to an Inch.

A. J. WICKWAR,
for Surveyor-General.

Colombo Notice No. 4,549.

Notice under "The Waste Lands Ordinances of 1897, 1899, 1900, and 1903."

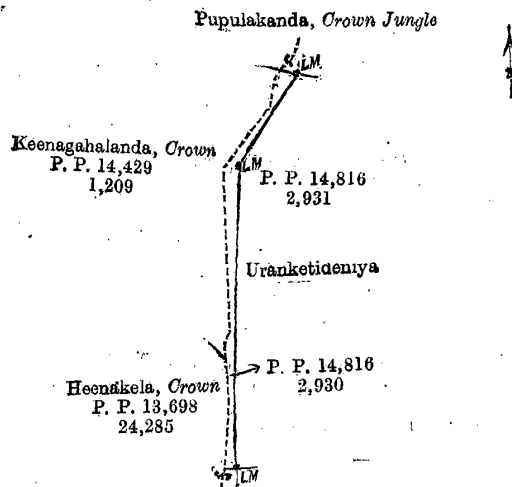
TAKE notice that unless within three months from September 27, 1912, the persons, if any, who claim any interest in the land hereinafter mentioned appear before the Assistant Government Agent of the Colombo and Negombo Districts of the Western Province, at his office in Colombo, and make claim in person or in writing to the said land or to some interest therein:

Such Assistant Government Agent, in pursuance of the powers in him vested by the said Ordinances, will declare by writing under his hand that the said land, to which no claim has been made, is the property of the Crown.

C. V. BRAYNE,
Assistant Government Agent.

Description of the Land referred to.

Lot 2,930 in preliminary plan 14,816, called and known as Uranketideniya (Crown reservation for a footpath) containing in extent 32 perches, situated in the village Hapitigama, in the Udugaha pattuwa of the Hapitigam korale, in the District of Negombo, in the Western Province, as described in the annexed diagram, and bounded on the north by Pupulakanda, Crown jungle; on the east by lot 2,931 in preliminary plan 14,816, called Uranketideniya sold by the Crown to Sir S. C. Obeyesekere; on the south by Heenakele belonging to the Crown, being lot 24,285 in preliminary plan 13,698; and on the west by Heenakele belonging to the Crown, being lot 1,209 in preliminary plan 14,429.



Surveyor-General's Office,
Colombo, July 15, 1912.

Scale of 4 Chains to an Inch.

A. J. WICKWAR,
for Surveyor-General.

Colombo Notice No. 4,550.

Notice under "The Waste Lands Ordinances of 1897, 1899, 1900, and 1903."

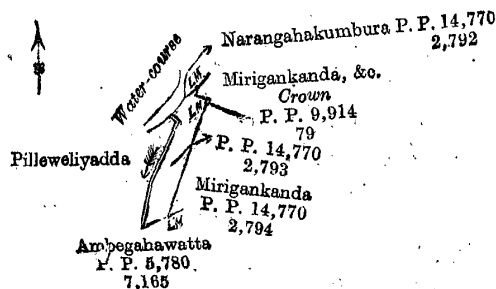
TAKE notice that unless within three months from September 27, 1912, the persons, if any, who claim any interest in the land hereinafter mentioned appear before the Assistant Government Agent of the Colombo and Negombo Districts of the Western Province, at his office in Colombo, and make claim to the said land or to some interest therein:

Such Assistant Government Agent, in pursuance of the powers in him vested by the said Ordinances, will declare by writing under his hand that the said land, to which no claim has been made, is the property of the Crown.

C. V. BRAYNE,
Assistant Government Agent.

Description of the Land referred to.

Lot 2,793 in preliminary plan 14,770, called and known as Mirigankanda (Crown reservation for paddy field and stream), containing in extent 27 perches, situated in the village Kindiwala, in the Udugaha pattuwa of the Hapitigam korale, in the District of Negombo, in the Western Province, as described in the annexed diagram, and bounded on the north by Narangahakumbura sold by the Crown to Ilandaripurage Andia and others and Mirigankanda belonging to the Crown, being lot 79 in preliminary plan 9,914; on the east by Mirigankanda sold by the Crown to S. Ganitha and Ilandaripurage Allensua, being lot 2,794 in preliminary plan 14,770; on the south by Ambagahawatta claimed by Punchi Horatala, being lot 7,165 in preliminary plan 5,780; and on the west by Pilleweliyadda claimed by I. Unga and water-course.



Surveyor-General's Office,
Colombo, July 16, 1912.

Scale of 4 Chains to an Inch.

A. J. WICKWAR,
for Surveyor-General.

Colombo Notice No. 4,551.

Notice under "The Waste Lands Ordinances of 1897, 1899, 1900, and 1903."

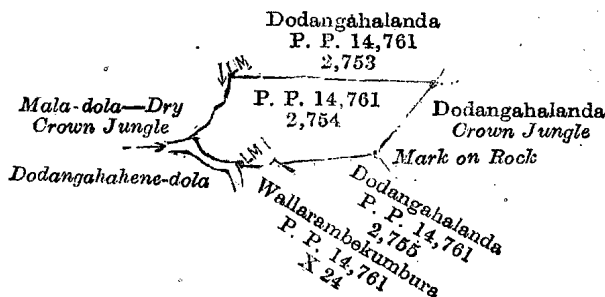
TAKE notice that unless within three months from September 27, 1912, the persons, if any, who claim any interest in the land hereinafter mentioned appear before the Assistant Government Agent of the Colombo and Negombo Districts of the Western Province, at his office in Colombo, and make claim in person or in writing to the said land or to some interest therein:

Such Assistant Government Agent, in pursuance of the powers in him vested by the said Ordinances, will declare by writing under his hand that the said land, to which no claim has been made, is the property of the Crown.

C. V. BRAYNE,
Assistant Government Agent.

Description of the Land referred to.

Lot 2,754 in preliminary plan 14,761, called Dodangahalanda (Crown reservation for a stream), containing in extent 2 roods and 24 perches, situated in the village Alawala, in the Udugaha pattuwa of the Siyane Korale East, in the District of Colombo, Western Province, as described in the annexed diagram, and bounded on the north by Dodangahalanda sold by the Crown to Mrs. C. H. Obeyesekere, being lot 2,753 in preliminary plan 14,761; on the east by Dodangahalanda, Crown jungle and mark on rock; on the south by Dodangahalanda granted on certificate of quiet possession to Malawige Juan Appu, being lot 2,755 in preliminary plan 14,761, Walarambekumbura claimed by M. Juan Appu, being lot X 24 in preliminary plan 14,761, and Dodangahahene-dola; and on the west by Mala-dola (dry) and Crown jungle.



Surveyor-General's Office,
Colombo, July 5, 1912.

Scale of 4 Chains to an Inch.

A. J. WICKWAR,
for Surveyor-General.

Ratnapura Notice No. 4,552.

Notice under "The Waste Lands Ordinances of 1897, 1899, 1900, and 1903."

TAKE notice that unless within three months from September 27, 1912, the persons, if any, who claim any interest in the lands hereinafter mentioned or in any one or more of such lands or to some interest therein make claim in person or in writing to the said lands or any of them or to some interest therein to the Government Agent of the Province of Sabaragamuwa at the Ratnapura Kachcheri:

Such Government Agent, in pursuance of the powers vested in him by the said Ordinances, will declare by writing under his hand that the said lands or such of them, as to which no claim has been made, are the property of the Crown.

E. B. ALEXANDER,
Government Agent.

Description of the Lands referred to.

The following lots situated in the village Embilipitiya, in Diyapotagam pattu of Kolonna korale, in the Ratnapura District, in the Province of Sabaragamuwa, as described in the annexed diagram:—

Preliminary plan 358.

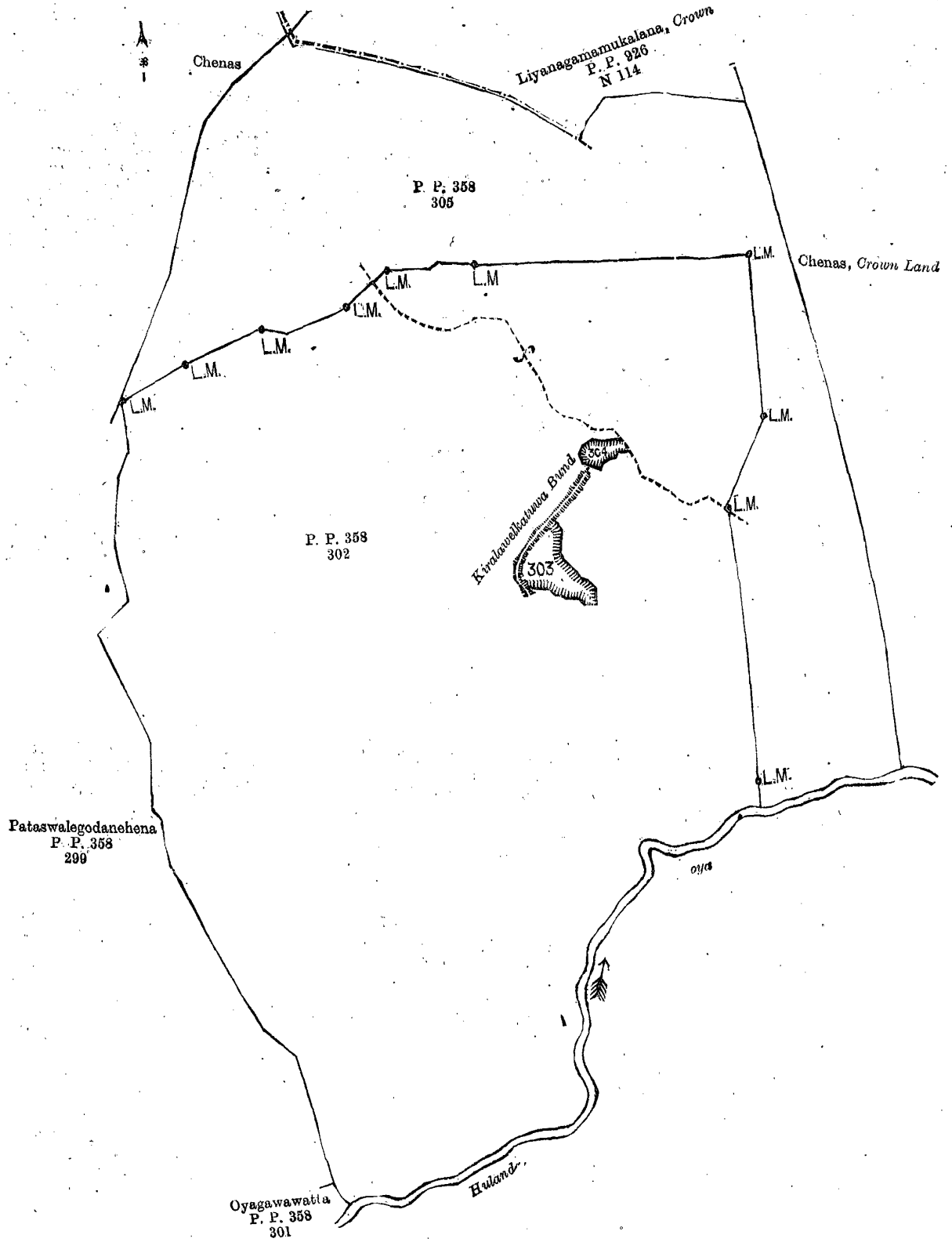
Situation: Embilipitiya village in Diyapotagam pattu of Kolonna korale in Ratnapura District.

Lot.	Name of Land.	Extent, A. R. P.
302	Kiralawelkatuwahena	624 0 10
305	Welepatayayehena, Liyanagegamehena, Wirahingamahena	248 0 20
		872 0 20

and bounded as follows: on the north by Liyanagamamukalana belonging to the Crown (P. P. 926/N 114); on the east by chenas said to belong to Crown; on the south by the Hulanda-oya; and on the west by Oyagawawatta claimed by Maharana Korala (P. P. 358/301), Pataswalagodahena claimed by Maharana Korala (P. P. 358/299), chenas claimed by villagers.

NOTE.—The following lots lying within the above boundaries are excluded from this notice, and their aggregate acreage of 5 acres and 19 perches is not included in the acreage of 872 acres and 20 perches given above:—

Lot.	Name of Land.	Preliminary plan 358.	Extent, A. R. P.
303	Kiralawelkatuwakongahakumbura		4 0 10
304	Kiralawelkatuwaparawatta		1 0 9
			5 0 19



Surveyor-General's Office,
Colombo, June 8, 1912.

Scale of 16 Chains to an Inch.

A. J. WICKWAR,
for Surveyor-General.

FINAL ORDERS.

Galle S. O. No. 241.

Order under Section 4, Sub-section (1), of "The Waste Lands Ordinances of 1897, 1899, 1900, and 1903,"
declaring Land to be Crown Property.

In the matter of the land commonly called or known as Karawgodella, situate in the village of Mawitigama, in the Hinidum pattu of the Galle District, in the Southern Province, and of "The Waste Lands Ordinances of 1897, 1899, 1900, and 1903."

WHEREAS in pursuance of section 1 of the said Ordinances it was duly notified on July 30, 1909, that if no claim to the land commonly called or known as Karawgodella, situate in the village of Mawitigama, in the Hinidum pattu of the Galle District, in the Southern Province, containing in extent 7 acres 3 roods and 38 perches, and shown as lot 186 in preliminary plan 470, and in the annexed diagram, was made to John George Fraser, Special Officer appointed under section 28 of the said Ordinances, within the period of three months from the date specified in such notice, such land would be declared the property of the Crown, and dealt with on account of the Crown (*vide* Notice No. 3,180):

And whereas (1) Madugeta Liyanage Menikawita Don Samel de Silva Wijewickrama, (2) Neluwa Liyanage Menikawita Don Endoris de Silva, (3) Neluwa Liyanage Don Hendrick de Silva, (4) Danawalagamage Uporis, (5) Koswatte Idanhamy, (6) Mawitagamage Odanis, (7) Baraniwala Liyanage Anadahamy, (8) Kukule Liyanage Dingi Appu, (9) Don Joronis Liyana Wickramasinha, (10) Wickramasinha Noni, as guardian of Herat Mudiyansele Puchi Banda, (11) Godage Sinno, (12) Karawitige Layineris, (13) Don Arnolis Edirisinha, (14) Kankanangamage Babappu, (15) Delipotage Karmanis, (16) Kariyawasangodage Arnolis de Silva, (17) Bamunusin Liyanage Koswattage Isan, (18) ditto Arnolis, (19) Mawitagamage Carolis Appu, (20) Bamunusin Liyanage Siman, (21) Nilweligamage Lokuhami, for herself and as guardian of (21a), Karawitige Suwaneris, (21b) ditto Hinnihami, (21c) ditto Caro, (21d) ditto Jaino, (22) Pahalamedagamage Nikulas, (23) Koswattage Davith, (24) ditto Odanis, (25) Delwakkada Liyanage Nendris de Silva, (26) Neluwa Liyanage James, (27) Delwakkada Liyanage James, (28) Godage Silindu, for herself and as guardian of (28a), Jayawardena Gamachchige Hendrick, (28b) ditto Siadoris, (29) Karawitige Odanis, (30) Kapuge Endris, as guardian of Kapuge Semaris, (31) Dasin Wickramasinge Edonis, (32) Koswattage Emanis, (33) Delipotage Isan, (34) ditto Uporis, (35) ditto Adnois, as guardian of ditto Mendias, (36) ditto Siman, (37) Kapuge Endoris, as guardian of Kapuge Arnolis, (38) Dodampe Jayaweera Korala Arachchige Justina Hamine, (39) Wiye Gunasekara Sinnoris, (40) Hendrick Liyana Wickramasinha, (41) Neluwa Liyanage Babichan, (42) Mawitagamage Matheshamy, (43) ditto Endoris, (44) Liyana Wickrama Indo, (45) Don Nikulas de Silva Jayatilaka, (46) Don Charles Jayatilaka, (47) Don Andris Abeygunawardena, (48) Don Pedris Edirisinha, (49) Mawitagamage Avuneris, (50) Neluwa Kariyakaranage Fransina, (51) ditto Adiris made claim thereto, and whereas the said claimants have withdrawn their claims to the said land, I, Harry Chambers Toller, Special Officer appointed under section 28 of the said Ordinances, under and by virtue of the powers vested in me in that behalf by section 4 of the said Ordinances, do hereby on July 13, 1912, order and declare, under section 4, sub-section (1), of the said Ordinances, that the said land, as more fully described herein below, is the property of the Crown.

Description of the Land referred to.

The following lot situated in the village of Mawitigama, in the Hinidum pattu of the Galle District, in the Southern Province, as described in the annexed diagram:—

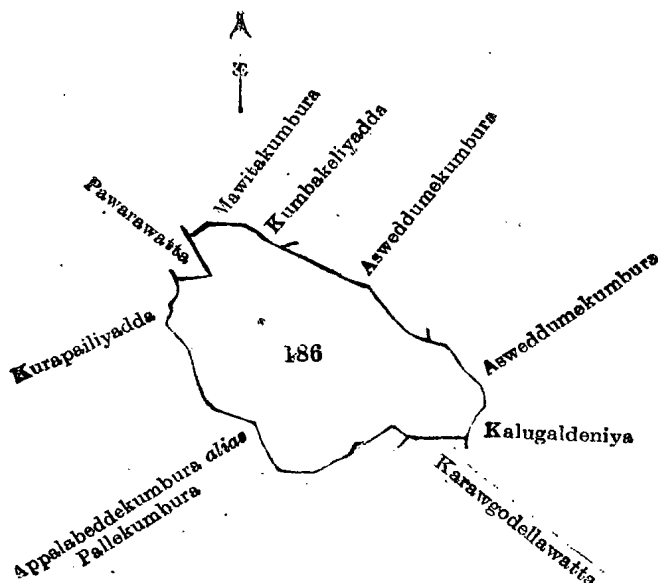
Preliminary plan 470.
Situation: Mawitigama village in Hinidum pattu of Galle District.

Lot.	Name of Land.	Extent, A. R. P.
186	Karawgodella	7 3 38

and bounded as follows: on the north by Mawitakumbura claimed by Liyana Wickrama Hendrick, Kumbakeliyadda claimed by Don Pedris Edirisinha, Asweddumekumbura claimed by Delwakkada Liyanage Mendiris and others, Asweddumekumbura claimed by Liyana Wickrama Joronis and others; on the east by Kalugaldeniya claimed by Koswattage Isan and others; on the south by Karawgodellewatta claimed by Mawitagamage Matheshamy and others, Appalabeddekumbura *alias* Pallekumbura claimed by Koswattage Isan; on the west by Kurapaliyadda claimed by Liyana Wickrama Hendrick, Pawarawatta claimed by Godapitagamage Davith and others.

July 13, 1912.

H. C. TOLLER,
Special Officer.



Surveyor-General's Office,
Colombo, August 6, 1908.

Scale of 8 Chains to an Inch.

J. B. M. REDOUT,
for Acting Surveyor-General.

Hambantota S. O. No. 806.

Order under Section 4, Sub-section (1), of "The Waste Lands Ordinances of 1897, 1899, 1900, and 1903,"
declaring Lands to be Crown Property.

In the matter of the lands commonly called or known as Bogahagawahena, Gonapapuwagodahena, &c., Landewatta, Gulugahahena, &c., situate in the village of Ritigahayaya, in the Giruwa Pattu West of the Hambantota District, in the Southern Province, and of "The Waste Lands Ordinances of 1897, 1899, 1900, and 1903."

WHEREAS in pursuance of section 1 of the said Ordinances it was duly notified on April 16, 1908, that if no claim to the lands commonly called or known as Bogahagawahena, Gonapapuwagodahena, &c., Landewatta, Gulugahahena, &c., situate in the village of Ritigahayaya, in the Giruwa Pattu West of the Hambantota District, in the Southern Province, containing in extent 212 acres and 38 perches, and shown as lots 2, 2aa, 2ab, 2ad, 2ae, 2af, 2a, 2d in preliminary plan 207, and in the annexed diagrams, was made to John George Fraser, Special Officer appointed under section 28 of the said Ordinances, within the period of three months from the date specified in such notice, such lands would be declared the property of the Crown, and dealt with on account of the Crown (*vide Notice No. 3,027*):

And whereas (1) Siriwardana Pelige Don Davith, (2) ditto Dingi Appuhamy, (3) Kurugama Mirinchige Mudalihamy alias Don Andris, (4) Ratnayaka Kankanange Don Dines Appuhamy, made claim thereto, and whereas the said claimants have withdrawn their claims to the said lands, I, Walter Ernest Wait, Special Officer appointed under section 28 of the said Ordinances, under and by virtue of the powers vested in me in that behalf by section 4 of the said Ordinances, do hereby on June 27, 1912, order and declare under section 4, sub-section (1), of the said Ordinances, that the said lands, as more fully described herein below, are the property of the Crown.

Description of the Lands referred to.

The following lots situated in the village of Ritigahayaya, in the Giruwa Pattu West of the Hambantota District, in the Southern Province, as described in the annexed diagrams:—

I.—Preliminary plan 207.

Situation: Ritigahayaya village in Giruwa Pattu West of Hambantota District.

Lot.	Name of Land.	Extent, A. R. P.
2	Bogahagawahena, Gonapapuwagodahena, Palawattagodella, Medahena, Landewattagodella, Wellunpigollahena, Batalawattogoda, Paluwattehena, Bogahahena, Kolongahahena, Landewattehenya, Dekandehena, Bambaragahahena, Kapukoratuwehena	189 3 27
2aa	Landewatta	14 3 10
2ab	Do.	0 3 5
2ad	Gulugahahena	3 0 16
2ae	Do.	0 1 10
2af	Do.	1 3 36
		210 3 24

and bounded as follows: on the north by the village limit of Daradunyaya; on the east by the village limit of Welipitiya (the Amudaman-ara); on the south by the road from Hatagala to Kirama, Galamaditta claimed by Amudamaneachchige Punchiappu, Medadigana claimed by Siriwardena Pelige Dingiappu, Pahalakella claimed by Kurugamirinchige Mudalihami, Medakella claimed by Siriwardena Pelige Dingi Appu, Wewagawakella claimed by ditto, Diganewewa declared to be the property of the Crown under the Waste Lands Ordinances, Potawa claimed by the Crown, Wewagawakella claimed by Siriwardena Pelige Dingiappu, Medakella claimed by ditto, Kangaturekella claimed by the Crown, Pahalakella claimed by Kurugamirinchige Mudalihami, Medadigana claimed by Siriwardena Pelige Dingi Appu, Galamaditta claimed by Amudamaneachchige Punchiappu, the road from Hatagala to Kirama, Kapukoratuwa (T. P. 274,210), Radahinkella claimed by Siriwardena Pelige Don Davit, Medakella claimed by Ratnayaka-arachchige Don Dines, Kanankamullekella claimed by Siriwardena Pelige Dingiappu, Waragawakella claimed by Wickramasinge Malhami, Pottawa claimed by Siriwardena Pelige Roduappu, Kaporakotuwewatta claimed by Ratnayaka Kankanange Don Dines Appuhamy, Kanankemullewewa declared to be the property of the Crown under the Waste Lands Ordinances, Wewagawadeniya claimed by Siriwardena Pelige Roduappu, Pottawa claimed by Siriwardena Pelige Roduappu, Waragawakella claimed by Wickramasinge Malhami, Kanankamullakella claimed by Siriwardena Pelige Dingi Appu, Medakella claimed by Ratnayaka Arachchige Don Dines, Radahinkella claimed by Siriwardena Pelige Don Davit, Para-addarakella claimed by Kurugamirinchige Mudalihami, the road from Hatagala to Kirama, Gurumadittedeniya claimed by Senaratge Don Dines; on the west by Koraturekoratuwa claimed by the Crown, Gurumadittawatta (T. P. 275,935), Gonapapuwalgodehena sold by the Crown, Gonapapuwalgodehena (T. P. 274,707), Rukattanagahawatta claimed by the Crown, Karadiwalamullewatta (T. P. 250,857), the village limit of Talwatta, Gonapapuwalgodawatta (T. P. 275,600), the village limit of Talwatta.

NOTE.—The following lot lying within the above boundaries is excluded from this part of the order, and its area of 12 acres 2 roods and 15 perches is not included in the area 210 acres 3 roods and 24 perches given above:—

Preliminary plan 207.

Lot.	Name of Land.	Extent, A. R. P.
2ac	Landewatta	12 2 15

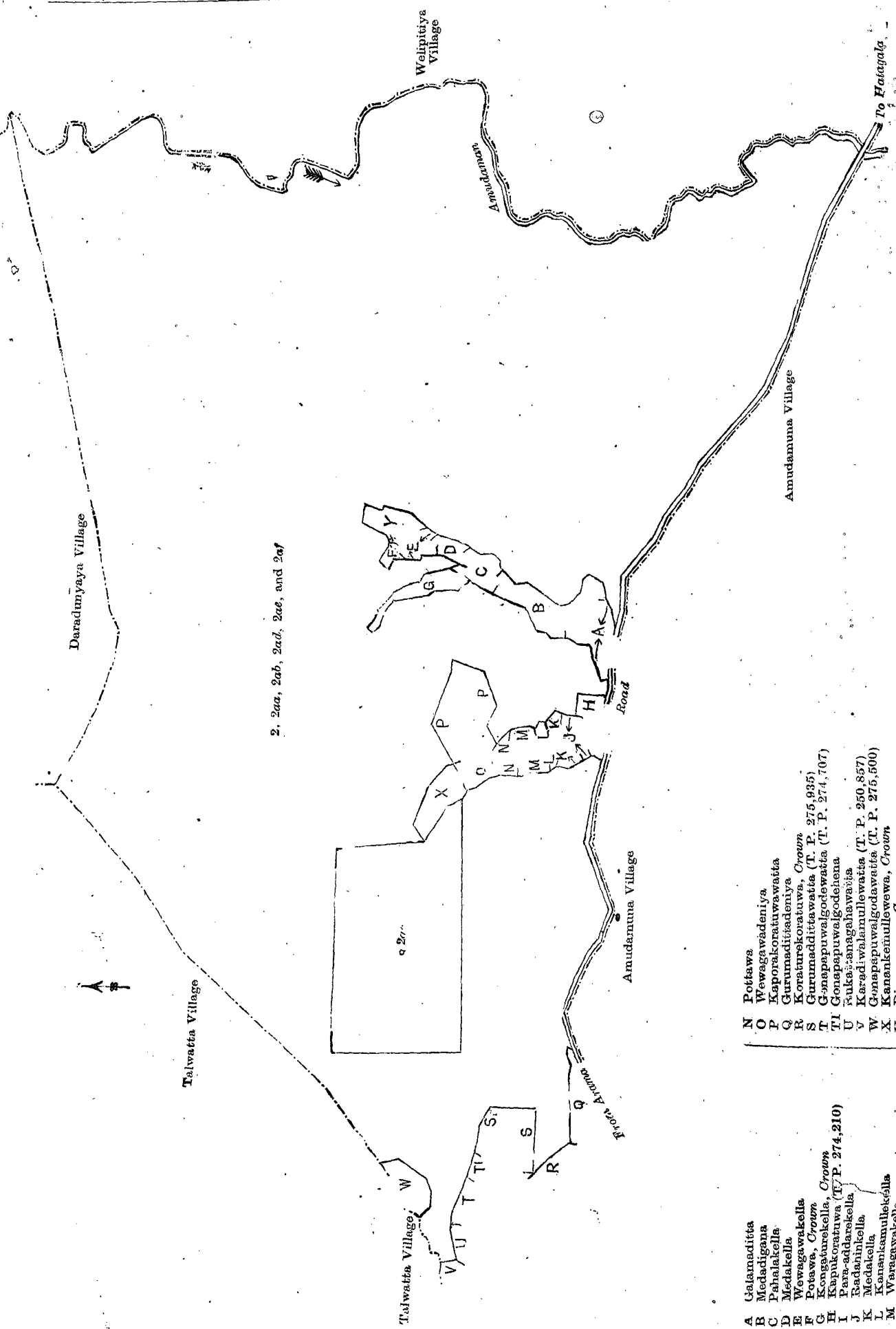
[For Diagram see page 995.]

II.—Preliminary plan 207.

Situation: Ritigahayaya village in Giruwa Pattu West of Hambantota District.

Lot.	Name of Land.	Extent, A. R. P.
2a	Diganewewa	0 2 12

and bounded as follows: on the north by Landewattagodella to be declared the property of the Crown under the Waste Lands Ordinances; east by Bambaragahahenyaya to be declared the property of the Crown under the Waste Lands Ordinances; on the south by Wewagawakella claimed by Siriwardena Pelige Dingiappu; and on the west by Landewattagodella declared to be the property of the Crown under the Waste Lands Ordinances.



2. 2aa, 2ab, 2ac, 2ae, and 2af

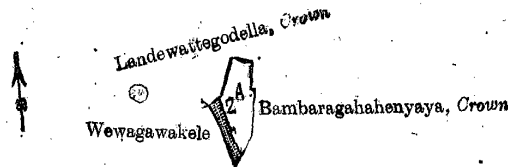
- N Pottawa
- O Wewagawadeniya
- P Kaparakoratuwawaita
- Q Gurumaditsadeniya
- R Koraturukoratuwa, *Crown*
- S Gurumadittawaita (T. P. 275,935)
- T Gonapapuwalgodehena
- U Gonapapuwalgodehena
- V Kuka-anagahawaita
- W Karadi-walanullewaita (T. P. 250,857)
- X Gonapapuwalgodehena (T. P. 275,500)
- Y Kananakamullewawa, *Crown*
- Z Diganawawa, *Crown*

- A Galamaditta
- B Medadigana
- C Pahalekella
- D Medakella
- E Wewagawakella
- F Potawe, *Crown*
- G Konggurekella, *Crown*
- H Kapakoratuwa (T. P. 274,210)
- I Para-addarekella
- J Radaninkella
- K Medakella
- L Kananakamullekella
- M Waragawakella

Scale of 8 Chains to an Inch.

Surveyor-General's Office,
Colombo, May 23, 1912.

A. H. G. DAWSON,
for Surveyor-General.



Scale of 8 Chains to an Inch.

Surveyor-General's Office,
Colombo, May 23, 1912.

A. H. G. DAWSON,
for Surveyor-General.

III.—Preliminary plan 207.

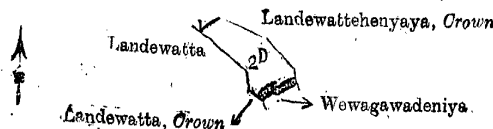
Situation : Ritigahayaya village in Giruwa Pattu West of Hambantota District.

Lot.	Name of Land.	Extent, A. R. P.
2d	Kanankemullewewa	0 3 2

and bounded as follows : on the north and east by Landewattehenyaya to be declared the property of the Crown under the Waste Lands Ordinances ; on the south by Wewagawadeniya claimed by Siriwardena Pōige Roduappu, Landewatta declared to be the property of the Crown under the Waste Lands Ordinances ; and on the west by Landewatta declared to be the property of Paillage Don Davit and others under the Waste Lands Ordinances.

June 27, 1912.

W. E. WALT,
Special Officer.



Scale of 8 Chains to an Inch.

Surveyor-General's Office,
Colombo, May 23, 1912.

A. H. G. DAWSON,
for Surveyor-General.

Hambantota S. O. No. 807.

Order under Section 4, Sub-section (1), of "The Waste Lands Ordinances of 1897, 1899, 1900, and 1903,"
declaring Lands to be Crown Property.

In the matter of the lands commonly called or known as Siyambalakatuwelanda, Wewagawahena, &c., situate in the village of Mullena, in the East Giruwa pattu of the Hambantota District, in the Southern Province, and of "The Waste Lands Ordinances of 1897, 1899, 1900, and 1903."

WHEREAS in pursuance of section 1 of the said Ordinances it was duly notified on February 11, 1910, that if no claim to the lands commonly called or known as Siyambalakatuwelanda, Wewagawahena, &c., situate in the village of Mullena, in the East Giruwa pattu of the Hambantota District, in the Southern Province, containing in extent 2,154 acres and 15 perches, and shown as lots 2, 2l, 2m, and 8 in preliminary plan 453, and in the annexed diagram, was made to John George Fraser, Special Officer appointed under section 28 of the said Ordinances, within the period of three months from the date specified in such notice, such lands would be declared the property of the Crown, and dealt with on account of the Crown (vide Notice No. 3,697) :

And whereas (1) Don Andris Rajapaksa, (2) Don Mathias Abeysen Ratnayaka, (3) Edward Justin Buultjens claimed lots 2 and 8 and withdrew their claim to the said lands, viz., lots 2 and 8 ; the said 1st and 2nd named persons claimed lot 2l and withdrew their claim to the said land, viz., lot 2l ; and the said 3rd named person claimed lot 2m and withdrew his claim to the said land, viz., lot 2m ; I, Howard Orme Fox, Special Officer appointed under section 28 of the said Ordinances, under and by virtue of the powers vested in me in that behalf by section 4 of the said Ordinances, do hereby on August 6, 1912, order and declare under section 4, sub-section (1), of the said Ordinances, that the said lands, as more fully described herein below, are the property of the Crown.

Description of the Land referred to.

The following lots situated in the village of Mullena, in the East Giruwa pattu of the Hambantota District, in the Southern Province, as described in the annexed diagram :—

Preliminary plan 453.

Situation : Mullena village in East Giruwa pattu of Hambantota District.

Lot.	Name of Land.	Extent, A. R. P.
2	Siyambalakatuwelanda, Wewagawahena, &c.	2,135 2 31
2l	Siyambalakatuwelanda (reservation for ela)	1 3 26
2m	Mahawewehena (reservation for road)	1 3 17
8	Mulanamahawewa	14 2 21
		2,154 0 15

and bounded as follows: on the north by the village limit of Dikwala, the village limit of Handunkatuwa, the village limit of Etbatuwa; on the east by the village limit of Etbatuwa, a footpath, Mulanawewa declared to be the property of the Crown under the Waste Lands Ordinances, Wewagawawatta claimed by Wannu Arachchige Kottanhamy, Siyambalahawatta claimed by Don D. A. Senarat Ratnayaka, Lolugahawatta claimed by Ratnayaka Babun Appu, Para-addarahena claimed by the Crown, the road from Talawa to Hatagala, Godellewatta claimed by Don Mathias Abeysuriya Ratnayaka, Para-addarahena claimed by Abeysin Wijesekera Don Andris, Bogahakella claimed by Jesin Ratnayakage Don Dionis and others, Medakumbura claimed by Don Andris Jalat Ratnayake and others, Kongahairikonda claimed by Hatagala pansala and others, Godakella claimed by Jayawardena, R. Kamelhamy and others, Nugagahawatta sold by the Crown, Nugagahawatta (reservation for stream) declared to be the property of the Crown under the Waste Lands Ordinances, an ela, T. P. 201,232, road from Talawa to Hatagala, Hinarewewa declared to be the property of the Crown under the Waste Lands Ordinances, a road from Talawa to Hatagala; on the south by the village limit of Udakanuketiya, Warayaya, declared to be the property of the Crown under the Waste Lands Ordinances, Punchiwiraketiwalayaya declared to be the property of the Crown under the Waste Lands Ordinances, Mahawiraketiwalayaya declared to be the property of the Crown under the Waste Lands Ordinances, Ulkendeyaya declared to be the property of the Crown under the Waste Lands Ordinances, Welangahayaya declared to be the property of the Crown under the Waste Lands Ordinances, the village limit of Udakanuketiya, Welivalayaya declared to be the property of the Crown under the Waste Lands Ordinances; on the west by the village limit of Kotawaya, the village limit of Yakagala, the village limit of Hedaketiya, the village limit of Achariyagama.

NOTE.—The following lots lying within the above boundaries are excluded from this order and their aggregate acreage of 81 acres 1 rood and 24 perches is not included in the acreage of 2,154 acres and 15 perches given above:—

Preliminary plan 453.					
Lot.	Name of Land.	Extent, A. R. P.	Lot.	Name of Land.	Extent, A. R. P.
X 2n	Mahawewehena	14 0 24	X 18	Mulanamahawewekumbura (encroachment by owner of T. P.)	0 0 3
X 9	Godawanewatta (T. Ps. 200,169 and 190,777)	23 0 22	X 22	Mulanewewehena	25 1 23
X 10	Mulanamahawewekumbura (encroachment by owner of T. P.)	0 0 18	X 22a	Siyambalahakoratuwa	2 3 0
X 11	Do.	0 0 8	X 2k	Siyambalakuwa	5 3 26
X 12	Do.	0 0 13	2o	Wewa-addaralanda (reservation for bund)	0 0 22
X 13	Do.	0 0 20	2p	Wewaddaralanda	2 2 0
X 14	Do.	0 0 4	19	Siyambalakuwewewa	3 1 0
X 15	Do.	0 0 16	20	Siyambalakuwewela	3 2 16
X 16	Do.	0 0 3			
X 17	Do.	0 0 6			81 1 24

August 6, 1912.

H. O. Fox,
Special Officer.

[For Diagram see page 998.]

Hambantota S. O. No. 808.

Order under Section 4, Sub-section (1), of "The Waste Lands Ordinances of 1897, 1899, 1900, and 1903," admitting Lands to be Private Property.

In the matter of the lands commonly called or known as Mahawewehena, Mahawewabedda, Siyambalahakoratuwa, situate in the village of Mullena, in the East Giruwa pattu of the Hambantota District, in the Southern Province, and of "The Waste Lands Ordinances of 1897, 1899, 1900, and 1903."

WHEREAS in pursuance of section 1 of the said Ordinances it was duly notified on February 11, 1910, that if no claim to the lands commonly called or known as Mahawewehena, Mahawewabedda, Siyambalahakoratuwa, situate in the village of Mullena, in the East Giruwa pattu of the Hambantota District, in the Southern Province, containing in extent 42 acres 1 rood and 7 perches, and shown as lots 2n, 22, and 22a in preliminary plan 453, and the annexed diagram, was made to John George Fraser, Special Officer appointed under section 28 of the said Ordinances, within the period of three months from the date specified in such notice, such lands would be declared the property of Crown, and dealt with on account of the Crown (*vide* Notice No. 3,697):

And whereas Edward Justin Buultjens of Matara, made claim thereto, and I, Howard Orme Fox, Special Officer appointed under section 28 of the said Ordinances, made due inquiry into such claim; I, with the consent of His Excellency the Governor, do hereby admit the claim of the said claimant to the said lands, as more fully described herein below under section 4, sub-section (1), of the said Ordinances.

Description of the Lands referred to.

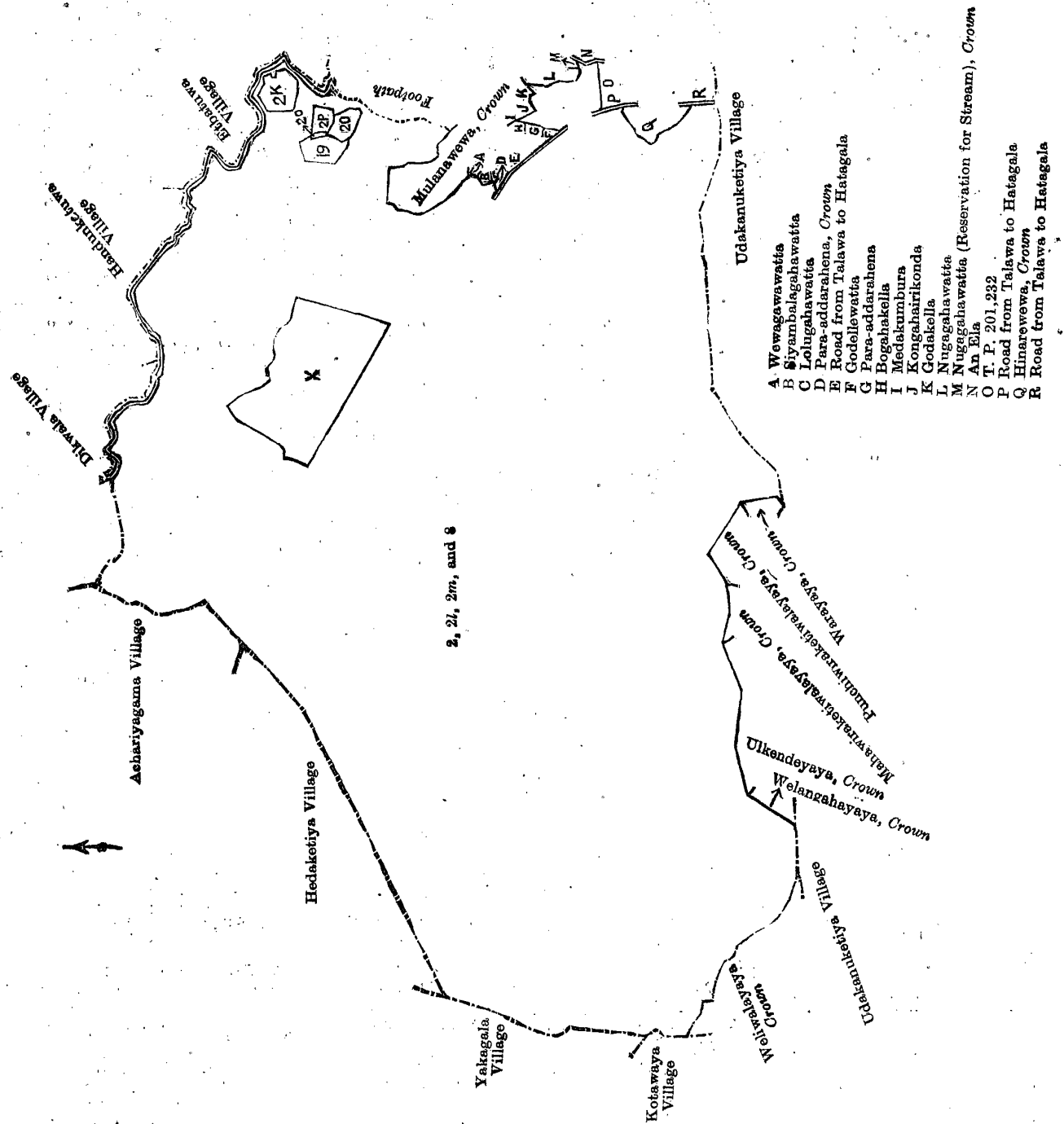
The following lots situated in the village of Mullena, in the East Giruwa pattu of the Hambantota District, in the Southern Province, as described in the annexed diagram:—

Preliminary plan 453.

Situation: Mullena village in East Giruwa pattu of Hambantota District.

Lot.	Name of Land.	Extent, A. R. P.
2n	Mahawewehena	14 0 24
22	Mahawewabedda	25 1 23
22a	Siyambalahakoratuwa	2 3 0
		42 1 7

D 9



- A Wewagawawattia
- B Siyambalagahawattia
- C Lelugahawattia
- D Para-addarahena, Crown
- E Road from Talawa to Hatagala
- F Godellewattia
- G Para-addarahena
- H Bogahakella
- I Medakumbura
- J Kongaharikonda
- K Godakella
- L Nugagahawattia
- M Nugagahawattia (Reservation for Stream), Crown
- N An Eja
- O T. P. 201,232
- P Road from Talawa to Hatagala
- Q Hinarewewa, Crown
- R Road from Talawa to Hatagala

Surveyor-General's Office,
Colombo, April 2, 1912.

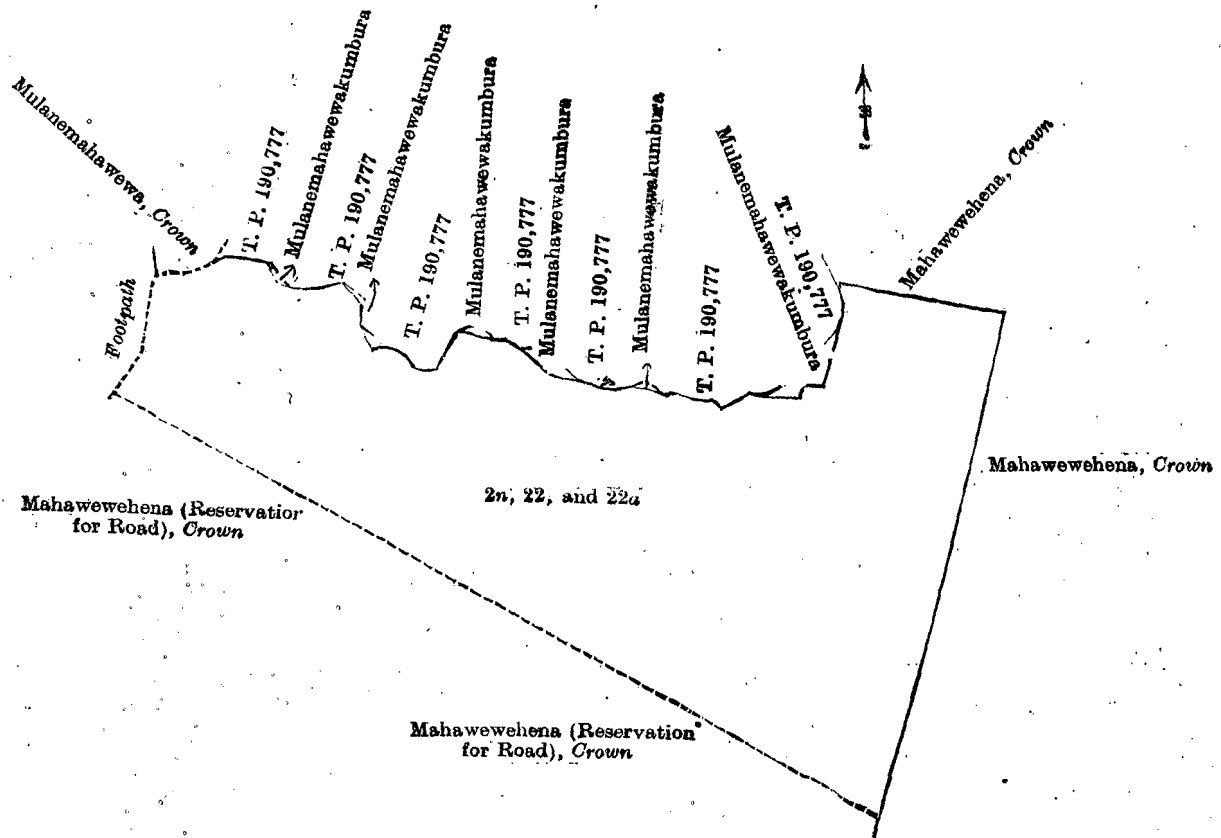
Scale of 32 Chains to an Inch.

A. H. G. DAWSON,
for Surveyor-General.

and bounded as follows : on the north by Mulanemahawewa declared to be the property of the Crown under the Waste Lands Ordinances, T. P. 190,777, Mulanemahawewakumbura claimed by the Crown, T. P. 190,777, Mulanemahawewakumbura claimed by the Crown, T. P. 190,777, Mulanemahawewakumbura claimed by the Crown, T. P. 190,777, Mulanemahawewakumbura claimed by the Crown, T. P. 190,777, Mulanemahawewakumbura claimed by the Crown, T. P. 190,777, Mahawewehena declared to be the property of the Crown under the Waste Lands Ordinances ; on the east by Mahawewehena declared to be the property of the Crown under the Waste Lands Ordinances ; on the south by Mahawewehena (reservation for the road) declared to be the property of the Crown under the Waste Lands Ordinances ; and on the west by a footpath.

August 6, 1912.

H. O. Fox,
Special Officer.



Surveyor-General's Office,
Colombo, April 2, 1912.

Scale of 8 Chains to an Inch.

A. H. G. DAWSON,
for Surveyor-General.

Hambantota S. O. No. 809.

Order under Section 4, Sub-section (1), of "The Waste Lands Ordinances of 1897, 1899, 1900, and 1903," declaring Lands to be Crown Property.

In the matter of the lands commonly called or known as Heenarewewa, Heenarewewagawamukalana, situate in the village of Mullena, in the East Giruwa pattu of the Hambantota District, in the Southern Province, and of "The Waste Lands Ordinances of 1897, 1899, 1900, and 1903."

WHEREAS in pursuance of section 1 of the said Ordinances it was duly notified on February 11, 1910, that if no claim to the lands commonly called or known as Heenarewewa, Heenarewewagawamukalana, situate in the village of Mullena, in the East Giruwa pattu of the Hambantota District, in the Southern Province, containing in extent 8 acres 1 rood and 26 perches, and shown as lots 7, 7a in preliminary plan 453, and in the annexed diagram, was made to John George Fraser, Special Officer appointed under section 28 of the said Ordinances, within the period of three months from the date specified in such notice, such lands would be declared the property of the Crown, and dealt with on account of the Crown (*vide* Notice No. 3,697):

And whereas John William Bultjens of Matara, made claim thereto, and whereas the said claimant has withdrawn his claim to the said lands, I, Howard Orme Fox, Special Officer appointed under section 28 of the said Ordinances, under and by virtue of the powers vested in me in that behalf by section 4 of the said Ordinances, do hereby on August 6, 1912, order and declare under section 4, sub-section (1), of the said Ordinances, that the said lands, as more fully described herein below, are the property of the Crown.

Description of the Lands referred to.

The following lots situated in the village of Mullena, in the East Giruwa pattu of the Hambantota District, in the Southern Province, as described in the annexed diagrams:—

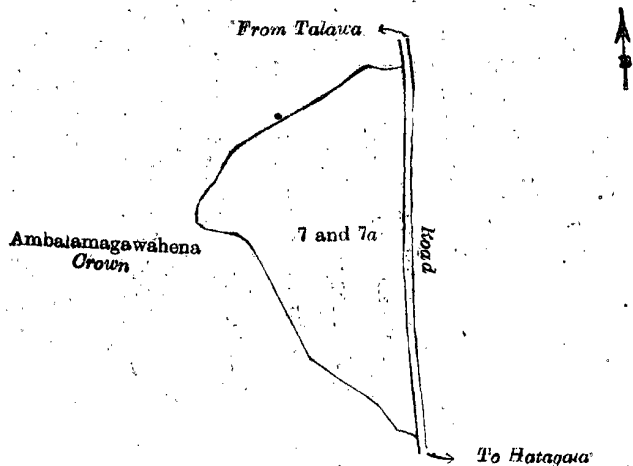
Preliminary plan 453.
Situation: Mullena village in East Giruwa pattu of Hambantota District.

Lot.	Name of Land.	Extent, A. R. P.
7	Heenarewewa	5 2 15
7a	Heenarewewagawamukalana	2 3 11
		8 1 26

and bounded as follows: on the north by Ambalamagawahena declared to be the property of the Crown under the Waste Lands Ordinances; on the east by the road from Talawa to Hatagala; on the south and west by Ambalamagawahena declared to be the property of the Crown under the Waste Lands Ordinances.

August 6, 1912.

H. O. Fox,
Special Officer.



Surveyor-General's Office,
Colombo, April 2, 1912.

Scale of 8 Chains to an Inch.

A. H. G. DAWSON,
for Surveyor-General.

Hambantota S. O. No. 810.

**Order under Section 2 of "The Waste Lands Ordinances of 1897, 1899, 1900, and 1903,"
declaring Lands to be Crown Property.**

In the matter of the lands commonly called or known as Warayaya, Punchiwiraketiwalayaya, &c., situate in the village of Mullena, in the East Giruwa pattu of the Hambantota District, in the Southern Province, and of "The Waste Lands Ordinances of 1897, 1899, 1900, and 1903."

THE notice required by section 1 of "The Waste Lands Ordinances of 1897, 1899, 1900, and 1903," having been duly published in manner prescribed by that section in respect of the above-named lands (*vide* Notice No. 3,697), and no claim having been made to the said lands or to any interest therein within the period of three months from the date specified in the said notice, I, Howard Orme Fox, Special Officer appointed under section 28 of the said Ordinances, under and by virtue of the powers vested in me in that behalf by section 2 of the said Ordinances, do hereby on August 6, 1912, order and declare that the said land, as more fully described herein below, situate in the village of Mullena, in the East Giruwa pattu of the Hambantota District, in the Southern Province, and shown as lots 2a, 2b, 2c, 2d, 2e, 2f, 2g, 2i, 2j, 5c, 5c2, 5c4, 5c5 in preliminary plan 453, and in the annexed diagrams, and containing in extent 145 acres and 27 perches, are the property of the Crown.

Description of the Lands referred to.

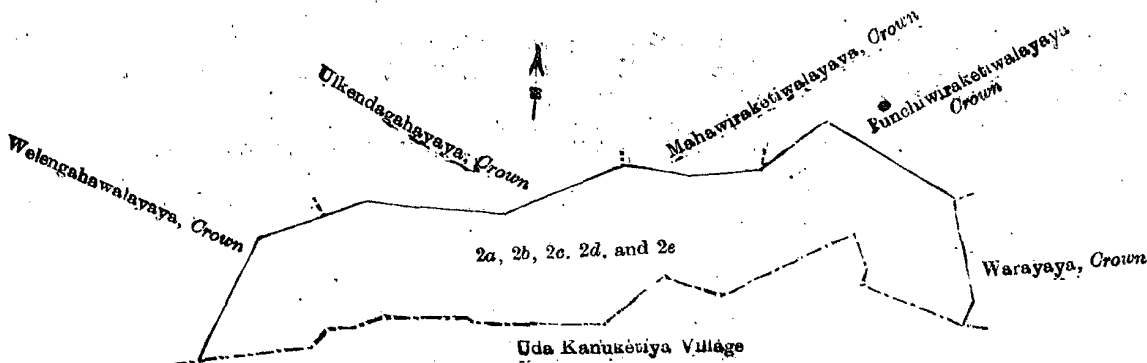
The following lots situated in the village of Mullena, in the East Giruwa pattu of the Hambantota District, in the Southern Province, as described in the annexed diagrams:—

I.—Preliminary plan 453.

Situation: Mullena village in East Giruwa pattu of Hambantota District.

Lot.	Name of Land.	Extent, A. R. P.
2a	Warayaya	7 3 19
2b	Punchiwiraketiwalayaya	13 0 25
2c	Mahawiraketiwalayaya	10 1 30
2d	Ulkendeyaya	34 0 30
2e	Welangahayaya	6 1 5
		71 3 29

and bounded as follows: on the north by Welangahawalayaya declared to be the property of the Crown under the Waste Lands Ordinances, Ulkandagahayaya declared to be the property of the Crown under the Waste Lands Ordinances, Mahawiraketiwalayaya declared to be the property of the Crown under the Waste Lands Ordinances, Punchiwiraketiwalayaya declared to be the property of the Crown under the Waste Lands Ordinances; on the east by Warayaya declared the property of the Crown under the Waste Lands Ordinances; on the south by the village limit of Udakanuketiya; on the west by Welangahawalayaya declared to be the property of the Crown under the Waste Lands Ordinances.



Surveyor-General's Office,
Colombo, April 2, 1912.

Scale of 16 Chains to an Inch.

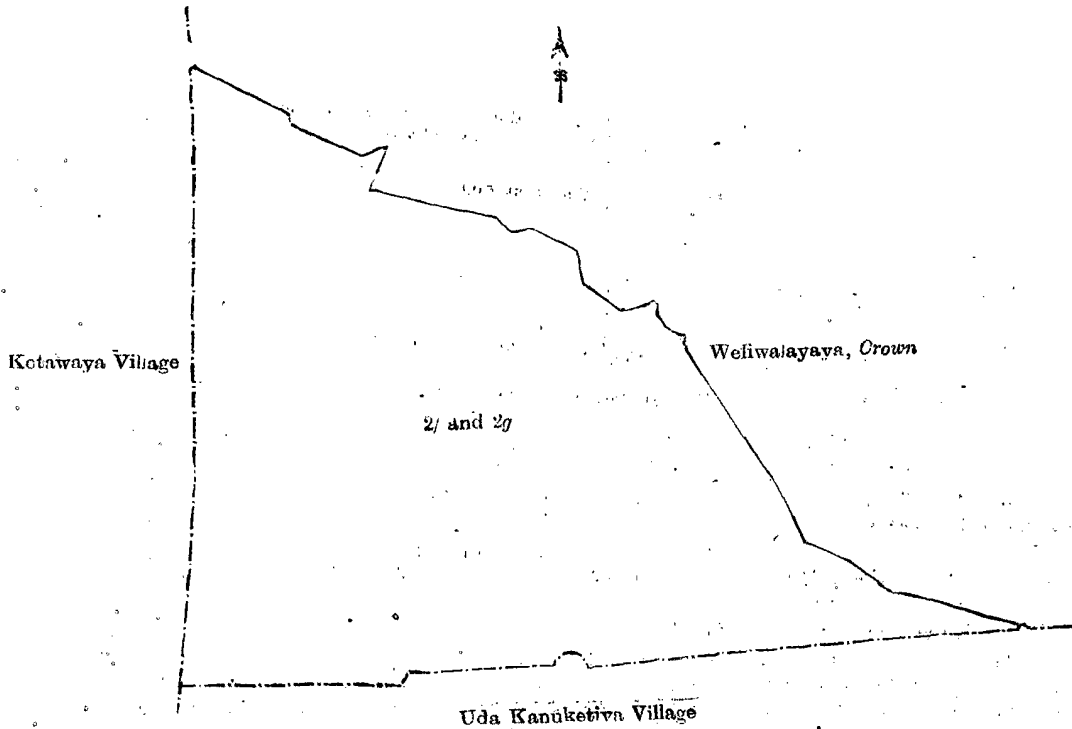
A. H. G. DAWSON,
for Surveyor-General.

II.—Preliminary plan 453.

Situation : Mullena village in East Giruwa pattu of Hambantota District.

Lot.	Name of Land.	Extent, A. R. P.
2f	Weliwalayaya	36 1 0
2g	Do.	13 1 19
		49 2 19

and bounded as follows : on the north and east by Weliwalayaya declared to be the property of the Crown under the Waste Lands Ordinances ; on the south by the village limit of Udakanuketiya ; on the west by the village limit of Kotawaya.



Surveyor-General's Office,
Colombo, April 2, 1912.

Scale of 8 Chains to an Inch.

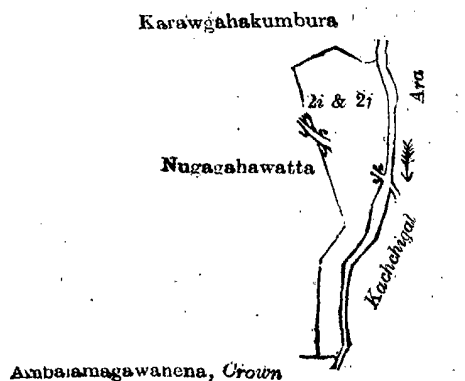
A. H. G. DAWSON,
for Surveyor-General.

III.—Preliminary plan 453.

Situation : Mullena village in East Giruwa pattu of Hambantota District.

Lot.	Name of Land.	Extent, A. R. P.
2i	Nugagahawatta (reservation for stream)	0 1 37
2j	Do. (do.)	2 0 1
		2 1 38

and bounded as follows : on the north by Karawgahakumbura claimed by Don Andris Rajapakse ; on the east by the Kachchigal-ara ; on the south by Ambalamagawahena declared to be the property of the Crown under the Waste Lands Ordinances ; on the west by Nugagahawatta sold by Crown.



Surveyor-General's Office,
Colombo, April 2, 1912.

Scale of 8 Chains to an Inch.

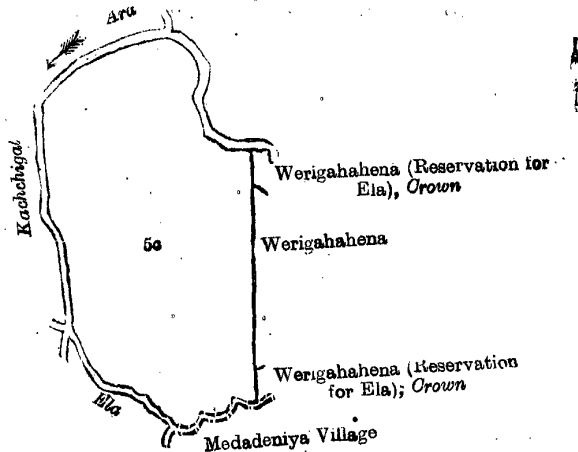
A. H. G. DAWSON,
for Surveyor-General.

IV.—Preliminary plan 453.

Situation : Mullena village in East Giruwa pattu of Hambantota District.

Lot.	Name of Land.	Extent, A. R. P.
5c	Siyambalakatuwemukalana, Kachchigal-ara-addaramukalana	13 1 23

and bounded as follows : on the north by the Kachchigal-ara ; on the east by an ela, Weragahahena (reservation for ela) declared to be the property of the Crown under the Waste Lands Ordinances, Weragahahena sold by Crown, Weragahahena (reservation for ela) declared to be the property of the Crown under the Waste Lands Ordinances ; on the south by the village limit of Medadeniya (an ela) ; on the west by an ela, the Kachchigal-ara.



Surveyor-General's Office,
Colombo, April 2, 1912.

Scale of 8 Chains to an Inch.

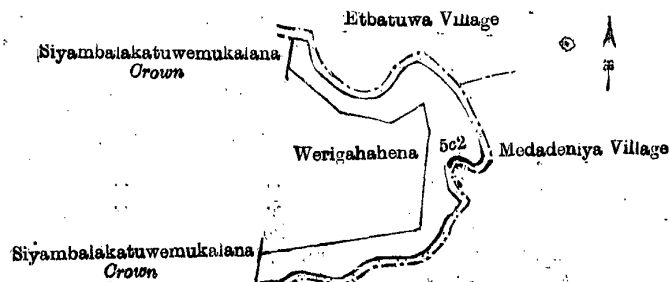
A. H. G. DAWSON,
for Surveyor-General.

V.—Preliminary plan 453.

Situation : Mullena village in East Giruwa pattu of Hambantota District.

Lot.	Name of Land.	Extent, A. R. P.
5c2	Werigahahena (reservation for ela)	2 3 26

and bounded as follows : on the north by the village limit of Etbatuwa ; on the east by the village limit of Medadeniya ; on the south by the village limit of Medadeniya ; on the west by Siyambalakatuwemukalana declared to be the property of the Crown under the Waste Lands Ordinances, Werigahahena sold by the Crown, Siyambalakatuwemukalana declared to be the property of the Crown under the Waste Lands Ordinances.



Surveyor-General's Office,
Colombo, April 2, 1912.

Scale of 8 Chains to an Inch.

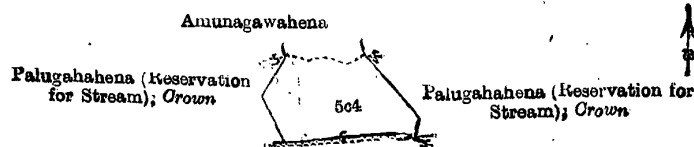
A. H. G. DAWSON,
for Surveyor-General.

VI.—Preliminary plan 453.

Situation : Mullena village in East Giruwa pattu of Hambantota District.

Lot.	Name of Land.	Extent, A. R. P.
5c4	Palugahahena	2 1 0

and bounded as follows : on the north by Amunagawahena sold by the Crown ; on the east by Palugahahena (reservation for stream) declared to be the property of the Crown under the Waste Lands Ordinances ; on the south by T. P. 201,232 ; on the west by Palugahahena (reservation for stream) declared to be the property of the Crown under the Waste Lands Ordinances.



T. P. 201,232

Surveyor-General's Office,
Colombo, April 2, 1912.

Scale of 8 Chains to an Inch.

A. H. G. DAWSON,
for Surveyor-General.

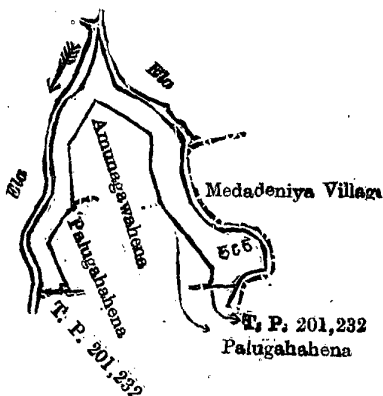
VII.—Preliminary plan 453.

Situation : Mullena village in East Giruwa pattu of Hambantota District.

Lot.	Name of Land.	Extent, A. R. P.
5c5	Palugahahena (stream reservation) ...	2 2 12

and bounded as follows : on the north by an ela ; on the east by the village limit of Medadeniya ; on the south by T. P. 201,232, Palugahahena sold by the Crown, Amunagawahena sold by the Crown, Palugahahena sold by the Crown, T. P. 201,232 ; on the west by an ela.

August 6, 1912.

H. O. Fox,
Special Officer.Surveyor-General's Office,
Colombo, April 2, 1912.

Scale of 8 Chains to an Inch.

A. H. G. DAWSON,
for Surveyor-General.

Hambantota S. O. No. 811.

Order under Section 4, Sub-section (1), of "The Waste Lands Ordinances of 1897, 1899, 1900, and 1903,"
declaring Land to be Crown Property.

In the matter of the land commonly called or known as Puhugulehena, situate in the village of Mullena, in the East Giruwa pattu of the Hambantota District, in the Southern Province, and of "The Waste Lands Ordinances of 1897, 1899, 1900, and 1903."

WHEREAS in pursuance of section 1 of the said Ordinances it was duly declared and notified on February 11, 1910, that if no claim to the land commonly called or known as Puhugulehena, situate in the village of Mullena, in the East Giruwa pattu of the Hambantota District, in the Southern Province, containing in extent 2 acres 3 roods and 36 perches, and shown as lot 5f in preliminary plan 453, and in the annexed diagram, was made to John George Fraser, Special Officer appointed under section 28 of the said Ordinances, within the period of three months from the date specified in the said notice, such land would be declared to be the property of the Crown, and dealt with on account of the Crown (*vide* Notice No. 3,697) :

And whereas (1) Don Mathias Abesin Ratnayaka, (2) Don Andris Rajapaksa made claim thereto, and I, Howard Orme Fox, Special Officer appointed under section 28 of the said Ordinances, made due inquiry into such claim, and whereas the said claimants and I, with the consent of His Excellency the Governor, came to two agreements in writing, dated December 12, 1910, and June 14, 1911, respectively, concerning the said land under section 4, sub-section (1), of the said Ordinances, whereby it was agreed that the said 1st claimant should be declared the purchaser of the said land upon payment of Forty-five Rupees (Rs. 45) on or before January 15, 1911, and that the said 2nd claimant should be declared the purchaser of the said land upon payment of Forty-five Rupees (Rs. 45) on or before September 14, 1911, to the Assistant Government Agent of Hambantota, as the purchase amount of the said land, and whereas it was further agreed that in default of such payments the claims of each of the said two claimants to the said land in respect of which the said payments were to be made should be considered to have been withdrawn, and the said land should be declared to be the property of the Crown, and whereas the said claimants have failed to make the said payments by the due dates, the said land, as more fully described herein below, is declared to be the property of the Crown.

Description of the Land referred to.

The following lot situated in the village of Mullena, in the East Giruwa pattu of the Hambantota District, in the Southern Province, as described in the annexed diagram :—

Preliminary plan 453.

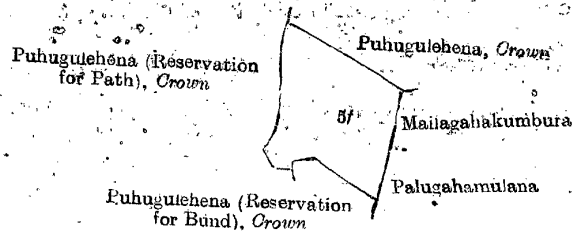
Situation : Mullena village in East Giruwa pattu of Hambantota District.

Lot.	Name of Land.	Extent, A. R. P.
5f	Puhugulehena ...	2 3 36

and bounded as follows : on the north by Puhugulehena declared to be the property of the Crown under the Waste Lands Ordinances ; on the east by Mailagahakumbura claimed by Don Mathes Abesin Ratnayaka, Palugahamulana claimed by Gajasin Wijesekera and others ; on the south by Puhugulehena (reservation for bund) declared to be the property of the Crown under the Waste Lands Ordinances, Puhugulehena (reservation for path) declared to be the property of the Crown under the Waste Lands Ordinances ; and on the west by Puhugulehena (reservation for path) declared to be the property of the Crown under the Waste Lands Ordinances.

August 6, 1912.

H. O. Fox,
Special Officer.



Surveyor-General's Office,
Colombo, April 2, 1912.

Scale of 8 Chains to an Inch.

A. H. G. DAWSON,
for Surveyor-General.

Hambantota S. O. No. 812.

Order under Section 2 of "The Waste Lands Ordinances of 1897, 1899, 1900, and 1903," declaring Lands to be Crown Property.

In the matter of the lands commonly called or known as Mailahena, Mahabibulemukulana, &c., situate in the village of Okandayaya, in the East Giruwa pattu of the Hambantota District, in the Southern Province, and of "The Waste Lands Ordinances of 1897, 1899, 1900, and 1903."

THE notice required by section 1 of "The Waste Lands Ordinances of 1897, 1899, 1900, and 1903," having been duly published in manner prescribed by that section in respect of the above-named lands (*vide* Notice No. 4,137), and no claim having been made to the said lands or to any interest therein within the period of three months from the date specified in the said notice, I, Walter Ernest Wait, Special Officer appointed under section 28 of the said Ordinances, under and by virtue of the powers vested in me in that behalf by section 2 of the said Ordinances, do hereby on July 27, 1912, order and declare that the said lands, as more fully described herein below, situate in the village of Okandayaya, in the East Giruwa pattu of the Hambantota District, in the Southern Province, and shown as lots 59b, 68, 72, 75, 76a, 78a, 78b, 81, 83, 86, 87, 92, 94, 95, 97, 98a, 99, 100, 100a, 101, 102, 108a, 108b, 109, 110, 115, 115a, 115b, 115c, 115d, 115f, 115g, 115h, 115j, 115l, 115m, 115n, 115o in preliminary plan 400, and in the annexed diagram, and containing in extent 299 acres and 31 perches, are the property of the Crown.

Description of the Lands referred to.

The following lots situated in the village of Okandayaya, in the East Giruwa pattu of the Hambantota District in the Southern Province, as described in the annexed diagram:—

Preliminary plan 400.

Situation: Okandayaya village in East Giruwa pattu of Hambantota District.

Lot.	Name of Land.	Extent, A. R. P.	Lot.	Name of Land.	Extent, A. R. P.
59b	Mailahena	0 1 9	110	Dimikomshenewatta	1 0 39
68	Mahabibulemukulana	2 3 16	115	Baludelehena, Wewagawahena,	
72	Indeketiyehehena	3 1 31		Okandagehena, Naraluwahena,	
75	Ehalahena	1 2 28		Bogahahena, Maragahahena,	
76a	Do.	0 3 22		Diviyamalagodahena, Yondehi-	
78a	Bogahawatta	0 3 3		gahahena, Ehalagahahena,	
78b	Bogahahena	0 2 10		Morakandemadittihena, and	
81	Godawelawatta	0 1 28		Mukiriyagodella	255 2 0
83	Kehambiliyahena	1 1 25	115a	Ginigalpolahena	1 1 18
86	Wewagawahena	0 3 0	115b	Mailahenewatta	0 1 23
87	Makiliyagahamadittawewa	0 3 16	115c	Ginigalpolawatta	1 1 20
92	Wewagawawatta	3 0 35	115d	Ginigalpolahena	0 3 13
94	Ginigalpolahena	1 2 12	115f	Godawalawatta	0 2 24
95	Do.	1 3 20	115g	Serugahawatta	0 2 32
97	Baludelahanekella	1 1 10	115h	Tanihenewatta	0 3 17
98a	Baludelahena	2 0 29	115j	Ehalagahawatta	0 3 30
99	Baludelahanekella	0 2 3	115l	Madittihenewatta	0 0 35
100	Maragahahawatta	0 3 9	115m	Telambugahawatta	1 0 27
100a	Baludelahena	1 3 14	115n	Do.	0 1 18
101	Do.	2 3 4	115o	Serugahawatta	0 2 30
102	Kongahawatta	0 0 39			
108a	Baludalahena	0 1 21			299 0 31
108b	Do.	0 0 34			
109	Do.	3 0 7			

and bounded as follows: on the north by a footpath, Welangahagodahena, &c., claimed by W. Babappu and others, a footpath, Alutwatta claimed by Wickramasin Arachchige Don Samel, Kahambiliyawatta claimed by Hatange Jayasirihamy, Serugahawatta claimed by Wickramasin Arachchige Don Juwanis, Talagahawatta claimed by Jayasekerage Don Siman, Kahambiliyawatta claimed by Hatange Jayasirihamy, Kahambiliyawattealutkella claimed by ditto, Talagahawatta claimed by Jayasekerage Don Siman, Serugahawatta claimed by Wickramasin Arachchige Don Juwanis, a footpath, Mylahenekella claimed by the Crown and Wickramasin Arachchige Peneris; on the east by a footpath, the Middeniya-ara; on the south by the village limit of Gonadeniya, Telambugahawatta claimed by the Crown and Gamachchige Babun, the village limit of Gonadeniya, Dehigahahenawatta claimed by the Crown and Kalugamage Punchihamy, Serugahawatta claimed by the Crown and Beruwalaliyanage Heen Appu, Dehigahahenewatta claimed by the Crown and Kalugamage Punchihamy, the village limit of Gonadeniya; and on the west by the village limit of Galpotheyaya, Morakandemadittewatta (T. P. 257,636), the village limit of Galpotheyaya, Hewalgahawatta claimed by the Crown and Kodituwakkuge Babunhamy, Parewatta claimed by the Crown and Hatarasinarachchige Penerishamy, Ketakalagahawatta claimed by the Crown and Kodituwakkuge Babunhamy, Ruppewatta claimed by the Crown, the village limit of Galpotheyaya, a footpath, Daminiyagahawatta claimed by the Crown and Beruwalaliyanage Sochchanhamy, Lolugahawatta claimed by Atukoralage Jayanhamy, the village limit of Galpotheyaya.

NOTE.—The following lots lying within the above boundaries are excluded from this order, and their area of 32 acres 2 roods and 38 perches is not included in the extent of 299 acres and 31 perches given above :—

Preliminary plan 400.

Lot.	Name of Land.	Extent, A. R. P.	Lot.	Name of Land.	Extent, A. R. P.
A 113	Morakandemadittewatta (T. P. 258,021)	2 0 6	G 79	Tanihenewatta	0 3 35
A 114	Do. (T. P. 258,039)	5 0 8	G 80	Do.	1 0 12
B 108	Baludelehenewatta	1 2 2	H 72a	Do.	3 0 2
C 109a	Serugahawatta	1 0 13	H 73	Do.	0 3 21
C 115e	Do.	0 1 37	H 74	Tanihenekoratuwa	0 3 31
D 98	Baludelehenewatta	0 3 1	H 115i	Tanihenewatta	1 0 33
E 92a	Wewagawawatta	0 3 33	H 115k	Do.	0 3 17
E 93	Kongahawatta	0 3 27	I 76	Madittewatta	1 0 12
E 93a	Ginigalpolewatta	0 3 11	I 77	Ehalagahawatta	1 0 32
E 93b	Do.	2 3 39	I 78	Do.	0 3 32
E 96	Do.	1 0 23	J 75a	Madittehenekoratuwa	0 2 30
F 82	Godawerewatta	2 0 21			32 . 2 38

July 27, 1912.

W. E. WAIT,
Special Officer.

[For Diagram see page 1006.]

Hambantota S. O. No. 813.

Order under Section 4, Sub-section (1), of "The Waste Lands Ordinances of 1897, 1899, 1900, and 1903," declaring Land to be Crown Property.

In the matter of the land commonly called or known as Kolongahahena, situate in the village of Mandaduwa, in the West Giruwa pattu of the Hambantota District, in the Southern Province, and of "The Waste Lands Ordinances of 1897, 1899, 1900, and 1903."

WHEREAS in pursuance of section 1 of the said Ordinances it was duly notified on February 16, 1912, that if no claim to the land commonly called or known as Kolongahahena, situate in the village of Mandaduwa, in the West Giruwa pattu of the Hambantota District, in the Southern Province, containing in extent 1 acre and 18 perches, said shown as lot 72a in preliminary plan 243, and in the annexed diagram, was made to Walter Ernest Wait, Special Officer appointed under section 28 of the said Ordinances, within the period of three months from the date specified in such notice, such land would be declared the property of the Crown, and dealt with on account of the Crown (*vide* Notice No. 4,357):

And whereas Don Cornelis Abeywickrama made claim thereto, and whereas the said claimant has withdrawn his claim to the said land, I, Walter Ernest Wait, Special Officer appointed under section 28 of the said Ordinances, under and by virtue of the powers vested in me in that behalf by section 4 of the said Ordinances, do hereby on July 24, 1912, order and declare, under section 4, sub-section (1), of the said Ordinances, that the said land, as more fully described herein below, is the property of the Crown.

Description of the Land referred to.

The following lot situated in the village of Mandaduwa, in the West Giruwa pattu of the Hambantota District, in the Southern Province, as described in the annexed diagram :—

Preliminary plan 243.

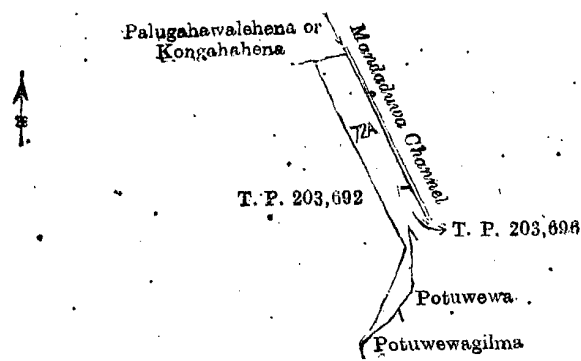
Situation : Mandaduwa village in West Giruwa pattu of Hambantota District.

Lot.	Name of Land.	Extent, A. R. P.
72a	Kolongahahena	1 0 18

and bounded as follows : on the north by Palugahawalahena, Kongahahena sold by the Crown ; on the east by the Mandaduwa channel, T. P. 203,696, Potuwewa sold by the Crown ; on the south by Potuwewagilma sold by the Crown ; on the west by T. P. 203,692.

July 24, 1912:

W. E. WAIT,
Special Officer.



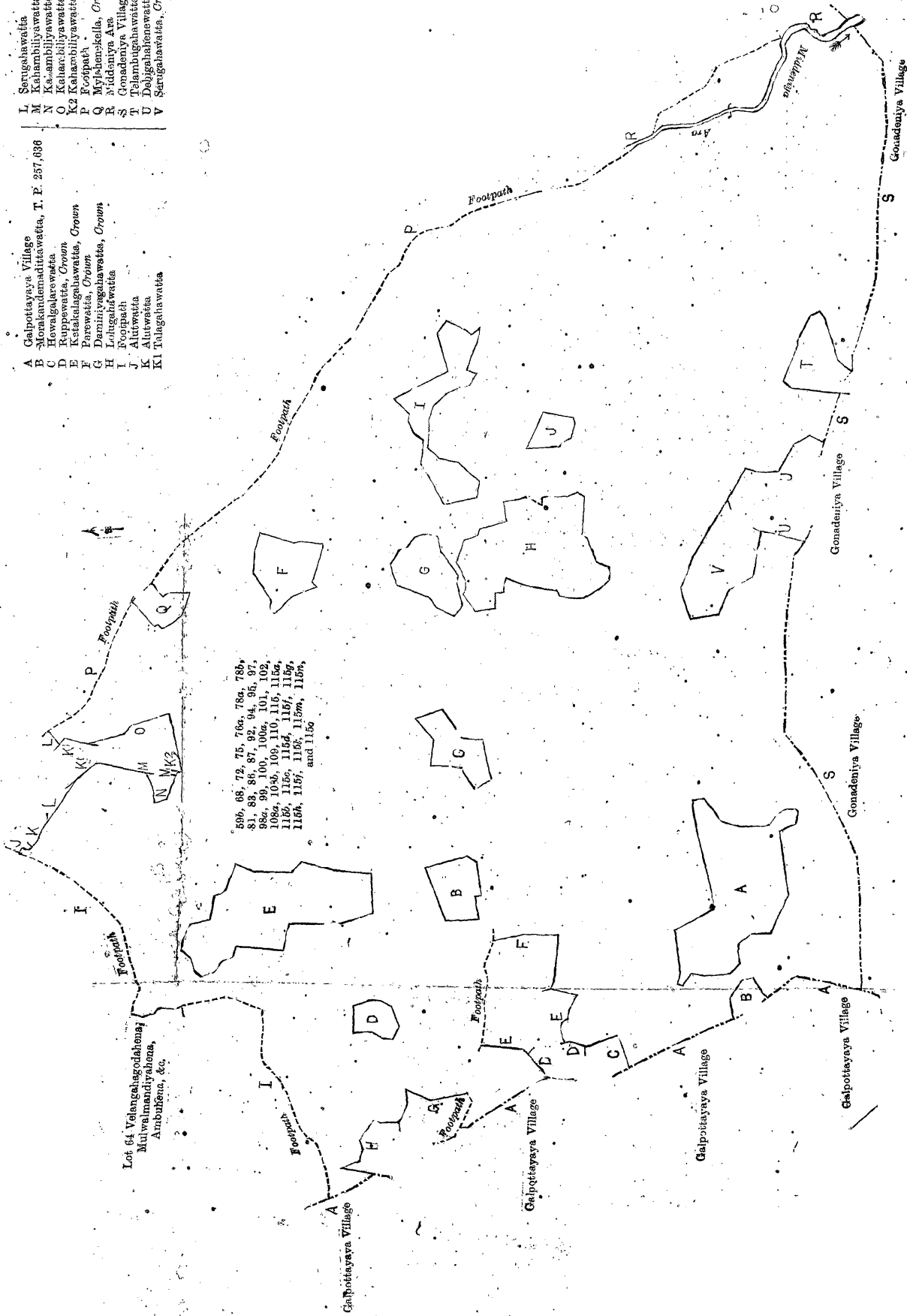
Surveyor-General's Office,
Colombo, September 20, 1911.

Scale of 8 Chains to an Inch.

A. H. G. DAWSON,
for Surveyor-General.

- L Serugahawatta
- M Kahambiliyawatta
- N Kambiliyawatta
- O Katarabiliyawattaitthella
- P Katarabiliyawatta
- Q Footpath
- R Mylehenkella, Crown
- S Middleway Ara
- T Gonadeniya Village
- U Telambugahawatta, Crown
- V Debigahawattat, Crown
- W Serugahawatta, Crown

- A Galpottayaya Village
- B Monakemadittawatta, T. E. 257, 836
- C Hewalagawatta
- D Ruppawatta, Crown
- E Katakalgahawatta, Crown
- F Perawatta, Crown
- G Daminiyagahawatta, Crown
- H Lohugahawatta
- I Footpath
- J Alitawatta
- K Alitawatta
- K1 Talagahawatta



Surveyor-General's Office, Colombo, May 24, 1912.

A. H. G. Dawson, for Surveyor-General.

Hambantota S. O. No. 814.

Order under Section 2 of "The Waste Lands Ordinances of 1897, 1899, 1900, and 1903,"
declaring Lands to be Crown Property.

In the matter of the lands commonly called or known as Wewekella *alias* Deniyekatuwa (reservation for road), Thaladeniyekatuweatnaga, Wewehena, &c., situate in the village of Medadeniya, in the East Giruwa pattu of the Hambantota District, in the Southern Province, and of "The Waste Lands Ordinances of 1897, 1899, 1900, and 1903."

THE notice required by section 1 of "The Waste Lands Ordinances of 1897, 1899, 1900, and 1903," having been duly published in manner prescribed by that section in respect of the above-named lands (*vide* Notice No. 4,402), and no claim having been made to the said lands or to any interest therein within the period of three months from the date specified in the said notice, I, Walter Ernest Wait, Special Officer appointed under section 28 of the said Ordinances, under and by virtue of the powers vested in me in that behalf by section 2 of the said Ordinances, do hereby on August 10, 1912, order and declare that the said lands, as more fully described herein below, situate in the village of Medadeniya, in the East Giruwa pattu of the Hambantota District, in the Southern Province, and shown as lots 1a2, 1b, 2, 3, 5, 13a, 13a1, 14, 14b2, 14c, 14c1, 14c2, 14d, 14n, 14½, 14½b, 18, 33, 36, 36a, 37, 38, 39, 42, 43, 45, 46, 48, 49, 52, 55, 56, 1a1, 14½, 53, 14½, 23, 29, 28, 41½ in preliminary plan 461, and in the annexed diagrams, and containing in extent 1,032 acres 1 rood and 15 perches, are the property of the Crown.

Description of the Lands referred to.

The following lots situated in the village of Medadeniya, in the the East Giruwa pattu of the Hambantota District, in the Southern Province, as described in the annexed diagrams:—

I.—Preliminary plan 461.

Situation: Medadeniya village in East Giruwa pattu of Hambantota District.

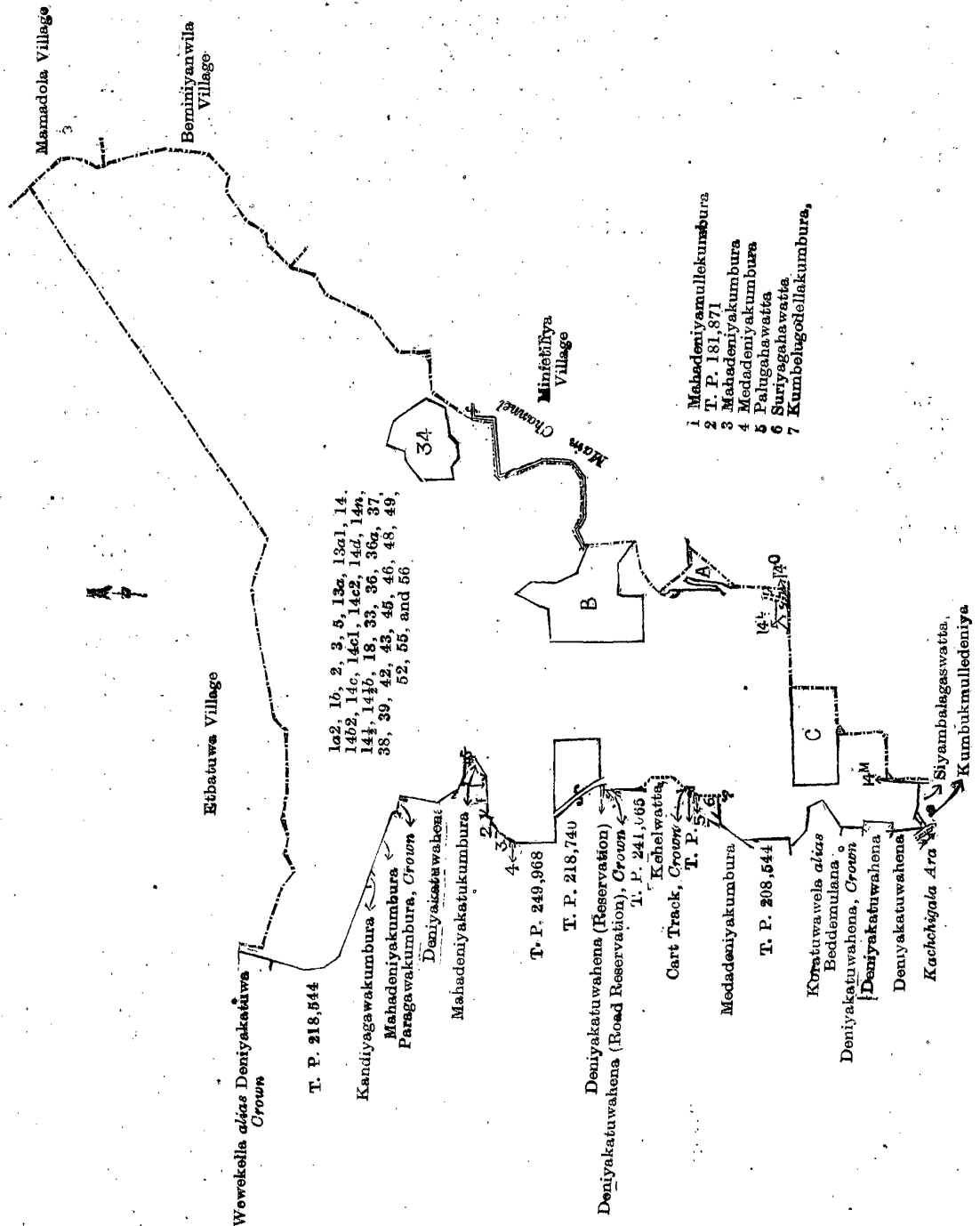
Lot.	Name of Land.	Extent, A. R. P.	Lot.	Name of Land.	Extent, A. R. P.
1a2	Wewekella <i>alias</i> Deniyekatuwa (reservation for road)	0 1 16	14½	Deniyekatuwehena (reservation)	0 2 5
1b	Thaladeniyekatuweatnaga	1 3 31	14½b	Do. (do.)	0 0 7
2	Wevehena	23 1 28	18	Karagaswewa (tank, including bund)	5 0 24
3	Mahadeniyawewa (tank, including bund)	30 1 12	33	Galwewa (tank, including bund)	14 2 19
5	Galwewahena, Deniyebedda, &c.	643 1 16	36	Mamadala channel	0 3 5
13a	Deniyekatuwehena (path reservation)	0 2 1	36a	Do.	2 0 22
13a1	Deniyekatuwehena	0 0 30	37	Cart track	3 0 31
14	Deniyekatuwehena, Deniyabedda	268 0 23	38	Do.	0 1 20
14b2	Paragawakumbura (reservation for bund)	0 1 6	39	Do.	0 0 35
14c	Deniyekatuwehena (reservation for channel)	3 2 36	42	Do.	0 0 38
14c1	Karagaswewakumbura (reservation for channel)	0 1 17	43	Do.	0 2 32
14c2	Deniyekatuwehena (reservation for channel)	1 0 32	45	Do.	0 0 33
14d	Deniyekatuwehena	8 1 24	46	Do.	0 0 8
14n	Deniyekatuwehena (reservation)	0 1 5	48	Do.	0 0 14
			49	Do.	0 0 26
			52	Do.	0 0 24
			55	Do.	0 0 33
			56	Do.	4 1 4
					1,015 2 17

and bounded as follows: on the north by the village limit of Etbatuwa; on the east by the village limit of Mamadola, the village limit of Beminiyanwila, the village limit of Minietiliya; on the south by the village limit of Minietiliya, Siyambalgaswatta sold by the Crown, Kumbukmuledeniya claimed by Mirisse Ganitagé Supriya, the Kachchigala-ara; on the west by Deniyekatuwehena sold by the Crown, Deniyekatuwehena sold by the Crown, Koratuwewela *alias* Beddemulana claimed by Don Dines Jalat Abeykoon and others, T. P. 208,544, Medadeniyekumbura claimed by Don Dines Jalat Abeykoon, Kumbelugodellekumbura sold by the Crown, Suriyagahawatta sold by the Crown, Palugahawatta sold by the Crown, a cart track claimed by the Crown, Kehelwatta sold by the Crown, T. P. 241,065, Deniyekatuwehena (road reservation) claimed by the Crown, Deniyekatuwehena (reservation) sold by the Crown, T. Ps. 218,740, 249,968, Medadeniyekumbura claimed by James Dias Ratnayaka, Mahadeniyekumbura claimed by Munasinhe Vidana Patiranage Juwanis and others, T. P. 181,871, Mahadeniyamullekumbura sold by the Crown, Mahadeniyekatumkumbura claimed by Davith Abeyseriya, Deniyekatuwehena sold by the Crown, Paragawakumbura claimed by the Crown, Mahadeniyakumbura claimed by Munasinhe Vidana Patiranage Juwanis and others, Kandiyagawakumbura claimed by Patiranage Juwanis, T. P. 218,544, Wewekella *alias* Deniyekatuwa sold by the Crown.

NOTE.—The following lots lying within the above boundaries are excluded from this order, and their aggregate acreage of 75 acres 3 roods and 38 perches is not included in the acreage of 1,015 acres 2 roods and 17 perches given above:—

Preliminary plan 461.

Lot.	Name of Land.	Extent, A. R. P.	Lot.	Name of Land.	Extent, A. R. P.
14l	Malittangahakumbura	1 2 21	B 15a	Karagaswewakumbura (road reservation)	0 0 30
14m	Deniyekatuwehena (part of T. P. 216,906)	0 0 29		Do.	0 0 10
14o	Malittangahakumbura	0 0 15	B 16	Karagaswewakumbura	2 2 11
34	Julgahakumbura	17 0 8	B 50	Cart track (road and part of T. P. 199,239)	0 0 25
A 14a	Malittangahakumbura (part of T. P. 249,969)	2 3 31	B 51	Cart track (road and part of T. P. 190,914)	0 0 25
A 14k	Malittangahakumbura	0 0 7	14e	Deniyekatuwa (part of T. P. 241,128)	9 3 1
A 14a1	Do.	0 3 11	14j	Deniyekatuwehena	9 2 20
A 14½a	Malittangahakumbura (reservation)	0 0 14	44	Cart track (part of T. P. 241,128)	0 0 2
A 14a1a	Malittangahakumbura	0 1 24	47	Do. (do.)	0 0 20
A 14½	Malittangahakumbura (reservation)	0 0 19	60	Deniyekatuwehena (part of T. P. 199, 241)	0 0 22
A 14½	Deniyekatuwehena (reservation)	0 0 2			
A 53	Cart track	0 0 4			
A 54	Cart track (part of T. P. 244,969)	0 0 27			
B 15	Karagaswewakumbura (T. P. 216,731 and parts of T. Ps. 190,914 and 199,239)	29 2 20			
					75 3 38



Surveyor-General's Office,
 Colombo, December 18, 1911.

Scale of 32 Chains to an Inch.

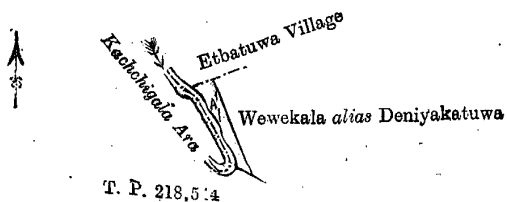
A. H. G. DAWSON,
 for Surveyor-General.

II.—Preliminary plan 461.

Situation : Medadeniya village in East Giruwa pattu of Hambantota District.

Lot.	Name of Land.	Extent, A. R. P.
1a1	Wewekella alias Deniyekatuwa (reservation for stream)	0 1 10

and bounded as follows : on the north by the village limit of Etbatuwa ; on the east by Wewekella alias Deniyekatuwa sold by the Crown ; on the south by T. P. 218,544 ; on the west by the Kachchigala-ara.



Surveyor-General's Office,
 Colombo, December 18, 1911.

Scale of 8 Chains to an Inch.

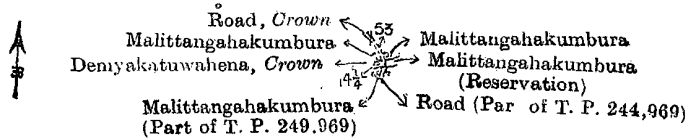
A. H. G. DAWSON,
 for Surveyor-General.

III.—Preliminary plan 461.

Situation : Medadeniya village in East Giruwa pattu of Hambantota District.

Lot.	Name of Land.	Extent, A. R. P.
14½	Deniyakatuwehena (reservation)	0 0 2
53	Cart track	0 0 4
		0 0 6

and bounded as follows : on the north by Malittangahakumbura claimed by Hulis Serage Bastian and others ; on the east by Malittangahakumbura (reservation) claimed by Hulis Serage Bastian and others ; on the south by Malittangahakumbura (part of T. P. 249,969) claimed by Hulis Serage Bastian and others ; on the west by Deniyakatuwehena by the Crown, Malittangahakumbura claimed by Hulis Serage Bastian and others.



Surveyor-General's Office,
Colombo, December 18, 1911.

Scale of 8 Chains to an Inch

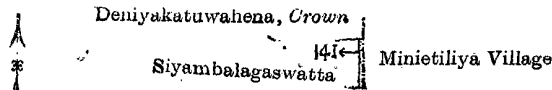
A. H. G. DAWSON,
for Surveyor-General.

IV.—Preliminary plan 461.

Situation : Medadeniya village in East Giruwa pattu of Hambantota District.

Lot.	Name of Land.	Extent, A. R. P.
14½	Siyambalagaswatta (reservation for road)	0 0 7

and bounded as follows : on the north by Deniyakatuwehena claimed by the Crown ; on the east and south by the village limit of Minietiliya ; on the west by Siyambalagaswatta sold by the Crown.



Surveyor-General's Office,
Colombo, December 18, 1911.

Scale of 8 Chains to an Inch.

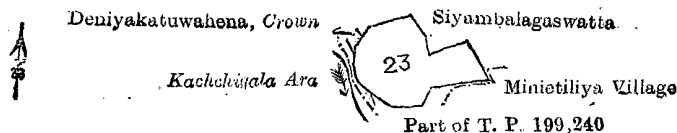
A. H. G. DAWSON,
for Surveyor-General.

V.—Preliminary plan 461.

Situation : Medadeniya village in East Giruwa pattu of Hambantota District.

Lot.	Name of Land.	Extent, A. R. P.
23	Kumbukmuledeniya	1 1 25

and bounded as follows : on the north by Deniyakatuwehena claimed by the Crown, Siyambalagaswatta sold by the Crown ; on the east by Siyambalagaswatta sold by the Crown, the village limit of Minietiliya ; on the south by the village limit of Minietiliya, part of T. P. 199,240 ; on the west by the Kachchigala-ara.



Surveyor-General's Office,
Colombo, December 18, 1911.

Scale of 8 Chains to an Inch.

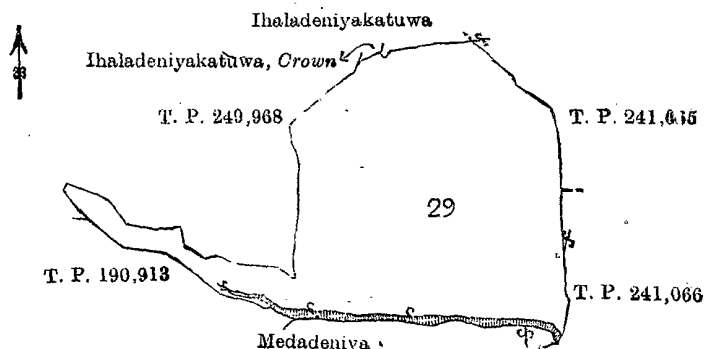
A. H. G. DAWSON,
for Surveyor-General.

VI.—Preliminary plan 461.

Situation : Medadeniya village in East Giruwa pattu of Hambantota District.

Lot.	Name of Land.	Extent, A. R. P.
29	Medadeniyewewa (tank and bund)	14 1 39

and bounded as follows : on the north by T. P. 249,968, Ihaladeniyekatuwa claimed by the Crown, Ihaladeniyekatuwa sold by the Crown ; on the east by T. Ps. 241,065 and 241,066 ; on the south by Medadeniyekumbura claimed by D. D. Jalat Abeykoon, T. P. 190,913 ; on the west by T. P. 249,968.



Surveyor-General's Office,
Colombo, December 18, 1911.

Scale of 8 Chains to an Inch.

A. H. G. DAWSON,
for Surveyor-General.

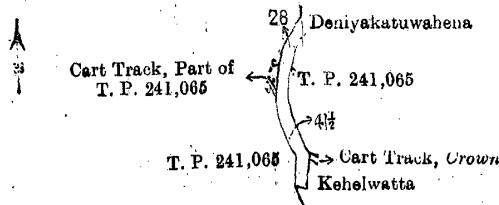
VII.—Preliminary plan 461.

Situation : Medadeniya village in East Giruwa pattu of Hambantota District.

Lot.	Name of Land.	Extent, A. R. P.
28	Deniyakatuwehena (road reservation)	0 1 29
41½	Cart road	0 0 2
		0 1 31

and bounded as follows : on the north by a part of T. P. 241,065 ; on the east by Deniyakatuwehena claimed by the Crown, T. P. 241,065, cart track claimed by the Crown, Kehelwatta sold by the Crown ; on the south by Kehelwatta claimed by the Crown ; on the west by a part of T. P. 241,065, a cart track, part of T. P. 241,065.

August 10, 1912.

W. E. WAIT,
Special Officer.Surveyor-General's Office,
Colombo, December 18, 1911.

Scale of 8 Chains to an Inch.

A. H. G. DAWSON,
for Surveyor-General.

Kurunegala S. O. No. 471.

Order under Section 2 of "The Waste Lands Ordinances of 1897, 1899, 1900, and 1903,"
declaring Lands to be Crown Property.

In the matter of the lands commonly called or known as Katulandewewa (tank), ela and bund, &c., situate in the village of Katulanda, in the Ihawalawasideke korale of the Hiriyala hatpattu of the Kurunegala District, in the North-Western Province, and of "The Waste Lands Ordinances of 1897, 1899, 1900, and 1903."

THE notice required by section 1 of "The Waste Lands Ordinances of 1897, 1899, 1900, and 1903," having been duly published in manner prescribed by that section in respect of the above-named lands (*vide* Notice No. 4,381), and no claim having been made to the said lands or to any interest therein within the period of three months from the date specified in the said notice, I, John Murray Davies, Special Officer appointed under section 28 of the said Ordinances, under and by virtue of the powers vested in me in that behalf by section 2 of the said Ordinances, do hereby on July 26, 1912, order and declare that the said lands, as more fully described herein below, situate in the village of Katulanda, in the Ihawalawasideke korale of the Hiriyala hatpattu of the Kurunegala District, in the North-Western Province, and shown as lots 4, 11, 18, 19, and 20 in preliminary plan 1,182 and in the annexed diagrams, and containing in extent 7 acres 3 roods and 6 perches, are the property of the Crown.

Description of the Lands referred to.

The following lots situated in the village of Katulanda, in the Ihawalawasideke korale of the Hiriyala hatpattu of the Kurunegala District, in the North-Western Province, as described in the annexed diagrams :—

I.—Preliminary plan 1,182.

Situation : Katulanda village in Ihawalawasideke korale of Kurunegala District.

Lot.	Name of Land.	Extent, A. R. P.
4	Katulandewewa (tank)	1 3 5
11	Ela and bund	5 1 38
		7 1 3

and bounded as follows : on the north by Katulandehenyaya sold by the Crown, Katulandekumbura claimed by Fonseka Fernando and another ; on the east by the village limit of Kongahagedara, Atmanayakumbura claimed by Neina Ahamadu Lebbe, et-Vidane, and others, Kiulewela claimed by Kana Sellandayara Mudalali of Teliyagonna, Kiulewepillewa sold by the Crown, Morawila-ela claimed by the Crown, a spill, Kiulewepillewa sold by the Crown, the village limit of Badagane ; on the south by the village limit of Badagane ; on the west by T. P. 211,468, Katulandehenyaya sold by the Crown.


[For Diagram see page 1011.]

II.—Preliminary plan 1,182.

Situation : Katulanda village in Ihawalawasideke korale of Kurunegala District.

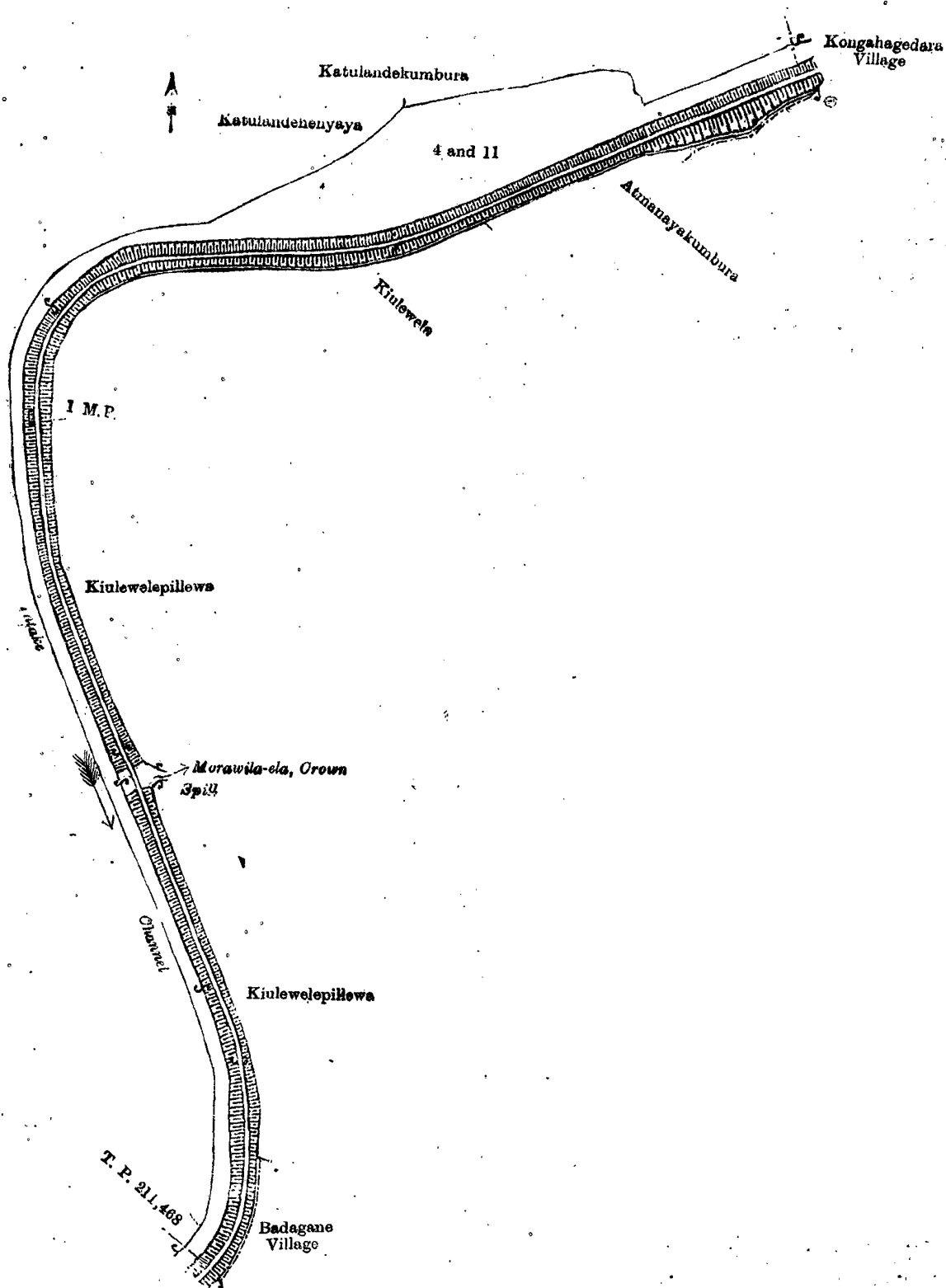
Lot.	Name of Land.	Extent, A. R. P.
18	Morawila-ela (stream)	0 0 4

and bounded as follows : on the north by Achariyakotuwehena sold by the Crown ; on the east by the village limit of Kongahagedara ; on the south by T. P. 248,247 ; on the west by Achariyakotuwehena sold by the Crown.

Surveyor-General's Office,
Colombo, October 6, 1911.

Scale of 4 Chains to an Inch.

A. H. G. DAWSON,
for Surveyor-General.



Surveyor-General's Office,
Colombo, October 6, 1911.

Scale of 4 Chains to an Inch.

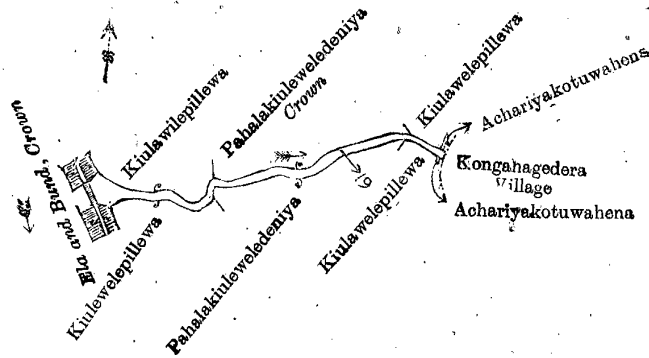
A. H. G. Dawson,
for Surveyor-General.

III.—Preliminary plan 1,182.

Situation : Katulanda village in Ihalawisideke korale of Kurunegala District.

Lot.	Name of Land.	Extent, A. R. P.
19	Morawila-ela (stream)	0 0 25

and bounded as follows : on the north by Kiulewepillewa sold by the Crown, Pahalakiulewedeniya claimed by the Crown, Kiulewepillewa sold by the Crown, Achariyakotuwehena sold by the Crown ; on the east by the village limit of Kongahagedara ; on the south by Achariyakotuwehena sold by the Crown, Kiulewepillewa sold by the Crown, Pahalakiulewedeniya sold by the Crown, Kiulewepillewa sold by the Crown ; on the west by an ela and bund to be declared the property of the Crown under the Waste Lands Ordinances.



Surveyor-General's Office,
Colombo, October 6, 1911.

Scale of 4 Chains to an Inch.

A. H. G. DAWSON,
for Surveyor-General.

IV.—Preliminary plan 1,182.

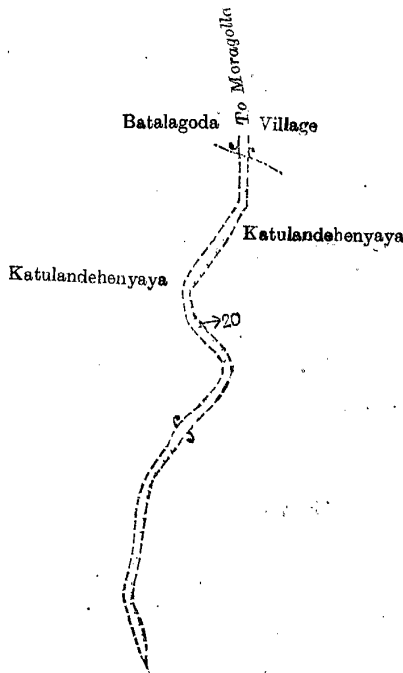
Situation : Katulanda village in Ihalawasideke korale of Kurunegala District.

Lot.	Name of Land.	Extent, A. R. P.
20 .. Road 0 1 14.

and bounded as follows : on the north by the village limit of Batalagoda ; on the east, south, and west by Katulandehenyaya sold by the Crown.

July 26, 1912.

J. M. DAVIES,
Special Officer.



Surveyor-General's Office,
Colombo, October 6, 1911.

Scale of 4 Chains to an Inch.

A. H. G. DAWSON,
for Surveyor-General.

Kurunegala S. O. No. 472.

Order under Section 2 of "The Waste Lands Ordinances of 1897, 1899, 1900, and 1903," declaring Lands to be Crown Property.

In the matter of the lands commonly called or known as Peniweraluwawatta (reservation for present road) (part of T. P. 191,125), present road (part of T. P. 191,125), &c., situate in the village of Wewelwala, in the Meda Pattu Korale East of the Katugampola hatpattu of the Kurunegala District, in the North-Western Province, and of "The Waste Lands Ordinances of 1897, 1899, 1900, and 1903."

THE notice required by section 1 of "The Waste Lands Ordinances of 1897, 1899, 1900, and 1903," having been duly published in manner prescribed by that section in respect of the above-named lands (*vide* Notice No. 4,406), and no claim having been made to the said lands or to any interest therein within the period of three months from the date specified in the said notice, I, John Murray Davies, Special Officer appointed under section 23 of the said Ordinances, under and by virtue of the powers vested in me in that behalf by section 2 of the said Ordinances, do hereby, on August 23, 1912, order and declare that the said lands, as more fully described herein below, situate in the village of Wewelwala in the Meda Pattu Korale East of the Katugampola hatpattu of the Kurunegala District, in the North-Western Province, and shown as lots 30½, 30½, 30½, 31d, 32b, 32d, 46a, 44c, 45d, 56½, 58c, 82a, 48a, 48e, 49c, 49d, 50½, 50½, 56½ in preliminary plan 363 and in the annexed diagrams, and containing in extent 3 roods and 16 perches, are the property of the Crown.

Description of the Lands referred to.

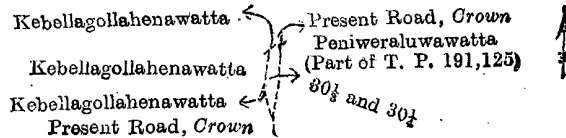
The following lots situated in the village of Wewelwala, in the Meda Pattu Korale East of the Katugampola hatpattu of the Kurunegala District, in the North-Western Province, as described in the annexed diagrams:—

I.—Preliminary plan 363.

Situation : Wewelwala village in Meda Pattu Korale East of Katugampola hatpattu of Kurunegala District.

Lot.	Name of Land.	Extent, A. R. P.
30 $\frac{1}{4}$	Peniweraluwawatta (reservation for present road) (part of T. P. 191,125)	0 0 3
30 $\frac{1}{4}$	Present road (part of T. P. 191,125)	0 0 17
		0 0 20

and bounded as follows : on the north by Kebellagollahenawatta sold by the Crown, present road claimed by the Crown ; on the east and south by Peniweraluwawatta claimed by Don Constantinu (part of T. P. 191,125) ; on the west by present road claimed by the Crown, Kebellagollahenawatta sold by the Crown.



Surveyor-General's Office,
Colombo, February 28, 1912.

Scale of 8 Chains to an Inch.

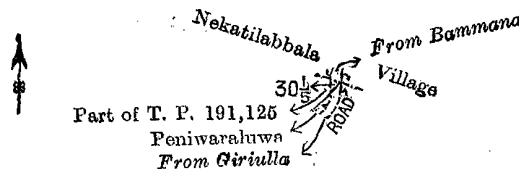
A. H. G. DAWSON,
for Surveyor-General.

II.—Preliminary plan 363.

Situation : Wewelwala village in Meda Pattu Korale East of Katugampola hatpattu of Kurunegala District.

Lot.	Name of Land.	Extent, A. R. P.
30 $\frac{1}{4}$	Present road (part of T. P. 191,125)	0 0 1

and bounded as follows : on the north by the village limit of Nekatilabbala ; on the east and south by the road from Giriulla to Bammana ; on the west by Peniweraluwa claimed by Don Constantinu Appuhamy, part of T. P. 191,125.



Surveyor-General's Office,
Colombo, February 28, 1912.

Scale of 8 Chains to an Inch.

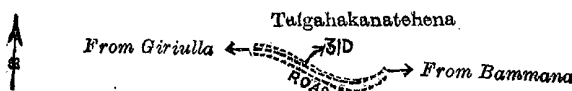
A. H. G. DAWSON,
for Surveyor-General.

III.—Preliminary plan 363.

Situation : Wewelwala village in Meda Pattu Korale East of Katugampola hatpattu of Kurunegala District.

Lot.	Name of Land.	Extent, A. R. P.
31d	Present road	0 0 6

and bounded as follows : on the north by Talgahakanatehena sold by the Crown ; on the east, south, and west by the road from Bammana to Giriulla.



Surveyor-General's Office,
Colombo, February 28, 1912.

Scale of 8 Chains to an Inch.

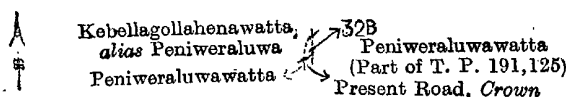
A. H. G. DAWSON,
for Surveyor-General.

IV.—Preliminary plan 363.

Situation : Wewelwala village in Meda Pattu Korale East of Katugampola hatpattu of Kurunegala District.

Lot.	Name of Land.	Extent, A. R. P.
32b	Present road	0 0 3

and bounded as follows : on the north and east by Peniweraluwawatta claimed by Don Constantinu (part of T. P. 191,125) ; on the south by present road claimed by the Crown, Peniweraluwawatta claimed by Don Constantinu ; on the west by Kebellagollahenawatta alias Peniweraluwa sold by the Crown.



Surveyor-General's Office,
Colombo, February 28, 1912.

Scale of 8 Chains to an Inch.

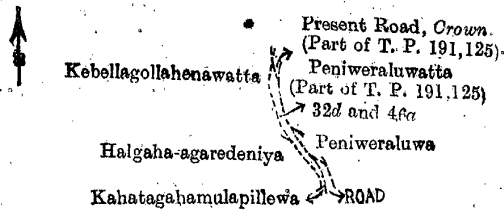
A. H. G. DAWSON,
for Surveyor-General.

V.—Preliminary plan 363.

Situation : Wewelwala village in Meda Pattu Korale East of Katugampola hatpattu of Kurunegala District.

Lot.	Name of Land.	Extent, A. R. P.
32d	Present road	0 0 26
46a	Halgaha-agaredeniyahena (road reservation)	0 0 4
		0 0 30

and bounded as follows : on the north by present road claimed by the Crown (part of T. P. 191,125) ; on the east by Peniweraluwatta claimed by Don Constantinu (part of T. P. 191,125), Peniweraluwa claimed by J. A. D. Constantinu Appuhamy ; on the south by Kahatagahamulapillewa sold by the Crown ; on the west by Halgaha-agaredeniya sold by the Crown, Kebellagollahenawatta sold by the Crown.



Surveyor-General's Office,
Colombo, February 28, 1912.

Scale of 8 Chains to an Inch.

A. H. G. DAWSON,
for Surveyor-General.

VI.—Preliminary plan 363.

Situation : Wewelwala village in Meda Pattu Korale East of Katugampola hatpattu of Kurunegala District.

Lot.	Name of Land.	Extent, A. R. P.
44c	Kahatagahamulapillewa (reservation for road)	0 0 3
45d	Present road	0 0 9
		0 0 12

and bounded as follows : on the north and east by a road ; on the south by Kahatagahamulapillewa sold by the Crown ; on the west by Kahatagahamulapillewa sold by the Crown.



Surveyor-General's Office,
Colombo, February 28, 1912.

Scale of 8 Chains to an Inch.

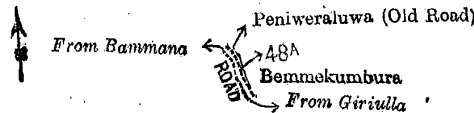
A. H. G. DAWSON,
for Surveyor-General.

VII.—Preliminary plan 363.

Situation : Wewelwala village in Meda Pattu Korale East of Katugampola hatpattu of Kurunegala District.

Lot.	Name of Land.	Extent, A. R. P.
48a	Bammekumbura (road reservation)	0 0 3

and bounded as follows : on the north by Peniweraluwa (old road) claimed by J. A. D. Constantinu Appuhamy ; on the east and south by Bammekumbura claimed by Perumbuli Mudiyansele Mudalihamy ; on the west by the road from Giriulla to Bammana.



Surveyor-General's Office,
Colombo, February 28, 1912.

Scale of 8 Chains to an Inch.

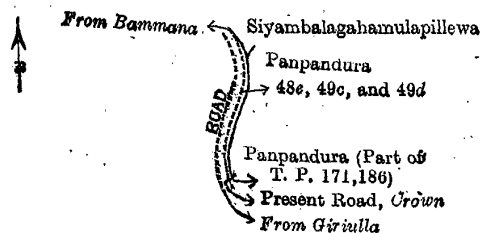
A. H. G. DAWSON,
for Surveyor-General.

VIII.—Preliminary plan 363.

Situation : Wewelwala village in Meda Pattu Korale East of Katugampola hatpattu of Kurunegala District.

Lot.	Name of Land.	Extent, A. R. P.
48e	Siyambalagahamulapillewa (reservation for road)	0 0 4
49c	Present road	0 0 6
49d	Panpandura (road)	0 0 10
		0 0 20

and bounded as follows : on the north by Siyambalagahamulapillewa sold by the Crown, Panpandura sold by the Crown ; on the east by Panpandura sold by the Crown ; on the south by Panpandurahena (part of T. P. 171,186) ; on the west by the road from Giriulla to Bammana.



Surveyor-General's Office,
Colombo, February 28, 1912.

Scale of 8 Chains to an Inch.

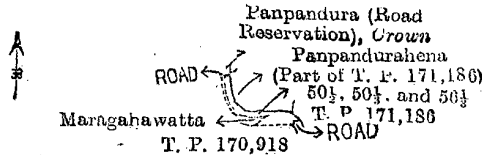
A. H. G. DAWSON,
for Surveyor-General.

IX.—Preliminary plan 363.

Situation : Wewelwala village in Meda Pattu Korale East of Katugampola hatpattu of Kurunegala District.

Lot.	Name of Land.	Extent, A. R. P.
50½	Panpandurahena (old road) (part of T. P. 171,186)	0 0 8
50¼	Present road (part of T. P. 171,186)	0 0 7
56½	Road (part of T. P. 170,918)	0 0 10
		0 0 25

and bounded as follows : on the north by Panpandura (road reservation) sold by the Crown ; on the east by Panpandurahena (part of T. P. 171,186), T. P. 171,186 ; on the south by T. P. 170,918 ; on the west by Maragahawatta sold by the Crown.



Surveyor-General's Office,
Colombo, February 28, 1912.

Scale of 8 Chains to an Inch.


A. H. G. DAWSON,
for Surveyor-General.

X.—Preliminary plan 363.

Situation : Wewelwala village in Meda Pattu Korale East of Katugampola hatpattu of Kurunegala District.

Lot.	Name of Land.	Extent, A. R. P.
56½	Road (part of T. P. 171,186)	0 0 3

and bounded as follows : on the north and east by T. P. 171,186 ; on the south and west by a road.



Surveyor-General's Office,
Colombo, February 28, 1912.

Scale of 8 Chains to an Inch.

A. H. G. DAWSON,
for Surveyor-General.

XI.—Preliminary plan 363.

Situation : Wewelwala village in Meda Pattu Korale East of Katugampola hatpattu of Kurunegala District.

Lot.	Name of Land.	Extent, A. R. P.
58c	Kahatagahamulahena (road reservation)	0 0 6

and bounded as follows : on the north by the road from Bannana to Negombo-Giriulla road, Kahatagahamulahena sold by the Crown, Kahatagahamulahena claimed by Perumboda Mudiyanseelage Appuhamy and others ; on the east by the village limit of Bopitiya ; on the south and west by the road from Giriulla to Negombo.



Surveyor-General's Office,
Colombo, February 28, 1912.

Scale of 8 Chains to an Inch.

A. H. G. DAWSON,
for Surveyor-General.

XII.—Preliminary plan 363.

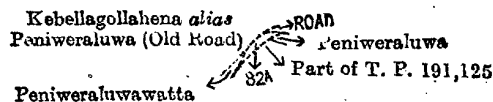
Situation : Wewelwala village in Meda Pattu Korale East of Katugampola hatpattu of Kurunegala District.

Lot.	Name of Land.	Extent, A. R. P.
82a	Present road	0 0 7

and bounded as follows : on the north and east by Kebellagollahena *alias* Peniweraluwa (old road) claimed by J. A. D. Constantinu Appuhamy ; on the south by Peniweraluwa claimed by Don Constantinu Appuhamy (part of T. P. 191,125) ; on the west by Peniweraluwawatta claimed by Don Constantinu (part of T. P. 191,125).

August 23, 1912.

J. M. DAVIES,
Special Officer.



Surveyor-General's Office,
Colombo, February 28, 1912.

Scale of 8 Chains to an Inch.

A. H. G. DAWSON,
for Surveyor-General.

Ratnapura S. O. No. 81.

Order under Section 4, Sub-section (1), of "The Waste Lands Ordinances of 1897, 1899, 1900, and 1903,"
declaring Land to be Crown Property.

In the matter of the land commonly called or known as reservation for footpath, situate in the village of Galgomuwa, in the Palle pattuwa of the Nawadun korale of the Ratnapura District, in the Province of Sabaragamuwa, and of "The Waste Lands Ordinances of 1897, 1899, 1900, and 1903."

WHEREAS in pursuance of section 1 of the said Ordinances it was duly notified on November 10, 1911, that if no claim to the land commonly called or known as a reservation for a footpath, situate in the village of Galgomuwa, in the Palle pattuwa of the Nawadun korale of the Ratnapura District, in the Province of Sabaragamuwa, containing in extent 11 perches, and shown as lot 1r in preliminary plan 66, as described in the annexed diagram, was made to Harry Chambers Toller, Special Officer appointed under section 28 of the said Ordinances, within the period of three months from the date specified in such notice, such land would be declared the property of the Crown, and dealt with on account of the Crown (*vide* Notice No. 4,283):

And whereas (1) Kapuge Hamy, (2) Kapuge Pumahamy, (3) Kapuge Serahamy, (4) Kapuge Huratalahamy, (5) Kapuge Rattranhamy, (6) Galgomuwe Vidanelage *alias* Gabada Mohottallage Loku Mahatmaya, all of Galgomuwa, (7) Noragallage Heenhamy, Vel-Vidane of Weragama, (8) Munasinha Mudiyanse Chahdanahamy, and (9) Galgomuwe Vidanelage *alias* Gabada Mohottallage Loku Mahatmaya, as duly appointed guardian of (a) Galgomuwe Gabada Mohottallage Abeyawardana, and (b) ditto Lekam Mudiyanse (both minors) made claim thereto, and whereas the said claimants have withdrawn their claims to the said land, I, Harry Chambers Toller, Special Officer appointed under section 28 of the said Ordinances, under and by virtue of the powers vested in me in that behalf by section 4 of the said Ordinances, do hereby on August 22, 1912, order and declare under section 4, sub-section (1), of the said Ordinances, that the said land, as more fully described herein below, is the property of the Crown.

Description of the Land referred to.

The following lot situated in the village of Galgomuwa, in the Palle pattuwa of the Nawadun korale of the Ratnapura District, in the Province of Sabaragamuwa, as described in the annexed diagram:—

Preliminary plan 66.

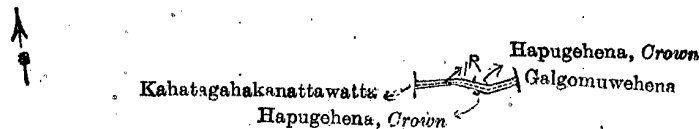
Situation: Galgomuwa village in Palle pattuwa of Nawadun korale of Ratnapura District.

Lot.	Name of Land.	Extent, A. R. P.
1r	Reservation for footpath	0 0 11

and bounded as follows: on the north by Hapugehena sold by the Crown; on the east by Galgomuwehena claimed by Galgomuwe Vidane Mohottalage Lokumahatmaya and others; on the south by Hapugehena sold by the Crown; on the west by Kahatagahakanattewatta claimed by W. Kapuge and others.

H. C. TOLLER,
Special Officer.

August 22, 1912.



Surveyor-General's Office,
Colombo, October 9, 1911.

Scale of 8 Chains to an Inch.

A. H. G. DAWSON,
for Surveyor-General

Order under Section 2 of "The Waste Lands Ordinances of 1897, 1899, 1900, and 1903,"
declaring Lands to be Crown Property.

In the matter of the lands commonly called or known as Gangodayawa (reservation for roads), situate in the village of Madurupitiya, in the Udugaha pattuwa of the Hapitigam korale of the Negombo District, in the Western Province, and of "The Waste Lands Ordinances of 1897, 1899, 1900, and 1903."

THE notice required by section 1 of "The Waste Lands Ordinances of 1897, 1899, 1900, and 1903," having been duly published in manner prescribed by that section in respect of the above-named lands (*vide* Notice No. 4,398), and no claim having been made to the said lands or to any interest therein within the period of three months from the date specified in the said notice, I, John George Fraser, Government Agent of the Western Province, under and by virtue of the powers vested in me in that behalf by section 2 of the said Ordinances, do hereby on July 27, 1912, order and declare that the said lands, as more fully described herein below, situate in the village of Madurupitiya, in the Udugaha pattuwa of the Hapitigam korale, Negombo District, in the Western Province, and shown as lots 1730, 1731a, 1734, 1736, and 1737½ in preliminary plan 14,559, and in the annexed diagram, and containing in extent 8 acres 1 rood and 12 perches, are the property of the Crown.

Description of the Lands referred to.

The following lots situated in the village Madurupitiya, in Udugaha pattuwa of Hapitigam korale of the Negombo District, in the Western Province, as described in the annexed diagram:—

Preliminary plan 14,559.

Situation: Madurupitiya village in Udugaha pattuwa of Hapitigam korale of Negombo District.

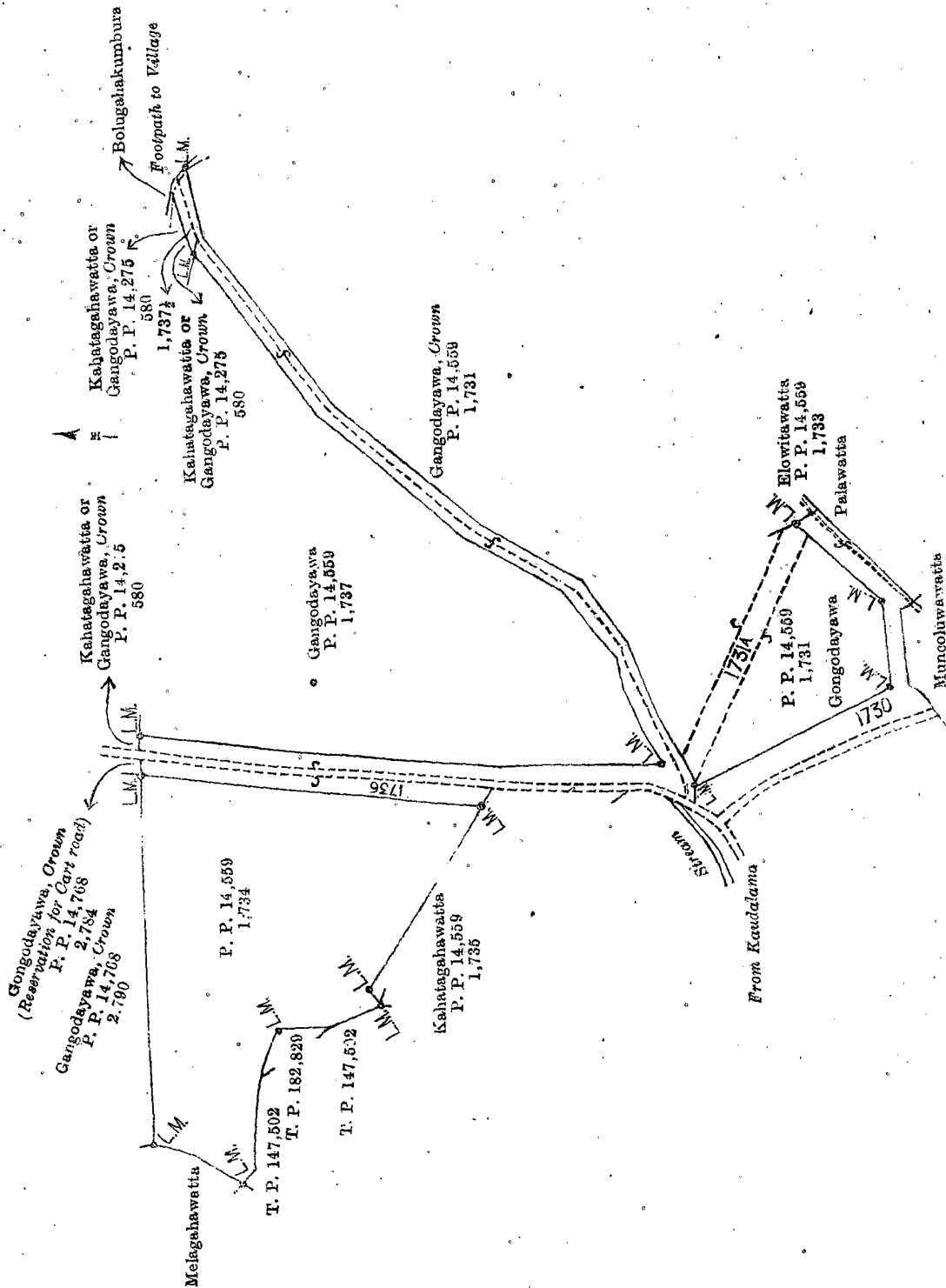
Lot.	Name of Land.	Extent, A. R. P.
1730	Gangodayawa (reservation for a road)	0 2 29
1731a	Do.	0 1 18
1734	Gangodayawa	5 1 4
1736	Gangodayawa (reservation for a road)	1 3 34
1737½	Do.	0 0 7
		8 1 12

NOTE.—That portion of lot 1,731 in preliminary plan 14,559 lying between lots 1,731a and 1,730 is not included in the area noticed.

Boundaries : on the north by lot 2,790 in preliminary plan 14,768 called Gangodayawa belonging to the Crown, lot 2,784 in preliminary plan 14,768 called Gangodayawa (reservation for cart road) belonging to the Crown, lot 580 in preliminary plan 14,275 called Kahatagahawatta or Gangodayawa belonging to the Crown, lot 1,737 in preliminary plan 14,559 called Gangodayawa sold by the Crown to S. W. D. John Perera and others, lot 580 in preliminary plan 14,275 called Kahatagahawatta or Gangodayawa belonging to the Crown and Bolugahakumbura claimed by Punchi Menikhamy ; on the east by lot 1,731 in preliminary plan 14,559 called Elowitzawatta sold by the Crown to D. S. Abeyakoon and others and lot 1,733 in preliminary plan 14,559 called Elowitzawatta sold by the Crown to D. S. Abeyakoon of Atupatdeniya ; on the south by Palawatta claimed by Punchi Menika and Munkotuwawatta claimed by Subasaris Appuhany and others ; and on the west by a footpath, a stream, lot 1,735 in preliminary plan 14,559 called Kahatagahawatta sold by the Crown to M. Peter Perera of Madurupitiya, lands described in the title plans 147,502 and 182,829 and Melagahawatta claimed by Juanis Vel-Vidané.

July 27, 1912.

J. G. FRASER,
Government Agent.



Surveyor-General's Office,
Colombo, February 15, 1912.

Scale of 4 Chains to an Inch.

A. J. WICKWAR,
for Surveyor-General.

**Order under Section 4, Sub-section (1), of "The Waste Lands Ordinances of 1897, 1899, 1900, and 1903,"
admitting Land to be Private Property.**

In the matter of the land commonly called or known as Godawatta, situate in the village of Edandukita, in the Morawak korale of the Matara District, in the Southern Province, and of "The Waste Lands Ordinances of 1897, 1899, 1900, and 1903."

WHEREAS in pursuance of section 1 of the said Ordinances it was duly notified on February 2, 1912, that if no claim to the land commonly called or known as Godawatta, situate in the village of Edandukita, in the Morawak korale of the Matara District, in the Southern Province, containing in extent 2 acres 2 roods and 22 perches, and shown as lot 54 in block survey preliminary plan 25, and in the annexed diagram, was made to the Assistant Government Agent of the Matara District, within the period of three months from the date specified in such notice, such land would be declared the property of Crown, and dealt with on account of the Crown (*vide* Notice No. 4,348):

And whereas (1) Don Hondrayas Rubasin Jayawardene and (2) Don Carolis Rubasin Jayawardene, both of Edandukita, made claim thereto; and I, George Frederick Reginald Browning, Assistant Government Agent of the Matara District of the Southern Province, made due inquiry into such claim, I do hereby admit the claim of the said claimants to the said land, as more fully described herein below, under section 4, sub-section (1), of the said Ordinances.

Description of the Land referred to.

The following lot situated in the village of Edandukita, in the Morawak korale of the Matara District, in the Southern Province, as described in the annexed diagram:—

Preliminary plan 25. Field sheet O/14/5-13.

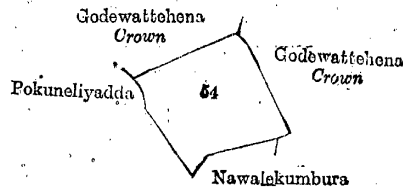
Situation: Edandukita village in Morawak korale of Matara District.

Lot.	Name of Land.	Extent, A. R. P.
54	Godawatta	2 2 22

and bounded as follows: on the north and east by Godewattehena declared Crown; on the south by Nawalekumbura claimed by Don Carolis Rubasin Jayawardene and others; and on the west by Pokuneliyadda claimed by Don Carolis Rubasin Jayawardene and others.

Matara Kachcheri,
July 23, 1912.

G. F. R. BROWNING,
Assistant Government Agent.



Surveyor-General's Office,
Colombo, April 11, 1907.

Scale of 8 Chains to an Inch.

C. MEADEN,
for Surveyor-General.

**Order under Section 2 of "The Waste Lands Ordinances of 1897, 1899, 1900, and 1903,"
declaring Lands to be Crown Property.**

In the matter of the lands commonly called or known as Paragahahena, Mahakumburekele, Wettichchagahawatta, situate in the village of Ampanagala, in the Morawak korale of the Matara District, in the Southern Province, and of "The Waste Lands Ordinances of 1897, 1899, 1900, and 1903."

THE notice required by section 1 of "The Waste Lands Ordinances of 1897, 1899, 1900, and 1903," having been duly published in manner prescribed by that section in respect of the above-named lands (*vide* Notice No. 4,323), and no claim having been made to the said lands or to any interest therein within the period of three months from the date specified in the said notice, I, George Frederick Reginald Browning, Assistant Government Agent of the Matara District, under and by virtue of the powers vested in me in that behalf by section 2 of the said Ordinances, do hereby on July 31, 1912, order and declare that the said lands, as more fully described herein below, situate in the village of Ampanagala, in the Morawak korale of the Matara District, in the Southern Province, and shown as lots 2p, 11, and 11f in block survey preliminary plan 38, and in the annexed diagrams, and containing in extent 10 acres 1 rood and 21 perches, are the property of the Crown.

Description of the Lands referred to.

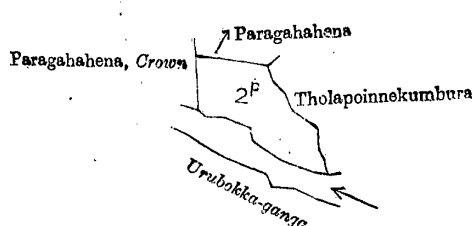
The following lots situated in the village of Ampanagala, in the Morawak korale of the Matara District, in the Southern Province, as described in the annexed diagrams:—

I.—Block survey preliminary plan 38. Field sheet O/15/34-42.

Situation: Ampanagala village in Morawak korale of Matara District.

Lot.	Name of Land.	Extent, A. R. P.
2p	Paragahahena	1 3 0

and bounded as follows: on the north by Paragahahena claimed by Liyanage Appu and others; on the east by Tolapoinnekumbura claimed by Don Andris and others; on the south by Urubokka-ganga; and on the west by Paragahahena belonging to Crown.



Surveyor-General's Office,
Colombo, August 11, 1911.

Scale of 8 Chains to an Inch.

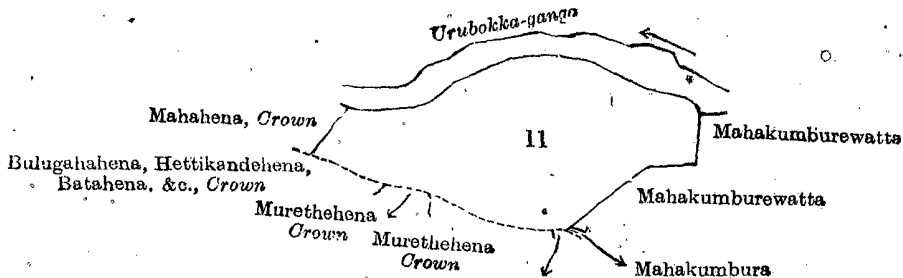
A. H. G. DAWSON,
for Surveyor-General.

II.—Block survey preliminary plan 38. Field sheet O/15/34-42.

Situation : Ampanagala village in Morawak korale of Matara District.

Lot.	Name of Land.	Extent, A. R. P.
11	Mahakumburekele	8 0 27

and bounded as follows: on the north by Urubokka-ganga; on the east by Mahakumburewatta claimed by Don Andris Abeygoonewardena and others; on the south by Bulugahahena, Hettikandehena, Batahena, &c., declared Crown under the Waste Lands Ordinances, Muretehena belonging to Crown, Mahakumbura claimed by H. G. Don Andris Abeygoonewardana and others, Mahakumbura claimed by Egodahe wage Bastian and others, and Mahakumburewatta claimed by Don Andris Abeygoonewardana and others; on the west by Mahahena belonging to Crown.



Surveyor-General's Office,
Colombo, August 11, 1911.

Scale of 8 Chains to an Inch.

A. H. G. DAWSON,
for Surveyor-General.

III.—Block survey preliminary plan 38. Field sheet O/15/34-42.

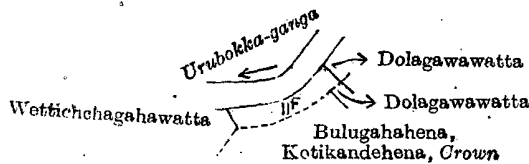
Situation : Ampanagala village in Morawak korale of Matara District.

Lot.	Name of Land.	Extent, A. R. P.
11/	Wettichchagahawatta	0 1 34

and bounded as follows: on the north by Urubokka-ganga; on the east by Dolagawawatta claimed by A. Baba Appu and others; on the south by Bulugahahena, Kotikandehena claimed by Crown, and Dolagawawatta claimed by A. W. K. Bastian Appu and others; on the west by Wettichchagahawatta claimed by H. Allis and others.

Matara Kachcheri,
July 31, 1912.

G. F. R. BROWNING,
Assistant Government Agent.



Surveyor-General's Office,
Colombo, August 11, 1911.

Scale of 8 Chains to an Inch.

A. H. G. DAWSON,
for Surveyor-General.

Order under Section 2 of "The Waste Lands Ordinances of 1897, 1899, 1900, and 1903,"
declaring Lands to be Crown Property.

In the matter of the lands commonly called or known as Tennehena, situate in the village of Bamunumulla, in the Kandaboda pattu of the Matara District, in the Southern Province, and of "The Waste Lands Ordinances of 1897, 1899, 1900, and 1903."

THE notice required by section 1 of "The Waste Lands Ordinances of 1897, 1899, 1900, and 1903," having been duly published in manner prescribed by that section in respect of the above-named lands (*vide* Notice No. 4,400), and no claim having been made to the said lands or to any interest therein within the period of three months from the date specified in the said notice, I, George Frederick Reginald Browning, Assistant Government Agent of the Matara District, under and by virtue of the powers vested in me in that behalf by section 2 of the said Ordinances, do hereby, on August 9, 1912, order and declare that the said lands, as more fully described herein below, situate in the village of Bamunumulla, in the Kandaboda pattu of the Matara District, in the Southern Province, and shown as lots 15,006 and 15,007 in preliminary plan 5,945, and in the annexed diagram, and containing in extent 1 rood and 19 perches, are the property of the Crown.

Description of the Lands referred to.

The following lots situated in the village of Bamunumulla, in the Kandaboda pattu of the Matara District, in the Southern Province, as described in the annexed diagram:—

Preliminary plan 5,945.

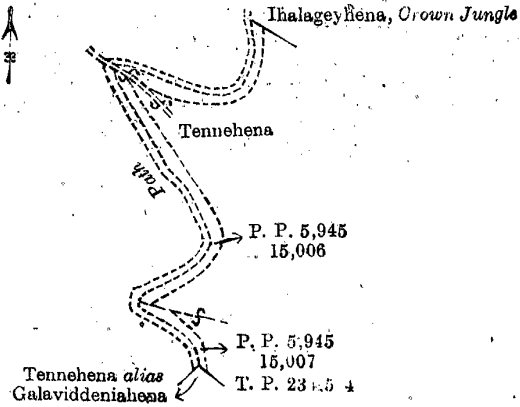
Situation : Bamunumulla village in Kandaboda pattu of Matara District.

Lot.	Name of Land.	Extent, A. R. P.
15006	Tennehena	0 1 12
15007	Do.	0 0 7

and bounded as follows: on the north by a path and Thalagehena Crown jungle; on the east by Tennehena claimed by D. A. W. Dissanayaka, title plan 234,504; and a path; on the south by Tennehena alias Galaviddeniyaehena claimed by Abeywardana Liana Achchigey Jayanhamy; and on the west by a path.

Matara Kacheheri,
August 9, 1912.

G. F. R. BROWNING,
Assistant Government Agent.



Scale of 4 Chains to an Inch.

Surveyor-General's Office,
Colombo, March 5, 1912.

A. J. WICKWAR,
for Surveyor-General.