

# Ceylon Government Gazette

Published by Authority.

No. 6,525 — FRIDAY, OCTOBER 4, 1912.

PART I.—General: Minutes, Proclamations, Appointments,  
and General Government Notifications.

PART II.—Legal and Judicial.

PART III.—Provincial Administration.

PART IV.—Land Settlement.

PART V.—Mercantile, Marine, Municipal, Local, &c.

*Separate paging is given to each Part in order that it may be filed separately.*

## Part IV.—Land Settlement.

	PAGE		PAGE
Preliminary Notices .. .. .	1021	Final Orders .. .. .	1041

### PRELIMINARY NOTICES.

#### Kurunegala Notice No. 4,553.

notice under "The Waste Lands Ordinances of 1897, 1899, 1900, and 1903."

TAKE notice that unless within three months from October 4, 1912, the persons, if any, who claim any interest in the lands hereinafter mentioned or in any one or more of such lands make claim in person or in writing to the said lands or any of them or to some interest therein to J. M. Davies, Esq., Special Officer appointed under section 28 of "The Waste Lands Ordinances of 1897, 1899, 1900, and 1903," at his office at Fort, Colombo :

Such Special Officer, in pursuance of the powers vested in him by the said Ordinances, will declare by writing under his hand that the said lands or such of them, as to which no claim has been made, are the property of the Crown.

J. M. DAVIES,  
Special Officer.

#### *Description of the Lands referred to.*

The following lots situated in the village of Ambalampitiya, in the Kinyama korale of the Katugampola hatpattu of the Kurunegala District, in the North-Western Province, as described in the annexed diagram :—

Preliminary plan 1,432.

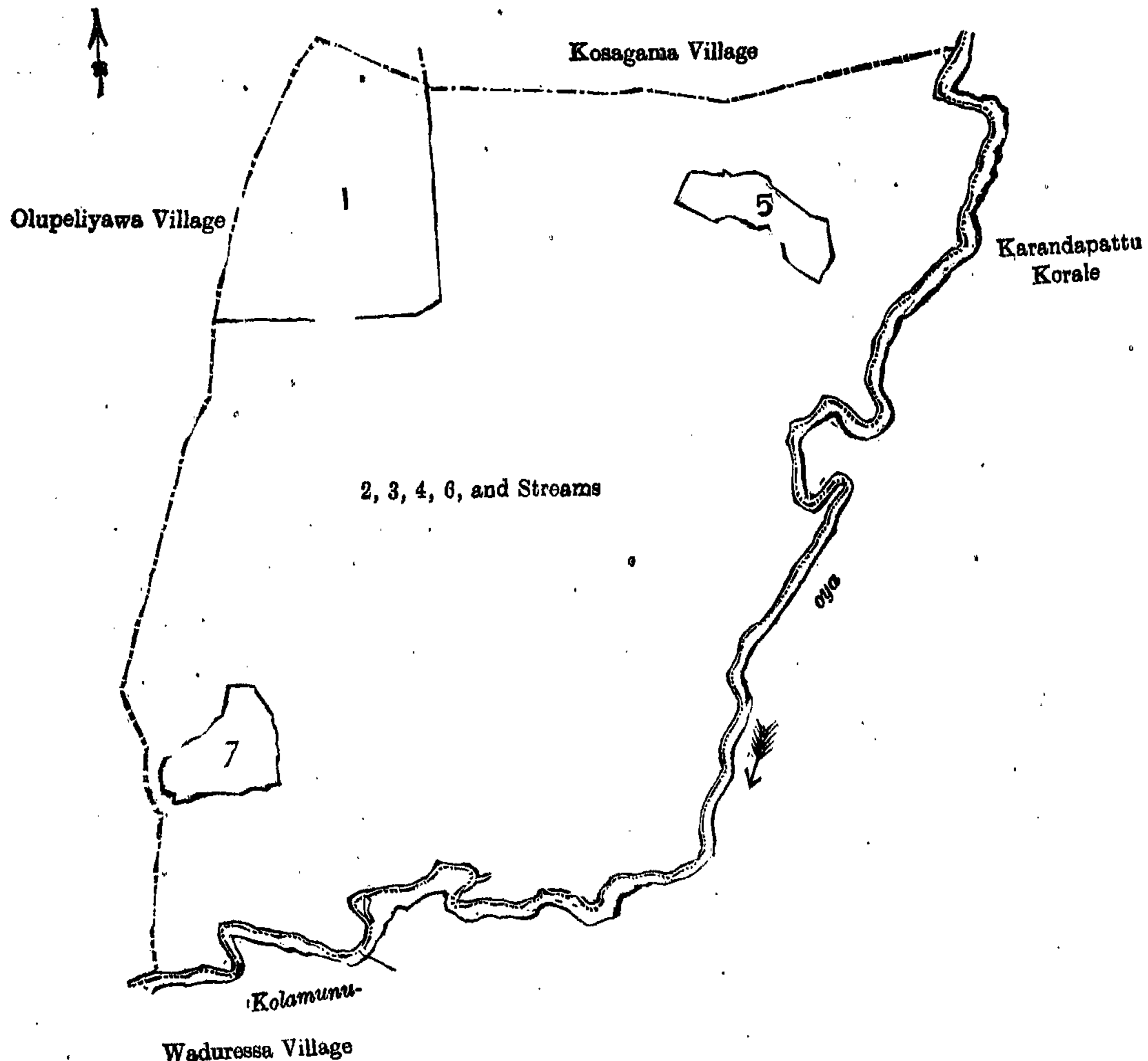
Situation : Ambalampitiya village in Kinyama korale of the Kurunegala District.

Lot.	Name of Land.	Extent, A. R. P.
2	Ambalampitiyamukalana	.. 21 2 36
3	Helambagahahenyaya, Hakuranebagawahenyaya, Telambugahamulahena	.. 227 3 37
4	Ambalampitiyawewa (tank and bund)	.. 3 0 26
6	Kudawewa (tank and bund)	.. 7 1 24
—	Streams	.. 0 0 6
		260 1 9

and bounded as follows : on the north by the village limit of Olupeliyawa, the village limit of Kosagama ; on the east by the boundary of the Karandapattu korale, the Kolomunu-oya ; on the south by the Kolomunu-oya, the village limit of Waduressa ; on the west by the village limit of Olupeliyawa.

NOTE.—The following lots lying within the above boundaries are excluded from this notice, and their aggregate acreage of 35 acres 1 rood and 2 perches is not included in the acreage of 260 acres 1 rood and 9 perches given above:—

Lot.	Name of Land.	Preliminary plan 1,432.	Extent, A. R. P.
1	Kolamunuoyawatta ..	.. .. .	26 0 31
5	Ambalampitiyakumbura ..	.. .. .	4 1 12
7	Kudawelakumbura ..	.. .. .	4 2 39
			35 1 2



Surveyor-General's Office,  
Colombo, August 17, 1912.

Scale of 16 Chains to an Inch.

A. H. G. DAWSON,  
for Surveyor-General.

Kurunegala S. O. 49, 1912—1913.

#### Kurunegala Notice No. 4,554.

##### Notice under "The Waste Lands Ordinances of 1897, 1899, 1900, and 1903."

TAKE notice that unless within three months from October 4, 1912, the persons, if any, who claim any interest in the lands hereinafter mentioned or in any one or more of such lands or to some interest therein make claim in person or in writing to the said lands or any of them or to some interest therein to J. M. Davies, Esq., Special Officer appointed under section 28 of "The Waste Lands Ordinances of 1897, 1899, 1900, and 1903," at his office at Fort, Colombo:

Such Special Officer, in pursuance of the powers vested in him by the said Ordinances, will declare by writing under his hand that the said lands or such of them, as to which no claim has been made, are the property of the Crown.

J. M. DAVIES,  
Special Officer.

##### Description of the Lands referred to.

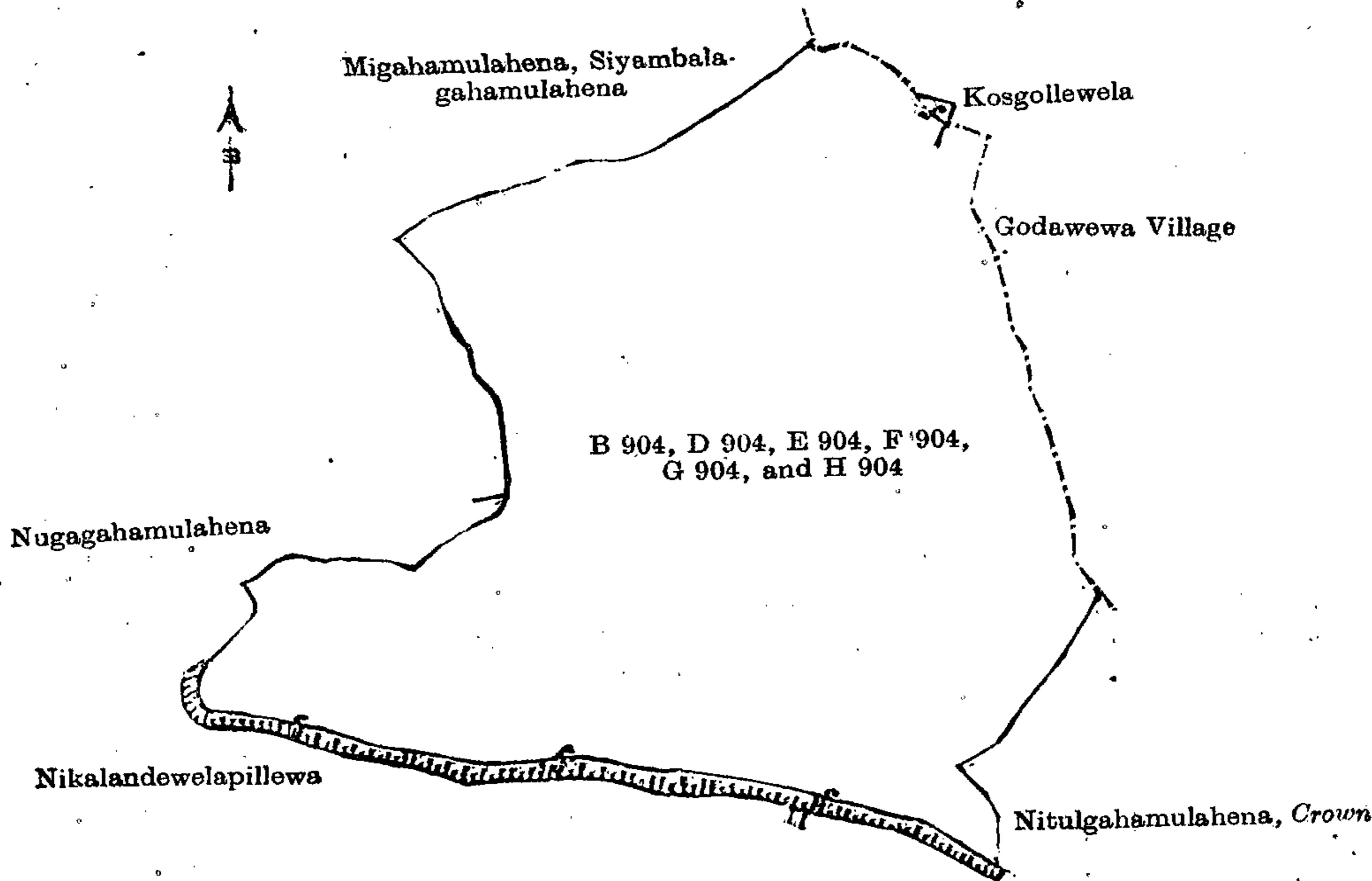
The following lots situated in the village of Nikalanda, in the Mahagalboda Egoda korale of the Hiriyala hatpattu of the Kurunegala District, in the North-Western Province, as described in the annexed diagrams:—

##### I.—Preliminary plan 1,945.

Situation: Nikalanda village in Mahagalboda Egoda korale of Kurunegala District.

Lot.	Name of Land.	Extent, A. R. P.
B 904	Doradattemigahamulawewa ..	1 1 22
D 904	Doradattewanawewa ..	0 1 9
E 904	Doradattewewa ..	6 1 30
F 904	Doradattegodawewa ..	0 3 16
G 904	Doradattenitulgahamulawewa ..	0 2 22
H 904	Doradattegodawewa ..	1 1 7
		10 3 26

and bounded as follows: on the north by Migahamulahena, Siyambalagahamulahena claimed by Mudalainaidelage Dingirihamy Nachchera and others, Kosgollewela claimed by W. Punchi and others; on the east by the village limit of Godawewa, Nitulgahamulahena claimed by the Crown; on the south by Nitulgahamulahena claimed by the Crown, Nickalandewelapillewa claimed by Siriwedinaidelage Punchinaide and others; on the west by Nugagahamulahena claimed by Siriwedinaidelage Punchi Naide and others, Migahamulahena, Siyambalagahamulahena claimed by Mudalainaidelage Dingirihamy Nachchera and others.



Surveyor-General's Office,  
Colombo, June 28, 1912.

Scale of 4 Chains to an Inch.

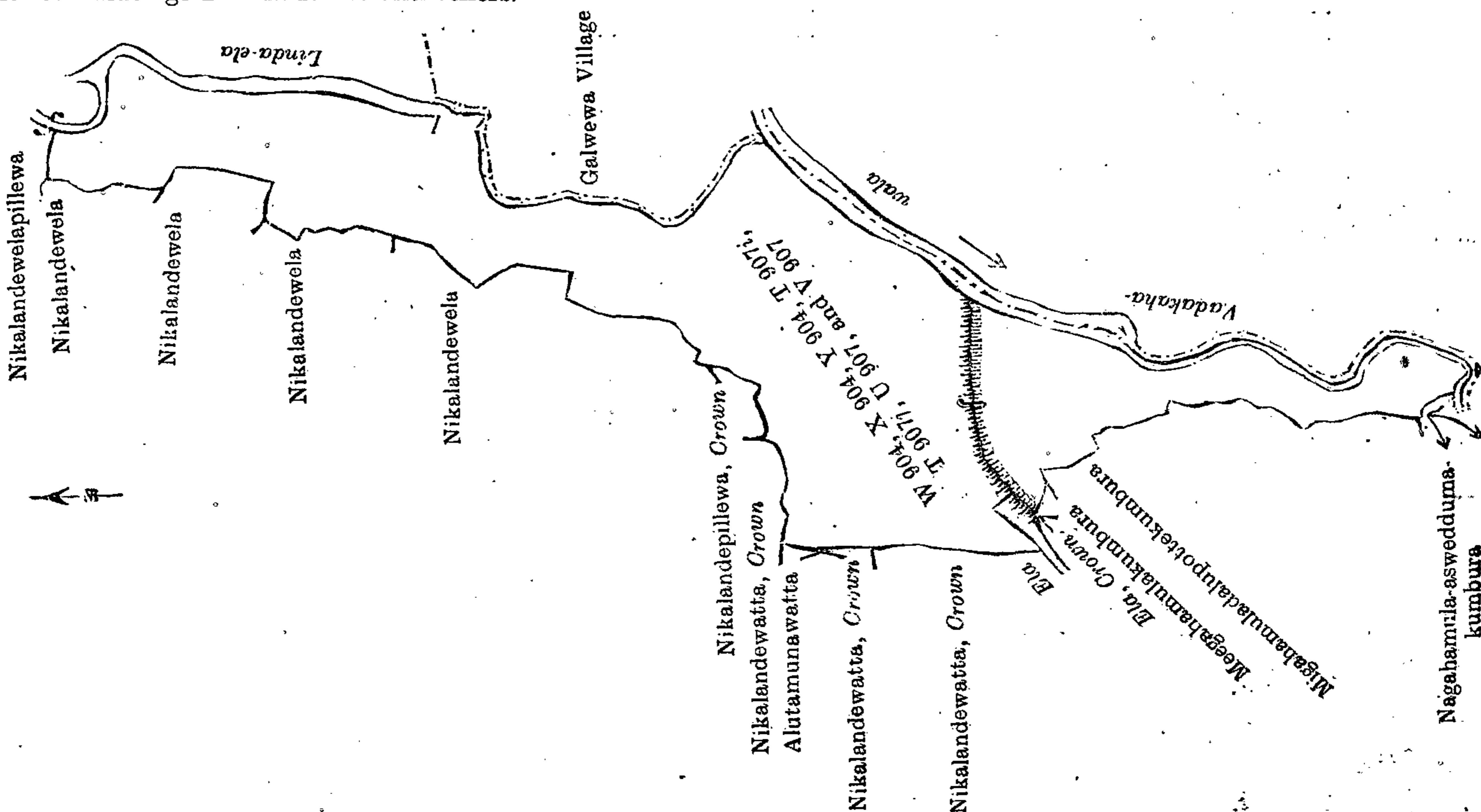
W. C. S. INGLES,  
for Surveyor-General.

II.—Preliminary plan 1,945.

Situation : Nikalanda village in Mahagalboda Egoda korale of Kurunegala District.

Lot.	Name of Land.	Extent, A. R. P.	Lot.	Name of Land.	Extent, A. R. P.
W 904	Nikalandewelapillewa	0 2 34	U 907	Alutamunapillewa	0 2 24
X 904	Do.	0 1 32	V 907	Alutamunekumbura	0 0 21
Y 904	Alutamuna	3 0 11			
T 907i	Alutamunawekanda	0 0 23			
T 907j	Kosgahamulapillewa	1 0 28			
					6 1 13

and bounded as follows : on the north by Nikalandewelapillewa claimed by Siriwedinaidelage Punchi Naide and others, the Linda-ela ; on the east by the Linda-ela, the village limit of Galwewa, the Vadakahawala ; on the south by Nagahamula-asweddumakumbura claimed by Siriwediaratchchilage Punchi Naide and others, Migahamuladalukottekumbura claimed by Kirinaidelage Punchappu Naide and others, Meegahamulakumbura claimed by Lansekara Mudiyanseleage Punchi Appu and another, an ela claimed by the Crown ; on the west by Nickalandewatta claimed by the Crown, Alutamunawatta claimed by Marasinge Mudiyanseleage Hetti Naide, Nickalandewatta claimed by the Crown, Nickalandepillewa claimed by the Crown, Nickalandewela claimed by Juwannaidelage Hetti Naide, Nickalandewela claimed by Ukku-naidelage Pina Naide and others, Nickalandewela claimed by Juwannaidelage Hetti Naide, Nickalandewela claimed by Siriwedinaidelage Punchi Naide and others.



Surveyor-General's Office,  
Colombo, June 28, 1912.

Scale of 4 Chains to an Inch.


W. C. S. INGLES,  
for Surveyor-General.

## III.—Preliminary plan 1,945.

Situation : Nikalanda village in Mahagalboda Egoda korale of Kurunegala District.

Lot.	Name of Land	Extent, A. R. P.
T 907g	Ela	0 0 7

and bounded as follows : on the north by an ela ; on the east and south by Meegahamulakumbura claimed by Lansekara Mudiyansele Sirimalhamy and others ; on the west by an ela.



Surveyor-General's Office,  
Colombo, June 28, 1912.

Scale of 4 Chains to an Inch.

W. C. S. INGLES,  
for Surveyor-General.

Kurunegala S. O. 50, 1912—1913.

**Kurunegala Notice No. 4,555.****Notice under "The Waste Lands Ordinances of 1897, 1899, 1900, and 1903."**

TAKE notice that unless within three months from October 4, 1912, the persons, if any, who claim any interest in the lands hereinafter mentioned or in any one or more of such lands or to some interest therein make claim in person or in writing to the said lands or any of them or to some interest therein to J. M. Davies, Esq., Special Officer appointed under section 28 of "The Waste Lands Ordinances of 1897, 1899, 1900, and 1903," at his office at Fort, Colombo :

Such Special Officer, in pursuance of the powers vested in him by the said Ordinances, will declare by writing under his hand that the said lands or such of them; as to which no claim has been made, are the property of the Crown.

J. M. DAVIES,  
Special Officer.

*Description of the Lands referred to.*

The following lots situated in the village of Pahalamalatawa, in the Kinyama korale of the Katugampola hatpattu of the Kurunegala District, in the North-Western Province, as described in the annexed diagram :—

## Preliminary plan 1,435.

Situation : Pahalamalatawa village in Kinyama korale of Kurunegala District.

Lot.	Name of Land	Extent, A. R. P.
2	Pahalamalatawawewa <i>alias</i> Nebodagahawewa (tank and bund)	11 0 4
3	Timbirigahahena, Bulanagawahenyaya	56 0 13
5	Otediulgahamulahenyaya	17 3 20
—	Roads	0 1 12
—	Streams	0 1 33
		85 3 2

and bounded as follows : on the north by the village limit of Karandanayagama ; on the east by the village limit of Olupeliyawa, the village limit of Ihalamalatawa ; on the south by the village limit of Hendiyagama, the Kolomunu-oya (the village limit of Dalupota) ; on the west by the village limit of Anunatigama.

NOTE.—The following lots lying within the above boundaries are excluded from this notice, and their aggregate acreage of 78 acres 1 rood and 4 perches is not included in the acreage of 85 acres 3 roods and 2 perches given above :—

Lot.	Name of Land	Preliminary plan 1,435.	Extent, A. R. P.
1	Malatawawatta	.. ..	71 1 34
4	Halambagahakumbura	.. ..	6 3 10
			78 1 4

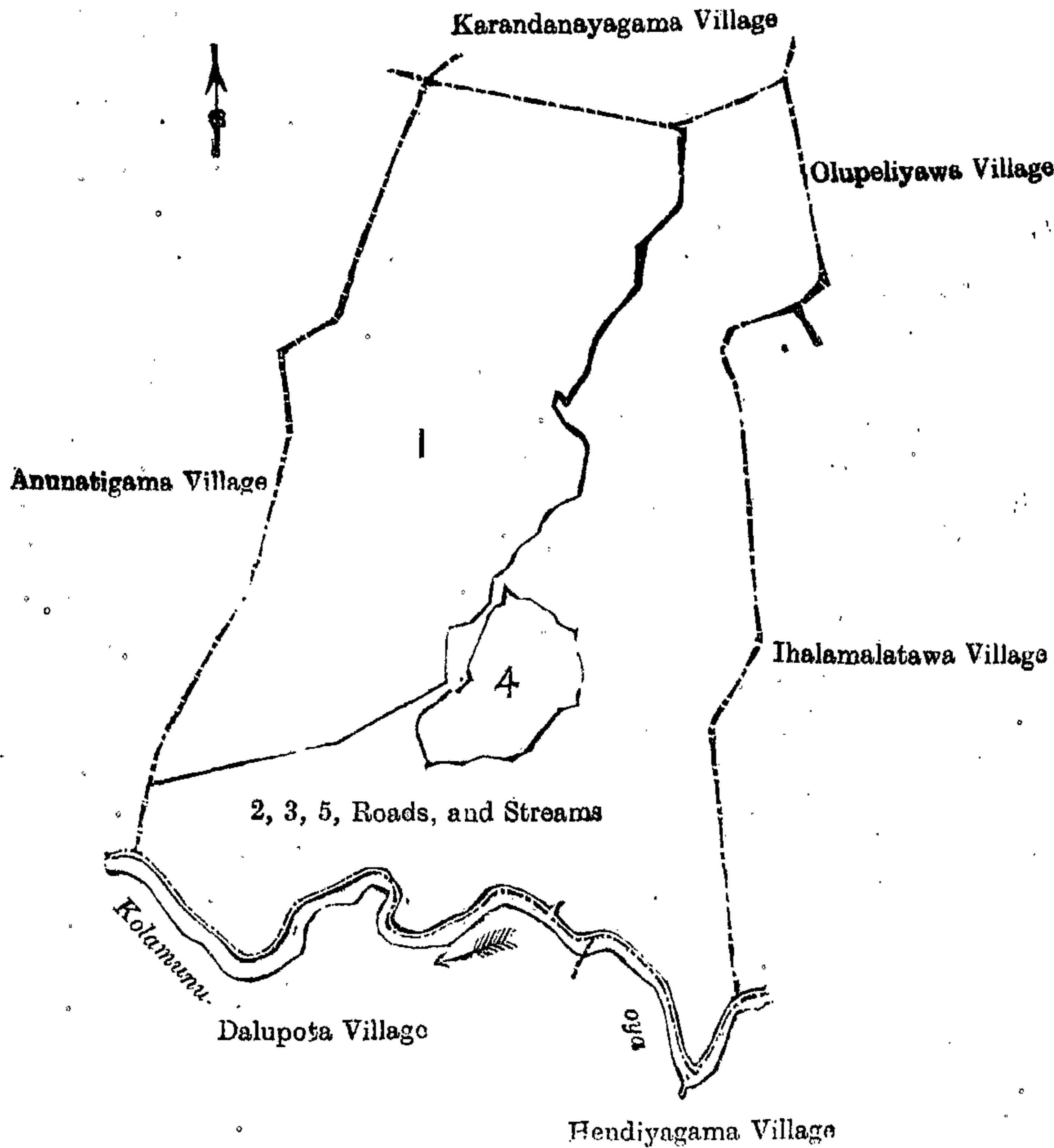
[For Diagram see page 1025.]

**Kurunegala Notice No. 4,556.****Notice under "The Waste Lands Ordinances of 1897, 1899, 1900, and 1903."**

TAKE notice that unless within three months from October 4, 1912, the persons, if any, who claim any interest in the lands hereinafter mentioned or in any one or more of such lands make claim in person or in writing to the said lands or any of them or to some interest therein to J. M. Davies, Esq., Special Officer appointed under section 28 of "The Waste Lands Ordinances of 1897, 1899, 1900, and 1903," at his office at Fort, Colombo :

Such Special Officer, in pursuance of the powers vested in him by the said Ordinances, will declare by writing under his hand that the said lands or such of them, as to which no claim has been made, are the property of the Crown.

J. M. DAVIES,  
Special Officer.



Surveyor-General's Office,  
Colombo, August 17, 1912.

Scale of 16 Chains to an Inch.

Kurunegala S. O. 51, 1912—1913.

A. H. G. DAWSON,  
for Surveyor-General.

*Description of the Lands referred to.*

The following lots situated in the village of Tantirigama, in the Mahagalboda Egoda korale of the Hiriyala hatpattu of the Kurunegala District, in the North-Western Province, as described in the annexed diagrams :—

I.—Preliminary plan 1,968.

Situation : Tantirigama village in Mahagalboda Egoda korale of Kurunegala District.

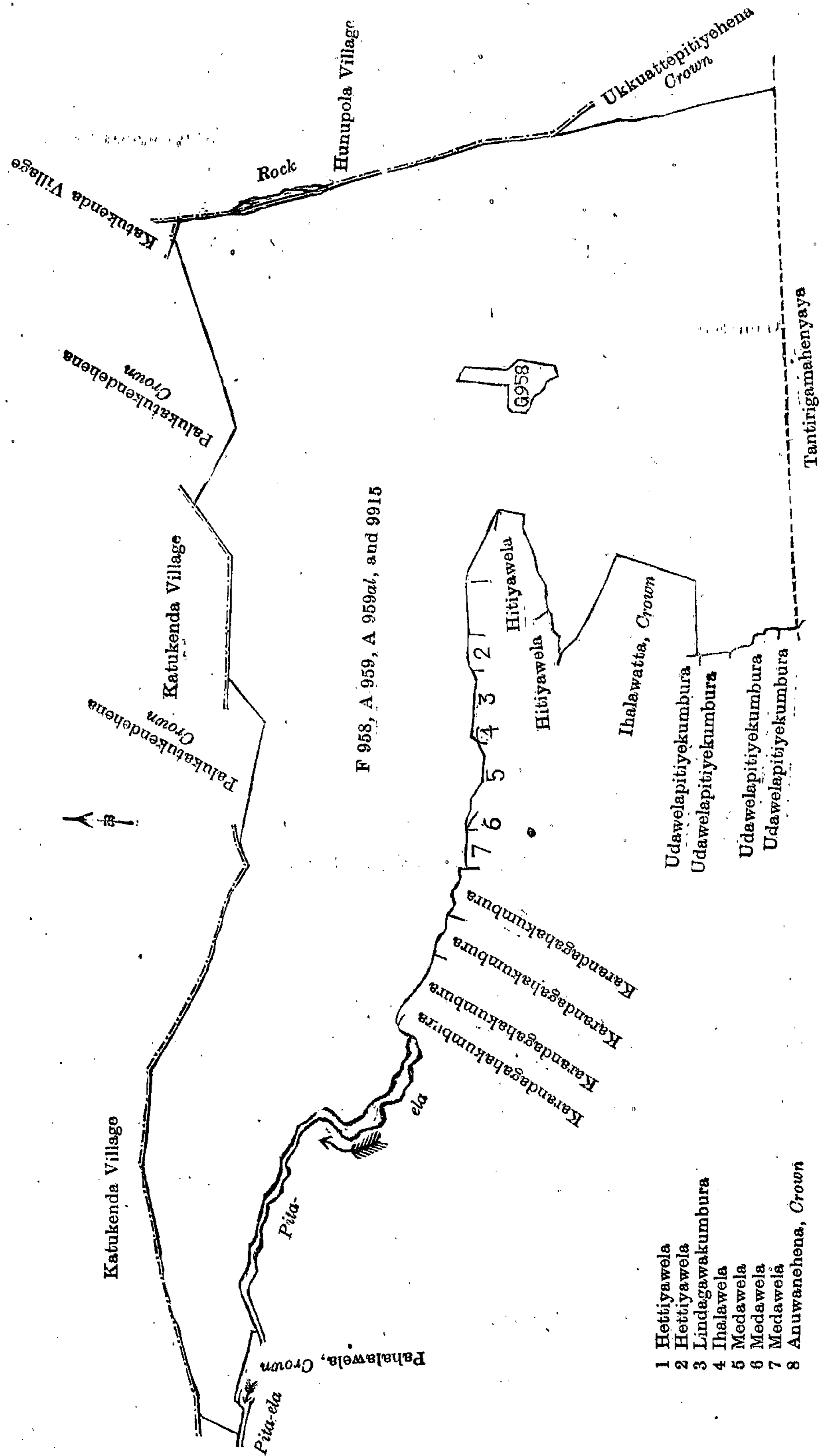
Lot.	Name of Land.	Extent, A. R. P.
F 958	Ambagahawewa (tank)	2 0 19
A 959	Tantirigamahenyaya	86 1 21
A 959al	Medawelakumbura	0 0 4
9915	Waraya, Tantirigamamukalana	1 1 8
		<hr/>
		89 3 12

and bounded as follows : on the north by the village limit of Katukende, Palukatukendehena claimed by the Crown, the village limit of Katukende, Palukatukendehena claimed by the Crown, the village limit of Katukende ; on the east by the village limit of Hunupola, Ukkuattepitiyehena claimed by the Crown ; on the south by Tantirigamahenyaya sold by the Crown to Mr. E. C. de Fonseka ; on the west by Udawelapitiyekumbura claimed by Ukku Nadera and others, Udawelapitiyekumbura claimed by Naidelage Appu Naide and others, Udawelapitiyekumbura claimed by Punchiappunaidelage Tikiriappu Naide and others, Udawelapitiyekumbura claimed by Puchinaidelage Siman Naide and others, Ihalawatta claimed by the Crown, Hitiyawela claimed by Tissaranaidelage Ukku Naide and others, Hitiyawela claimed by Wellawannaide and others, Hettiyawela claimed by Tennakoon Mudiyanseilage Dingiri Banda, Korala, and others, Hettiyawela claimed by Thesera Naidelage Ukku Naide and others, Lindegawakumbura claimed by Siman Naidelage Abara Naide, Ihalawela claimed by Appunaidelage Ran Naide and others, Medawela claimed by Buwaneka Bahu Hittara Naidelage Wellawa Naide, Medawela claimed by Wellawa Naide and others, Medawela claimed by Hittara Naidelage Sella Naide, Karandagahakumbura claimed by Tennakon Mudiyanseilage Dingiri Banda, Korala, Karandagahakumbura claimed by Puchihamilage Kaluhamy Nachohera, Karandagahakumbura claimed by Ukku Naidelage Sella Naide and others, Karandagahakumbura claimed by Sunthura Naidelage Ukku Naide, the Pita-ela, Pahalawela claimed by the Crown, the Pita-ela, Anuwanehena claimed by the Crown.

NOTE.—The following lot lying within the above boundaries is excluded from this part of the notice, and its acreage of 2 roods and 2 perches is not included in the acreage of 89 acres 3 roods and 12 perches given above :—

Preliminary plan 1,968.

Lot.	Name of Land.	Extent, A. R. P.
G 958	Ambagahakumbura	0 2 2



Surveyor-General's Office,  
Colombo, July 25, 1912.

Scale of 8 Chains to an Inch.

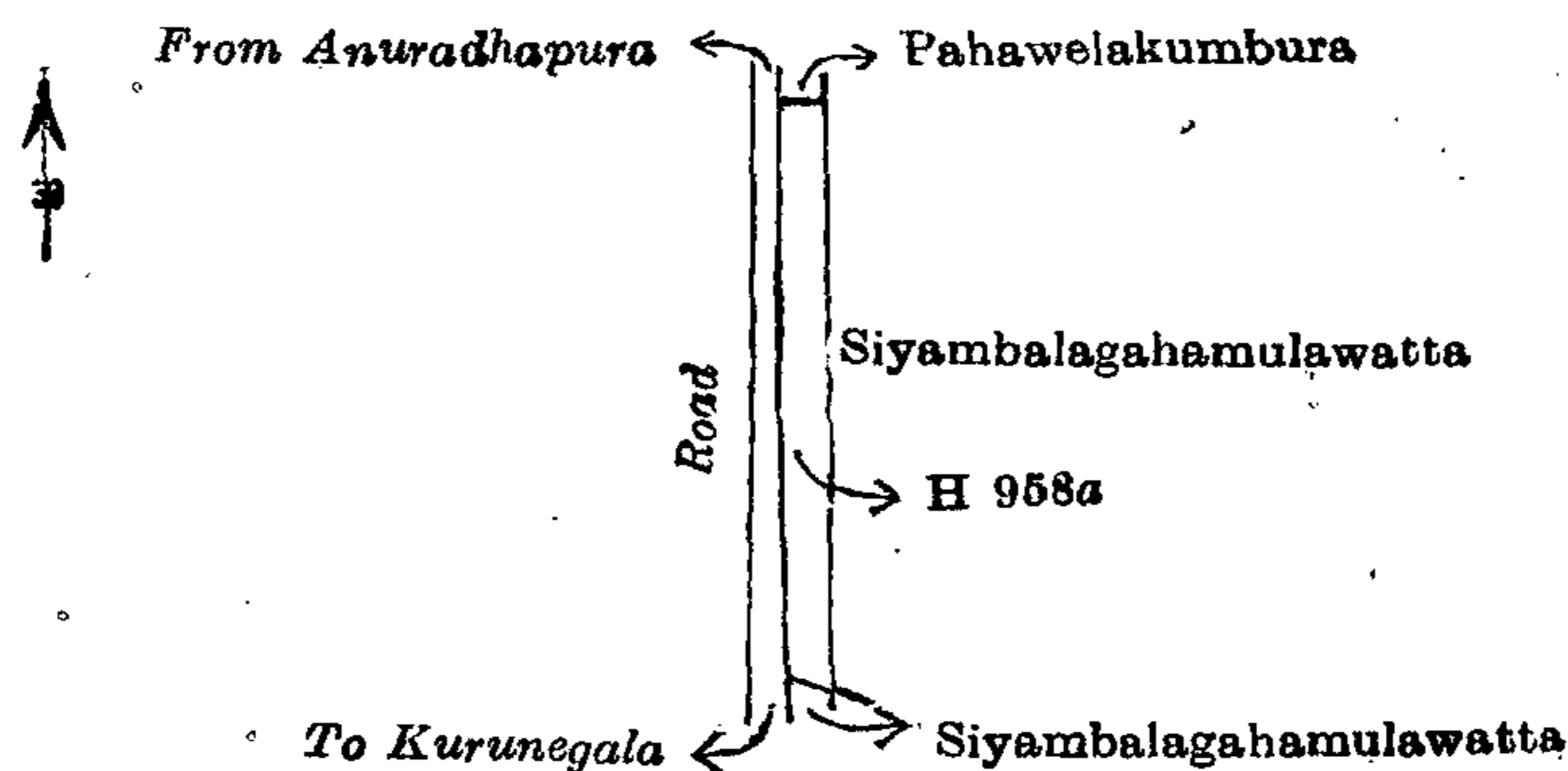
A. J. WICKWAR,  
for Surveyor-General.

II.—Preliminary plan 1,968.

Situation: Tantarigama village in Mahagalboda Egoda korale of Kurunegala District.

Lot.	Name of Land.	Extent, A. R. P.
H 958a	Siyambalagahamulawatta	0 0 28

and bounded as follows: on the north by Pahawelakumbura claimed by Kumbara Naide; on the east by Siyambalagahamulawatta sold by the Crown; on the south by Siyambalagahamulawatta claimed by Kiri Naidelage Sella Naide; on the west by the road from Kurunegala to Anuradhapura.



Surveyor-General's Office,  
Colombo, July 25, 1912.

Scale of 4 Chains to an Inch.

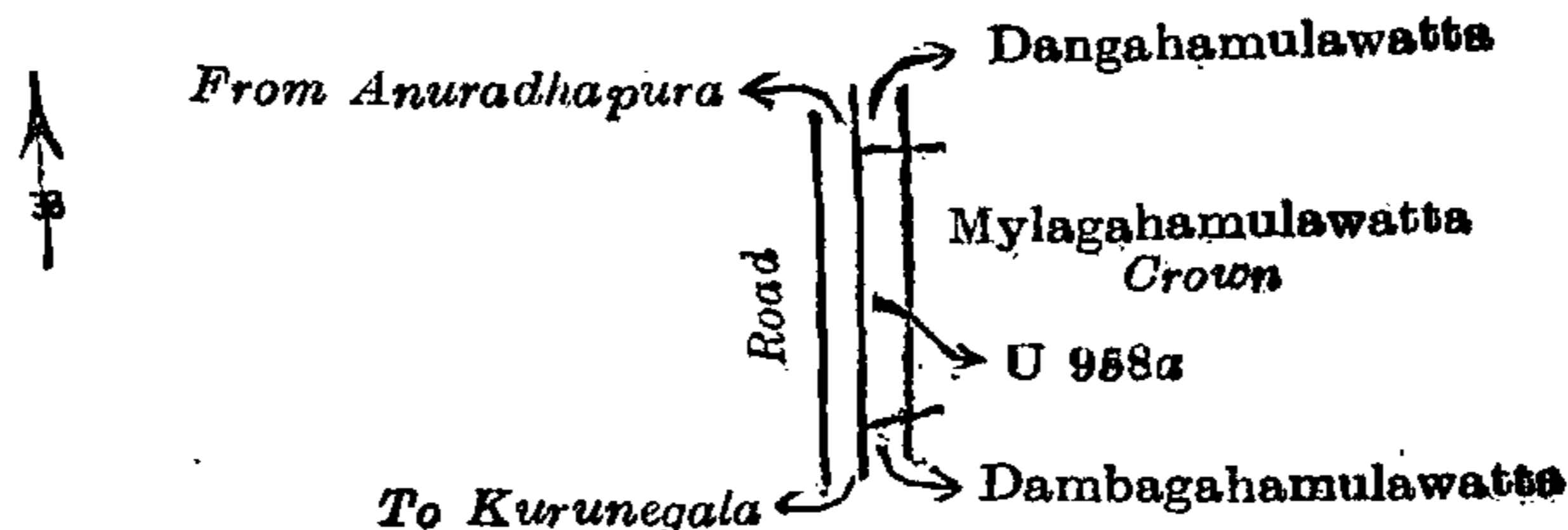
A. J. WICKWAR,  
for Surveyor-General.

III.—Preliminary plan 1,968.

Situation: Tantarigama village in Mahagalboda Egoda korale of Kurunegala District.

Lot.	Name of Land.	Extent, A. R. P.
U 958a	Mythagahamulawatta (road reservation)	0 0 12

and bounded as follows: on the north by Dangahamulawatta claimed by Punchi Naidelage Siman Naide and another; on the east by Mythagahamulawatta claimed by the Crown; on the south by Dambagahamulawatta claimed by Hittara Naidelage Naide; on the west by the road from Kurunegala to Anuradhapura.



Surveyor-General's Office,  
Colombo, July 25, 1912.

Scale of 4 Chains to an Inch.

A. J. WICKWAR,  
for Surveyor-General.

IV.—Preliminary plan 1,968.

Situation: Tantarigama village in Mahagalboda Egoda korale of Kurunegala District.

Lot.	Name of Land.	Extent, A. R. P.
Z 958	Mahawewa (tank)	1 2 10
A 959ad	Gurugodahenyaya	36 2 27
A 959ah	Godahena (road reservation)	0 0 12
A 959a	Makullawawattahena	0 3 16
		39 0 25

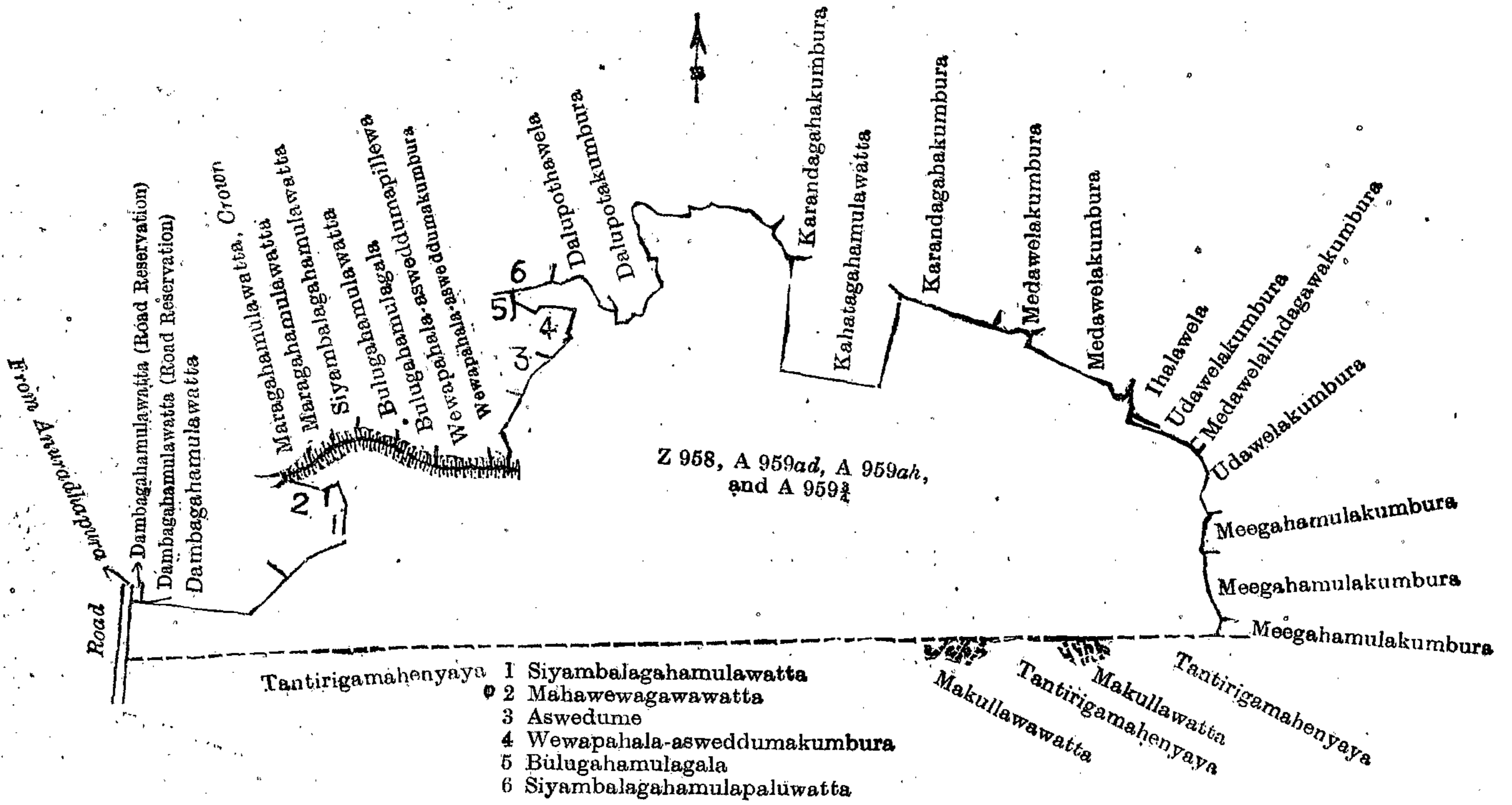
and bounded as follows: on the north by Dambagahamulawatta (road reservation) claimed by Hittara Naidelage Naide, Dambagahamulawatta sold by the Crown, Siyambalagahamulawatta claimed by Thisera Naidelage Dingiri Appu Naide and others, Mahawewagawawatta claimed by Tissaranaidelage Ukku Naide and others, Maragahamulawatta claimed by the Crown, Maragahamulawatta sold by the Crown, Siyambalagahamulawatta sold by the Crown, Bulugahamulawatta sold by the Crown, Bulugahamulagala sold by the Crown, Wewapahala-asweddumapillewa claimed by H. Sella Naide and others, Wewapahala-asweddumakumbura claimed by Hittaranaidelage Sella Naide and others, Asweduma claimed by Kiri Naidelage Kaluhamy Nachchera, Wewapahala-asweddumakumbura claimed by Hittara Naidelage Sella Naide and others, Bulugahamulagala sold by the Crown, Siyambalagahamulapaluwatta sold by the Crown, Dalupothawela claimed by Buwanaka Bahu Hittaranaidelage Naide, Dalupotakumbura claimed by Wellawa Naide and others, Karandagahakumbura claimed by Sondura Naidelage Ukku Naide and others, Kahatagahamulawatta sold by the Crown, Karandagahakumbura claimed by Tennakoon Mudiyansele Dingiri Banda, Korala, Medawelakumbura claimed by Sella Naidelage Punchi Naide, Medawelakumbura sold by the Crown, Ihalawela claimed by Wellawanaide and others, Udawelakumbura claimed by Herathamilage Punchi Banda and others; on the east by Medawelalindagawakumbura claimed by Appunaidelage Siman Naide, Udawelakumbura claimed by Naidelage Wella Naide and others, Meegahamulakumbura claimed by D. S. Rodrigo and another, Meegahamulakumbura claimed by Siman Naidelage Manik Naide and others, Meegahamulakumbura claimed by Naidelage Wella Naide and another; on the south by Tantarigamahenyaya sold by the Crown to Mr. E. C. de Fonseka, Makullawatta claimed by Mr. E. C. de Fonseka, Proctor, Tantarigamahenyaya sold by the Crown to Mr. E. C. de Fonseka, Makullawawatta claimed by Mr. E. C. de Fonseka, Proctor, Tantarigamahenyaya sold by the Crown to Mr. E. C. de Fonseka; on the west by the road from Kurunegala to Anuradhapura.

[For Diagram see page 1028.]

V.—Preliminary plan 1,968.

Situation: Tantarigama village in Mahagalboda Egoda korale of Kurunegala District.

Lot.	Name of Land.	Extent, A. R. P.
A 959c	Nugahamulawatta (road reservation)	0 0 8

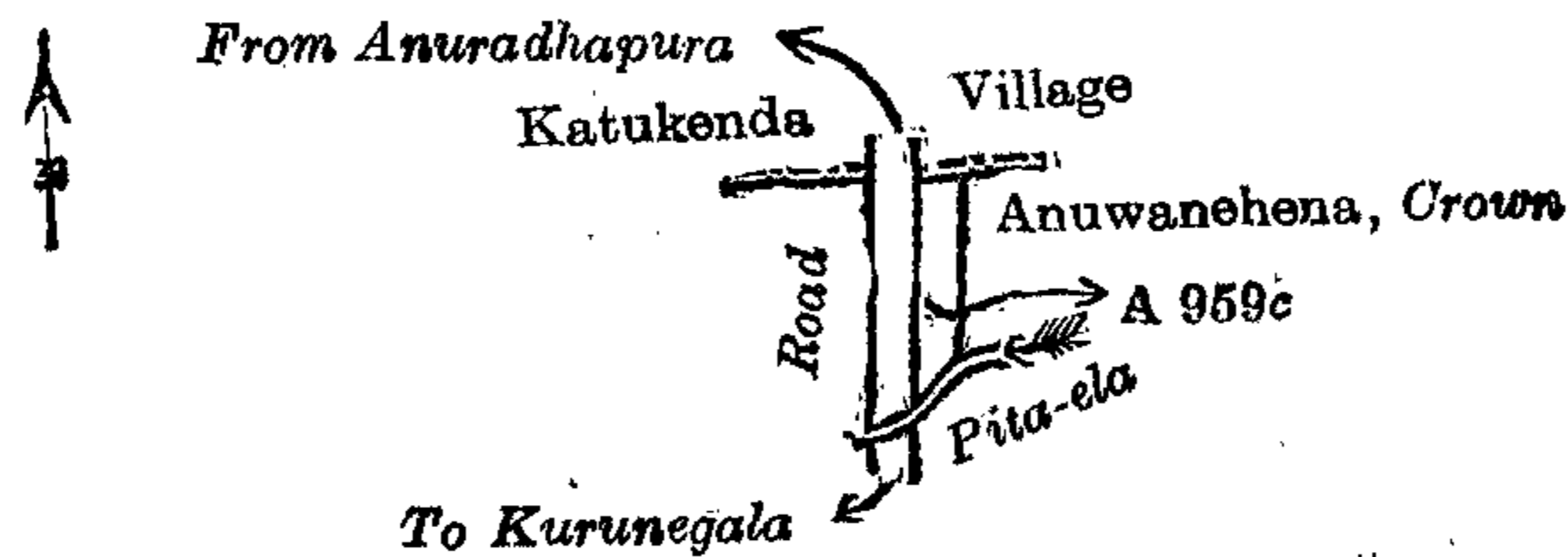


Surveyor-General's Office,  
Colombo, July 25, 1912.

Scale of 8 Chains to an Inch.

A. J. WICKWAR,  
for Surveyor-General.

and bounded as follows; on the north by the village limit of Katukenda; on the east by Anuwanehena claimed by the Crown; on the south by the Pita-ela; on the west by the road from Kurunegala to Anuradhapura.



Surveyor-General's Office,  
Colombo, July 25, 1912.

Scale of 4 Chains to an Inch.

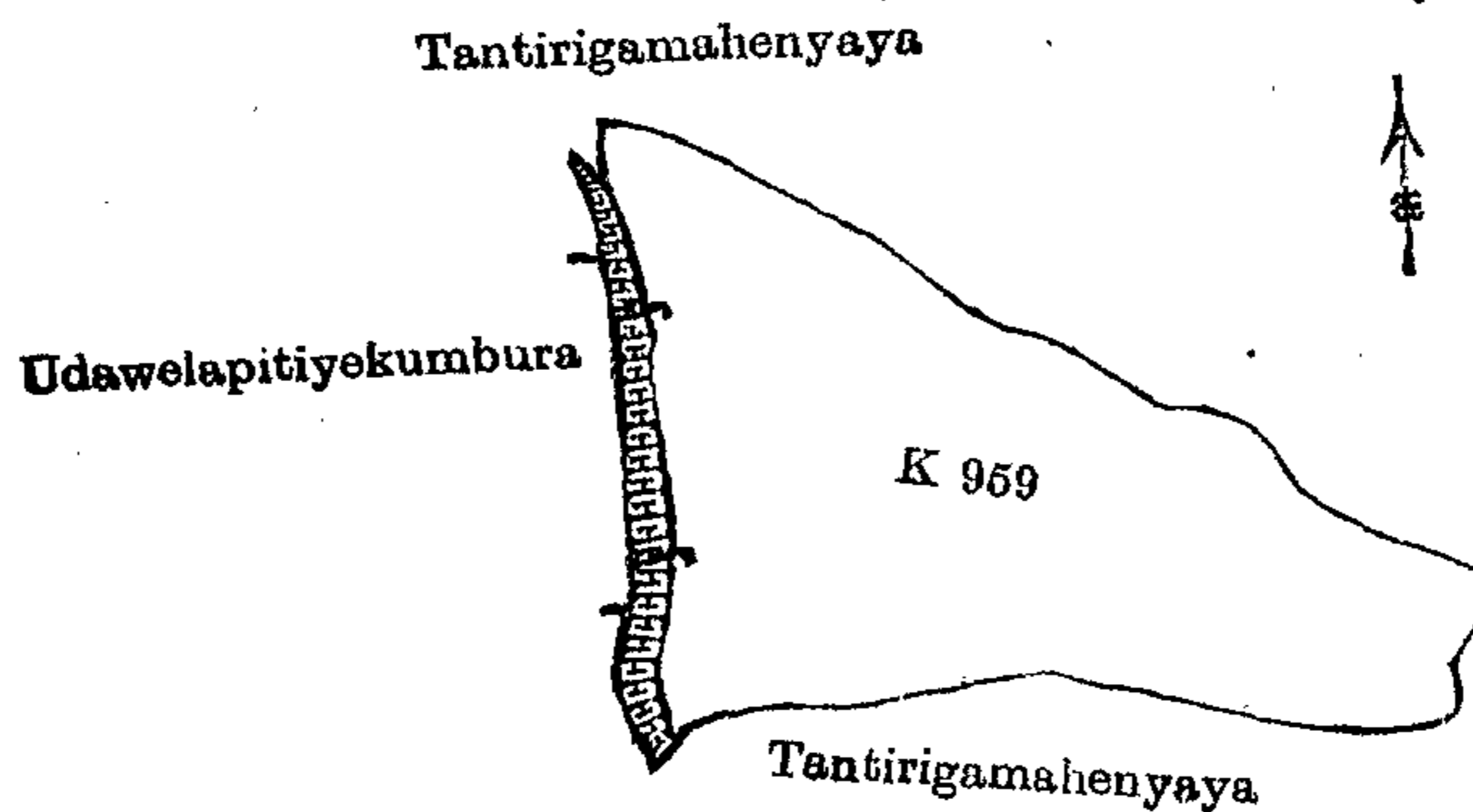
A. J. WICKWAR,  
for Surveyor-General.

VI.—Preliminary plan 1,968.

Situation: Tantirigama village in Mahagalboda Egoda korale of Kurunegala District.

Lot.	Name of Land.	Extent, A. R. P.
K 959	Bakmigahawewa (tank)	2 1 3

and bounded as follows: on the north, east, and south by Tantirigamahenyaya claimed by Herat Mudiyanse, Vel-Vidane of Galagedara, and others; on the west by Udawelapitiyekumbura claimed by Tantirigama Naidelage Wela Naide and others.



Surveyor-General's Office,  
Colombo, July 25, 1912.

Scale of 4 Chains to an Inch.

A. J. WICKWAR,  
for Surveyor-General.

Kurunegala S. O. 52, 1912—1913.



**Kurunegala Notice No. 4,557.**

**Notice under "The Waste Lands Ordinances of 1897, 1899, 1900, and 1903."**

TAKE notice that unless within three months from October 4, 1912, the persons, if any, who claim any interest in the lands hereinafter mentioned or in any one or more of such lands or to some interest therein make claim in person or in writing to the said lands or any of them or to some interest therein to J. M. Davies, Esq., Special Officer appointed under section 28 of "The Waste Lands Ordinances of 1897, 1899, 1900, and 1903," at his office at Fort, Colombo:

Such Special Officer, in pursuance of the powers vested in him by the said Ordinances, will declare by writing under his hand that the said lands or such of them, as to which no claim has been made, are the property of the Crown.

J. M. DAVIES,  
Special Officer.

*Description of the Lands referred to.*

The following lots situated in the village of Kosgolla, in the Mahagalboda Egoda korale of the Hiriyala hatpattu of the Kurunegala District, in the North-Western Province, as described in the annexed diagrams:—

I.—Preliminary plan 2,003.

Situation: Kosgolla village in Mahagalboda Egoda korale of the Kurunegala District.

Lot:	Name of Land.	Extent, A. R. P.
A 1003j	Road and channel	0 0 21
B 1003h	Do.	1 0 6
K 1003j	Elakanda (road and channel)	0 1 0
L 1003b	Do. (bund, road, and channel)	0 0 19
M 1003b	Do.	0 1 18
C 1005a	Do. (channel and bund)	0 0 21
B 1005b	Do. (bund, road, and channel)	0 1 6
F 1005a	Do. (road and channel)	0 0 15
		2 1 26

and bounded as follows: on the north by Kongahamulagala claimed by Jayasiri Mudiyanse Kaurala, Vidane, Kongahamulagala claimed by Punchimenikage Appuhamy, Kongahamulagala claimed by Dingiri Appulage Appuhamy and others, Mylagahamulahena claimed by Kawralage Ukkumenuka, Kolongahamulawewakumbura claimed by J. M. Sudassi Unnanse, Kolongahamulawewakumbura claimed by J. M. Ukkumenuka, Kolongahamulakumbura claimed by Sudassi Unnanse and others, Kolongahamulawewakumbura claimed by ditto, Dangahamulahena claimed by J. M. Kawrala, Vidane, Patahagawahena claimed by N. Kawrala, Vidane, and others, Patahagawahena *alias* Mawatalandehena claimed by Manelhami, Kosgollamawatalandawatta claimed by J. M. Manelhamy and others, the village limit of Kongolla; on the east by the village limit of Kongolla, Halpankotuwa claimed by the owners of T. P. 94,299, the village limit of Kongolla, the village limit of Dalupatyaya; on the south by Kadurugahamulagala claimed by Kawhamy, Vidane, Halpankotuwa claimed by ditto, Galagawakumbura claimed by J. M. Walinachi, Meegahamulakumbura claimed by J. A. Bandi Naide, Meegahamulagala claimed by ditto, Meegahamulawatta claimed by Jayakodi Arachchilage Bandi Naide, Helambagahamulakumbura claimed by W. M. Mudalihamy, Aliyawetunawela claimed by K. V. Punchappu and others, Aliyawetunawelabima claimed by W. M. Kaluhamy and others; on the west by Elakanda claimed by the Crown, Maragahamulahena claimed by J. M. Appuhamy and others, Kongahamulawatta claimed by J. M. Ukku Banda, Vidane, and others, Dangahamulahena claimed by J. M. Kawrala, Vidane, the village limit of Konwewa.

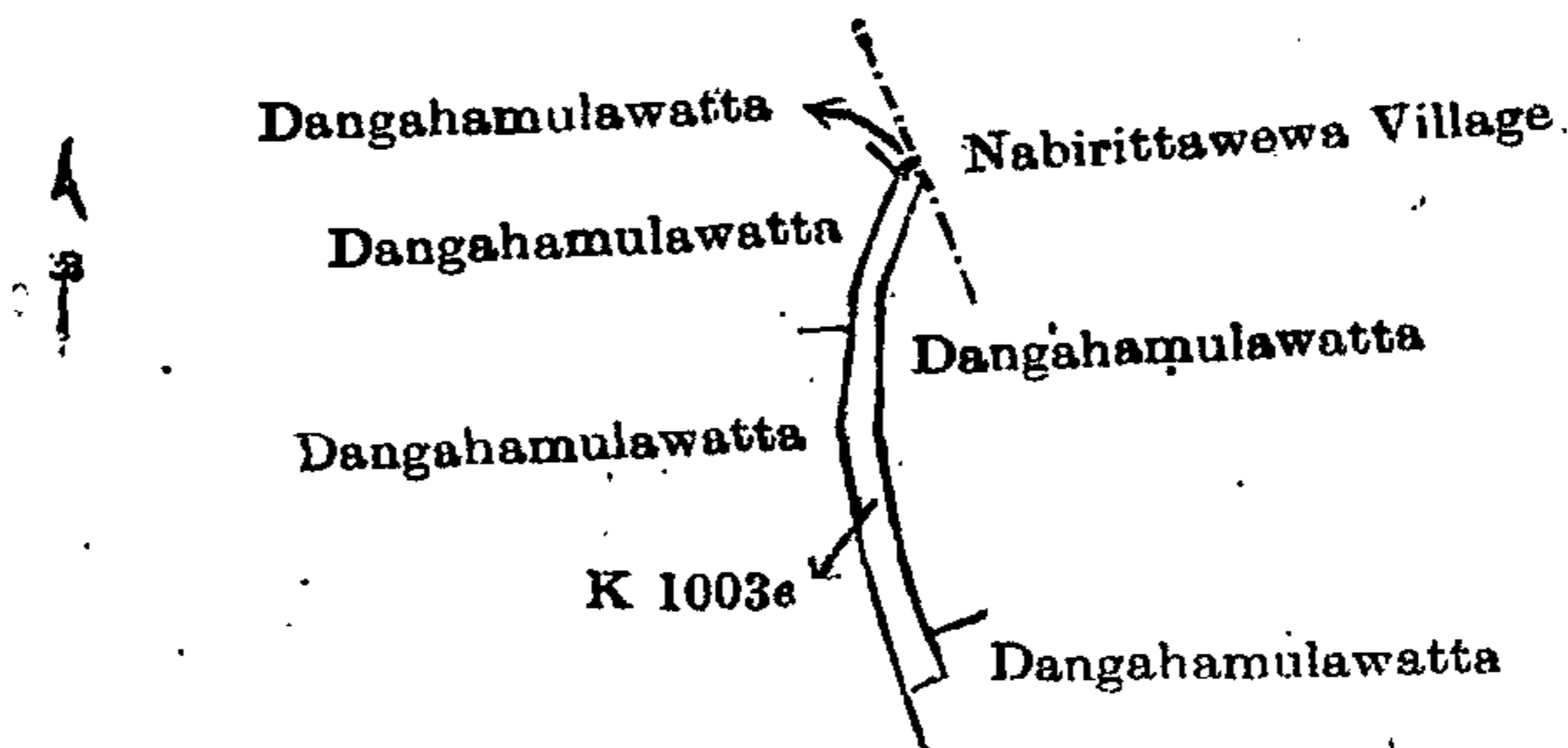
[For Diagram see page 1030.]

II.—Preliminary plan 2,003.

Situation: Kosgolla village in Mahagalboda Egoda korale of Kurunegala District.

Lot.	Name of Land.	Extent, A. R. P.
K 1003e	Elakanda (road and channel)	0 0 14

and bounded as follows: on the north by Dangahamullawatta claimed by William Jayasundera, the village limit of Nabirittawewa; on the east by the village limit of Nabirittawewa, Dangahamulawatta claimed by William Jayasundera; Dangahamulawatta claimed by J. M. Kirimenika; on the south by Dangahamulawatta claimed by J. M. Kirimenika and others; on the west by Dangahamulawatta claimed by William Jayasundera, Dangahamulawatta claimed by J. M. Kirimenika and others.



Surveyor-General's Office,  
Colombo, July 31, 1912.

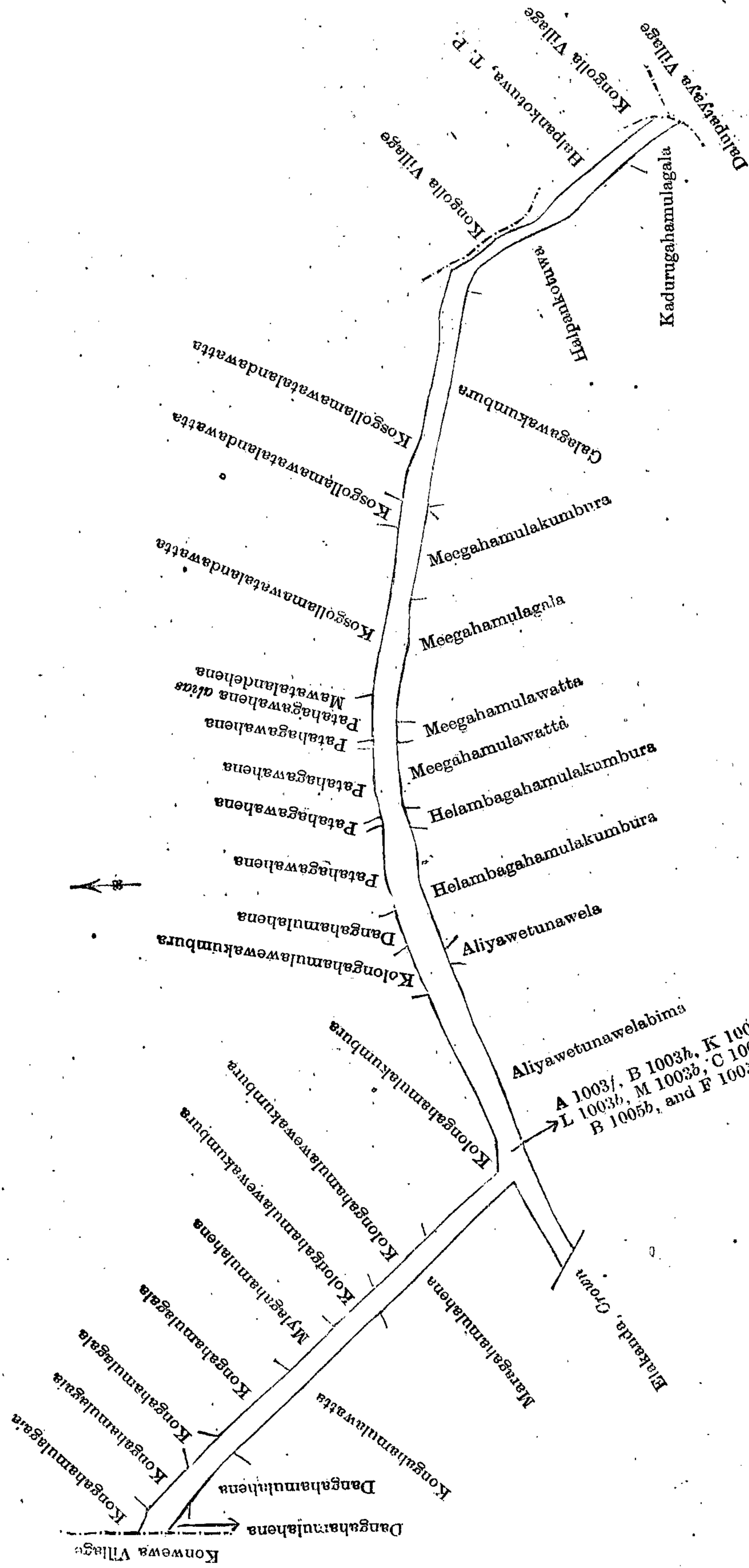
Scale of 4 Chains to an Inch.

A. J. WICKWAR,  
for Surveyor-General.

III.—Preliminary plan 2,003.

Situation: Kosgolla village in Mahagalboda Egoda korale of Kurunegala District.

Lot.	Name of Land.	Extent, A. R. P.
Q 1003a	Elakanda (bund, road, and channel)	0 0 13
R 1003b	Do.	0 0 26
R 1003d	Do.	0 1 0
S 1003e	Do.	1 0 10
S 1003i	Galpawalahena	3 0 14
		4 2 23

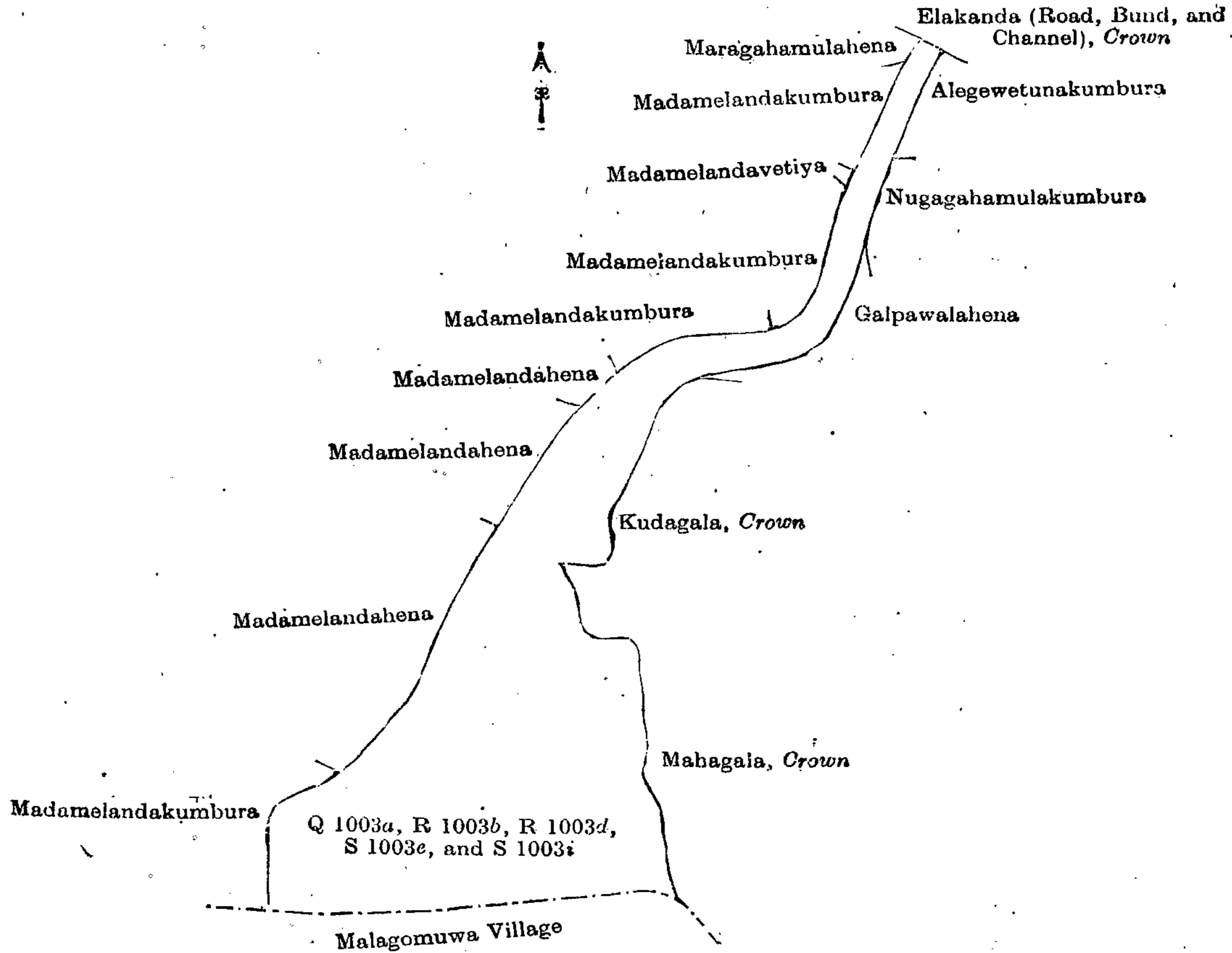


Scale of 4 Chains to an Inch.

Surveyor-General's Office,  
Colombo, July 31, 1912.

A. J. WICKWAR,  
for Surveyor-General.

and bounded as follows : on the north by Elakanda (road, bund, and channel) claimed by the Crown ; on the east by Alegewetunakumbura claimed by B. M. Bandirala, Nugagahamulakumbura claimed by ditto, Galpawalahena claimed by J. M. Kiri Banda and others, Kudagala claimed by the Crown, Mahagala claimed by the Crown ; on the south by the village limit of Malagomuwa ; on the west by Madamelandakumbura claimed by Jayakodi Arachchilage Ran Naide, Madamelandahena claimed by J. M. Appuhamy, Madamelandahena claimed by Kawrala Patangihamy, Madamelandahena claimed by V. M. Mudali Naide and others, Madamelandakumbura claimed by R. M. Ranmenika and others, Madamelandavetiya claimed by R. M. Kiri Banda and others, Madamelandakumbura claimed by R. M. Ranmenika and others, Maragahamulahena claimed by Medagama Mudiyanse and others.



Surveyor-General's Office,  
Colombo, July 31, 1912.

Scale of 4 Chains to an Inch.

Kurunegala S. O. 53, 1912—1913.

A. J. WICKWAR,  
for Surveyor-General.

**Kurunegala Notice No. 4,558.**

**Notice under "The Waste Lands Ordinances of 1897, 1899, 1900, and 1903."**

TAKE notice that unless within three months from October 4, 1912, the persons, if any, who claim any interest in the lands hereinafter mentioned or in any one or more of such lands or to some interest therein make claim in person or in writing to the said lands or any of them or to some interest therein to J. M. Davies, Esq., Special Officer appointed under section 28 of "The Waste Lands Ordinances of 1897, 1899, 1900, and 1903," at his office at Fort, Colombo :

Such Special Officer, in pursuance of the powers vested in him by the said Ordinances, will declare by writing under his hand that the said lands or such of them, as to which no claim has been made, are the property of the Crown.

J. M. DAVIES,  
Special Officer.

*Description of the Lands referred to.*

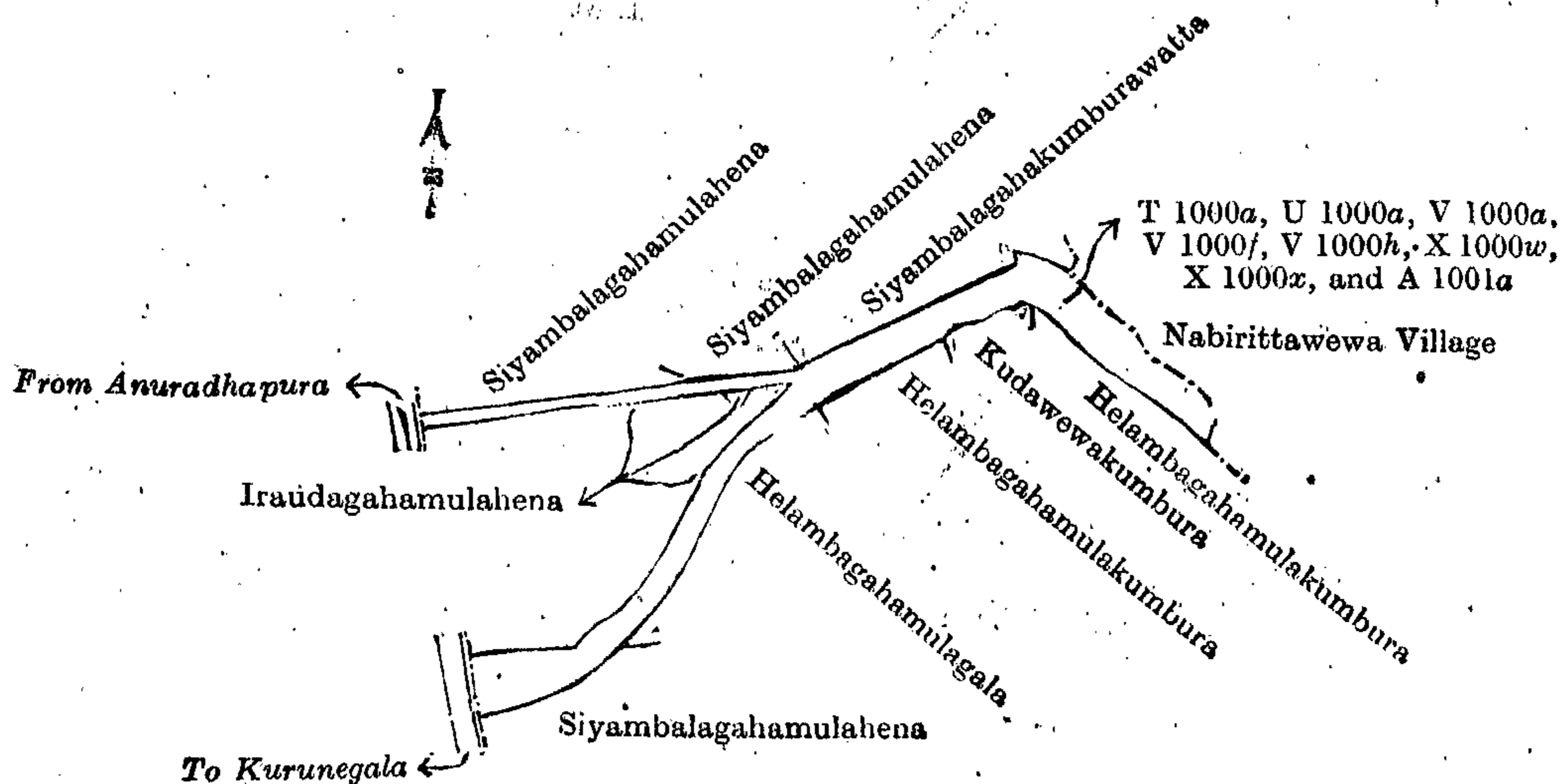
The following lots situated in the village of Konwewa, in the Mahagalboda Egoda Korale of the Hiriyala hatpattu of the Kurunegala District, in the North-Western Province, as described in the annexed diagrams :—

I.—Preliminary plan 2,003.

Situation : Konwewa village in Mahagalboda Egoda korale of Kurunegala District.

Lot.	Name of Land.	Extent, A. R. P.
T 1000a	Para (road)	0 0 2
U 1000a	Elakanda (road, bund, and channel)	0 0 29
V 1000a	Do. (road and channel)	0 0 26
V 1000f	Para (road)	0 0 11
V 1000h	Do.	0 0 0½
X 1000w	Elakanda (road and channel)	0 0 10
X 1000x	Irangahamulahena	0 0 5
A 1001a	Elakanda (road and channel)	0 0 12
		<hr/>
		0 2 15½

and bounded as follows : on the north by Siyambalagahamulahena claimed by Munase Kindretamby, Siyambalagahakumburawatta claimed by Weela Naide ; on the east by the village limit of Nabirittawewa ; on the south by Helambagahamulakumbura claimed by Ratotaralage Menikrala and others, Kudawewakumbura claimed by Bandirallage Ukku-rala and others, Helambagahamulakumbura claimed by Ratotaralage Menikrala and others, Helambagahamulagala claimed by ditto, Siyambalagahamulahena claimed by ditto ; on the west by the road from Kurunegala to Anuradhapura, Iraudagahamulahena claimed by Ratotaralage Menikrala and others, the road from Kurunegala to Anuradhapura.



Surveyor-General's Office,  
Colombo, August 10, 1912.

Scale of 4 Chains to an Inch.

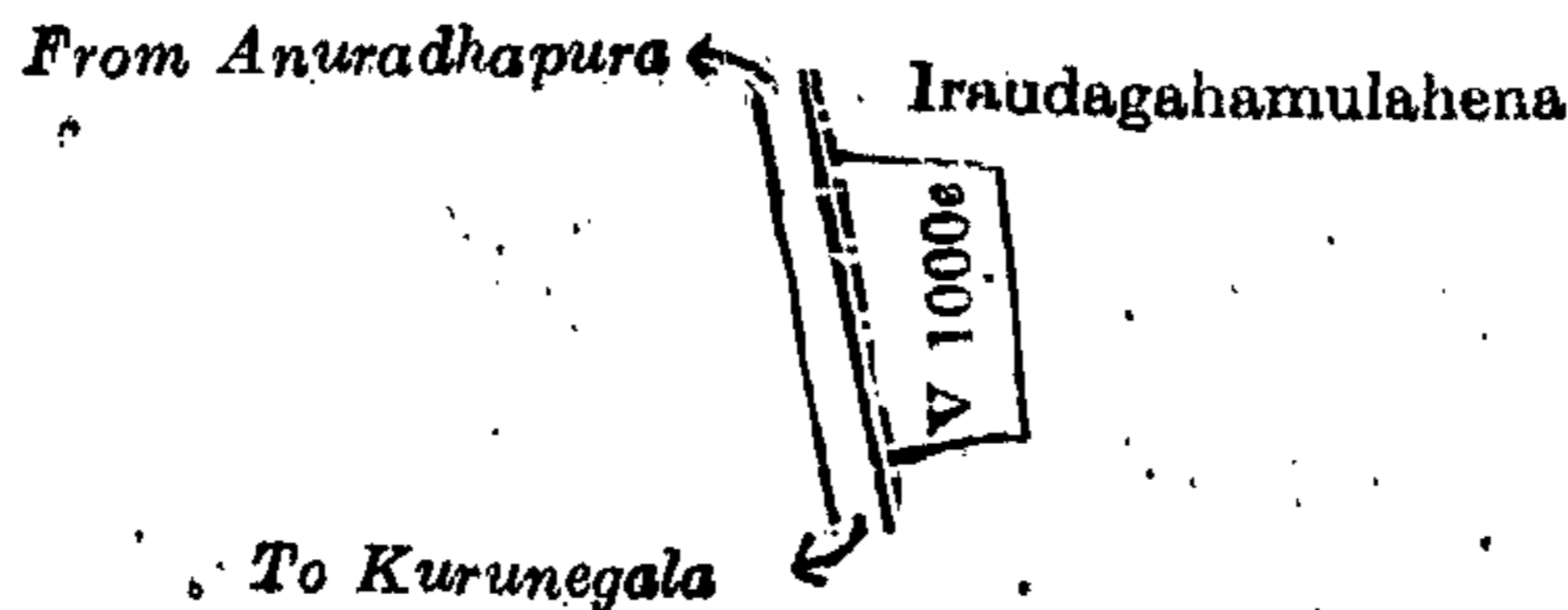
E. E. O'LEARY,  
for Surveyor-General.

II.—Preliminary plan 2,003.

Situation : Konwewa village in Mahagalboda Egoda korale of Kurunegala District.

Lot.	Name of Land.	Extent, A. R. P.
V 1000e	Konwewa-ambalama	0 0 36

and bounded as follows : on the north, east and south by Iraudagahamulahena claimed by Ratotaralage Menikrala and others ; on the west by the road from Kurunegala to Anuradhapura.



Surveyor-General's Office,  
Colombo, August 10, 1912.

Scale of 4 Chains to an Inch.

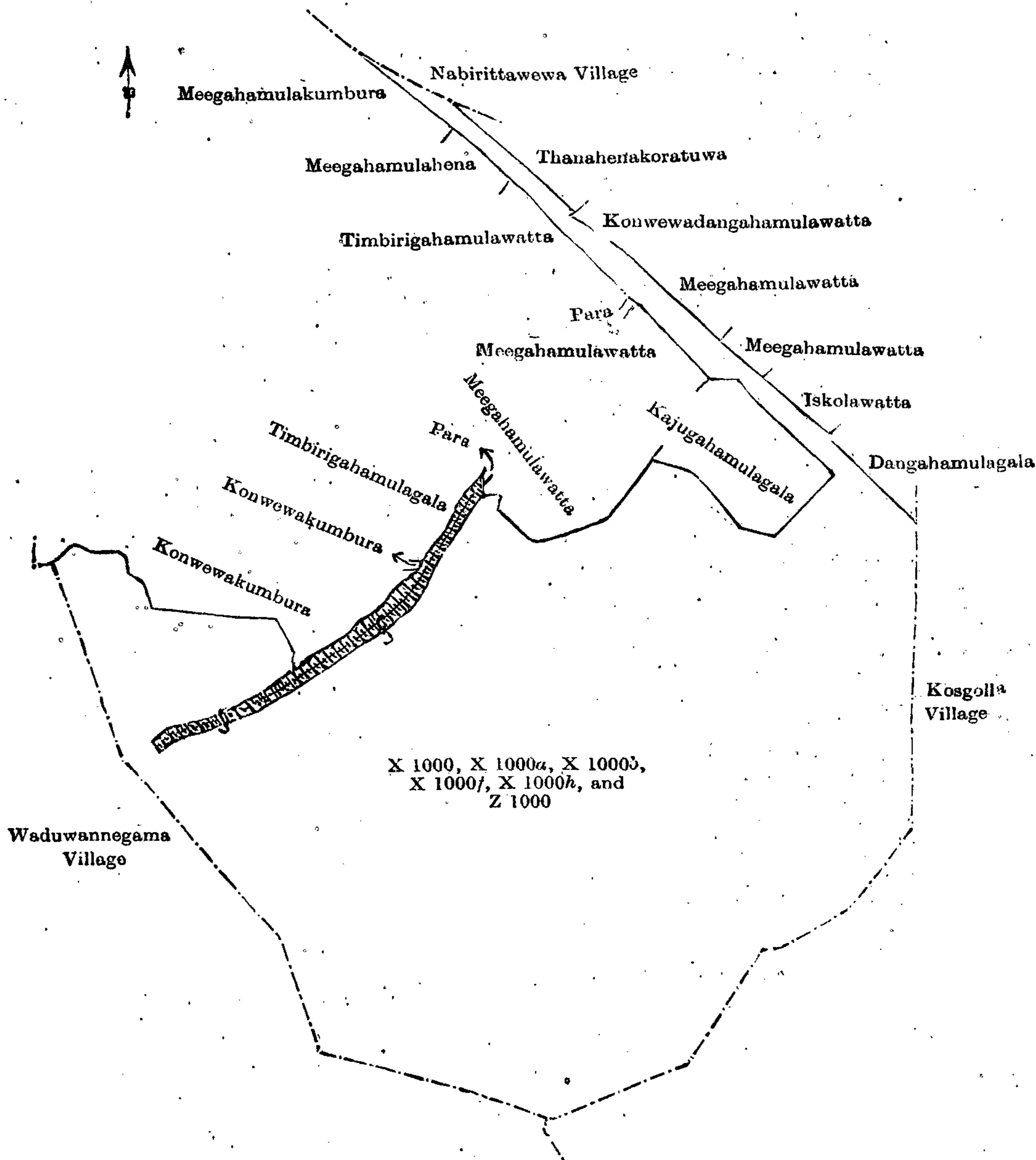
E. E. O'LEARY,  
for Surveyor-General.

III.—Preliminary plan 2,003.

Situation : Konwewa village in Mahagalboda Egoda korale of Kurunegala District.

Lot.	Name of Land.	Extent, A. R. P.
X 1000	Siyambalagahamulahena	15 1 25
X 1000a	Konwewa (tank and bund)	0 3 27
X 1000b	Elakanda (road and channel)	0 2 27
X 1000f	Konwewa (part of tank)	0 0 7
X 1000h	Meegahamulahena	0 0 26
Z 1000	Konwewa (tank)	2 1 9
		19 2 1

and bounded as follows : on the north by Konwewakumbura claimed by Rattitiralage Menikrala and others, Konwewa-kumbura claimed by Ratotaralage Menikrala and others, Timbirigahamulagala claimed by ditto, Para claimed by Ratotaralage Menikrala and others, Meegahamulawatta claimed by Appuhamy and another, Kajugahamulagala claimed by Dingiri Banda and others, Meegahamulawatta claimed by Appuhamy and another, Para claimed by Ratotaralage Menikrala and others, Timbirigahamulawatta claimed by ditto, Meegahamulahena claimed by ditto, Meegahamulakumbura claimed by ditto ; on the east by the village limit of Nabirittawewa, Thanahenakoratuwa claimed by J. M. Dingiri Banda and another, Konwewadangahamulawatta claimed by Ranhamillage Dingiri Banda, Meegahamulawatta claimed by Panchirala Bandirala, Meegahamulawatta claimed by Dingiri Banda Vidanelage Kiri Banda, Iskolawatta claimed by J. Jayasundara, Dangahamulagala claimed by Ratotaralage Menikrala and others, the village limit of Kosgolla ; on the south by the village limit of Kosgolla, the village limit of Waduwanegama ; on the west by the village limit of Waduwanegama.



Surveyor-General's Office,  
Colombo, August 10, 1912.

Scale of 4 Chains to an Inch.

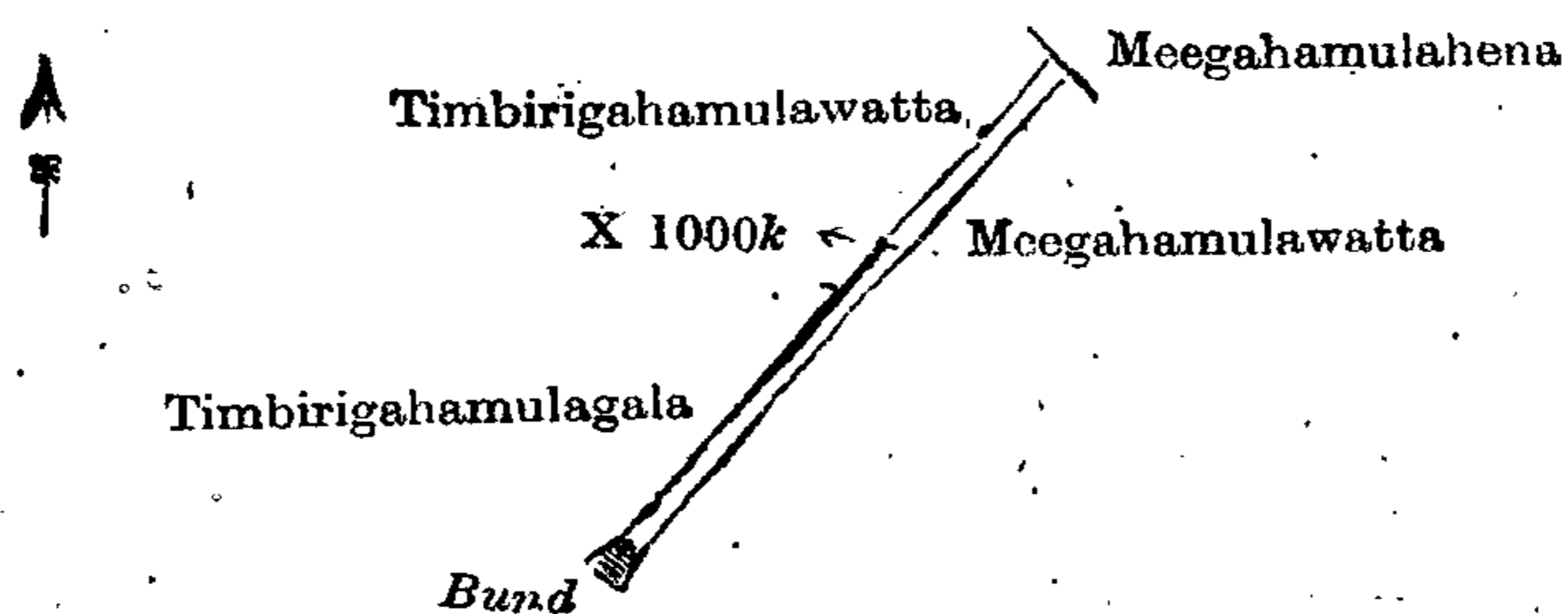
E. E. O'LEARY,  
for Surveyor-General.

IV.—Preliminary plan 2,003.

Situation : Konwewa village in Mahagalboda Egoda korale of Kurunegala District.

Lot.	Name of Land.	Extent, A. R. P.
X 1000k	Para (road)	0 0 15

and bounded as follows : on the north by Timbirigahamulawatta claimed by Ratotraralage Menikrala and others, Meegahamulahena claimed by ditto ; on the east by Meegahamulawatta claimed by Appuhamy and another ; on the south by a bund ; on the west by Timbirigahamulagala claimed by Ratotraralage Menikrala and others.



Surveyor-General's Office,  
Colombo, August 10, 1912.

Scale of 4 Chains to an Inch.

E. E. O'LEARY,  
for Surveyor-General.

## Kurunegala Notice No. 4,559.

## Notice under "The Waste Lands Ordinances of 1897, 1899, 1900, and 1903."

TAKE notice that unless within three months from October 4, 1912, the persons, if any, who claim any interest in the lands hereinafter mentioned or in any one or more of such lands or to some interest therein make claim in person or in writing to the said lands or any of them or to some interest therein to J. M. Davies, Esq., Special Officer appointed under section 28 of "The Waste Lands Ordinances of 1897, 1899, 1900, and 1903," at his office at Fort, Colombo :

Such Special Officer, in pursuance of the powers vested in him by the said Ordinances, will declare by writing under his hand that the said lands or such of them, as to which no claim has been made, are the property of the Crown.

J. M. DAVIES,  
Special Officer.

## Description of the Lands referred to.

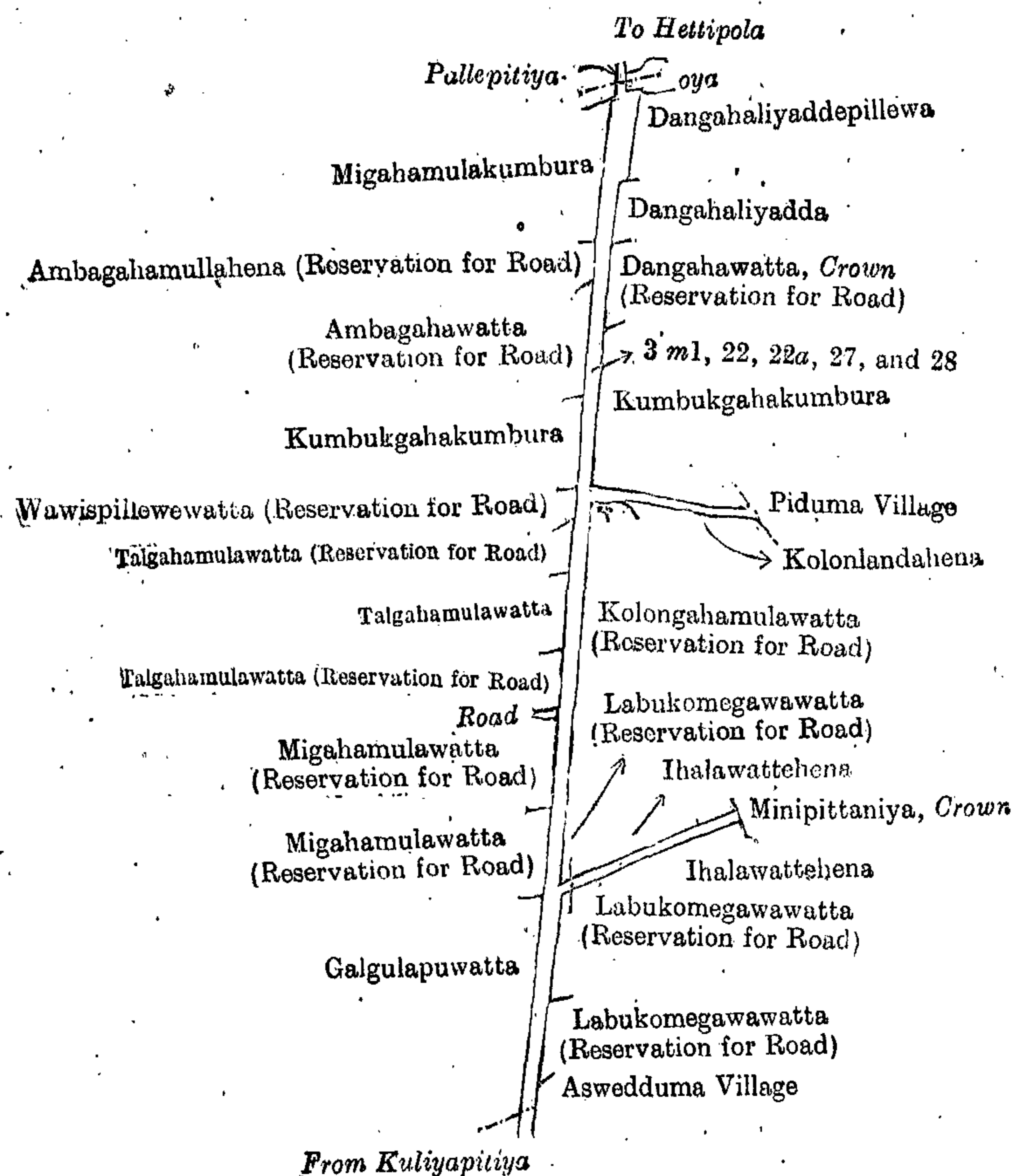
The following lots situated in the village of Pallepitiya, in the Yatikaha Korale South of the Katugampola hatpattu of the Kurunegala District, in the North-Western Province, as described in the annexed diagrams :—

## I.—Preliminary plan 977.

Situation : Pallepitiya village in Yatikaha Korale South of Kurunegala District.

Lot.	Name of Land.	Extent, A. R. P.
3m1	Road reservation	0 0 9
22	Road	0 0 25
22a	Do.	0 0 2
27	Do.	1 2 6
28	Do.	0 0 26
		1 3 28

and bounded as follows : on the north by the Pallepitiya-oya ; on the east by Dangahaliyaddepillewa claimed by Lansakarawasala. Hatapattu Mudiyanse Kiri Mudiyanse and another, Dangahaliyadda claimed by ditto, Dangahawatta claimed by the Crown (reservation for road), Kumbukgahakumbura claimed by Singankutti Mudiyanse Punchirala and others, the village limit of Piduma, Kolonlandahena claimed by S. M. Punchi Menika, Kolongahamulawatta claimed by S. M. Punchi Menika (reservation for road), Labukomegawawatta claimed by S. M. Punchirala, Arachchi (reservation for road), Ihalawattehena claimed by Kankanawalage Daniel Appu, Minipittaniya claimed by the Crown, Ihalawattehena claimed by Kankanawalage Daniel Appu, Labukomegawawatta claimed by S. M. Punchirala, Arachchi (reservation for road), Labukomegawawatta claimed by Kurukulasuriya Helena Fernando and another (reservation for road) ; on the south by the village limit of Aswedduma ; on the west by Galgulapuwatta claimed by K. B. Karunanayaka, Notary Public, and another, Migahamulawatta (reservation for road) claimed by K. Helena Fernando, Migahamulawatta (reservation for road) claimed by Kochchikade Panambarage John, a road, Talgahamulawatta (reservation for road) claimed by Ranpattidewalage Dingi and others, Talgahamulawatta claimed by Ranpattidewalage Dingi and others, Talgahamulawatta (reservation for road) claimed by Ranpattidewalage Dingi and others, Wawispillewewatta (reservation for road) claimed by the children of Maria Madalena Fernando, Kumbukgahakumbura claimed by Singankutti Mudiyanse Punchirala and others, Ambagahawatta (reservation for road) claimed by Kalimuttu Arunachalam Pillai, Ambagahamullahena (reservation for road) claimed by Hinihamy Mudiyanse Ranhamy and others, Migahamulakumbura claimed by Singankutti Mudiyanse Punchimenika and others.



Surveyor-General's Office,  
Colombo, August 12, 1912.

Scale of 8 Chains to an Inch.

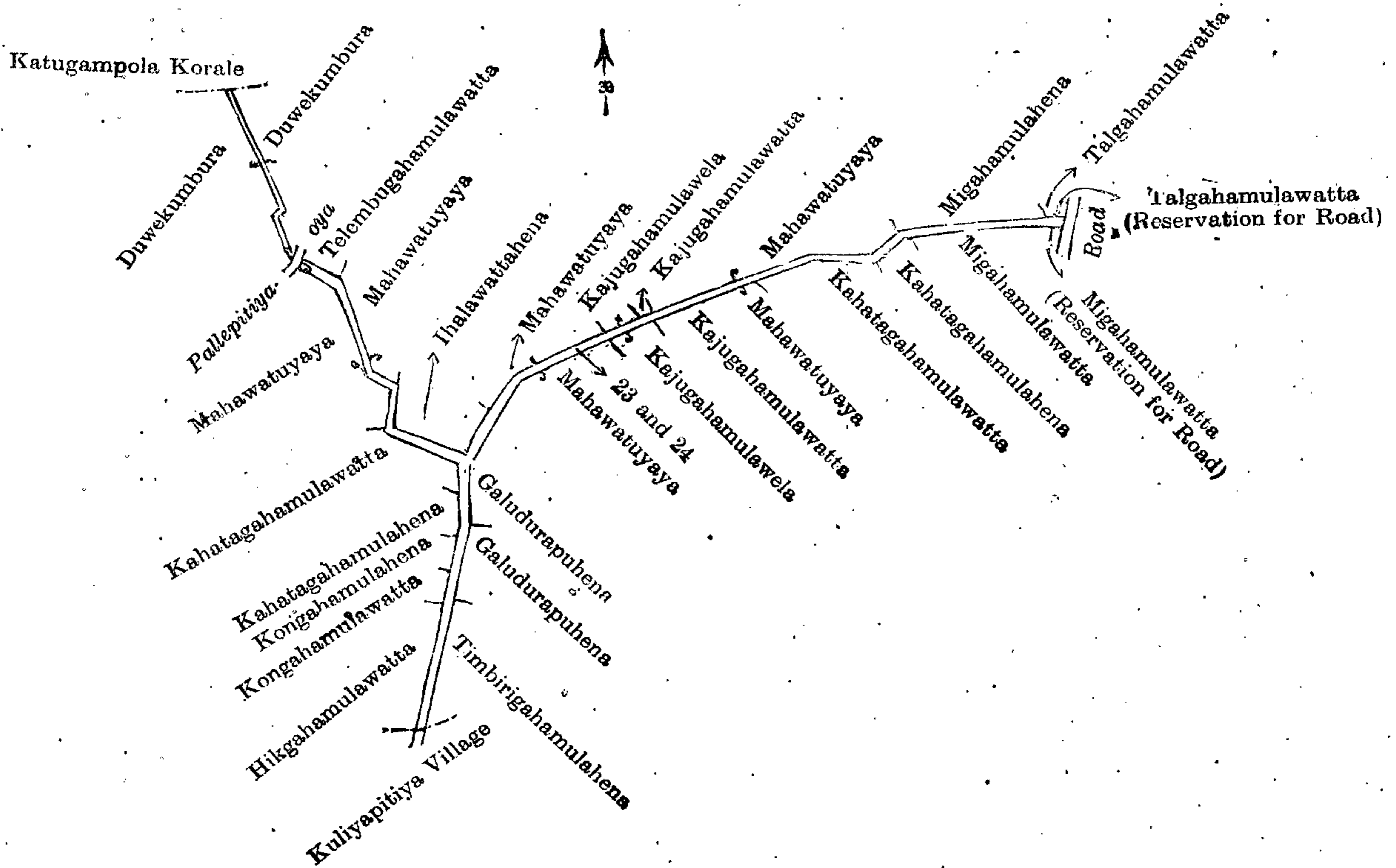
A. H. G. DAWSON,  
for Surveyor-General.

II.—Preliminary plan 977.

Situation : Pallepitiya village in Yatikaha Korale South of Kurunegala District.

Lot.	Name of Land.	Extent, A. R. P.
23	Road	1 1 23
24	Do.	0 0 9
		1 1 32

and bounded as follows : on the north by the boundary limit of Katugampola korale, Duwekumbura claimed by D. N. Mudalihamy and others, the Pallepitiya-oya, Telembughamulawatta claimed by Dahanayaka Mudiyanseleage Mudalihamy and another, Mahawatuyaya claimed by Dissanayaka Mudiyanseleage Ukku Banda and others, Ihalawattahena claimed by Kankanawalage Daniel Appu, Mahawatuyaya claimed by Dissanayake Mudiyanseleage Ukku Banda and others, Kajugahamulawela claimed by Singakutti Mudiyanseleage Mudalihamy and others, Kajugahamulawatta claimed by S. M. Punchimenika and others, Mahawatuyaya claimed by Dissanayaka Mudiyanseleage Ukku Banda and others, Migahamulawatta claimed by Ranpatidewage Dingi and others, Talgahamulawatta claimed by ditto, Talgahamulawatta (reservation for road), claimed by ditto ; on the east by a road, Migahamulawatta claimed by Kochchikade Panambarage John (reservation for road), Migahamulawatta claimed by Kochchikade Panambarage John, Kahatagahamulawatta claimed by S. M. Menikhamy, Kahatagahamulawatta claimed by ditto, Mahawatuyaya claimed by Dissanayaka Mudiyanseleage Ukku Banda and others, Kajugahamulawatta claimed by Singakutti Mudiyanseleage Mudalihamy, Kajugahamulawela claimed by Singakutti Mudiyanseleage Mudalihamy and others, Mahawatuyaya claimed by Dissanayaka Mudiyanseleage Ukku Banda and others, Galudurapuhena claimed by Dissanayaka Mudiyanseleage Kirihamy, Galudurapuhena claimed by D. M. Kiri Menika and another, Timbirigahamulawatta claimed by D. M. Kirihamy and another ; on the south by the village limit of Kuliypitiya ; on the west by Higgahamulawatta claimed by D. M. Ukku Banda, Kongahamulawatta claimed by D. M. Ukku Banda, Vedarala, and others, Kongahamulawatta claimed by D. M. Mudalihamy, Kahatagahamulawatta claimed by Ranpatidewage Kusany and another, Kahatagahamulawatta claimed by ditto, Mahawatuyaya claimed by Dissanayaka Mudiyanseleage Ukku Banda and others, the Pallepitiya-oya, Duwekumbura claimed by D. M. Mudalihamy and others.



Surveyor-General's Office,  
Colombo, August 12, 1912.

Scale of 8 Chains to an Inch.

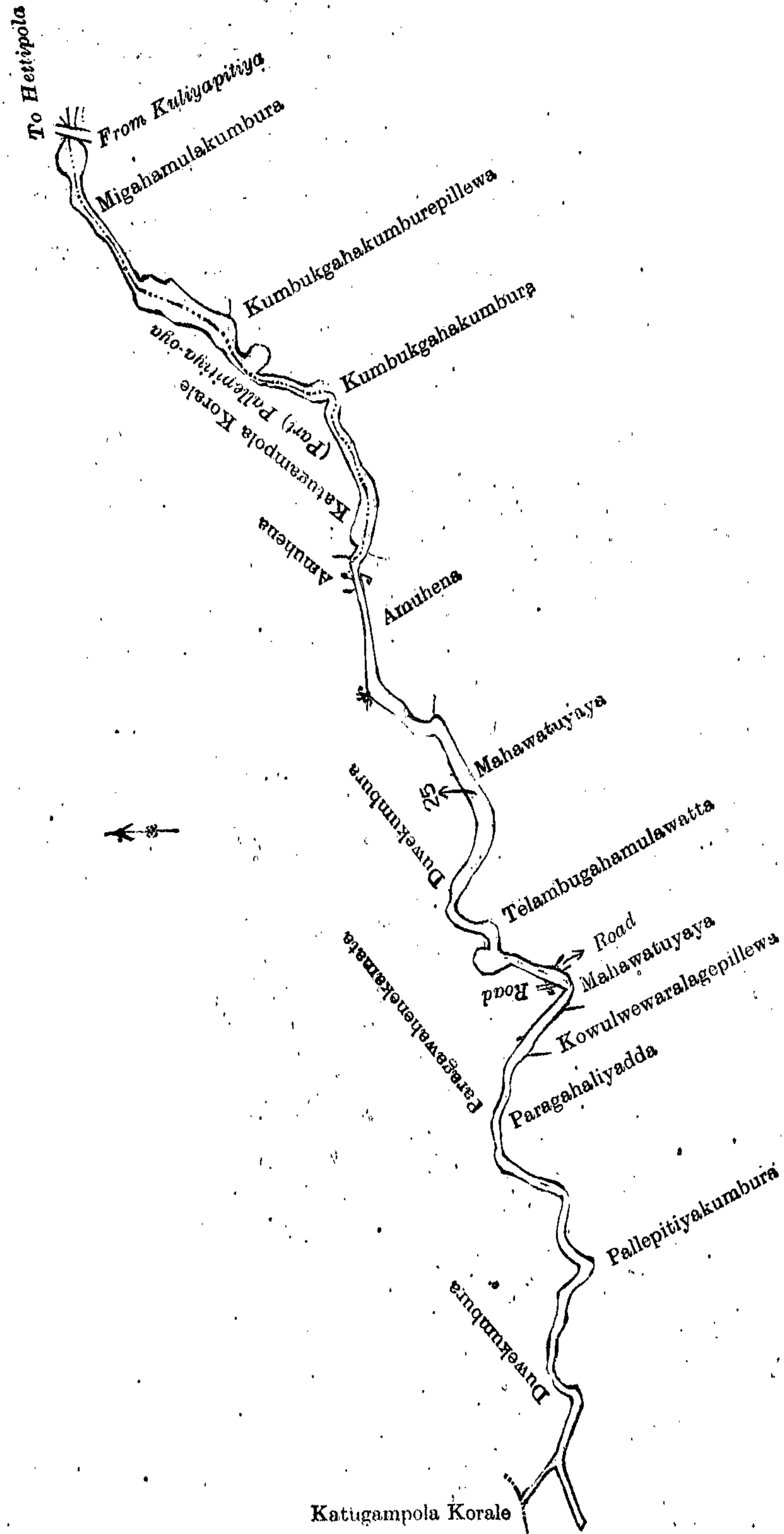
A. H. G. DAWSON,  
for Surveyor-General.

III.—Preliminary plan 977.

Situation : Pallepitiya village in Yatikaha Korale South of Kurunegala District.

Lot.	Name of Land.	Extent, A. R. P.
25	Part of the Pallepitiya-oya	2 2 1

and bounded as follows : on the north by Duwekumbura claimed by D. M. Mudalihamy and others, Paragawahenekamata claimed by Kapuruhamy, Duwekumbura claimed by D. M. Mudalihamy and others, Amuhena claimed by S. M. Punchi Menika and others, the limit of Katugampola korale (part of Pallepitiya-oya) ; on the east by the road from Hettipola to Kuliypitiya ; on the south by Migahamulakumbura claimed by Singekutti Mudiyanseleage Punchi Menika and others, Kumbukgahakumburepillewa claimed by S. M. Mudalihamy, Kumbukgahakumbura claimed by Singankutti Mudiyanseleage Punchirala and others, Amuhena claimed by S. M. Punchi Menika and others, Mahawatuyaya claimed by Dissanayaka Mudiyanseleage Ukku Banda and others, Telambugahamulawatta claimed by Dahanayaka Mudiyanseleage Mudalihamy and another, a road, Mahawatuyaya claimed by Dissanayaka Mudiyanseleage Ukku Banda and others, Kowulwewaralage Pillewa claimed by Dingiri Banda Mudiyanse, Paragahalayadda claimed by D. M. Kapuruhamy and others, Pallepitiyakumbura claimed by Atapattu Herat Mudiyanseleage Appuhamy, Korala, and others ; on the west by the limit of Katugampola korale.



Surveyor-General's Office,  
Colombo, August 12, 1912.

Scale of 8 Chains to an Inch.

A. H. G. DAWSON,  
for Surveyor-General.

IV.—Preliminary plan 977.

Situation : Pallepitiya village in Yatikaha Korale South of Kurunegala District.

Lot.	Name of Land.	Extent, A. R. P.
26	Part of the Pallepitiya-oya	0 0 32

and bounded as follows : on the north by part of the Pallepitiya-oya ; on the east by Pallepitiyakumbura claimed by Atapattu Herat Mudiyansele Appuhamy, Korala, and others; on the south by Pallepitiyakumbura claimed by Atapattu Herat Mudiyansele Appuhamy, Korala, and others, Wiheneptiya or Dangalehena claimed by D. M. Menuhamy and another (Korale Arachchies) ; on the west by the limit of Katugampola korale.



Scale of 8 Chains to an Inch.

Surveyor-General's Office,  
Colombo, August 12, 1912.

Kurunegala S. O. 55, 1912—1913.

A. H. G. DAWSON,  
for Surveyor-General.



## Uva Notice No. 4,560.

## Notice under "The Waste Lands Ordinances of 1897, 1899, 1900, and 1903."

TAKE notice that unless within three months from October 4, 1912, the persons, if any, who claim any interest in the lands hereinafter mentioned or in any one or more of such lands make claim in person or in writing to the said lands or any of them or to some interest therein to J. M. Davies, Esq., Special Officer appointed under section 28 of "The Waste Lands Ordinances of 1897, 1899, 1900, and 1903," at his office at Fort, Colombo :

Such Special Officer, in pursuance of the powers vested in him by the said Ordinances, will declare by writing under his hand that the said lands or such of them, as to which no claim has been made, are the property of the Crown.

J. M. DAVIES,  
Special Officer.

*Description of the Lands referred to.*

The following lots situated in the village of Kotaneluwa in the Kandukara korale of the Buttala division, in the Province of Uva, as described in the annexed diagram :—

## Preliminary plan 254.

Situation : Kotaneluwa village in Kandukara korale of Buttala division.

Lot.	Name of Land.	Extent, A. R. P.	Lot.	Name of Land.	Extent, A. R. P.
1	Bumawelandeyaya, Medahenlandewatteyaya, Dambagahalandeyaya, Udalandeyaya, Damunulandeyaya, Pallelandeyaya, Puradiarayaya, Mugaragahalandeyaya, Anasigalahenayaya, Nelunmandiyahena, Malabutulandeyaya, Kalaotuweyaya	330 3 21	18	Medagodagalapudama	2 2 35
2	Kuhurumangodanukalana, Kappara-walligalapudama	10 1 10	21	Pallelandegamma	1 1 32
3	Pairingenagalapudama, Gonsanduwamukalana, Panikoramukalana, Nugampudama <i>alias</i> Niyardagalapudama, Nahetumukalana	146 3 35	22	Part of Gansabhawa path to Nakkala	0 2 30
4	Rock	3 1 39	28	Udagalapudama	3 0 21
5	Medahelatalawa	1 2 22	34	Bambaragalakalawa	0 2 31
6	Part of Gansabhawa path to Nakkala	0 0 23	35	Bambaragala (rock)	10 1 7
7	Bumawelalandeara, Kurundu-ara, and part of Maha-ara	2 1 39	36	Rock	0 0 34
8	Dalukellearawa	1 0 7	37	Penikoratenneyaya	2 1 28
9	Amunulandehena	5 0 13	38	Footpath to Weragoda	0 1 22
10	Part of Gansabhawa path to Nakkala	0 1 2	39	Miminnagalapudama, Hewamandiya-mukala	26 3 38
11	Dampahagalapudama	3 1 16	41	Wattehena	4 2 2
12	Part of Gansabhawa path to Nakkala	0 0 1	42	Part of Bambaragalla-ara	0 0 3
13	Part of Makullagas-ara (stream)	0 1 24	43	Laggenagalekalawa	82 1 11
14	Dambagahalandepudama	1 0 26	43½	Dikgala	54 0 20
15	Osulupudama	1 0 13	44	Laggenagalamukalana	1 2 21
16	Part of Dambagahalande-ara	0 2 6	44½	Part of Laggenagala-ara (stream)	0 0 16
17	Atalamullagala (rock)	3 1 13	45	Moramandiroda	2 1 27
			45½	Parts of Okurakanduramede-ara, Mal-ara, Hewamandiya-ara	3 3 37
			46	Dambagahatalawa	3 0 12
			47	Nellimandiyatalawa	5 0 3
			48	Damunulanderoda	1 3 22
			49	Kadiyagahapatana	0 1 17
			50	Lagginagalatalawa	0 1 21
			51	Meda-aremukalana	1 0 20
					722 0 20

and bounded as follows : on the north by the village limit of Helatuntala ; on the east by the village limit of Degalarambe ; on the south by the village limit of Weragoda ; on the west by the village limit of Weragoda, the village limit of Pahala-tunpala.

NOTE.—The following lots lying within the above boundaries are excluded from this notice, and their aggregate acreage of 17 acres and 36 perches is not included in the acreage of 722 acres and 20 perches given above :—

## Preliminary plan 254.

Lot.	Name of Land.	Extent, A. R. P.	Lot.	Name of Land.	Extent, A. R. P.
A 19	Medahenwatta	1 1 22	A 30	Siyambalagahawatta	3 2 36
A 20	Medahenwattearawa	0 1 5	A 31	Ambagahawatta	0 0 28
A 23	Lindagawa-arawa <i>alias</i> Paragaharawa	0 2 7	A 32	Ehelagahawatta	1 1 32
A 24	Emallellangodawatta	0 2 27	A 33	Alutbogahawatta	3 3 18
A 25	Pahalagedara-alutwatta	0 1 30	40	Malabotulandewatta <i>alias</i> Nagolledowewatta	1 1 21
A 26	Helawatta	0 2 18			
A 27	Helawatta, Siyambalagahawatta	1 2 11			
A 29	Alutkehelwatta	1 0 21			17 0 36

[For Diagram see page 1038.]

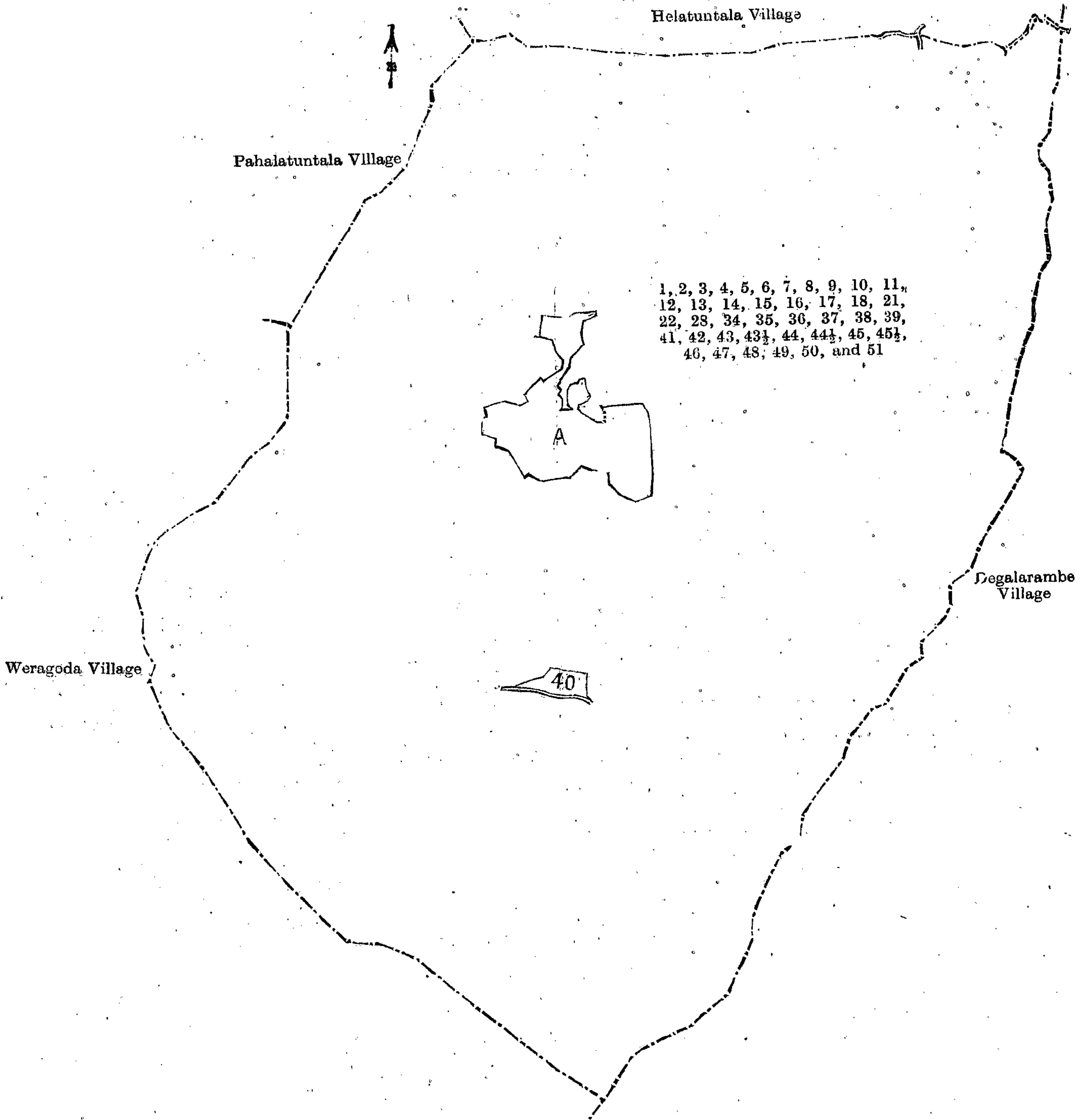
## Uva Notice No. 4,561.

## Notice under "The Waste Lands Ordinances of 1897, 1899, 1900, and 1903."

TAKE notice that unless within three months from October 4, 1912, the persons, if any, who claim any interest in the land hereinafter mentioned make claim in person or in writing to the said land or to some interest therein to J. M. Davies, Esq., Special Officer appointed under section 28 of "The Waste Lands Ordinances of 1897, 1899, 1900, and 1903," at his office at Fort, Colombo :

Such Special Officer, in pursuance of the powers vested in him by the said Ordinances, will declare by writing under his hand that the land, to which no claim has been made, is the property of the Crown.

J. M. DAVIES,  
Special Officer.



Surveyor-General's Office,  
Colombo, August 17, 1912.

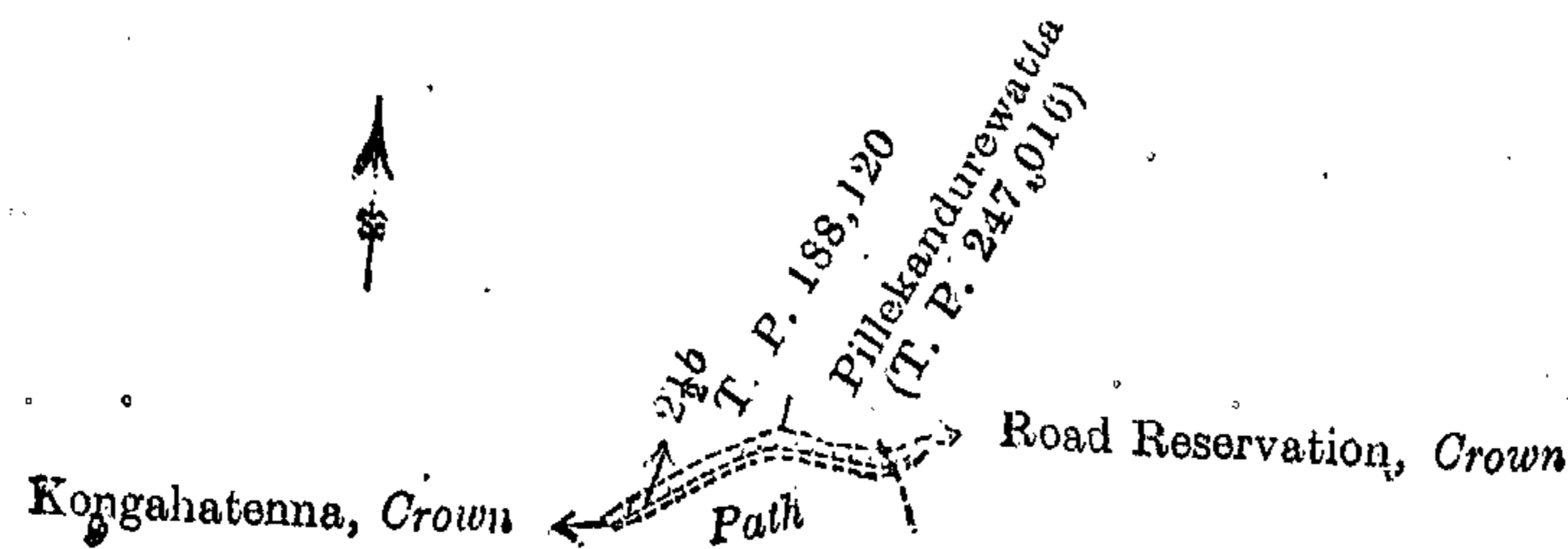
Scale of 16 Chains to an Inch.

A. H. G. DAWSON,  
for Surveyor-General.

Uva S. O. 9, 1912—1913.

*Description of the Land referred to.*

The land commonly called or known as Pihillekandurewatta (path reservation), situated in the village of Wedigune, in the Rilpola korale of the Buttala division, in the Province of Uva, containing in extent 17.5 perches, and shown as lot 2½ in preliminary plan 170, and in the annexed diagram, and bounded as follows: on the north by T. P. 188,120, Pillekandurewatta sold by the Crown (T. P. 247,016); on the east by road reservation rented by the Crown; on the south by a path; on the west by Kongahatenna declared to be the property of the Crown under the Waste Lands Ordinances.



Surveyor-General's Office,  
Colombo, August 20, 1912.

Scale of 8 Chains to an Inch.

A. H. G. DAWSON,  
for Surveyor-General.

Uva S. O. 10, 1912—1913.

### Uva Notice No. 4,562.

#### Notice under "The Waste Lands Ordinances of 1897, 1899, 1900, and 1903."

TAKE notice that unless within three months from October 4, 1912, the persons, if any, who claim any interest in the lands hereinafter mentioned or in any one or more of such lands make claim in person or in writing to the said lands or any of them or to some interest therein to J. M. Davies, Esq., Special Officer appointed under section 28 of "The Waste Lands Ordinances of 1897, 1899, 1900, and 1903," at his office at Fort, Colombo :

Such Special Officer, in pursuance of the powers vested in him by the said Ordinances, will declare by writing under his hand that the said lands or such of them, as to which no claim has been made, are the property of the Crown.

J. M. DAVIES,  
Special Officer.

#### Description of the Lands referred to.

The following lots situated in the village of Katugahagalage, in the Kandukara korale of the Buttala division, in the Province of Uva, as described in the annexed diagrams :—

#### I.—Preliminary plan 257.

Situation : Katugahagalage village in the Kandukara korale of Buttala division.

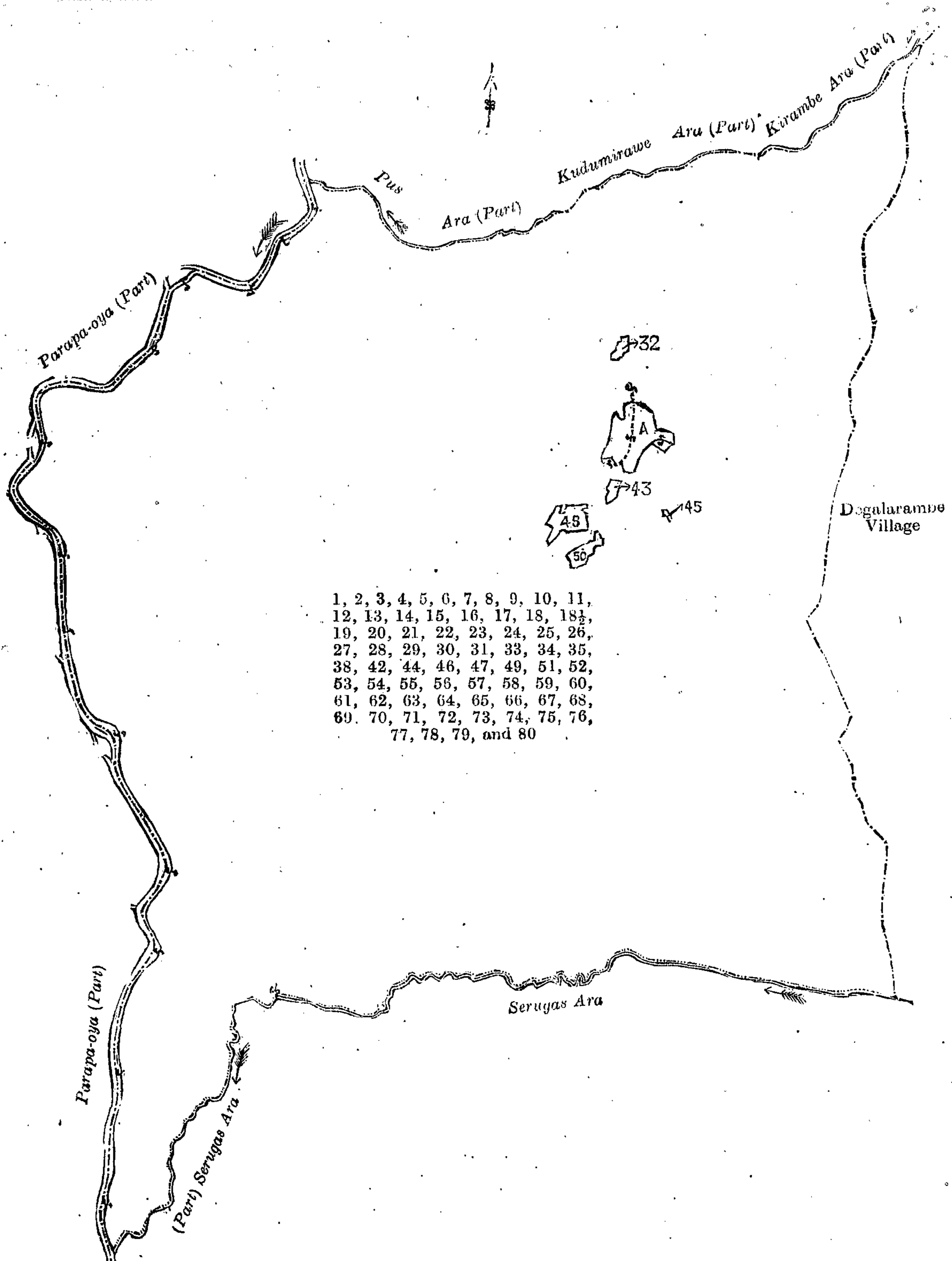
Lot.	Name of Land.	Extent, A. R. P.	Lot.	Name of Land.	Extent, A. R. P.
1	Parts of Parapa-oya, Serugas-ara, Pus-ara, Kerambe-ara, Inbulgas-ara, Kiule-ara, Jambugas-ara, Hunuketa-ara, Wadakaha-ara, Parangahapelessa-ara, Nika-mandiye-ara, Derhe-ara	37 0 1	24	Part of footpath to Kotaneluwa (path)	0 0 12
2	Island in Parapa-oya (island)	0 0 7	25	Bambaragahapatana	41 0 21
3	Ratpahagodayaya	32 0 25	26	Guruhelapatana	4 1 31
4	Ratpahagodamukalana	75 0 13	27	Guruhelagommana	2 3 32
5	Kandukapallepatana	3 1 24	28	Guruhelatalawa	64 3 15
6	Kandukapallegodamukalana	8 1 10	29	Rock	6 3 12
7	Kandukapallegoda	11 0 11	30	Kiulehenedeniya	0 0 26
8	Mahayaya, Harakbendiusetayaya, Batalayaya, Dehereheareyaya, Pahalayaya, Kolongasyaya, Dunu-mandiyayaya, Kalukotikawatta, Uswelayaya, Mahammawewahenyaya, Wewehena, Hunuketayaya, Dikgalayaya, Meegaslanda, Dematalandeyaya, Welanketiyehenyaya, Kiulehena, Kendamandiyehenyaya, Weeragodayaya, Dehigetalanda, Welipotahena, Ruppekanatta, Elpitiyehena, Galgehena, Kongaskanatta, Karametiyakanatta, Kandakapallegodahena, Kurakkanmerichchakanatta, Katukendagodayaya, Lunneliyehenyaya, Karametiyekanatta, Mahammaweweyaya, Welipotayaya, Horigeliyehena, Minimerulanda	1,358 2 39	31	Part of footpath to Kotaneluwa (path)	0 0 10
9	Island in Parapa-oya (island)	0 0 35	33	Do.	0 0 4
10	Do.	0 0 29	34	Part of Gansabhawa path (path)	0 0 24
11	Welipotamukalana <i>alias</i> Okurakandamukalana	58 3 20	35	Part of footpath and part of minor road to Buttala	1 2 8
12	Part of Gansabhawa path to Katugahagalge	1 0 10	38	Rotegala (rock)	1 3 31
13	Part of Gansabhawa path to Katugahagalge	0 0 26	42	Mahawewa (tank)	1 0 31
14	Dehigaslandamukalana	1 2 13	44	Path to the well (path)	0 0 18
15	Kiulemukalana	3 1 20	46	Rukatennegaha-arawa	0 0 38
16	Part of footpath to Kotaneluwa	0 0 2	47	Irrigation ela (ela)	0 0 5
17	Do.	0 0 5	49	Heenwewa (tank)	0 1 18
18	Do.	0 0 1	51	Bakinigasarawawewa (tank)	0 2 10
18½	Island in Kirambe-ara (island)	0 0 1	52	Part of Elpitiyekandura (stream)	0 0 25
19	Part of footpath to Kotaneluwa (path)	0 0 1	53	Elpitiyearawa	0 2 10
20	Do.	0 0 1	54	Elpitiya	0 2 2
21	Do.	0 0 2	55	Elpitiyearawa	0 0 18
22	Minimuhelamukalana, Rahatmewukandemukalana	588 1 15	56	Rahatmerukandegala (rock)	16 2 33
23	Part of footpath to Kotaneluwa (path)	0 0 32	57	Rock	3 0 21
			58	Do.	4 1 29
			59	Batalayayegala (rock)	13 3 29
			60	Paragahapelessepitiya (meadow)	2 2 23
			61	Paragahapelessedeniya	0 0 24
			62	Nikamandiyepitiya (meadow)	1 0 32
			63	Nikamandiyerawa	1 2 34
			64	Nikamandiyepitiya (meadow)	1 1 17
			65	Do.	0 0 17
			66	Heeneliyaroda	4 0 38
			67	Part of minor road to Buttala	2 1 10
			68	Ampitiyeroda	0 3 17
			69	Mahaaliyagommana	8 3 7
			70	Dambagahaaliyagommana <i>alias</i> Dera-hergommana	0 3 4
			71	Dambagahaaliyakelle	1 2 32
			72	Dambagahaaliyamukalana	149 0 33
			73	Oumangawa	0 0 35
			74	Part of minor road to Buttala	1 2 34
			75	Galagodagawarode	1 1 36
			76	Dambagahaaliyamukalana	5 1 19
			77	Serugas-ara (stream)	3 0 19
			78	Karalahinna	0 2 9
			79	Karalahinnapatana	11 3 36
			80	Rock	0 0 25
					2,545 2 37

and bounded as follows: on the north by the part of Parapa-oya, the Pus-ara, the Kudumirawe-ara, the Kirambe-ara; on the east by the village limit of Degalarambe; on the south by Serugas-ara; on the west by part of Parapa-oya.

NOTE.—The following lots lying within the above boundaries are excluded from this notice, and their acreage of 19 acres and 2 perches is not included in the acreage of 2,545 acres 2 roods and 37 perches given above:—

Preiminary plan 257.

Lot.	Name of Land.	Extent, A. R. P.	Lot.	Name of Land.	Extent, A. R. P.
A 36	Katugahagalagegala (rock)	1 0 13	32	Welanketiyearawa	0 3 11
A 37	Pahalagedarawatta, Galgedarawatta, Pansalawatta, Wewagederawatta, Alutgederawatta, Helagederawatta, Medagederawatta	9 0 26	43	Wewearawa	0 3 38
A 39	Alutgederawatta, Helagedarawatta	0 2 12	45	Godewatta	0 1 18
A 40	Part of footpath	0 0 15	48	Labadagasarawa, Tembirigasarawa	3 2 18
A 41	Pansala-arawa	0 0 19	50	Bakinigasarawa	2 0 32
					19 0 2



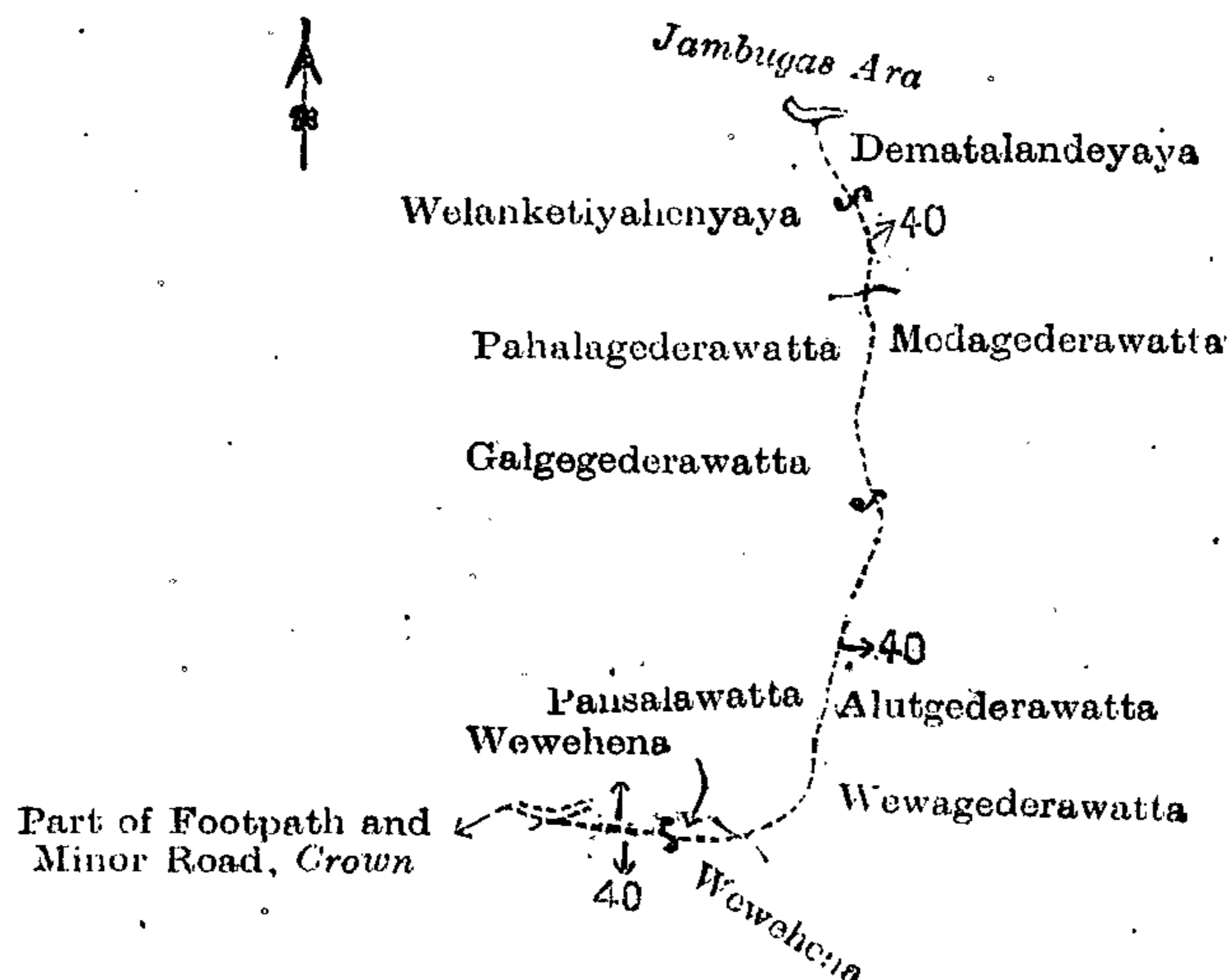
1, 2, 3, 4, 5, 6, 7, 8, 9, 10, 11,  
 12, 13, 14, 15, 16, 17, 18, 18½,  
 19, 20, 21, 22, 23, 24, 25, 26,  
 27, 28, 29, 30, 31, 33, 34, 35,  
 38, 42, 44, 46, 47, 49, 51, 52,  
 53, 54, 55, 56, 57, 58, 59, 60,  
 61, 62, 63, 64, 65, 66, 67, 68,  
 69, 70, 71, 72, 73, 74, 75, 76,  
 77, 78, 79, and 80

## II.—Preliminary plan 257.

Situation : Katugahagalage village in Kandukara korale of Buttala division.

Lot.	Name of Land.	Extent, A. R. P.
40	Part of footpath to Kotaneluwa	0 0 15

and bounded as follows : on the north by the Jambugas-ara ; on the east by Dematalandeyaya claimed by Seelaratne Unnanse, Medagederawatta claimed by Seelaratne Unnanse, incumbent of Katugahagalge, Alutgederawatta claimed by Katugahagalge Vihare and A. Siyatu Punchirala and others (tenants), Wewagederawatta claimed by Seelaratne Unnanse, incumbent of Katugahagalge ; on the south by Wewehena claimed by Seelaratna Unnanse ; on the west by part of footpath and minor road claimed by the Crown, Wewehena claimed by Seelaratne Unnanse, Pansalawatta claimed by Seelaratne Unnanse, incumbent of Katugahagalge, Galgegederawatta claimed by Katugahagalge Vihare and Galgegedera Kiriwanthe and others (tenants), Pahalagederawatta claimed by Katugahagalge Vihare and Pahalagedara Tissahami and others (tenants), Welanketiyahenyaya claimed by Seelaratne Unnanse, incumbent of Katugahagalge.



Surveyor-General's Office,  
Colombo, August 15, 1912.

Scale of 8 Chains to an Inch.

A. H. G. DAWSON,  
for Surveyor-General.

Uva S. O. 11, 1912—1913.

## FINAL ORDERS.

## Hambantota S. O. No. 815.

Order under Section 4, Sub-section (1), of "The Waste Lands Ordinances of 1897, 1899, 1900, and 1903,"  
declaring Lands to be Crown Property.

In the matter of the lands commonly called or known as Saloniagalawala (water-hole), Julgahawala (water-hole), situate in the village of Tuppahigama, in the West Giruwa pattu of the Hambantota District, in the Southern Province, and of "The Waste Lands Ordinances of 1897, 1899, 1900, and 1903."

WHEREAS in pursuance of section 1 of the said Ordinances it was duly notified on September 4, 1908, that if no claim to the lands commonly called or known as Saloniagalawala (water-hole), Julgahawala (water-hole), situate in the village of Tuppahigama, in the West Giruwa pattu of the Hambantota District, in the Southern Province, containing in extent 8 perches, and shown as lots 1 and 2 in preliminary plan 342, and in the annexed diagrams, was made to Frederick Lewis, Special Officer appointed under section 28 of the said Ordinances, within the period of three months from the date specified in such notice, such lands would be declared the property of the Crown, and dealt with on account of the Crown (*vide* Notice No. 3,171) :

And whereas (1) Sophia Matilda Dissanayaka, (2) Julius Benedict Ratnayaka, (3) Alice Clara Ratnayaka, (4) William Abraham Ratnayaka, (5) Idroos Lebbe Marikar Mohamed Ibrahim, (6) Idroos Lebbe Marikar Mohamed Usupu, (7) Idroos Lebbe Marikar Mohamed Pakir Mohamed, (8) Idroos Lebbe Marikar Mohamad Asa Nona, (9) Idroos Lebbe Marikar Mohamed Rahim Nona, made claim thereto, and whereas the said claimants have withdrawn their claims to the said lands, I, Frederick Lewis, Special Officer appointed under section 28 of the said Ordinances, under and by virtue of the powers vested in me in that behalf by section 4 of the said Ordinances, do hereby on July 22, 1912, order and declare, under section 4, sub-section (1), of the said Ordinances, that the said lands, as more fully described herein below, are the property of the Crown.

*Description of the Lands referred to.*

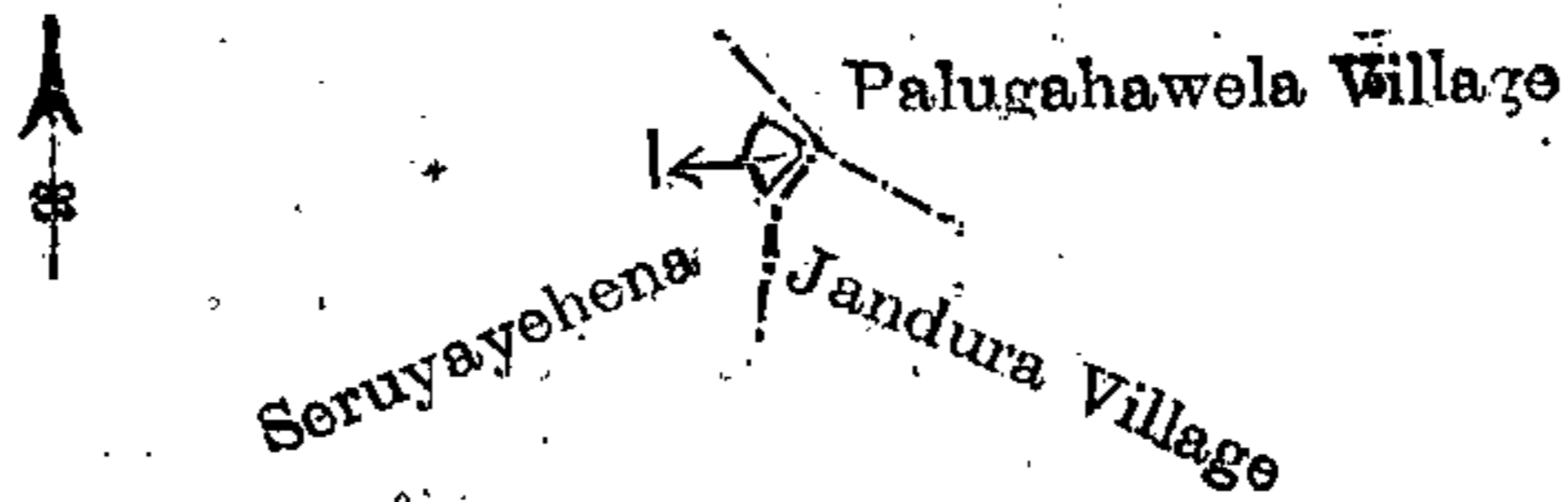
The following lots situated in the village of Tuppahigama, in the West Giruwa pattu of the Hambantota District, in the Southern Province, as described in the annexed diagrams :—

## I.—Preliminary plan 342.

Situation : Tuppahigama village in West Giruwa pattu of Hambantota District.

Lot.	Name of Land.	Extent, A. R. P.
1	Saloniagalawala (water-hole)	0 0 4

and bounded as follows : on the north by Seruyayehena cultivated by Denagama Raluwage Salaman of Guruwala, the village limit of Palugahawela ; on the east by the village limit of Jandura ; on the south and west by Seruyayehena cultivated by Denagama Raluwage Salaman of Guruwala.



Surveyor-General's Office,  
Colombo, July 17, 1908.

Scale of 8 Chains to an Inch.

R. S. TEMPLETON,  
Acting Surveyor-General.

II.—Preliminary plan 342.


Situation : Tuppahigama village in West Giruwa pattu of Hambantota District.

Lot.	Name of Land.	Extent, A. R. P.
2	Julgahawala (water-hole)	0 0 4

and bounded as follows : on the north, east, and south by Seruyayehena cultivated by Denagama Raluwage Salaman of Guruwala ; on the west by the village limit of Pahala Guruwala.

July 22, 1912.

FREDERICK LEWIS,  
Special Officer.



Surveyor-General's Office,  
Colombo, July 17, 1908.

Scale of 8 Chains to an Inch.

R. S. TEMPLETON,  
Acting Surveyor-General.

Hambantota S. O. No. 816.

Order under Section 2 of "The Waste Lands Ordinances of 1897, 1899, 1900, and 1903,"  
declaring Lands to be Crown Property.

In the matter of the lands commonly called or known as Kanattewatteiturukarapukella (reservation for road), Pokunawalawatta (reservation for road), &c., situate in the village of Udayala, in the West Giruwa pattu of the Hambantota District, in the Southern Province, and of "The Waste Lands Ordinances of 1897, 1899, 1900, and 1903."

THE notice required by section 1 of "The Waste Lands Ordinances of 1897, 1899, 1900, and 1903," having been duly published in manner prescribed by that section in respect of the above-named lands (*vide* Notice No. 4,395), and no claim having been made to the said lands or to any interest therein within the period of three months from the date specified in the said notice, I, Walter Ernest Wait, Special Officer appointed under section 28 of the said Ordinances, under and by virtue of the powers vested in me in that behalf by section 2 of the said Ordinances, do hereby on July 31, 1912, order and declare that the said lands, as more fully described herein below, situate in the village of Udayala, in the West Giruwa pattu of the Hambantota District, in the Southern Province, and shown as lots 14a, 14b2, 22d, 22 in preliminary plan 250, and in the annexed diagrams, and containing in extent 3 acres 2 roods and 35 perches, are the property of the Crown.

Description of the Lands referred to.

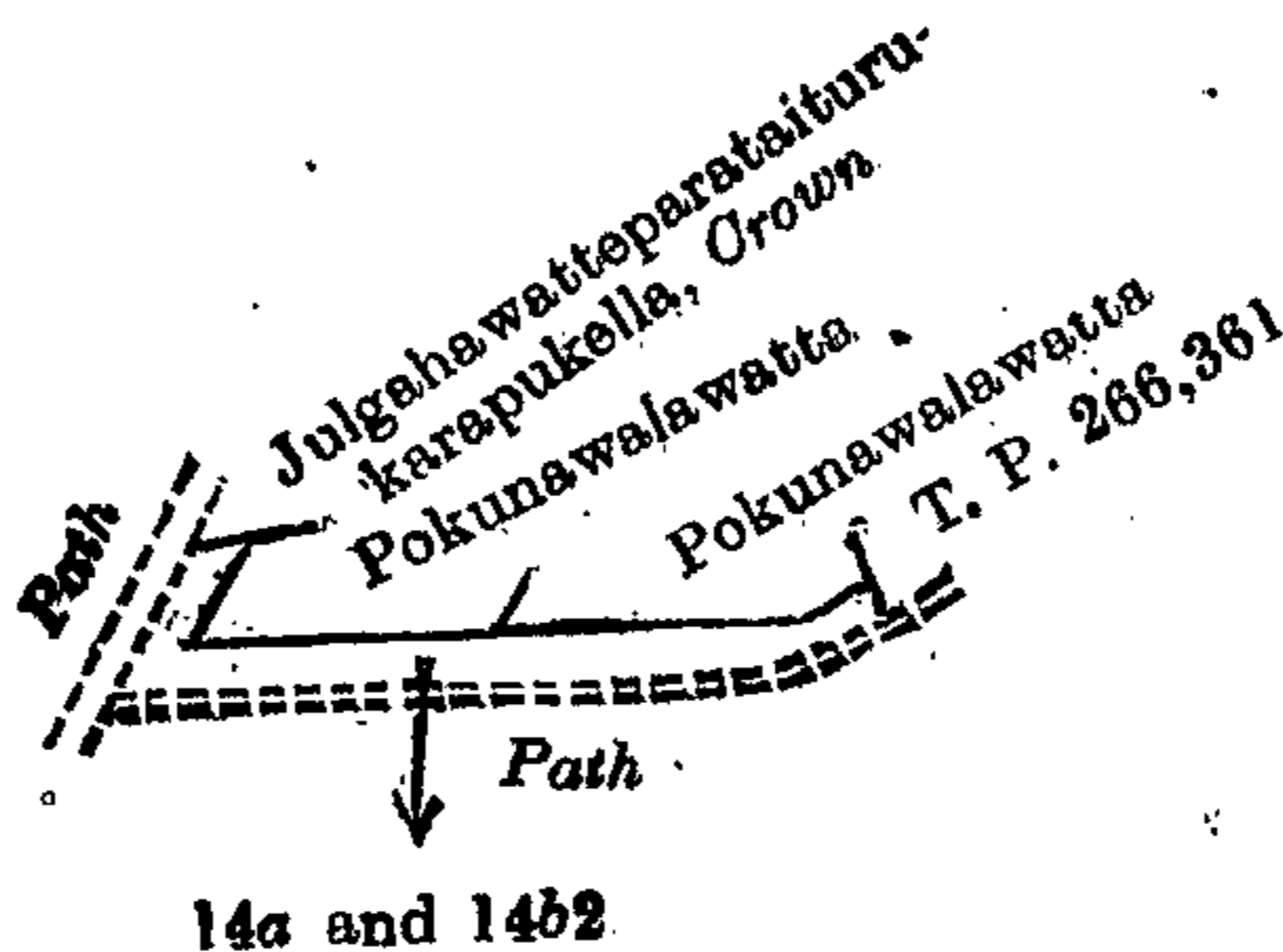
The following lots situated in the village of Udayala, in the West Giruwa pattu of the Hambantota District, in the Southern Province, as described in the annexed diagrams :—

I.—Preliminary plan 250.

Situation : Udayala village in West Giruwa pattu of Hambantota District.

Lot.	Name of Land.	Extent A. R. P.
14a	Kanattewatteiturukarapukella (reservation for road)	0 0 16
14b2	Pokunawalawatta (reservation for road)	0 1 20
		0 1 36

and bounded as follows : on the north by Julgahawatteparataiturukarapukella declared to be Crown property under the Waste Lands Ordinances, Pokunawalawatta claimed by the Crown and now sold by the Crown ; on the east by T. P. 266,361 ; on the south and west by a path.



Surveyor-General's Office,  
Colombo, February 19, 1912.

Scale of 8 Chains to an Inch.

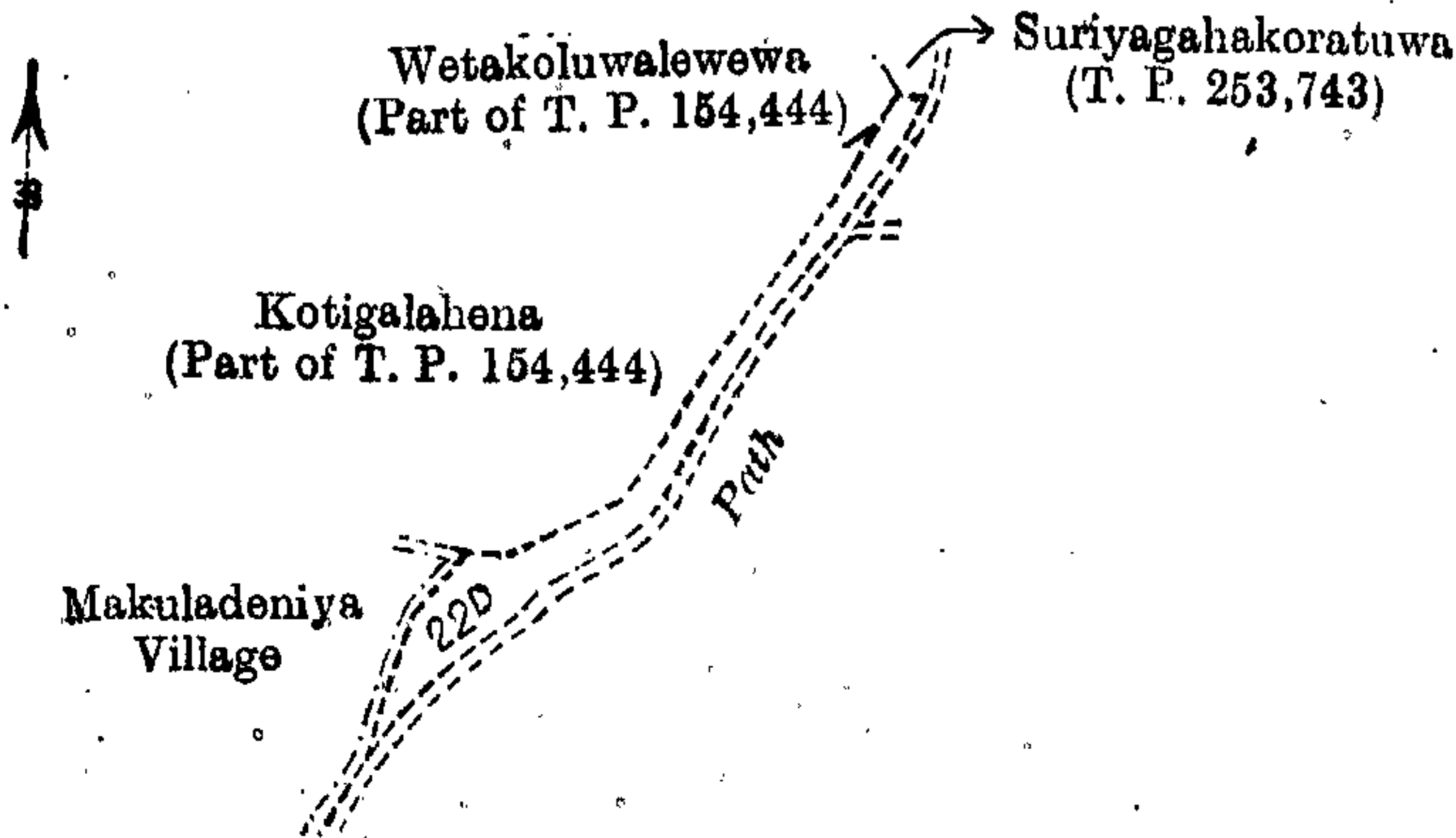
A. H. G. DAWSON,  
for Surveyor-General.

II.—Preliminary plan 250.

Situation : Udayala village in West Giruwa pattu of Hambantota District.

Lot.	Name of Land.	Extent, A. R. P.
22d	Wetakoluwalehena (road reservation)	0 3 38

and bounded as follows : on the north by Kotigalahena (part of T. P. 154,444), Wetakoluwaléwewa (part of T. P. 154,444), Suriyagahakoratuwa (T. P. 253,743) ; on the east and south by a path ; on the west by the village limit of Makuladeniya :



Surveyor-General's Office,  
Colombo, February 19, 1912.

Scale of 8 Chains to an Inch.

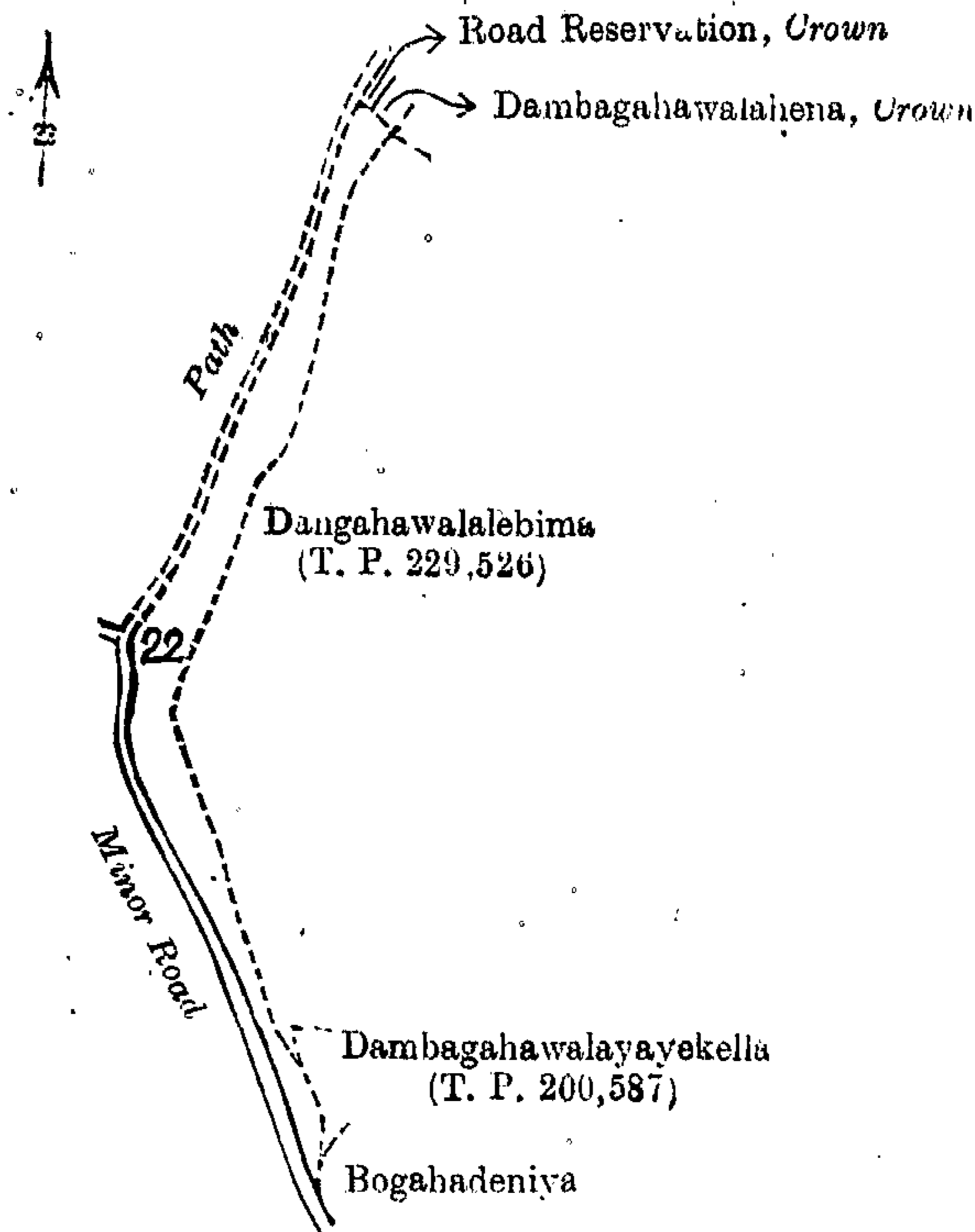
A. H. G. DAWSON,  
for Surveyor-General.

III.—Preliminary plan 250.

Situation : Udayala village in West Giruwa pattu of Hambantota District.

Lot.	Name of Land.	Extent, A. R. P.
22	Katudanwalahena (reservation for road)	2 1 1

and bounded as follows : on the north by a path, a road reservation declared to be Crown property under the Waste Lands Ordinances, Dambagahawalahena claimed by the Crown ; on the east by Dangahawalalebima (T. P. 229,526), Dambagahawalayayekella (T. P. 200,587) ; on the south by Bogahadeniya claimed by Kasagal Vihare ; on the west by a minor road.



July 31, 1912.

W. E. WAIT,  
Special Officer.

Surveyor-General's Office,  
Colombo, February 19, 1912.

Scale of 8 Chains to an Inch.

A. H. G. DAWSON,  
for Surveyor-General.