



Ceylon Government Gazette

Published by Authority.

No. 6,526 — FRIDAY, OCTOBER 11, 1912.

PART I.—General: Minutes, Proclamations, Appointments, and General Government Notifications.
PART II.—Legal and Judicial.

PART III.—Provincial Administration.
PART IV.—Land Settlement.
PART V.—Mercantile, Marine, Municipal, Local, &c.

Separate paging is given to each Part in order that it may be filed separately.

Part IV.—Land Settlement.

Preliminary Notices	PAGE	Final Orders	PAGE
.. .. .	1045	1073

PRELIMINARY NOTICES.

Hambantota Notice No. 4,563.

Notice under "The Waste Lands Ordinances of 1897, 1899, 1900, and 1903."

TAKE notice that unless within three months from October 11, 1912, the persons, if any, who claim any interest in the lands hereinafter mentioned or in any one or more of such lands make claim in person or in writing to the said lands or any of them or to some interest therein to W. E. Wait, Esq., Special Officer appointed under section 28 of "The Waste Lands Ordinances of 1897, 1899, 1900, and 1903," at his office at Fort, Colombo:

Such Special Officer, in pursuance of the powers vested in him by the said Ordinances, will declare by writing under his hand that the said lands or such of them, as to which no claim has been made, are the property of the Crown.

Description of the Lands referred to.

W. E. WAIT,
Special Officer.

The following lots situated in the village of Vitarannedeniya, in the West Giruwa pattu of the Hambantota District, in the Southern Province, as described in the annexed diagrams:—

I.—Preliminary plan 260.

Situation: Vitarannedeniya village in West Giruwa pattu of Hambantota District.

Lot.	Name of Land.	Extent, A. R. P.	Lot.	Name of Land.	Extent, A. R. P.
17	Dangahawewa	0 1 30	92j1	Kapukoratuwehena	4 3 32
18	Hatarakuttuwalawewa	0 3 24	92j2	Do.	4 1 20
20	Nayapanickkiyawaladeniya	0 2 32	92j3	Beddewadiyawattapitakoratuwa	4 2 8
53	Ulugederahena, Kapukoratuwehena, Paranawatta <i>alias</i> Paluwatta, Wewagawawatta	5 0 26	93	Mailahena	2 3 27
53a	Paranawatta <i>alias</i> Paluwatta	2 0 10	93a	Julgahawalahena	1 0 30
56	Julgahawalawekada	0 0 23	103	Suriyagahawatta	4 2 24
60	Aliyamaladegalarawehena	0 3 12	103c	Kapukoratuwa	1 0 36
61	Aliyamaladegalarawedeniya	0 2 30	103d	Velangahawatta	0 2 24
61a	Do.	0 0 16	103e	Rubasingagewatta	1 0 16
61b	Julgahawala	0 0 34	103f	Koskoratuwa	1 0 16
62	Julgahawalamalapalawatta	0 0 24	103g	Rubasingagewatta	1 1 3
63	Karagahamulanakumbura	0 1 6	103h	Peniwehena	2 1 33
92c	Julgahawalawatta	1 3 32	103i	Koragahawatta	6 0 28
92f	Aliyawaladegaraweyaya	18 0 8	103j	Peniwehena	1 2 4
92h	Julgahawalawewalangahena	1 2 0	103k	Dangahawatta	0 2 39
92i	Julgahawalawewabadawetiya	0 0 18	103l	Nathulugamowegederawatta <i>alias</i> Godawanewatta, Wattekebella	4 2 30
92j	Ukhena, Beddewadiyawattahena, Hatarakuttuwalayaya, Dangahawattekella, Bulugahayaya, Lolugahawattekella	86 2 23	103m	Mirinchigewatteptakoratuwa	0 2 23
					164 0 21

and bounded as follows : on the north by the village limit of Bedigama, Kongahena sold by the Crown (T. P. 269,496), the village limit of Bedigama, T. Ps. 225,346, 225,347, 225,346, 225,347, the village limit of Bedigama; on the east by Mekiliyagahamulana claimed by Kiriwadura Fiscal Arachchi of Dikwella, Mailagahamulanakumbura claimed by Wijenayake Samarasingha Don Samel, Mailagahamulanawatta claimed by Don Andris Rajapaksa, Mailagahamulanakumbura claimed by Wijenayake Samarasingha Don Samel, Mailagahamulana-atmaga claimed by Amerasinge Nikulas, Mailagahamulanakumbura claimed by Wijenayake Samarasingha Don Samel, Beddewadiyawatta claimed by Amerasinge Nikulas, Beddewadiyawattehena, claimed by the Crown, Egodahawatta claimed by Jayasekerakankanage Pedris (T. P. 266,769), Liyagahawewa claimed by the Crown, Wewagawawatta *alias* Egodahawatta claimed by Wanigasinge Jayanhami; on the south by Dahayakalebima claimed by Abeyawickrema Arachchige Don Pedris and others, Dangahawatta claimed by Don Odiris Wijenayaka, Kanatuamulanamaragahawatta claimed by Wanigasinge Puchi Appu, Godellawatta claimed by Wanigasinge Dionis, Mailagahawatta *alias* Godawanewatta claimed by Jayasekera Arachchige Dinakahamy, Paranawatta claimed by Badanchchi Babahamy, Wanigasingewatta claimed by Wanigasinge Deonis, Nakubigederawatta claimed by Subasinge Arachchige Puchihamy, Kohombagahawatta claimed by Wanigasinge Andris, Mirinchiwagewatta claimed by Mirinchi Jayasin Appu, Kongahawatta claimed by Mohottige Appu, Ambagahawatta claimed by Senarat Gurugamage Davith, Baminiyanwalagederawatta *alias* Julgahawatta, claimed by Hakmana Kankanage Don Andris, Subasingawatta claimed by Nakulugasmuwagamage Nadris, Giganagewatta claimed by Giganakankanage Heenhamy and others, Kamburapitiyawatta *alias* Mahawatta claimed by Giganakankanage Puchi Baba, Polkoratuwa claimed by Kodituwakugé Lewishamy and others; on the west by the village limit of Nalagama, Kapukoratuwa claimed by Hakmanakanakanage Don Andris, Lolugahawatta claimed by Rajapaksapatiranage Don Andris, Alahenaranugagahawatta claimed by Gigana Kankanage Don Bastian, Ketakelagahahena claimed by Ekanayakage Don Dines (T. P. 266,771), Kanderallagewatta claimed by Ekanayakage Don Dines, Alahenaranugagahawatta claimed by Gigana Kankanage Don Bastian, the village limit of Bedigama.

NOTE.—The following lots lying within the above boundaries are excluded from this part of the notice, and their aggregate acreage of 5 acres and 14 perches is not included in the acreage of 164 acres and 21 perches given above :—

Lot.	Name of Land.	Preliminary plan 260.	Extent, A. R. P.
21	Aliyamaladegarawekebella, T. P. 227,144	..	2 0 14
57	Aliyamaladegarawewatta (T. P. 266,770)	..	0 2 11
64	Karagahamulana (T. P. 177,428)	..	0 2 33
92b	Hatarakuttuwawalawewagawakoratuwa	..	1 1 26
102	Gulugahahenewatta	..	0 1 10
			5 0 14

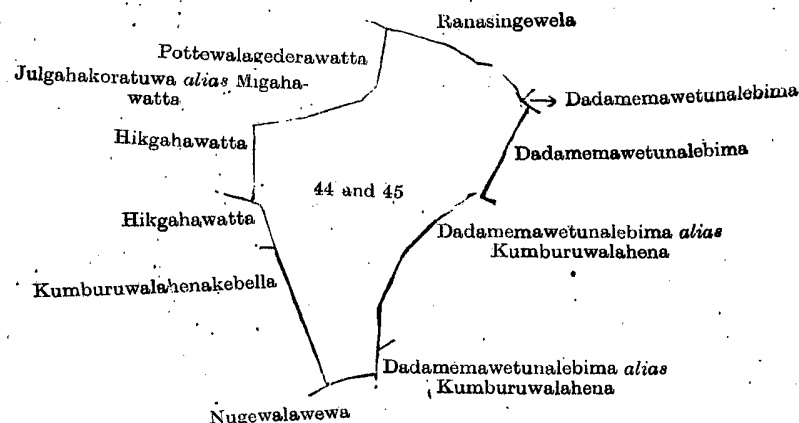
[For Diagram see page 1047.]

II.—Preliminary plan 260.

Situation : Vitarannedeniya village in West Giruwa pattu of Hambantota District.

Lot.	Name of Land.	Extent, A. R. P.
44	Ranasingewela-atinagahena	4 2 30
45	Pottewalagederawattekebella <i>alias</i> Kumburawalayayakebella	5 0 10
		9 3 0

and bounded as follows : on the north by Julgahakoratuwa *alias* Migahawatta claimed by Ranasin Arachchige Don Davith, Pottewalagederawatta claimed by Ranasin Arachchige Nikulashamy, Ranasingewela claimed by Ranasinhamy Arachchige Don Siman and others, Dadamewawetunalebima claimed by the Kasagal Vihare; on the east by Dadamewawetunalebima claimed by the Kasagal Vihare, Dadamewawetunalebima *alias* Kumburuwalahena claimed by ditto; on the south by Nugewalawewa claimed by the claimants of Dahayakalebima; on the west by Kumburuwalahenakebella claimed by the claimants of Dahayakalebima, Hikgahawatta claimed by ditto, Hikgahawatta claimed by Don Pedris Samarawickrama.



Surveyor-General's Office,
Colombo. June 27, 1912.

Scale of 8 Chains to an Inch.

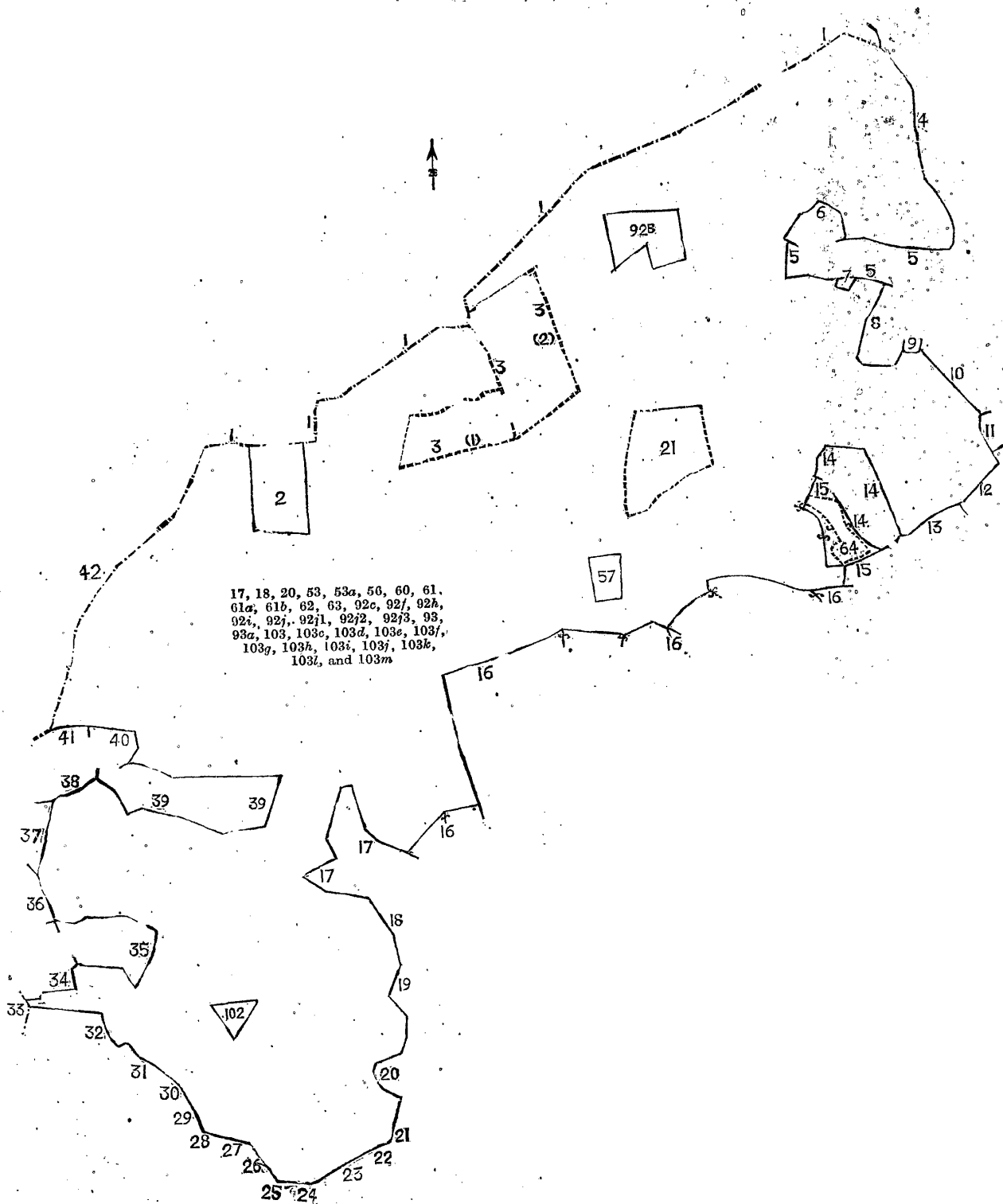
A. H. G. DAWSON,
for Surveyor-General.

III.—Preliminary plan 260.

Situation : Vitarannedeniya village in West Giruwa pattu of Hambantota District.

Lot.	Name of Land.	Extent, A. R. P.
126	Wedawewagawakoratuwa <i>alias</i> Karawgahawatta	0 1 28
127a	Do.	0 0 9
		0 1 37

and bounded as follows : on the north by Kajulandewalawewa claimed by the Crown, Wedawelabadawetiya claimed by the Crown, Wewagawawatta claimed by Willala Arachchige Don Juwanis; on the east by Wewagawawatta claimed by Willala Arachchige Don Juwanis; on the south by Karawgahawattahena claimed by Seherat Arachchige Don Davith, Karawgahawattehena claimed by the Crown; on the west by Kajulandayaya *alias* Karawgahawatta claimed by Senarat Arachchige Davith.



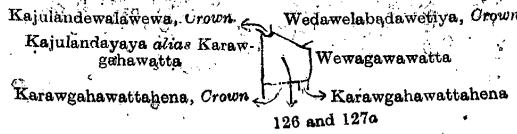
17, 18, 20, 53, 53a, 56, 60, 61,
61a, 61b, 62, 63, 92c, 92f, 92h,
92i, 92j, 92l, 92m, 92n, 93,
93a, 103, 103c, 103d, 103e, 103f,
103g, 103h, 103i, 103j, 103k,
103l, and 103m

- | | | |
|---|--|---|
| 1 Bedigama Village | 13 Liyangahawewa, <i>Crown</i> | 27 Ambagahawatta |
| 2 Kongahahena, (T. P. 269,496) | 14 Wewagawawatta <i>alias</i> Egodahawatta | 28 Baminiyanwalagederawatta <i>alias</i> Julgahawatta |
| 1 Bedigama Village | 15 Wewagawawatta <i>alias</i> Egodahawatta | 29 Subasingawatta |
| 3 T. P.'s (1) T. P. 225,346 (2) 225,347 | 14 Wewagawawatta <i>alias</i> Egodahawatta | 30 Giganagawatta |
| 1 Bedigama Village | 15 Wewagawawatta <i>alias</i> Egodahawatta | 31 Kamburapitiyawatta <i>alias</i> Mahawatta |
| 4 Mekiliyagahamulana | 16 Dahayakalebima | 32 Polkoratuwa |
| 5 Mailagahamulanakumbura | 17 Dangahawatta | 33 Nalagama Village |
| 6 Mailagahamulanawatta | 18 Kanatuamulanamaragahawatta | 34 Kapukoratuwa |
| 5 Mailagahamulanakumbura | 19 Godellawatta | 35 Kapukoratuwa |
| 7 Mailagahamulana-atmaga | 20 Mailagahawatta or Godawanewatta | 36 Lolugahawatta |
| 5 Mailagahamulanakumbura | 21 Paranawatta | 37 Lolugahawatta |
| 8 Beddewadiyawatta | 22 Wanigasingewatta | 38 Alahenaranugagahawatta |
| 9 Beddewadiyawatta | 23 Nakubigederawatta | 39 Ketakelagahahena (T. P. 266,771) |
| 10 Beddewadiyawattehera, <i>Crown</i> | 24 Kohombagahawatta | 40 Kanderlagewatta |
| 11 Egodahawatta (T. P. 266,769) | 25 Mirinchiwagewatta | 41 Alahenaranugagahawatta |
| 12 Egodahawatta (T. P. 266,769) | 26 Kongahawatta | 42 Bedigama Village |

Surveyor-General's Office,
Colombo, June 27, 1912.

Scale of 8 Chains to an Inch.

A. H. G. Dawson,
for Surveyor-General.



Surveyor-General's Office,
Colombo, June 27, 1912.

Scale of 8 Chains to an Inch.

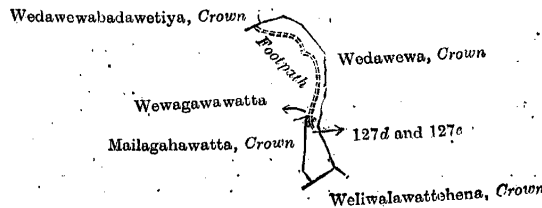
A. H. G. DAWSON,
for Surveyor-General.

IV.—Preliminary plan 260.

Situation: Vitarannedeniya village in West Giruwa pattu of Hambantota District.

Lot.	Name of Land.	Extent, A. R. P.
127d	Wedawewa-atmaga (road reservation)	0 2 9
127e	Mailagahawatta-addarahena (road reservation)	0 0 16
		0 2 25

and bounded as follows: on the north by Wedawewabadawetiya claimed by the Crown, Wedawewa claimed by the Crown; on the east by Wedawewa claimed by the Crown; on the south by Welilawattahena claimed by the Crown; on the west by Mailagahawatta claimed by the Crown, Wewagawawatta claimed by Willala Arachchige Don Juwanis, a footpath.



Surveyor-General's Office,
Colombo, June 27, 1912.

Scale of 8 Chains to an Inch.

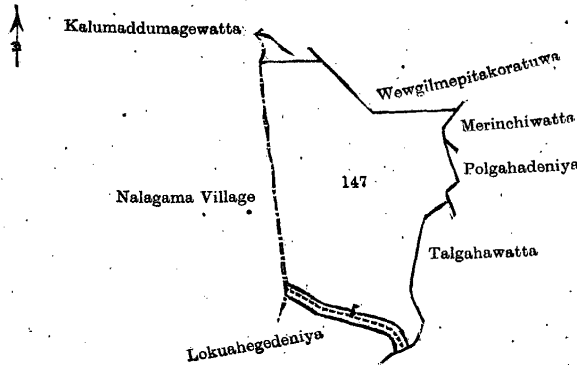
A. H. G. DAWSON,
for Surveyor-General.

V.—Preliminary plan 260.

Situation: Vitarannedeniya village in West Giruwa pattu of Hambantota District.

Lot.	Name of Land.	Extent, A. R. P.
147	Gamagewewa (tank)	10 0 11

and bounded as follows: on the north by Kalumaddumagewatta claimed by Ratnayake Boralage Don Andris, Wewgilmepitakoratuwa claimed by Ratnayake Boralage Don Allis and others; on the east by Merinchiwatta claimed by Ratnayake Merinchiye Jayasin Appu and others, Polgahadeniya claimed by Abeysinge Don Juwanis and others, Talgahawatta claimed by Jayasekera Arachchige Nikulas and others; on the south by Lokuahagedeniya claimed by Vidanegamage Kiri Appu; on the west by the village limit of Nalagama.



Surveyor-General's Office,
Colombo, June 27, 1912.

Scale of 8 Chains to an Inch.

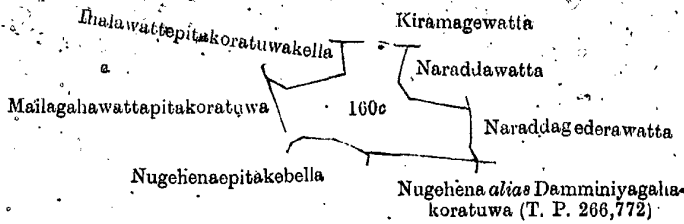
A. H. G. DAWSON,
for Surveyor-General.

VI.—Preliminary plan 260.

Situation: Vitarannedeniya village in West Giruwa pattu of Hambantota District.

Lot.	Name of Land.	Extent, A. R. P.
160c	Nugahena alias Damaniyagahakoratuwa, Kiramagewattapitakoratuwa, Ihalawattapitakoratuwa	2 3 12

and bounded as follows: on the north by Ihalawattapitakoratuwakella claimed by Taaperiyagamage Heen Appu, Kiramagewatta claimed by Hettiachchige Don Samel, Naraddawatta claimed by Hettiachchige Babbu Appu, east by Naraddagaderawatta claimed by Hettiachchige Babbu Appu; on the south by Nugahena alias Dammiarachchigoratuwa (T. P. 266/772) sold by the Crown, Nugahenaapitakebella sold by the Crown; on the west by Mailagahawattapitakoratuwa sold by the Crown.



Surveyor-General's Office,
Colombo, June 27, 1912.

Scale of 8 Chains to an Inch.

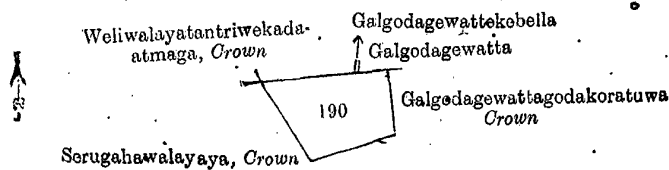
A. H. G. DAWSON,
for Surveyor-General.

VII.—Preliminary plan 260.

Situation : Vitarannedeniya village in West Giruwa pattu of Hambantota District.

Lot.	Name of Land.	Extent, A. R. P.
190	Seruwalayayedamaniyahakoratuwa	1 2 14

and bounded as follows : on the north by Welivalaya Tantiriwekada-atnaga claimed by the Crown and Don Andiris Wickramasingha, Galgodagewattekebella claimed by Dissanayakage Babahamy, Galgodagewatta claimed by ditto ; on the east by Galgodagewattagodakoratuwa claimed by the Crown ; on the south and west by Serugahawalayaya claimed by the Crown.



Surveyor-General's Office,
Colombo, June 27, 1912.

Scale of 8 Chains to an Inch.

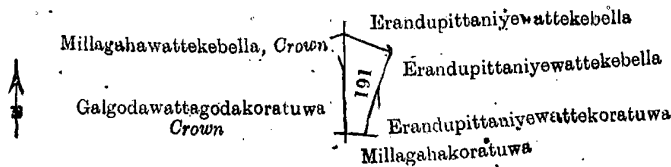
A. H. G. DAWSON,
for Surveyor-General.

VIII.—Preliminary plan 260.

Situation : Vitarannedeniya village in West Giruwa pattu of Hambantota District.

Lot.	Name of Land.	Extent, A. R. P.
191	Mailagahawattekebella	0 2 20

and bounded as follows : on the north by Erandupittaniyawattekebella claimed by Vidanegamage Dineshamy ; on the east by Erandupittaniyawattekebella claimed by Vidanegamage Dineshamy, Erandupittaniyawattakoratuwa claimed by ditto ; on the south by Millagahakoratuwa claimed by Abeywickrema Liyana Arachchige Kawanihamy ; on the west by Galgodawattagodakoratuwa claimed by the Crown, Millagahawattekebella claimed by the Crown.



Surveyor-General's Office,
Colombo, June 27, 1912.

Scale of 8 Chains to an Inch.

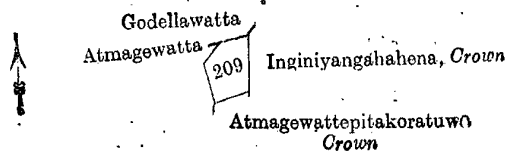
A. H. G. DAWSON,
for Surveyor-General.

IX.—Preliminary plan 260.

Situation : Vitarannedeniya village in West Giruwa pattu of Hambantota District.

Lot.	Name of Land.	Extent, A. R. P.
209	Atmagewattepitakella	0 1 28

and bounded as follows : on the north by Godellawatta claimed by Vitana Patiranage Don Andris ; on the east by Inginiyangahahena claimed by the Crown ; on the south by Atmagewattepitakoratuwa claimed by the Crown ; on the west by Atmagewatta claimed by Wijenayake Abeysinghe Don Juwanis.



Surveyor-General's Office,
Colombo, June 27, 1912.

Scale of 8 Chains to an Inch.

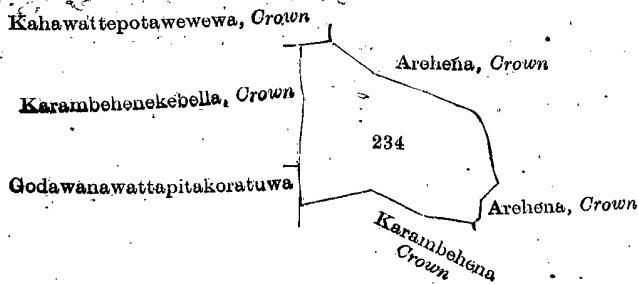
A. H. G. DAWSON,
for Surveyor-General.

X.—Preliminary plan 260.

Situation : Vitarannedeniya village in West Giruwa pattu of Hambantota District.

Lot.	Name of Land.	Extent, A. R. P.
234	Karambehena	4 2 8

and bounded as follows : on the north by Kalawattepotawewewa claimed by the Crown, Arehena claimed by the Crown ; on the east by Arehena claimed by the Crown ; on the south by Karambehena claimed by the Crown ; on the west by Godawattapitakoratuwa claimed by Hettiarachchige Babahami, Karambehenekebella claimed by the Crown.



Surveyor-General's Office,
Colombo, June 27, 1912.

Scale of 8 Chains to an Inch.

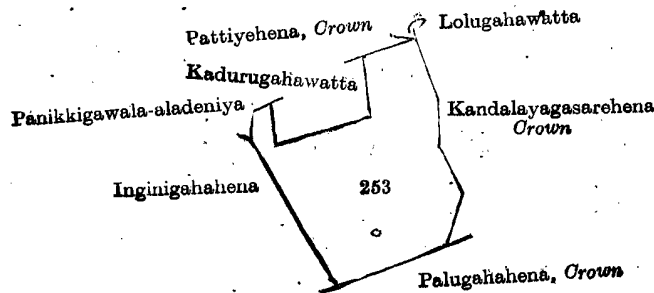
A. H. G. DAWSON,
for Surveyor-General.

XI.—Preliminary plan 260.

Situation : Vitarannedeniya village in West Giruwa pattu of Hambantota District.

Lot.	Name of Land.	Extent, A. R. P.
253	Inginigahahnekella	5 2 20

and bounded as follows : on the north by Kadurugahawatta claimed by Kodituwakkuge Dingi Appu and others, Pattiyehena claimed by the Crown, Lolugahawatta claimed by Don Odiris Wijenayaka Nandasin ; on the east by Kandalayagasarehena claimed by the Crown ; on the south by Palugahahena claimed by the Crown, Inginigahahena claimed by Kodituwakkuge Dingi Appu and others ; on the west by Inginigahahena claimed by Don Odiris Wijenayaka Nandasin.



Surveyor-General's Office,
Colombo, June 27, 1912.

Scale of 8 Chains to an Inch.

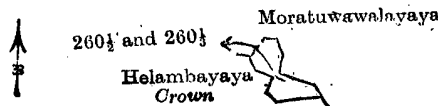
A. H. G. DAWSON,
for Surveyor-General.

XII.—Preliminary plan 260.

Situation : Vitarannedeniya village in West Giruwa pattu of Hambantota District.

Lot.	Name of Land.	Extent, A. R. P.
260½	Moratuwawala	0 0 27
260½	Do.	0 0 29
		0 1 16

and bounded as follows : on the north and east by Moratuwawalayaya sold by the Crown ; on the south by Helambayaya claimed by the Crown ; on the west by Helambayaya claimed by the Crown, Moratuwawalayaya sold by the Crown.



Surveyor-General's Office,
Colombo, June 27, 1912.

Scale of 8 Chains to an Inch.

A. H. G. DAWSON;
for Surveyor-General.

Hambantota S. O. 7, 1912—1913.

Hambantota Notice No 4,564.

Notice under "The Waste Lands Ordinances of 1897, 1899, 1900, and 1903."

TAKE notice that unless within three months from October 11, 1912; the persons, if any, who claim any interest in the lands hereinafter mentioned or in any one or more of such lands make claim in person or in writing to the said lands or any of them or to some interest therein to W. E. Wait, Special Officer appointed under section 28 of "The Waste Lands Ordinances of 1897, 1899, 1900, and 1903," at his office at Fort, Colombo :

Such Special Officer, in pursuance of the powers vested in him by the said Ordinances, will declare by writing under his hand that the said lands or such of them, as to which no claim has been made, are the property of the Crown.

W. E. WAIT,
Special Officer.

Description of the Lands referred to.

The following lots situated in the village of Muruthawela in the West Giruwa pattu of the Hambantota District, in the Southern Province, as described in the annexed diagrams:—

I.—Preliminary plan 229.

Situation: Muruthawela village in West Giruwa pattu of Hambantota District.

Lot.	Name of Land.	Extent, A. R. P.	Lot.	Name of Land.	Extent, A. R. P.
1	Ketakalagahahena	5 0 8	13c	Ritigahahena	1 2 5
1a	Migahahena	0 0 38	13d	Gonawalahena	1 2 22
1e	Kapuhena	0 1 11	13f	Vedamuthagehena	0 0 20
1h	Maragahawatta	0 3 15	21	Paragahahena	0 3 1
1k	Moragahahena	2 3 29	23	Gamatattayagehena	1 3 25
12	Aliyawetunuhenekebella	0 2 4	65	Alutwewa	4 0 36
13	Ritigahahena, Godellahena, Halambahena, Gonawalahena, Dodangahahena	271 3 10	68	Kapuhenekumbureatnaga	3 2 5
13a	Vedamuthagehena	2 0 23	69	Ketakealahenekella	0 0 6
					297 2 18

and bounded as follows: on the north by the village limit of Pahalaobada, the Demata-atta-ara; on the east by the village limit of Raluwa; on the south by the village limit of Raluwa, Kapuhenawalakumbura claimed by Wadigawage Dimohamy and others, Hewanketiarehena claimed by Wadigawage Don Hendrick, Godawanehena declared to be the property of the Crown under the Waste Lands Ordinances, Pinhena declared to be the property of the Crown under the Waste Lands Ordinances, Ambalagedeniya claimed by Liyana Arachchige Don Kottan and others, Kenderalagewattagehena *alias* Arachchigehena sold by Crown (T. P. 254,832), Kirivanegalawatta claimed by Abeykonge Kornelis, Dodangahahena claimed by Hettige Tenbamy, Dodangahawattekkella declared to be the property of the Crown under the Waste Lands Ordinances, Pahalawattehenkella declared to be the property of the Crown under the Waste Lands Ordinances, Rukattanagahawatta claimed by Hatarasinge Pedris, Rukattanagahahena claimed by Hathasinghe Pedris, Vedamuttagewattakebella claimed by Jayasin Achchige Samuel, Vedamuttagehena claimed by Liyana Arachchige Kottan, Kenderalagewatta claimed by Jayawickrama Kankanange Elias, Kahatagahawatta sold by Crown, Kabatagahawatta claimed by Jayawickrama Kandambige Babun, Aliyawetunahena claimed by Ranatunge Hin Appu, Kankanangewattekkella claimed by Jasinha Arachchige Juanis, Godellahena claimed by Jasinha Arachchige Don Siman, a Gansabhawa road, Rukattanagahawatta claimed by Hewagamage Eliyashamy, Maragahawatta claimed by Wadigawage Maha Davith; on the west by Maragahawatta claimed by Wadigawage Maha Davith, the village limit of Bowela; a Gansabhawa road.

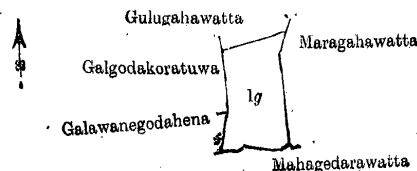
[For Diagram see page 1052.]

II.—Preliminary plan 229.

Situation: Muruthawela village in West Giruwa pattu of Hambantota District.

Lot.	Name of Land.	Extent, A. R. P.
1g	Galmanagodagehena	1 2 11

and bounded as follows: on the north by Gulugahawatta claimed by Wadigawage Maha Davith; on the east by Maragahawatta claimed by Wadigawage Maha Davith; on the south by Mahagederawatta claimed by Sedarasingha Arachchige Don Appu; on the west by Galawanegodahena claimed by Wadigawage Babun and others, Galgodakoratuwa claimed by ditto.



Surveyor-General's Office,
Colombo, July 8, 1912.

Scale of 8 Chains to an Inch.

A. H. G. DAWSON,
for Surveyor-General.

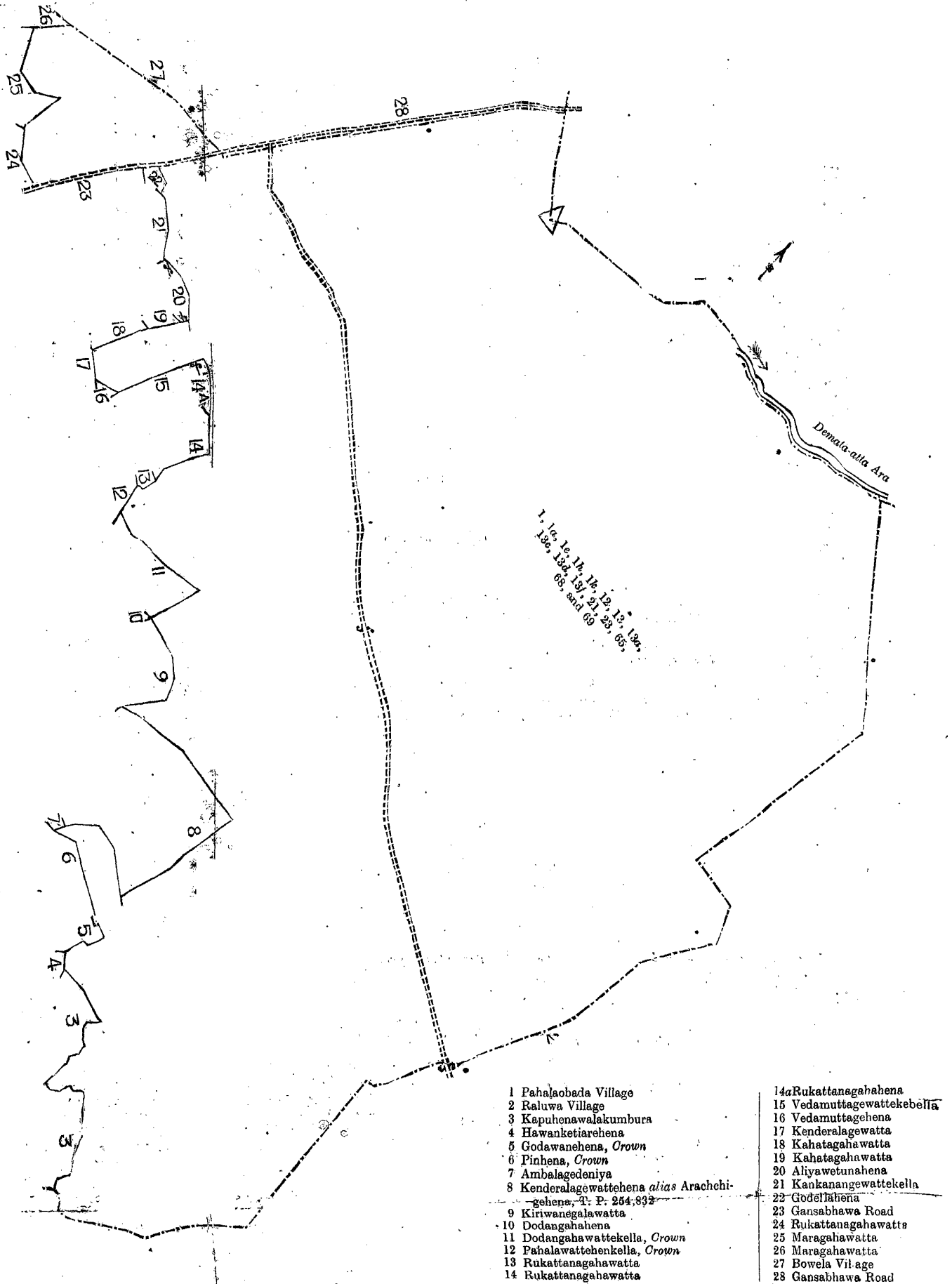
III.—Preliminary plan 229.

Situation: Muruthawela village in West Giruwa pattu of Hambantota District.

Lot.	Name of Land.	Extent, A. R. P.	Lot.	Name of Land.	Extent, A. R. P.
4l	Dangahahena	0 1 21	10f	Baduwattehena	2 3 22
4t	Moragahahena	0 1 18	10g	Moragahahena	2 0 0
4u	Do.	0 1 0	10h	Moragahawatta	0 0 30
10b	Gamagederagehena	1 0 4	10i	Kahambillahena	0 0 25
10c	Dangahahena	2 2 8			
10d	Kirikongahahena	1 1 27			12 0 35
10e	Beligalagehena	1 0 0			

and bounded as follows: on the north by Mahawatta claimed by Tantirige Samuel, Mahawattahena claimed by ditto, Hillagedelawatta claimed by Koralage Don Juanis, Hillagehena claimed by ditto, Kirikongahahena claimed by Koralage Don Juanis; on the east by Kahatagahawatta claimed by Wadigawage Andris and others, Bulugahawatta (T. P. 274,869);

D 4

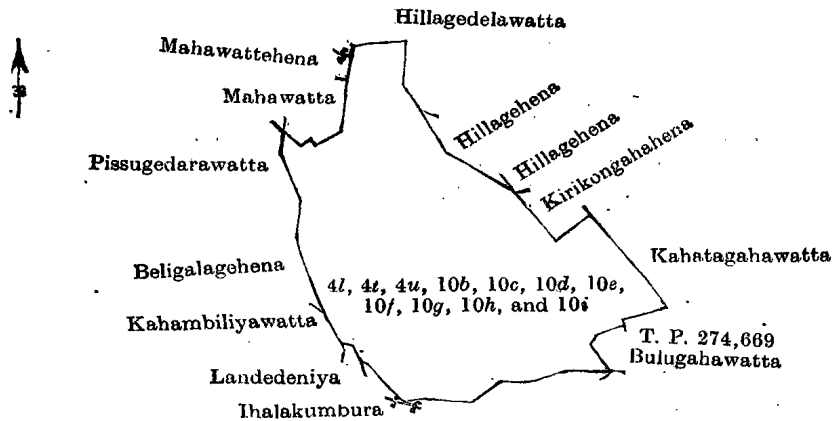


Surveyor-General's Office,
Colombo, July 8, 1912.

Scale of 8 Chains to an Inch.

A. H. G. DAWSON,
for Surveyor-General.

on the south by Bulugahawatta sold by Crown (T. P. 274,669), Ihalakumbura claimed by Wickramasinha Raigamaga Davith and others; on the west by Landedeniya claimed by Tantirige Dingi Appu, Kahambiliyawatta claimed by Jayasekera Arachchige Don Samel, Beligalagehena claimed by Abeykoonge Nikulas, Pissugederawatta claimed by Wadigawage Andris.



Surveyor-General's Office,
Colombo, July 8, 1912.

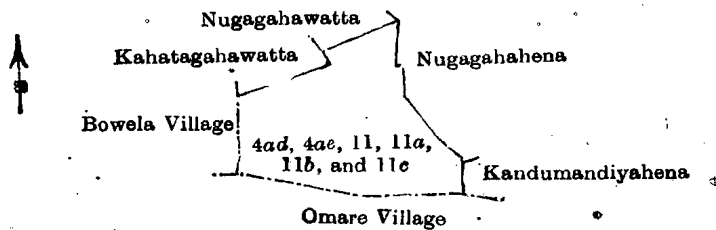
Scale of 8 Chains to an Inch.

A. H. G. DAWSON,
for Surveyor-General.

IV.—Preliminary plan 229.
Situation: Muruthawela village in West Giruwa pattu of Hambantota District.

Lot.	Name of Land.	Extent, A. R. P.	Lot.	Name of Land.	Extent, A. R. P.
4ad	Nugagahahena	0 1 39	11b	Kahatagahahena or Rawalmutagehena	0 2 7
4ac	Pallewattehena	0 0 19	11c	Rawalmutagehena	1 0 37
11	Kahatagahahena	1 2 31			
11a	Pallewattehena	0 1 6			
					4 1 19

and bounded as follows: on the north by Kahatagahawatta claimed by Tantirige Punchi Samuel, Nugagahawatta claimed by Wadigawage Dingi Appu; on the east by Nugagahahena claimed by Wadigawage Dingi Appu, Kandamandiyahena claimed by Wadigawage Kiri Appu; on the south by the village limit of Omare; on the west by the village limit of Bowela.



Surveyor-General's Office,
Colombo, July 8, 1912.

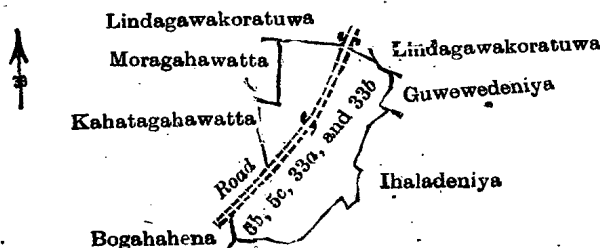
Scale of 8 Chains to an Inch.

A. H. G. DAWSON,
for Surveyor-General.

V.—Preliminary plan 229.
Situation: Muruthawela village in West Giruwa pattu of Hambantota District.

Lot.	Name of Land.	Extent, A. R. P.
5b	Bogahahena	0 2 13
5c	Do.	0 1 23
33a	Do.	0 2 19
33b	Do.	1 3 4
		3 1 19

and bounded as follows: on the north by Lindagawakoratuwa claimed by Hatarasinge Davith, Lindagawakoratuwa claimed by Sinnachchige Don Appu; on the east by Guwewedeniya claimed by Sinnachchige Don Appu, Ihaladeniya (private); on the south by Ihaladeniya (private); on the west by Bogahahena claimed by Wadigawage Don Hendrick, Kahatagahawatta claimed by Wadigawage Don Hendrick, Moragahawatta claimed by Korlage Nikulas.



Surveyor-General's Office,
Colombo, July 8, 1912.

Scale of 8 Chains to an Inch.

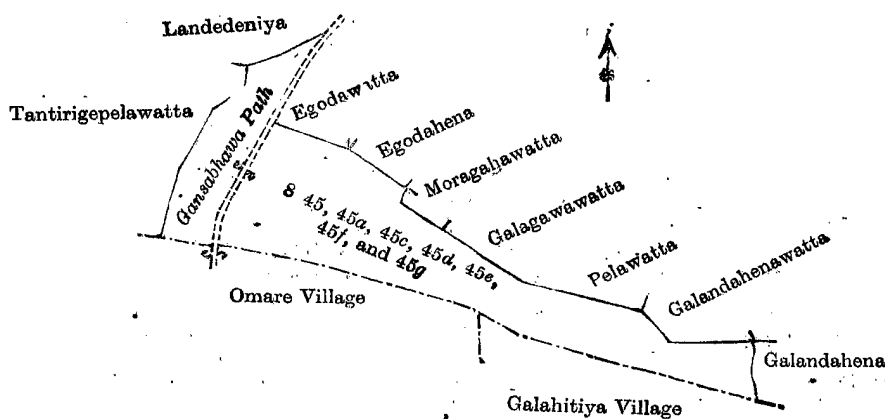
A. H. G. DAWSON,
for Surveyor-General.

VI.—Preliminary plan 229.

Situation : Muruthawela village in West Giruwa pattu of Hambantota District.

Lot.	Name of Land.	Extent, A. R. P.	Lot.	Name of Land.	Extent, A. R. P.
8	Wedamuttewatta	1 3 15	45e	Galandahena	0 2 31
45	Egodahena	2 2 9	45f	Do.	0 3 1
45a	Do.	0 3 32	45g	Do.	1 0 23
45c	Moragahahena	1 0 16			
45d	Galandahena	0 2 11			0 2 18

and bounded as follows : on the north by Egodawatta claimed by Hettiwattaliyanage Dingi Appu, Egodahena claimed by Wadigawage Don Hendrick, Moragahawatta claimed by Wadigawage Hin Appu, Galagawawatta claimed by Wadigawage Punci Appu, Pelawatta claimed by Wadigawage Don Hendrick, Galendahenawatta claimed by Weerasinge Babahamy ; on the east by Galendahena claimed by Ambepitiyahewage Don Davith ; on the south by the village limit of Galahitiya, the village limit of Omare ; on the west by Tantirigepelawatta claimed by Wadigawage Davith, Landedeniya claimed by Tantirige Dingi Appu.



Surveyor-General's Office
Colombo, July 8, 1912.

Scale of 8 Chains to an Inch.

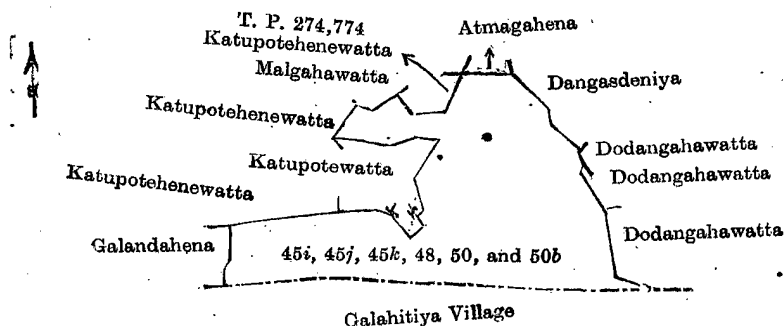
A. H. G. DAWSON,
for Surveyor-General.

VII.—Preliminary plan 229.

Situation : Muruthawela village in West Giruwa pattu of Hambantota District.

Lot.	Name of Land.	Extent, A. R. P.	Lot.	Name of Land.	Extent, A. R. P.
45i	Katupotehena	0 2 31	50	Katupotehena	5 1 10
45j	Do.	1 0 5	50b	Do.	0 1 24
45k	Do.	0 0 20			
48	Do.	1 2 13			9 0 23

and bounded as follows : on the north by Malgahawatta claimed by Tantrige Juanis, Katupotehenawatta sold by Crown (T. P. 274,774), Atmagahena claimed by Suwandapuliige Andris ; on the east by Dangasdeniya (private), Dodangahawatta claimed by Subasinge Udahamy and others, Dodangahawatta claimed by Jayasin Arachchige Davithhamy ; on the south by the village limit of Galahitiya ; on the west by Galandahena claimed by Ambepitiyahewage Don Davith, Katupotehenawatta claimed by Ambepitiyahewage Don Davith and others, Katupotehewatta claimed by ditto, Katupotehenewatta claimed by Wirappuliradage Roddi.



Surveyor-General's Office,
Colombo, July 8, 1912.

Scale of 8 Chains to an Inch.

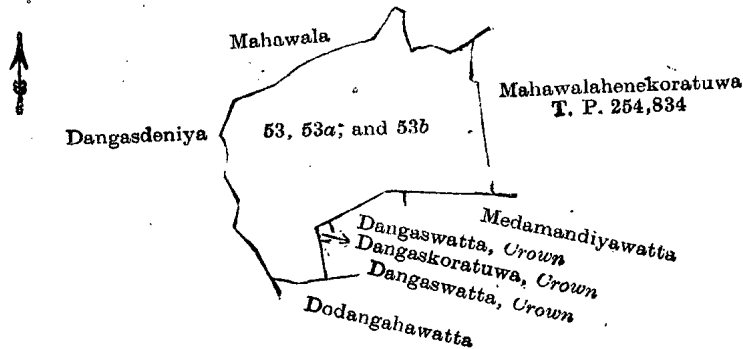
A. H. G. DAWSON,
for Surveyor-General.

VIII.—Preliminary plan 229.

Situation : Muruthawela village in West Giruwa pattu of Hambantota District.

Lot.	Name of Land.	Extent, A. R. P.
53	Mahawalakoratuwa	2 3 6
53a	Dodangaskoratuwa	2 0 13
53b	Kohombagahahena	2 2 15
		7 1 34

and bounded as follows : on the north by Mahawala claimed by Liyana Arachhige Kottan ; on the east by Mahawalahenekoratuwa sold by Crown (T. P. 254,834) ; on the south by Medamandiyawatta claimed by Jayawickrama Kankana nge Loku Appu, Dangaswatta claimed by the Crown, Dangaskoratuwa claimed by the Crown, Dangaswatta claimed by the Crown, Dodangahawatta claimed by Subasinge Udanhamy ; on the west by Dangasdeniya (private).



Surveyor-General's Office,
Colombo, July 8, 1912.

Scale of 8 Chains to an Inch.

A. H. G. DAWSON,
for Surveyor-General.

Hambantota S. O. 8, 1912—1913.

Hambantota Notice No. 4,565.

Notice under "The Waste Lands Ordinances of 1897, 1899, 1900, and 1903."

TAKE notice that unless within three months from October 11, 1912, the persons, if any, who claim any interest in the lands hereinafter mentioned or in any one or more of such lands make claim in person or in writing to the said lands or any of them or to some interest therein to W. E. Wait, Esq., Special Officer appointed under section 28 of "The Waste Lands Ordinances of 1897, 1899, 1900, and 1903," at his office at Fort, Colombo :

Such Special Officer, in pursuance of the powers vested in him by the said Ordinances, will declare by writing under his hand that the said lands or such of them, as to which no claim has been made, are the property of the Crown.

Description of the Lands referred to.

W. E. WAIT,
[Special Officer.]

The following lots situated in the village of Keppitiyawa, in the Giruwa Pattu West of the Hambantota District, in the Southern Province, as described in the annexed diagrams :—

I.—Preliminary plan 234. Field sheets P/16/1-9 and P/16/2-10.
Situation : Keppitiyawa village in Giruwa Pattu West of Hambantota District.

Lot.	Name of Land.	Extent, A. R. P.	Lot.	Name of Land.	Extent, A. R. P.
1	Mahakomehena, Mailahena, Egodahayaya, Thiruwaneagodellahinna	206 3 2	5	Tiriwanagodella	46 2 0
1a	Galpottihena	1 3 27	6	Waralawellawewa	1 3 19
1f	Godawanamandiya	0 0 5	8	Angulawelamahawewa	26 2 30
1g	Do.	0 0 1	8a	Angulawelamahawewa	2 2 30
1i	Talaweralagemandiya	1 0 15	8b	Do.	0 0 3
1j	Mahahena	2 1 16	9	Nelunwalakella <i>alias</i> Godawanemandiya	0 0 14
1k	Do.	2 2 37	9a	Do.	0 1 36
1l	Welangahamandiya	1 0 29	9b	Do.	0 0 5
2	Kalupasellewewa	4 3 7			299 0 36

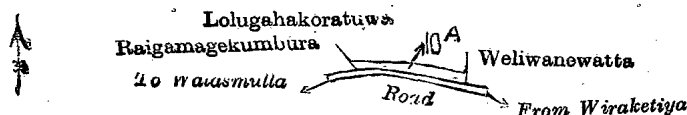
and bounded as follows : on the north by the village limit of Raluwa, T. P. 207,150, Katukomehena (road reservation) claimed by the Crown, T. Ps. 207,150, 253,719 ; on the east by the village limit of Budiayagama, the village limit of Medagama, T. P. 259,840, the village limit of Medagama, the village limit of Hatamune ; on the south by Pelawatta claimed by Don Davith Rajapakse, Vidane Arachchi, Katuwane gemulana claimed by Kankanapattirana Andreas, Indiketiya claimed by Gamage Babe Appu, Katupillaketiya deniya claimed by ditto, Paluwatta claimed by ditto, Labudeniya claimed by Manatage Babanise, Pallekeppitiyawa claimed by Rubasinge Don Dines, Waralamulana claimed by Rubasinge Don Mathes, Talavaralagemandiya sold by the Crown, T. Ps. 259,903, 259,978, Waralamulana claimed by Rubasinge Don Mathes, T. P. 204,578, Keppitiyawela claimed by Wewalagamage Don Bastian, Rata-ambalaketiya claimed by ditto, Doralupitiyakumbura claimed by ditto ; on the west by Doralupitiyawewa claimed by the Crown, Kalupaswelamulana claimed by Don Charles G. Wellappuli, Miellagehena claimed by ditto (T. P. 275,285), the village limit of Ittedemaliya.

[For Diagram see page 1056.]

II.—Preliminary plan 234. Field sheets P/16/1-9 and P/16/2-10.
Situation : Keppitiyawa village in West Giruwa pattu of Hambantota District.

Lot.	Name of Land.	Extent, A. R. P.
10a	Lolugahakoratuwa (road reservation)	0 0 28

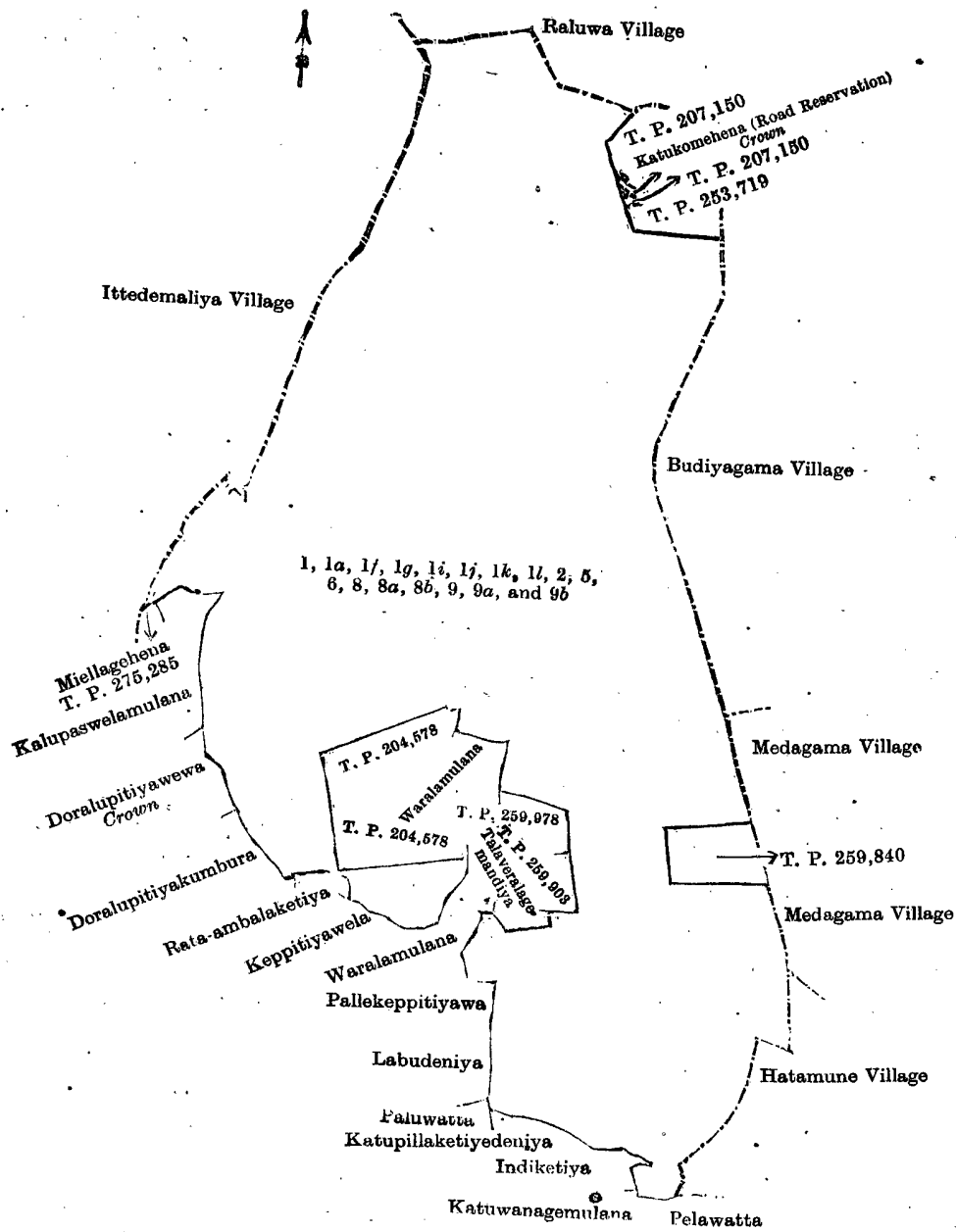
and bounded as follows : on the north by Lolugahakoratuwa claimed by Madarasinge Babunhamy ; on the east by Welivanewatta claimed by Don Davith Rajapakse ; on the south by the road from Wiraketiya to Walasmulla ; on the west by Raigamagekumbura claimed by Madarasinge Babunhamy.



Surveyor-General's Office,
Colombo, July 15, 1912.

Scale of 8 Chains to an Inch.

A. H. G. DAWSON,
for Surveyor-General.



Scale of 16 Chains to an Inch.

Surveyor-General's Office,
Colombo, July 15, 1912.

A. H. G. DAWSON,
for Surveyor-General.

III.—Preliminary plan 234. Field sheet P/16/1-9.

Situation: Keppitiyawela village in West Giruwa pattu of Hambantota District.

Lot.	Name of Land.	Extent, A. R. P.
12	Katupillewetiyeewa	1 3 23

and bounded as follows: on the north by Katupillewetiyeewa claimed by Manatuge Babanisa; on the east by Netolghakumbura claimed by Rubasinge Don Mathes; on the south by Raigamagedeniya claimed by Rubasinge Heenhany; on the west by Talagahawatta claimed by Rubasinge Dingi Appu.



Scale of 8 Chains to an Inch.

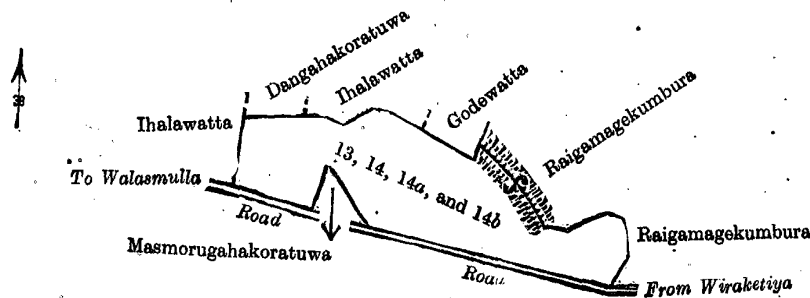
Surveyor-General's Office,
Colombo, July 15, 1912.

A. H. G. DAWSON,
for Surveyor-General.

IV.—Preliminary plan 234. Field sheet P/16/1-9.
 Situation : Keppitiyawa village in West Giruwa pattu of Hambantota District.

Lot.	Name of Land.	Extent, A. R. P.
13	Raigamagewewa	0 2 25
14	Talakoratuwa, Kajukoratuwa	5 0 8
14a	Kajugahakoratuwa (reservation for road)	0 0 16
14b	Talakoratuwa (reservation for road)	0 1 30
		6 0 39

and bounded as follows : on the north by Dangahakoratuwa claimed by Wewalagamage Don Siman, Ihalawatta claimed by Giruwagamage Balappu, Godewatta claimed by Rubasinge Don Dines, Raigamagekumbura claimed by Madarasinge Babahamy ; on the east by Raigamagekumbura claimed by Madarasinge Babahamy ; on the south by a road, Masmorugahakoratuwa claimed by Handugala Kankanange Adirian, a road ; on the west by Ihalawatta claimed by Giruwagamage Baba Appu.



Surveyor-General's Office,
Colombo, July 15, 1912.

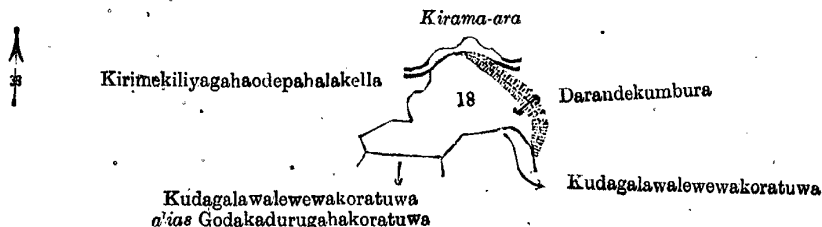
Scale of 8 Chains to an Inch.

A. H. G. DAWSON,
for Surveyor-General.

V.—Preliminary plan 234. Field sheet P/16/1-9.
 Situation : Keppitiyawa village in West Giruwa pattu of Hambantota District.

Lot.	Name of Land.	Extent, A. R. P.
18	Kudagalawalewewa	2 1 22

and bounded as follows : on the north by the Kirama-ara ; on the east by Darandekumbura claimed by Medagama Pansala ; on the south by Kudagalawalewewakoratuwa claimed by Gamage Baba Appu, Kudagalawalewewakoratuwa, alias Godakadurugahakoratuwa claimed by Mainatuge Babayala ; on the west by Kirimekiliyagahaodepahalakella claimed by the Ittedemaliya Pansala.



Surveyor-General's Office,
Colombo, July 15, 1912.

Scale of 8 Chains to an Inch.

A. H. G. DAWSON,
for Surveyor-General.

VI.—Preliminary plan 234. Field sheet P/16/1-9.
 Situation : Keppitiyawa village in West Giruwa pattu of Hambantota District.

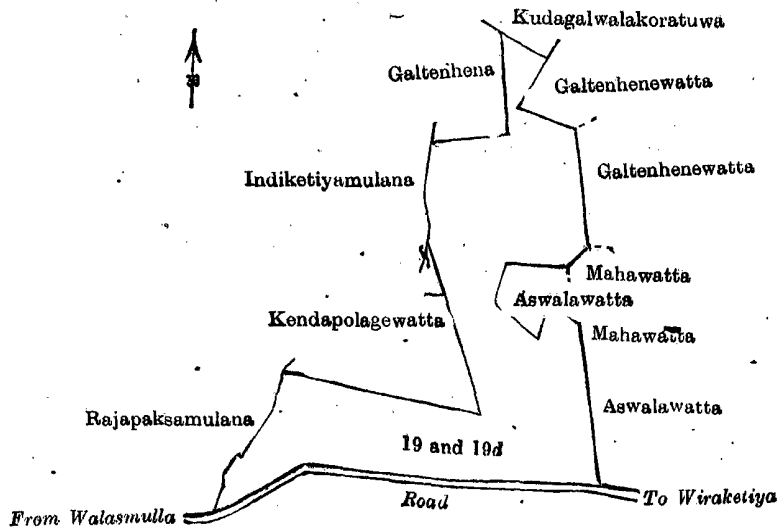
Lot.	Name of Land.	Extent, A. R. P.
19	Galtenhena, Aswalawatta, Kendapalagehena	11 0 28
19d	Kendapalagehena (road reservation)	0 2 10
		11 2 38

and bounded as follows : on the north by Galtenhena claimed by Madduma Kankanange Babunhamy, Kudagalwalekoratuwa alias Godakadurugahakoratuwa claimed by Mainatuge Babayala, Galtenhenewatta claimed by Mainatuge Babayala ; on the east by Galtenhenewatta claimed by the Kappetiya Pansala, Mahawatta claimed by Wewalagamage Carolis and others, Aswalawatta claimed by Wewalagamage Don Lewis, Mahawatta claimed by Wewalagamage Carolis and others, Aswalawatta claimed by Wewalagamage Carolis ; on the south by the road from Wiraketiya to Walasmulla ; on the west by Rajapaksamulana claimed by the heirs of Wijesingha Mudaliyar of Wauwa, Kendapalagewatta claimed by Giruwagamage Samel, Indiketiyamulana claimed by the heirs of Wijesingha Mudaliyar of Wauwa.

[For Diagram see page 1058.]

VII.—Preliminary plan 234. Field sheet P/16/1-9.
 Situation : Keppitiyawa village in West Giruwa pattu of Hambantota District.

Lot.	Name of Land.	Extent, A. R. P.
20	Galawalagilma-atmaga alias Dunumadallagodella	2 3 0
21	Galawalawewa	5 1 11
22	Mukalanmandiya alias Medakoratuwa, Galtenhena	24 0 12
23	Doralupitiyewewa	3 2 0
		35 2 23

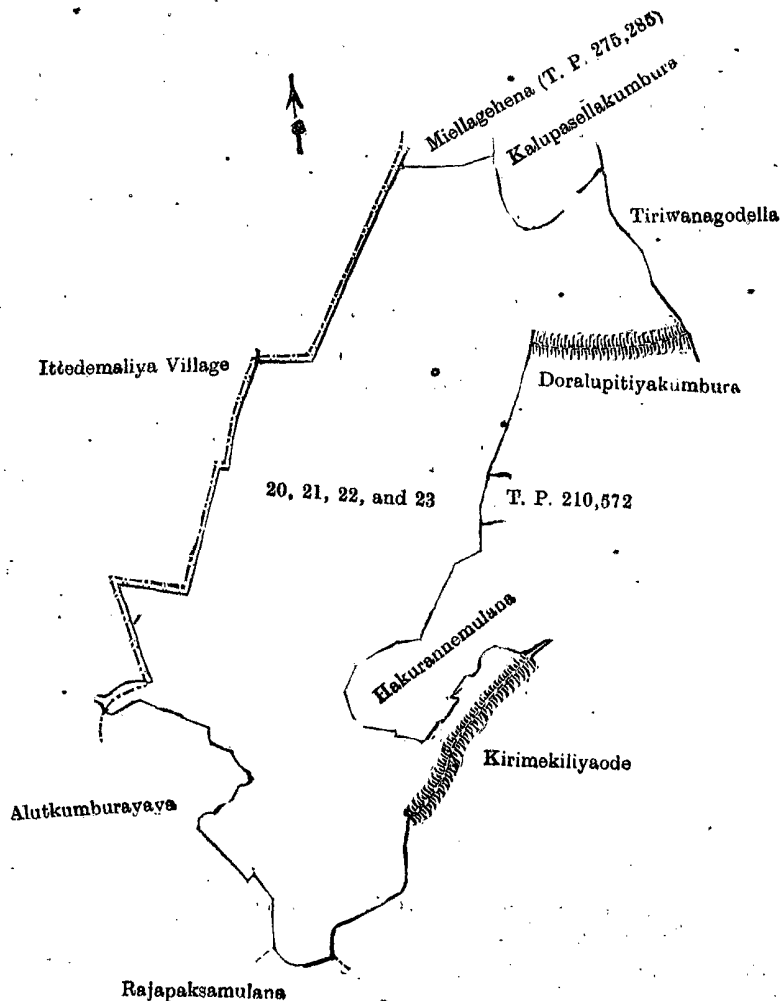


Surveyor-General's Office,
Colombo, July 15, 1912.

Scale of 8 Chains to an Inch.

A. H. G. DAWSON,
for Surveyor-General.

and bounded as follows: on the north by Miellagehena (T. P. 275,285) sold by the Crown, Kalupasellakumbura claimed by Don Charles Gunasekera Welappuli; on the east by Tiriwanagodella claimed by the heirs of Wijesinghe Mudaliyar of Wauwa, Doralupitiyakumbura claimed by Wewalagamage Don Bastian, T. P. 210,572, Hakurannemulana claimed by the heirs of Wijesinghe Mudaliyar of Wauwa, Kirimekiliyaode claimed by Mainatage Babayala; on the south by Kirimekiliyaode claimed by Mainatage Babayala, Rajapaksamulana claimed by the heirs of Wijesinghe Mudaliyar of Wauwa, Alutkumburayaya claimed by the heirs of Wijesinghe Mudaliyar of Wauwa; on the west by Alutkumburayaya claimed by the heirs of Wijesinghe Mudaliyar of Wauwa, the village limit of Ittedemaliya.



Surveyor-General's Office,
Colombo, July 15, 1912.

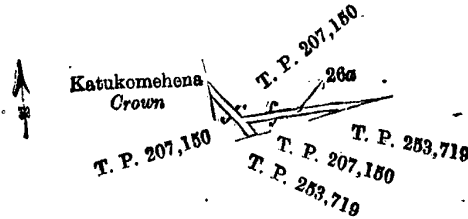
Scale of 8 Chains to an Inch.

A. H. G. DAWSON,
for Surveyor-General.

VIII.—Preliminary plan 234. Field sheet P/16/2-10.
Situation: Keppitiyawa village in West Giruwa pattu of Hambantota District.

Lot.	Name of Land.	Extent, A. R. P.
26a	Katukomehena (road reservation)	0 0 13

and bounded as follows: on the north and east by T. P. 207,150; on the south by T. Ps. 253,719, 207,150, 253,719; of the west by T. P. 207,150, Katukomehena claimed by the Crown.



Scale of 8 Chains to an Inch.

Surveyor-General's Office,
Colombo, July 15, 1912.

A. H. G. DAWSON,
for Surveyor-General.

IX.—Preliminary plan 234. Field sheets P/16/1-9, P/16/2-10, P/16/17-25, and P/16/18-26.
Situation: Keppitiyawa village in West Giruwa pattu of Hambantota District.

Lot.	Name of Land.	Extent, A. R. P.	Lot.	Name of Land.	Extent, A. R. P.
30	Rajapakawewa	3 2 29	78a	Galwalahena (T. P. 241,078)	4 3 38
33	Talakoratuwa	0 1 1	78a1	Medahena	0 3 24
35a1	Marawehena	0 0 12	78b	Suriyagahamandiya	1 2 12
46	Rubasingewatta	4 2 34	78d	Komehena	1 0 20
46a	Rubasingewatta (road reservation)	0 1 14	78e	Demata-attewalahena	3 2 24
56	Nikawattewewa	1 0 32	78f	Do.	0 0 6
60	Komehena	0 3 12	78g	Demata-attewalahena (path reservation)	0 1 6
61	Komehenekella	0 3 12	78j	Tanakoratuwa	1 0 26
62	Bogahahena	1 1 25	78k	Do.	0 0 21
63	Mahahena	0 2 20	78l	Komehena	1 1 7
63a	Do.	1 2 26	78m	Do.	2 1 9
64	Puhulhena	1 1 35	78n	Pinnaketiyehena	1 0 15
65	Dalukgalahena	1 0 29	78o	Medahena	1 2 12
66	Do.	1 3 30	78p	Do.	0 3 39
67	Kalugahahena alias Dalukgalahena	4 3 28	78q	Ittegodellahena, Penikolahena	11 3 15
69	Serugahahena	0 3 14			
71	Do.	1 2 5			
76	Nambumandiya	0 2 1			343 0 2
78	Peniwellhena, Komehena, Boralugalpolahena, Bogahahena, Galwalahena, Dalukgalahena	282 0 9			

and bounded as follows: on the north by a road, Boralugalpolahena sold by the Crown (T. P. 267,557), a road, Marawehena claimed by the Crown, Gamachchige Appu and others, T. P. 217,215, Marawehena (road reservation) sold by the Crown, Marawahena, Poldeulahena, and Ambagahakoratuwa claimed by the Crown, T. Ps. 217,216, 204,078, Pinnaketiyehena sold by the Crown, T. Ps. 259,977, 204,078, 198,056, 217,217, 204,078, 217,216, 178,714, road reservation claimed by the Crown, T. Ps. 204,079, 198,058, 225,336, 257,410, 217,125, 260,859, Punnaketiyehena claimed by S. Dasanhamy, T. Ps. 260,859, 217,125, 227,558, Pattangewattagawamandiya claimed by Munasinge Don Bastian, Angunaketiyawatta claimed by Kankanapattirane Saunhamy, a road, Mailahenewatta claimed by Warakagodagama Baba, a road; on the east by the village limit of Hatamune, Medahena claimed by Senanayaka Babunhamy, the village limit of Hatamune; on the south by the village limit of Mulkirigala; on the west by the village limit of Tamaduwa, the village limit of Atuboda, Puhulhena sold by the Crown (T. P. 261,056), the village limit of Atuboda.

NOTE.—The following lots lying within the above boundaries are excluded from this part of the notice, and their aggregate acreage of 17 acres 1 rood and 16 perches is not included in the acreage of 343 acres and 2 perches given above:—

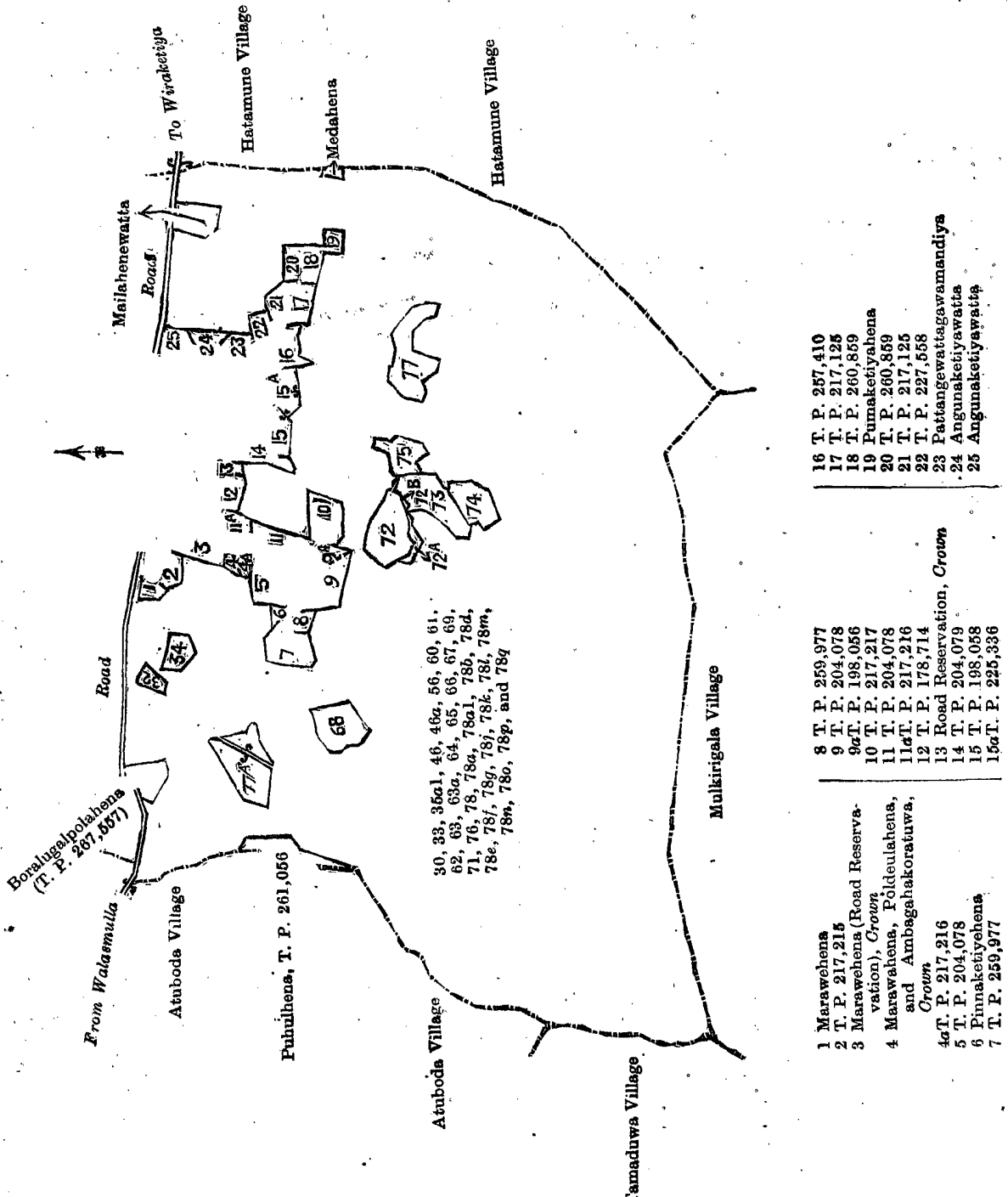
Preliminary plan 234.

Lot.	Name of Land.	Extent, A. R. P.	Lot.	Name of Land.	Extent, A. R. P.
32	Talakoratuwa	0 1 33	74	Pahalahena	1 1 31
34	Talakoratuwa (T. P. 266,766)	0 3 13	75	Nikawattahena (T. P. 275,286)	1 1 6
68	Komehenekoratuwa (T. P. 171,318)	2 0 14	77	Medahena (T. P. 261,018)	2 2 33
72	Koswattahena (T. P. 217,218)	2 2 5	77a	Katukomehena (T. P. 193,141)	3 0 26
72a	Koswattahena	0 1 8			
72b	Koswattahena (T. P. 259,942)	0 0 10			17 1 16
73	Koswattahena (T. P. 259,904)	2 1 37			

[For Diagram see page 1060.]

X.—Preliminary plan 234. Field sheet P/16/1-9.
Situation: Keppitiyawa village in West Giruwa pattu of Hambantota District.

Lot.	Name of Land.	Extent, A. R. P.
38	Ehelaketiya	0 0 8
43	Siyambalagawawepotawa	0 1 37
		0 2 5

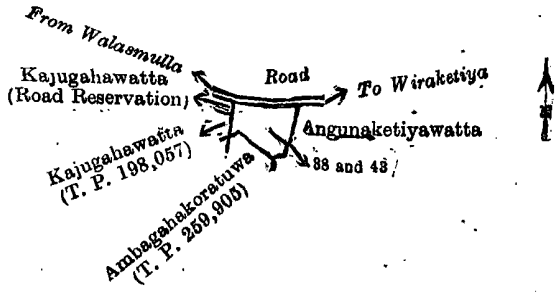


Surveyor-General's Office,
Colombo, July 15, 1912.

Scale of 16 Chains to an Inch.

A. H. G. DAWSON,
for Surveyor-General.

and bounded as follows: on the north by the road from Walasmulla to Wiraketiya; on the east by Angunakekiyawatta claimed by Kankanapattirana Saunhamy; on the south by Ambagahakoratuwa sold by the Crown (T. P. 259,905); on the west by Kajugahawatta claimed by Madarasinge Babuhamy, T. P. 198,057, Kajugahawatta (road reservation) claimed by M. Babunhamy.



Surveyor-General's Office,
Colombo, July 15, 1912.

Scale of 8 Chains to an Inch.

A. H. G. DAWSON,
for Surveyor-General.

Hambantota S. O. 9, 1912—1913.

Kurunegala Notice No. 4,566.

Notice under "The Waste Lands Ordinances of 1897, 1899, 1900, and 1903."

TAKE notice that unless within three months from October 11, 1912, the persons, if any, who claim any interest in the lands hereinafter mentioned or in any one or more of such lands make claim in person or in writing to the said lands or any of them or to some interest therein to J. M. Davies, Esq., Special Officer appointed under section 28 of "The Waste Lands Ordinances of 1897, 1899, 1900, and 1903," at his office at Fort, Colombo :

Such Special Officer, in pursuance of the powers vested in him by the said Ordinances, will declare by writing under his hand that the said lands or such of them, as to which no claim has been made, are the property of the Crown.

J. M. DAVIES,
Special Officer.

Description of the Lands referred to.

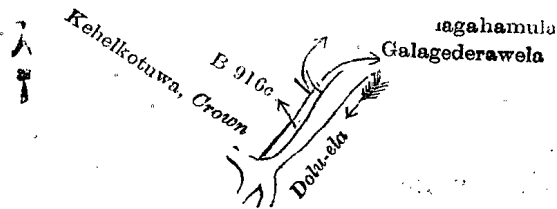
The following lots situated in the village of Galagedara, in the Mahagalboda Egoda korale of the Hiriyala hatpattu of the Kurunegala District, in the North-Western Province, as described in the annexed diagrams :—

I.—Preliminary plan 1,946.

Situation : Galagedara village in Mahagalboda Egoda korale of Kurunegala District.

Lot.	Name of Land.	Extent, A. R. P.
B 916c	Ela (stream)	0 0

and bounded as follows : on the north by Galagedarawela claimed by Menikanaidalage Dingiri Appu ; on the east and south by the Dolu-ela ; on the west by Kehelkotuwa claimed by the Crown, Rukattanagahamula (private).



Surveyor-General's Office
Colombo, August 17, 1912.

Scale of 4 Chains to an Inch.

A. H. G. DAWSON,
for Surveyor-General.

II.—Preliminary plan 1,946.

Situation : Galagedara village in Mahagalboda Egoda korale of Kurunegala District.

Lot.	Name of Land.	Extent, A. R. P.	Lot.	Name of Land.	Extent, A. R. P.
N 914	Galkotuwapillewa	0 2 17	S 914	Malwakadepillewa	0 1 2
O 914	Galagedarawelehena	0 2 18	9875	Galkotuwegala	1 1 19
P 914	Do.	1 0 34			
Q 914	Malwakadehena	0 3 26			
					4 3 36

and bounded as follows : on the north by Pahalawewahena claimed by the Crown, Kahatagahamulagala claimed by Menikanaidelage Dingiri Appu, Siyambalagahamulagala claimed by Mudalinaidelage Hami and others, Galagedarawatta claimed by Dingaranachchilage Dingiri Appu ; on the east by Galagedarawela claimed by Vedanaidelage Punchappu and others, Mulwalwela claimed by Kirinaidelage Puncheda Appu and others ; on the south by the Dolu-ela, Pahalawelapillewa claimed by Menikanaidelage Malla Naide and others, Pahalawela claimed by Kirinaidelage Punchappu and others ; on the west by Galkotuwegala claimed by Kirinaidelage Punchappu and others, Galkotuwegala claimed by Kiranacheralage Dingiri Appu and others, a bund.



Surveyor-General's Office,
Colombo, August 17, 1912.

Scale of 4 Chains to an Inch.

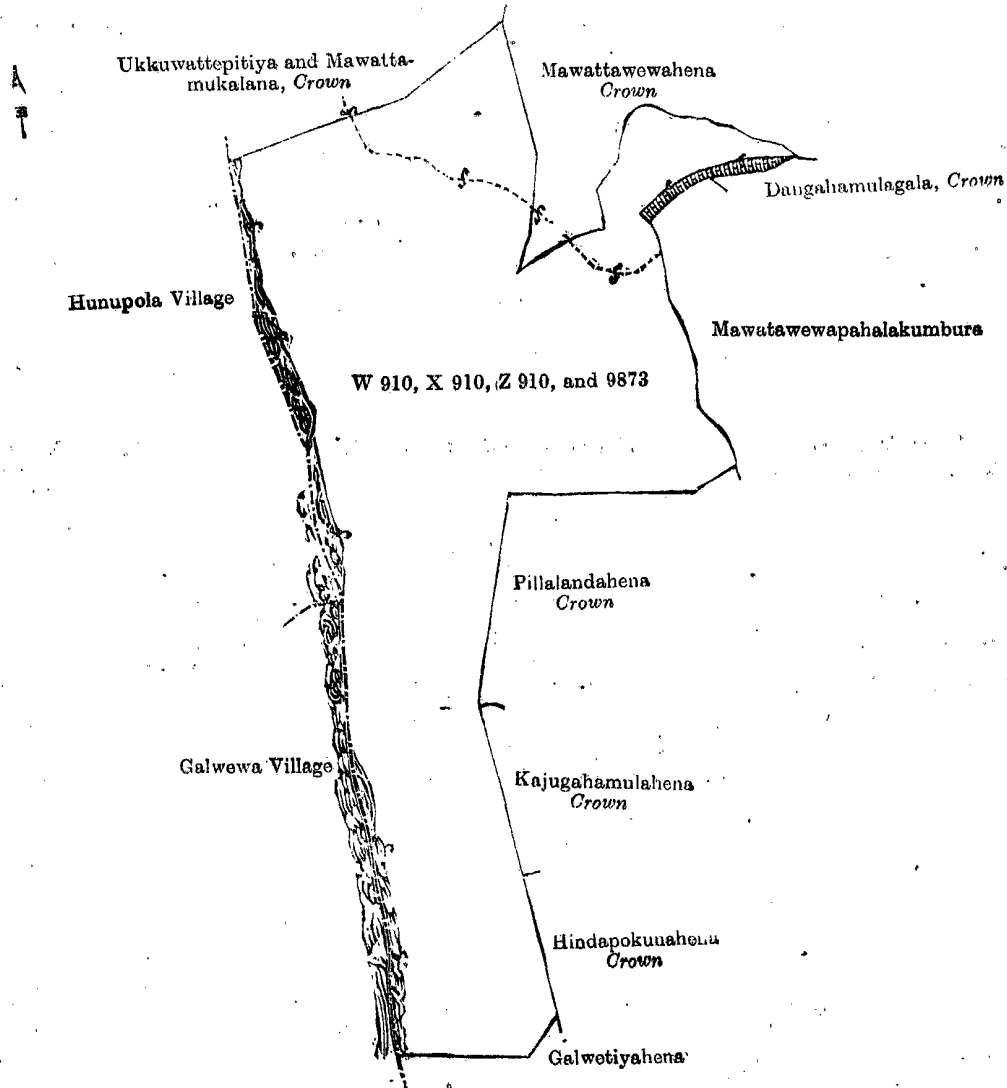
A. H. G. DAWSON,
for Surveyor-General.

III.—Preliminary plan 1,946.

Situation: Galagedara village in Mahagalboda Egoda korale of Kurunegala District.

Lot.	Name of Land.	Extent, A. R. P.
W 910 ..	Galkadulagalahena ..	4 2 16
X 910 ..	Ratukawegahamulahena ..	2 0 24
Z 910 ..	Mawattewewa (tank) ..	0 2 9
9873 ..	Mawattamukalana ..	4 0 0
		11 1 9

and bounded as follows: on the north by Ukkuwattepitiya and Mawattamukalana claimed by the Crown, Mawattawehena claimed by the Crown; on the east by Dangahamulagala claimed by the Crown, Mawatawewapahalakumbura claimed by Pinhamy Veda Naide and others, Pillalandahena claimed by the Crown, Kajugahamulahena claimed by the Crown, Hindapokunahena claimed by the Crown; on the south by Galwetiyaehena claimed by Menik Naidelage Malhamy and others; on the west by the village limit Galwewa, the village limit of Hunupola.



Scale of 4 Chains to an Inch.

Surveyor-General's Office,
Colombo, July 24, 1912.

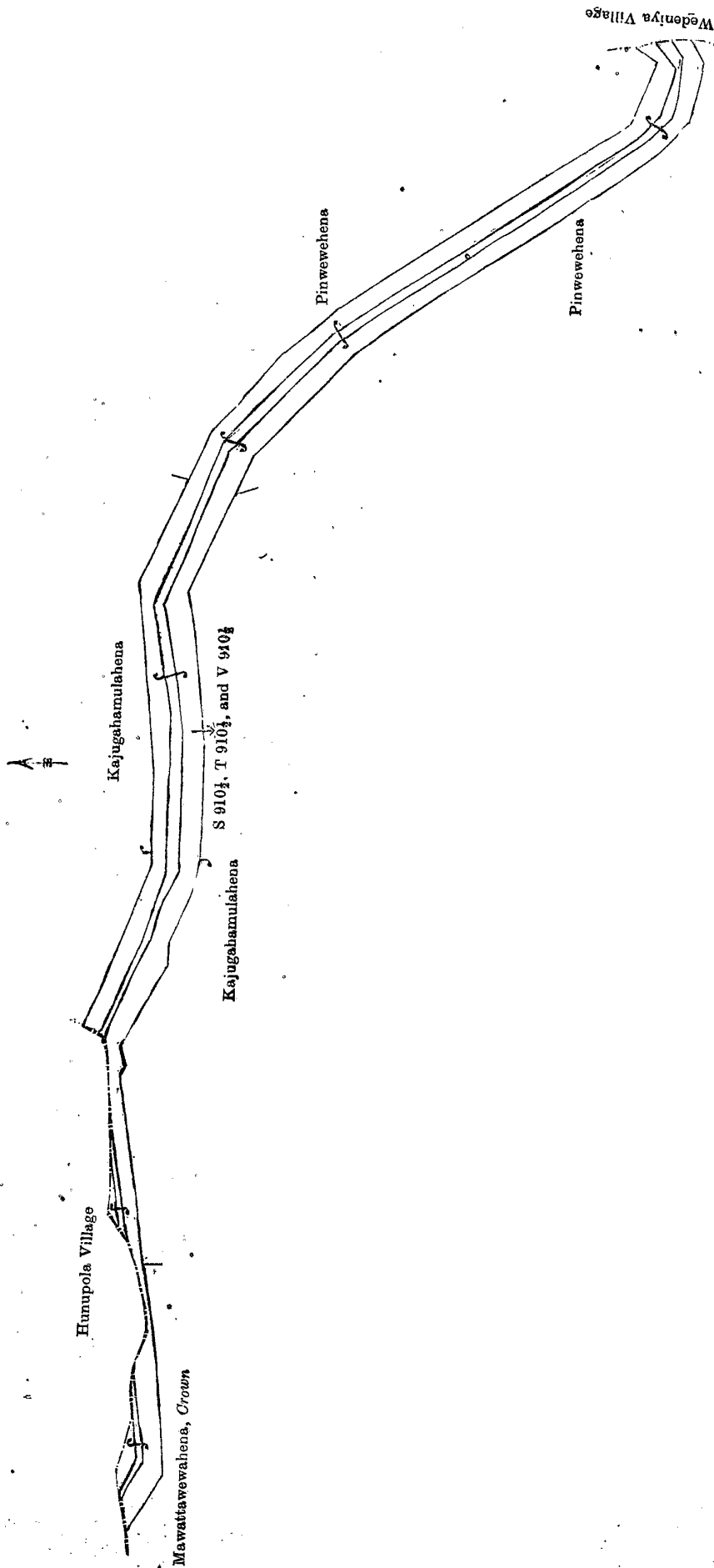
A. J. WICKWAR,
for Surveyor-General.

IV.—Preliminary plan 1,946.

Situation: Galagedara village in Mahagalboda Egoda korale of Kurunegala District.

Lot.	Name of Land.	Extent, A. R. P.
S 910 $\frac{1}{2}$..	Mahawattewewahena (channel and reservation) ..	0 2 0
T 910 $\frac{1}{2}$..	Kajugahamulahena (channel and reservation) ..	2 1 22
V 910 $\frac{1}{2}$..	Pinwewahena (channel and reservation) ..	2 1 20
		5 1 2

and bounded as follows: on the north by the village limit of Hunupola, Kajugahamulahena claimed by Sirimal Naide and others, Pinwewahena claimed by Aratchinaidelage Malhamy and others; on the east by Pinwewahena claimed by Aratchinaidelage Malhamy and others, the village limit of Wedeniya; on the south by Pinwewahena claimed by Aratchinaidelage Malhamy and others, Kajugahamulahena claimed by Sirimal Naide and others, Mawattawewahena claimed by the Crown; on the west by Mawattawewahena claimed by the Crown, the village limit of Hunupola.



Surveyor-General's Office,
Colombo, July 24, 1912.

Scale of 4 Chains to an Inch.

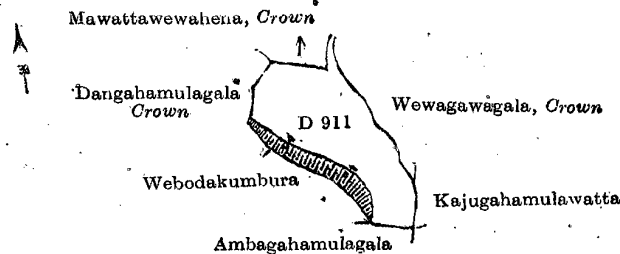
A. J. WICKWAR,
for Surveyor-General.

V.—Preliminary plan 1,946.

Situation : Galagedara village in Mahagalboda Egoda korale of Kurunegala District.

Lot.	Name of Land.	Extent, A. R. P.
D 911	Kumbukgahamulawewa	0 3 4

and bounded as follows : on the north by Mawattawawahena claimed by the Crown ; on the east by Wewagawagala claimed by the Crown, Kajugahamulawatta claimed by K. Naide and others ; on the south by Ambagahamulagala claimed by Pinhamy Veda Naide and others, Webodakumbura claimed by Manhamige Veda Naidelage Puchi Appu Veda Naide and others ; on the west by Webodakumbura claimed by Manhamige Veda Naidelage Puchi Appu Veda Naide, Dangahamulagala claimed by the Crown.



Scale of 4 Chains to an Inch.

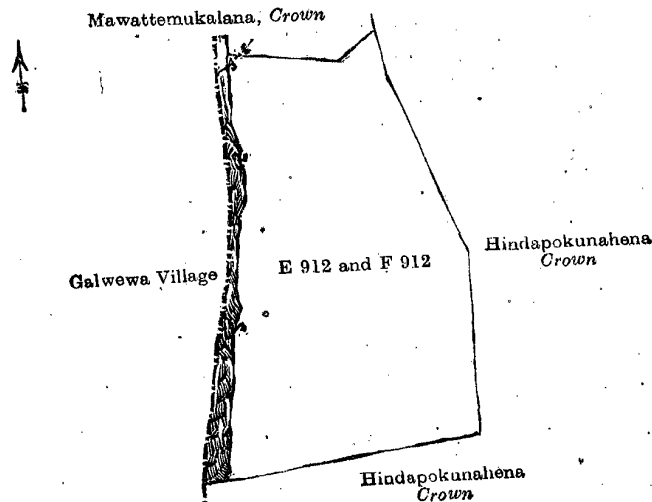
Surveyor-General's Office,
Colombo, July 24, 1912.A. J. WICKWAR,
for Surveyor-General.

VI.—Preliminary plan 1,946.

Situation : Galagedara village in Mahagalboda Egoda korale of Kurunegala District.

Lot.	Name of Land.	Extent, A. R. P.
E 912	Kohombagahamulahena	3 0 24
F 912	Galwetiyahena	1 3 9
		4 3 33

and bounded as follows : on the north by Mawattemukalana claimed by the Crown ; on the east by Hindapokunahena claimed by the Crown ; on the south by Hindapokunahena claimed by the Crown ; on the west by the village limit of Galwewa.



Scale of 4 Chains to an Inch.

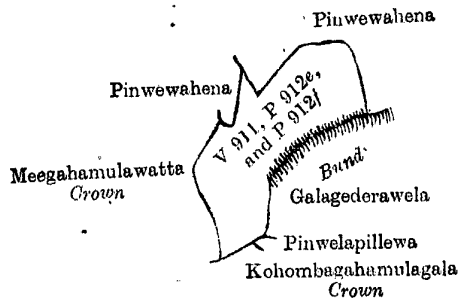
Surveyor-General's Office,
Colombo, July 24, 1912.A. J. WICKWAR,
for Surveyor-General.

VII.—Preliminary plan 1,946.

Situation : Galagedara village in Mahagalboda Egoda korale of Kurunegala District.

Lot.	Name of Land.	Extent, A. R. P.
V 911	Pinwewa (tank)	0 1 38
P 912e	Do. (do.)	0 0 26
P 912f	Nabodagahakumbura	0 0 19
		0 3 3

and bounded as follows : on the north by Pinwewahena claimed by Aratchinaidelage Malhamy and others ; on the east by Pinwewahena claimed by Aratchinaidelage Malhamy and others, a bund, Galagedarawela claimed by Pinanaidelage Ukkuhamy, Pinwelapillewa claimed by ditto ; on the south by Kohombagahamulagala claimed by the Crown ; on the west by Meegahamulawatta claimed by the Crown, Pinwewahena claimed by Dingiri Appu and others.



Surveyor-General's Office,
Colombo, July 24, 1912.

Scale of 4 Chains to an Inch.

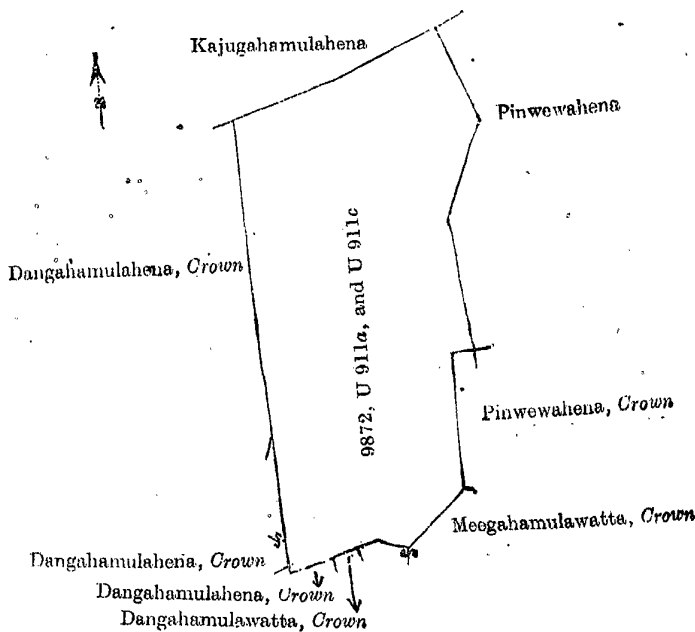
A. J. WICKWAR,
for Surveyor-General.

VIII.—Preliminary plan 1,946.

Situation : Galagedara village in Mahagalboda Egoda korale of Kurunegala District.

Lot.	Name of Land.	Extent, A. R. P.
9872	Meegahamulamukalana	4 2 7
U 911a	Hangalahena	0 0 5
U 911c	Heengala	0 0 11
		4 2 23

and bounded as follows : on the north by Kajugahamulahena claimed by Sirimal Naide Kirinaidelage Puchi Appu Naide and others ; on the east by Pinwewahena claimed by Kirinaidelage Pinhamy and others, Pinwewahena claimed by the Crown ; on the south by Meegahamulawatta claimed by the Crown, Dangahamulawatta claimed by the Crown, Dangahamulahena claimed by the Crown ; on the west by Dangahamulahena claimed by the Crown, Dangahamulahena claimed by the Crown.



Surveyor-General's Office,
Colombo, July 24, 1912.

Scale of 4 Chains to an Inch.

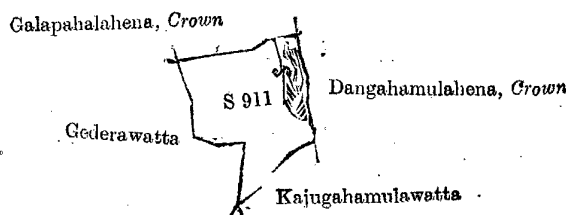
A. J. WICKWAR,
for Surveyor-General.

IX.—Preliminary plan 1,946.

Situation : Galagedara village in Mahagalboda Egoda korale of Kurunegala District.

Lot.	Name of Land.	Extent, A. R. P.
S 911	Siyambalaghamulagala	0 2 16*

and bounded as follows : on the north by Galapalahena claimed by the Crown ; on the east by Dangahamulahena claimed by the Crown ; on the south by Kajugahamulawatta claimed by Kitalama-arachchilage Mudali Naide ; on the west by Gedarawatta claimed by M. V. Naide and others.



Surveyor-General's Office,
Colombo, July 24, 1912.

Scale of 4 Chains to an Inch.

A. J. WICKWAR,
for Surveyor-General.

X.—Preliminary plan 1,946.

Situation : Galagedara village in Mahagalboda Egoda korale of Kurunegala District.

Lot.	Name of Land.	Extent, A. R. P.	Lot.	Name of Land.	Extent, A. R. P.
P 913	Kombagahamulahena	3 2 30	Z 916	Maha-amuna (tank)	0 3 21
H 914	Galkotuwepillewa	0 0 26	A 917	Lenewalapitiyepillewa	1 1 3
I 914	Do.	0 3 7	B 917	Siyambalagahamulahena	0 1 18
J 915	Pahalawelapillewa	0 2 3	C 917	Heneyawelapillewa	0 2 26
K 915	Do.	0 1 19	9874	Mahagala (rock)	11 1 38
L 915	Do.	1 0 15	9876	Maha-amunagala (rock)	3 0 7
D 916	Pilalandehena	3 2 35			
E 916	Medahena	26 0 22			55 1 38
G 916	Pahalawelapillewa	1 1 8			

and bounded as follows : on the north by Bakmigahamulahena sold by Crown, Kohombagahanulagala claimed by the Crown, Meegahamulawatta claimed by the Crown ; on the east by Pahalawewahena claimed by the Crown, a bund, Galkatuwewela claimed by Kiranacherelage Dingiri Appu and others, Galkatuwewela claimed by Kirinaidelage Punchappu and others, Pahalawela claimed by Kirinaiddage Punchappu and others, Pahalawela claimed by Kiranacherilego Dingiri Appu, Pahalawela claimed by Maniknaidelage Malhamy and others, Pahalawela claimed by Kirinaidelage Punchappu and others, an ela, Heneyawela claimed by Aratchi Naidelage Malhamy and others ; on the south by the village limit of Siradunna, the village limit of Damatawa, Dolu-ela ; on the west by the Mala-ela ; the village limit of Damatawa, Hindapokunahena claimed by the Crown, Medahena claimed by the Crown.

NOTE.—The following lot lying within the above boundaries is excluded from this part of the notice, and its acreage of 1 acre 1 rood and 37 perches is not included in the acreage of 55 acres 1 rood and 38 perches given above:—

Preliminary plan 1,946.

Lot.	Name of Land.	Extent, A. R. P.
F 916	Ratamiriskotawahena	1 1 37

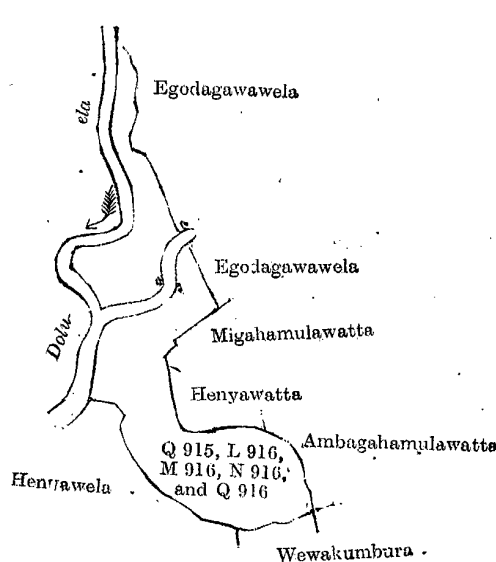
[For Diagram see page 1067.]

XI.—Preliminary plan 1,946.

Situation : Galagedara village in Mahagalboda Egoda korale of Kurunegala District.

Lot.	Name of Land.	Extent, A. R. P.	Lot.	Name of Land.	Extent, A. R. P.
Q 915	Egodagawawelapillewa	0 2 5	Q 916	Siyambalagahamulagala	0 1 36
L 916	Henayagala	0 0 35			
M 916	Do.	0 0 31			1 2 33
N 916	Egodagawawelapillewa	0 1 6			

and bounded as follows : on the north by Egodagawawela claimed by Mudalinaidelage Dingirihamy and others ; on the east by Egodagawawela claimed by Mudalinaidelage Dingirihamy and others, Egodagawawela claimed by Kirinaidelage Punchappu and others, Migahamulawatta claimed by M. Naide and others, Henyawatta claimed by B. Naide and others, Ambagahamulawatta claimed by A. Naide and others ; on the south by Wewakumbura claimed by Pinnanaidelage Ukkuhamy, Henyawela claimed by Bajanaidelage Appu Naide and others ; on the west by the Dolu-ela.



Scale of 4 Chains to an Inch.

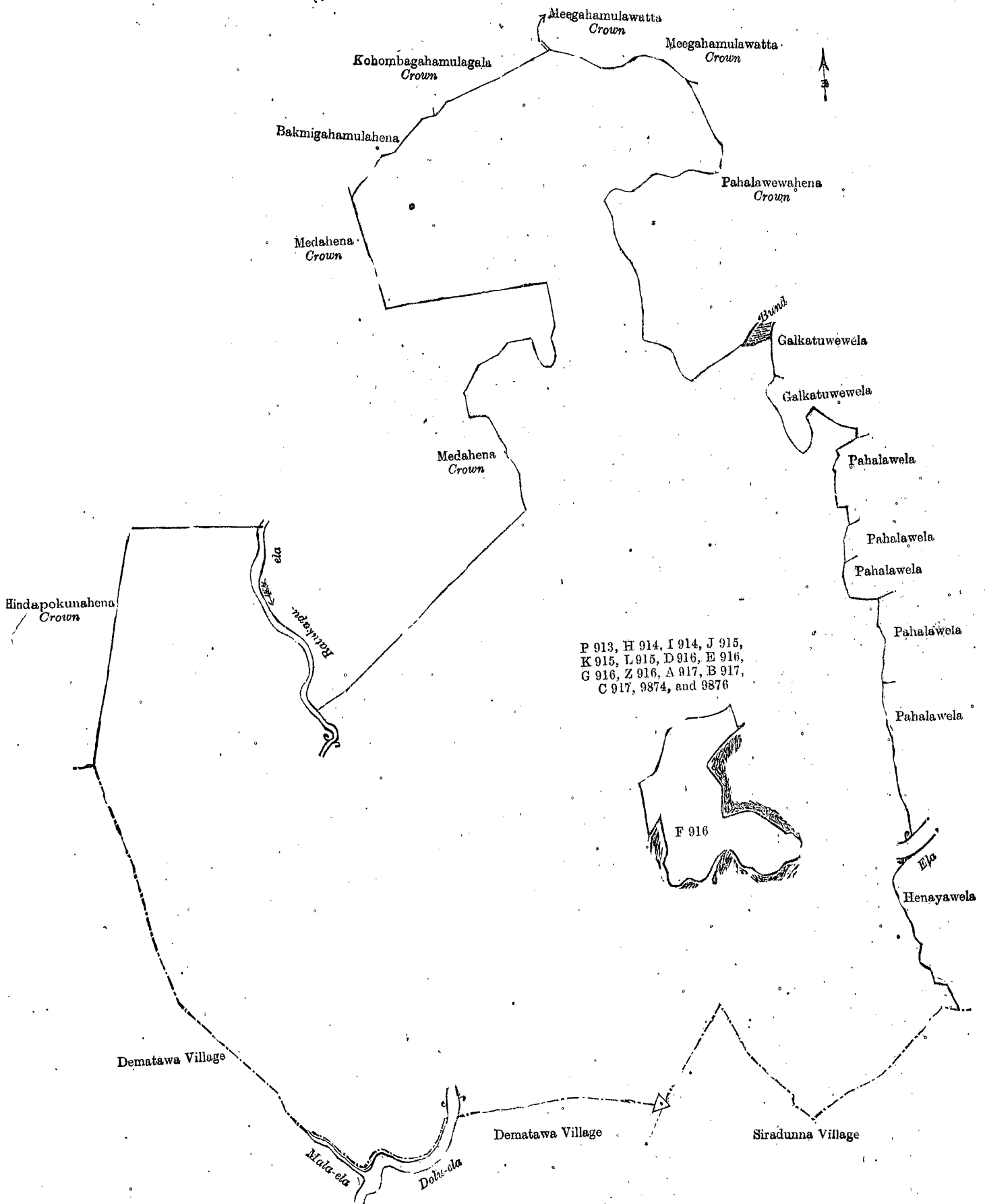
Surveyor-General's Office,
Colombo, July 24, 1912.A. J. WICKWAR,
for Surveyor-General.

XII.—Preliminary plan 1,946.

Situation : Galagedara village in Mahagalboda Egoda korale of Kurunegala District.

Lot.	Name of Land.	Extent, A. R. P.
A 916a	Ela (stream)	0 0 6


and bounded as follows : on the north by Kehelkotuwa claimed by Meniknaidelage Dingiri Appu and others ; on the east by Egodagawawela claimed by Meniknaidelage Dingiri Appu and others ; on the south by the Dolu-ela ; on the west by Egodagawawela claimed by Meniknaidelage Dingiri Appu and others



Surveyor-General's Office,
Colombo, July 24, 1912.

Scale of 4 Chains to an Inch.

A. J. WICKWAR,
for Surveyor-General.



Surveyor-General's Office
Colombo, July 24, 1912.

Scale of 4 Chains to an Inch.

A. J. WICKWAR,
for Surveyor-General.

Kurunegala S. O. 56, 1912—1913.

Kurunegala Notice No. 4,567.

Notice under "The Waste Lands Ordinances of 1897, 1899, 1900, and 1903."

TAKE notice that unless within three months from October 11, 1912, the persons, if any, who claim any interest in the lands hereinafter mentioned or in any one or more of such lands make claim in person or in writing to the said lands or any of them or to some interest therein to J. M. Davies, Esq., Special Officer appointed under section 28 of "The Waste Lands Ordinances of 1897, 1899, 1900, and 1903," at his office at Fort, Colombo:

Such Special Officer, in pursuance of the powers vested in him by the said Ordinances, will declare by writing under his hand that the said lands or such or them, as to which no claim has been made, are the property of the Crown.

Description of the Lands referred to.

J. M. DAVIES,
Special Officer.

The following lots situated in the village of Kosgama, in the Kinigama korale of the Katugampola hatpattu of the Kurunegala District, in the North-Western Province, as described in the annexed diagram:—

Preliminary plan 1,431.

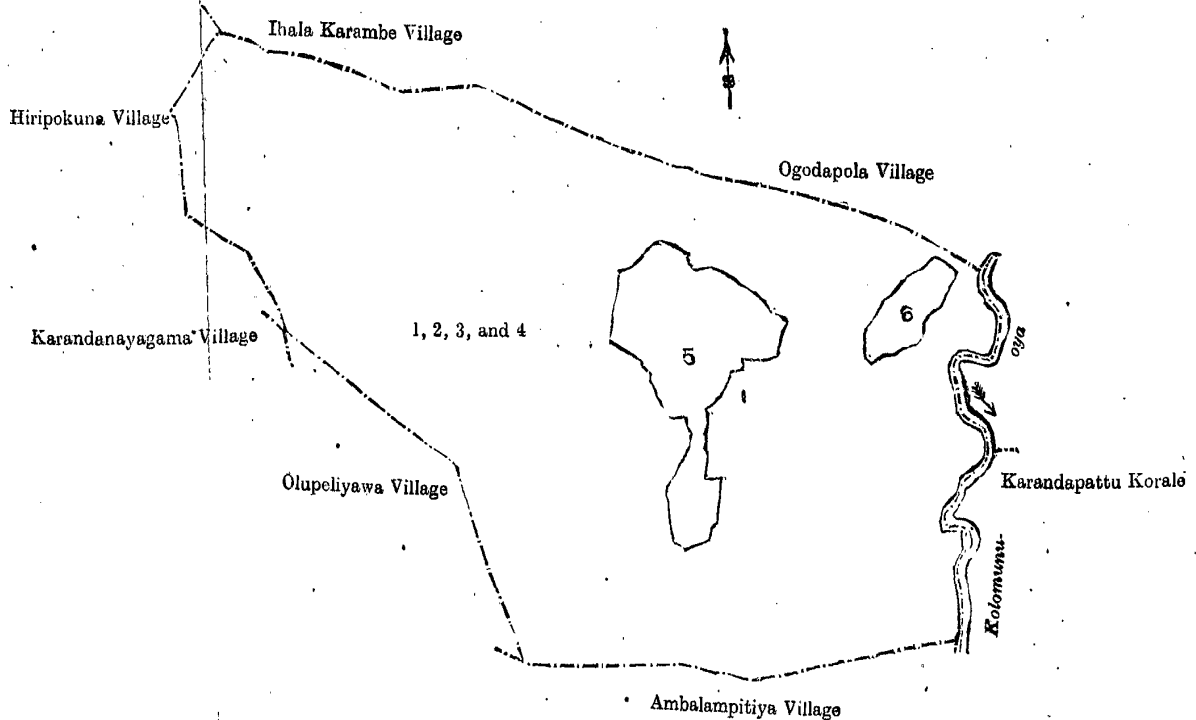
Situation: Kosgama village in Kinigama korale of Kurunegala District.

Lot.	Name of Land.	Extent, A. R. P.
1 ..	Kongahahena	4 0 6
2 ..	Kongahahenyaya, Kosgamawewagawahenyaya	217 3 1
3 ..	Kongahahena	10 1 13
4 ..	Kosagamawewa (tank and bund)	8 3 20
		241 0 0

and bounded as follows: on the north by the village limit of Ihala Karambe, the village limit of Ogodapola; on the east by the Kolamunu-oya (the boundary of the Karanda pattu korale); on the south by the village limit of Ambalampitiya; on the west by the village limit of Olupeliyawa, the village limit of Karandanayagama, the village limit of Hiripokuna.

NOTE.—The following lots lying within the above boundaries are excluded from this notice, and their aggregate acreage of 22 acres 3 roods and 18 perches is not included in the acreage of 241 acres given above:—

Lot.	Name of Land.	Preliminary plan 1,431.	Extent, A. R. P.
5 ..	Webodakumbura, Radaunnewela,, Medakumbura, Pahalakumbura	..	19 0 4
6 ..	Tavalakumbura	..	3 3 14
			22 3 18



Surveyor-General's Office,
Colombo, August 17, 1912.

Scale of 16 Chains to an Inch.

A. H. G. DAWSON,
for Surveyor-General.

Kurunegala S. O. 57, 1912—1913.

Kurunegala Notice No. 4,568.

Notice under "The Waste Lands Ordinances of 1897, 1899, 1900, and 1903."

TAKE notice that unless within three months from October 11, 1912, the persons, if any, who claim any interest in the lands hereinafter mentioned or in any one or more of such lands make claim in person or in writing to the said lands or any of them or to some interest therein to J. M. Davies, Esq., Special Officer appointed under section 28 of "The Waste Lands Ordinances of 1897, 1899, 1900, and 1903," at his office at Fort, Colombo :

Such Special Officer, in pursuance of the powers vested in him by the said Ordinances, will declare by writing under his hand that the said lands or such of them, as to which no claim has been made, are the property of the Crown.

J. M. DAVIES,
Special Officer.

Description of the Lands referred to.

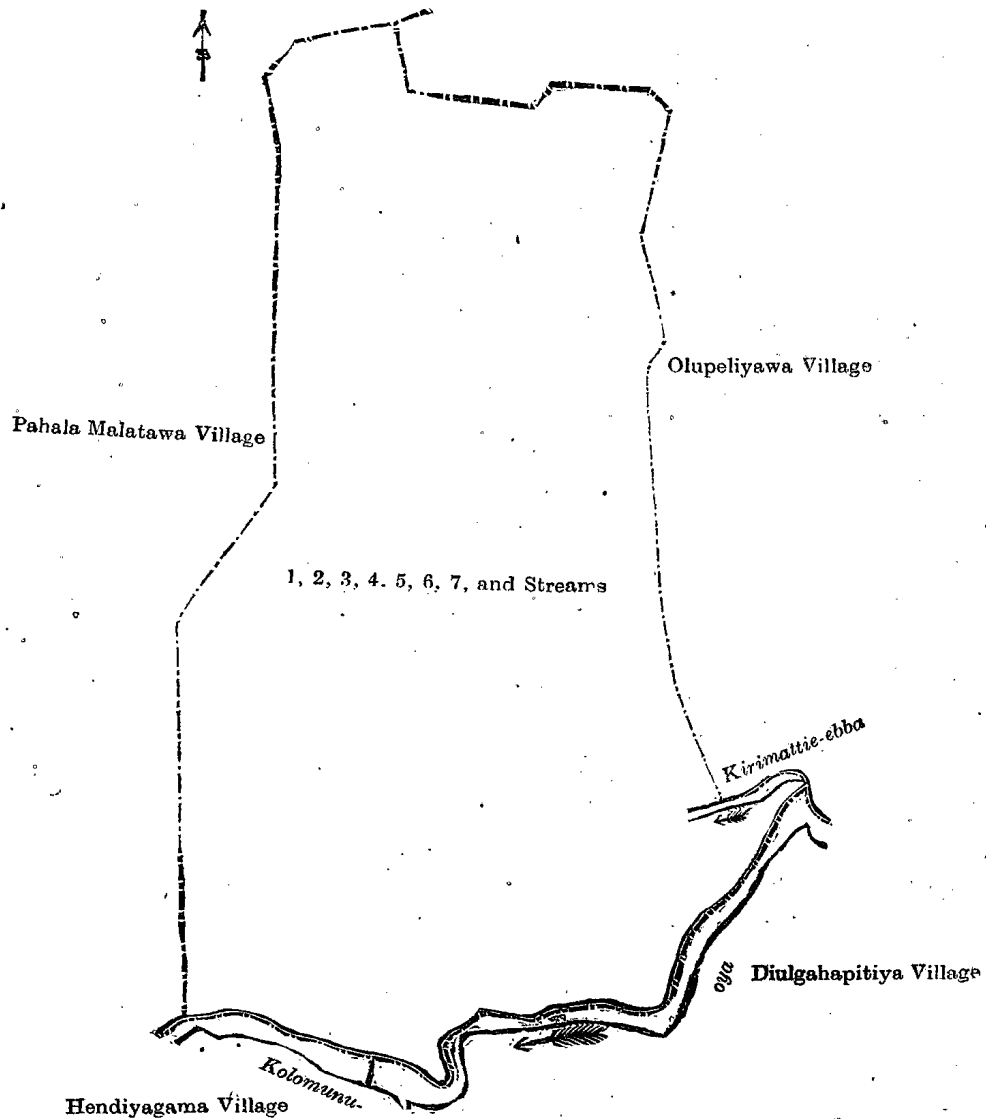
The following lots situated in the village of Ihala Malatawa, in the Kinigama korale of the Katugampola hatpattu of the Kurunegala District, in the North-Western Province, as described in the annexed diagram :—

Preliminary plan 1,434.

Situation : Ihala Malatawa village in Kinigama korale of Kurunegala District.

Lot.	Name of Land.	Extent, A. R. P.
1 ..	Ihala Malatawa, Kongahahenyaya ..	43 2 33
2 ..	Gederagawakumbura ..	2 0 9
3 ..	Gederagawawewa (tank and bund) ..	2 1 12
4 ..	Ambalawetiyawewa (tank and bund) ..	2 3 6
5 ..	Ambalawetiyakumbura ..	1 2 38
6 ...	Wala (water-hole) ..	0 0 8
7 ...	Beliebagawahenyaya ..	17 2 17
— ...	Streams ..	1 0 21
		71 1 24

and bounded as follows : on the north by the village limit of Pahala Malatawa, the village limit of Olupeliyawa ; on the east by the village limit of Olupeliyawa, the Kirimattie-ebba ; on the south by the village limit of Diulgahapitiya, the Kolamunu-oya (the village limit of Hendiyagama) ; on the west by the village limit of Pahala Malatawa.



Surveyor-General's Office,
Colombo, August 19, 1912.

Scale of 8 Chains to an Inch.
Kurunegala S. O. 58, 1912—1913.

A. H. G. DAWSON,
for Surveyor-General.

Kurunegala Notice No. 4,569.

Notice under "The Waste Lands Ordinances of 1897, 1899, 1900, and 1903."

TAKE notice that unless within three months from October 11, 1912, the persons, if any, who claim any interest in the lands hereinafter mentioned or in any one or more of such lands make claim in person or in writing to the said lands or any of them or to some interest therein to J. M. Davies, Esq., Special Officer appointed under section 28 of "The Waste Lands Ordinances of 1897, 1899, 1900, and 1903," at his office at Fort, Colombo:

Such Special Officer, in pursuance of the powers vested in him by the said Ordinances, will declare by writing under his hand that the said lands or such of them, as to which no claim has been made, are the property of the Crown.

J. M. DAVIES,
Special Officer.

Description of the Lands referred to.

The following lots situated in the village of Diulgahapitiya, in the Kinigama korale of the Katugampola hatpattu of the Kurunegala District, in the North-Western Province, as described in the annexed diagram:—

Preliminary plan 1,456.

Situation: Diulgahapitiya village in Kinyama korale of Kurunegala District.

Lot.	Name of Land.	Extent, A. R. P.
1	Othaheneyaya	25 3 13
2	Asweddumapillewa, Kongahahena, Korakahamandiyehenyaya	26 0 9
3	Diulgahapitiya <i>alias</i> Pahalakumbura	1 0 35
3½	Diulgahapitiyabemmawala (water-hole)	0 0 18
5	Maragahapillewa	0 3 0
6	Midellawetiawewa (tank and bund)	0 3 18
8	Bogahamulapillewa	0 2 32
9	Goonabandawewa (tank and bund)	3 0 17
11	Boraluwālagawahēna, Hīgahamulāhēna <i>alias</i> Godellehēna, Kadurugahamulāhenyaya, Talgahamulāhēna, Godellehēna, Asweddumawewalāngayaya, Kadurugahakumbura, Kadurugahakotuwa	40 2 5
12	Kajugahamulawetiawewa (tank and bund)	0 2 19
—	Roads	0 2 18
—	Streams	3 0 35
		<hr/>
		103 2 19

and bounded as follows: on the north by the Kolamunu-oya (the village limit of Ihala Malattawa), the village limit of Olupeliyawa; on the east and south by the village limit of Koswatta; on the west by the village limit of Hendiyagama.

NOTE.—The following lots lying within the above boundaries are excluded from this notice, and their aggregate acreage of 8 acres 2 roods and 20 perches is not included in the acreage of 103 acres 2 roods and 19 perches given above:—

Preliminary plan 1,456.

Lot.	Name of Land.	Extent, A. R. P.
4	Diulgahapitiya <i>alias</i> Pahalakumbura	5 1 33
7	Asweddumakumbura	0 3 25
10	Diulgahakumbura, Kadurugahakumbura	2 1 2
		<hr/>
		8 2 20

[For Diagram see page 1071.]

Kurunegala Notice No. 4,570.

Notice under "The Waste Lands Ordinances of 1897, 1899, 1900, and 1903."

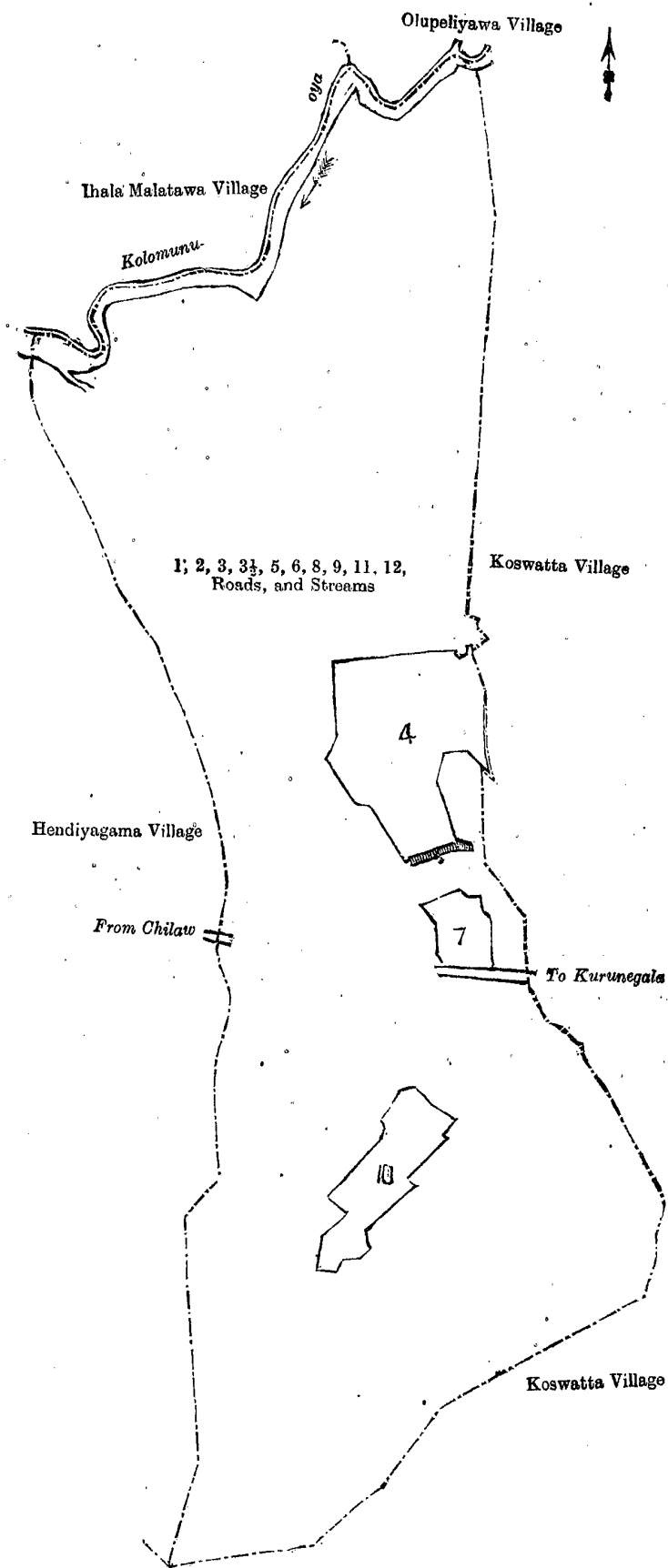
TAKE notice that unless within three months from October 11, 1912, the persons, if any, who claim any interest in the land hereinafter mentioned make claim in person or in writing to the said land or to some interest therein to J. M. Davies, Esq., Special Officer appointed under section 28 of "The Waste Lands Ordinances of 1897, 1899, 1900, and 1903," at his office at Fort, Colombo:

Such Special Officer, in pursuance of the powers vested in him by the said Ordinances, will declare by writing under his hand that the land, to which no claim has been made, is the property of the Crown.

J. M. DAVIES,
Special Officer.

Description of the Land referred to.

The land commonly called or known as Weudakandemukalana, situated in the village of Wadiyagoda, in the Weuda korale of the Weudawili hatpattu of the Kurunegala District, in the North-Western Province, containing in extent 29 acres 2 roods and 34 perches, and shown as lot 13 in preliminary plan 1,099 in the annexed diagram, and bounded as follows: on the north by Alakotuwa sold by the Crown, Alakongewatta claimed by the Crown, Marakkayahena claimed by the Crown, Udahawatta sold by the Crown, Kandewatta sold by ditto; on the east by the village limit of Ganegoda; on the south by the village limit of Ganegoda, the boundary limit of the Central Province; on the west by the boundary limit of the Central Province, the village limit of Pallegama.

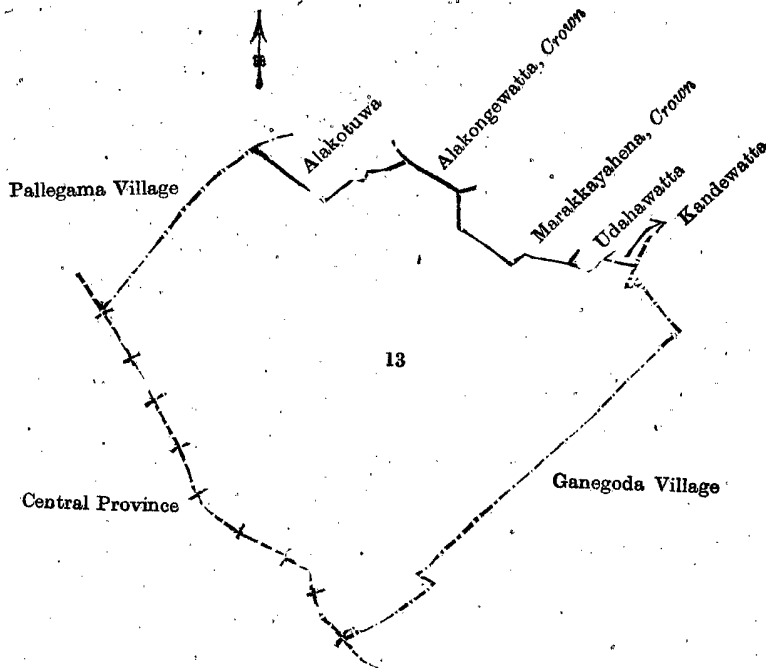


Surveyor-General's Office,
Colombo, August 17, 1912.

Scale of 8 Chains to an Inch.

A. H. G. Dawson,
for Surveyor-General.

Kurunegala S. O. 59, 1912—1913.



Surveyor-General's Office,
Colombo, August 29, 1912.

Scale of 8 Chains to an Inch.
Kurunegala S. O. 60, 1912—1913.

A. H. G. DAWSON,
for Surveyor-General.

Kurunegala Notice No. 4,571.

Notice under "The Waste Lands Ordinances of 1897, 1899, 1900, and 1903."

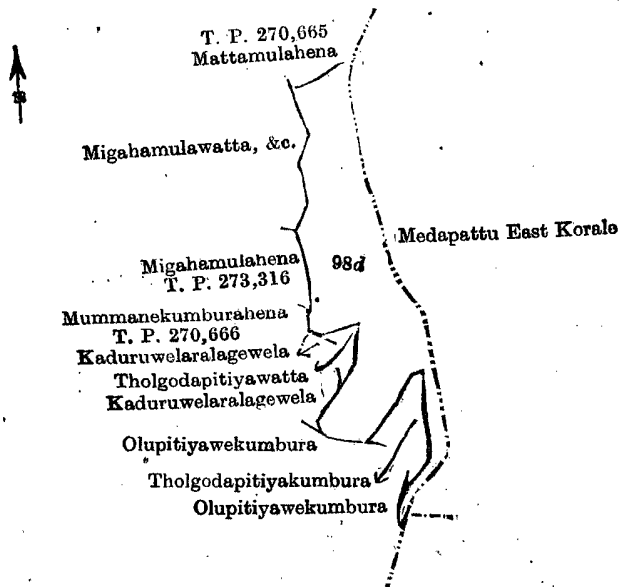
TAKE notice that unless within three months from October 11, 1912, the persons, if any, who claim any interest in the land hereinafter mentioned make claim in person or in writing to the said land or to some interest therein to J. M. Davies, Esq., Special Officer appointed under section 28 of "The Waste Lands Ordinances of 1897, 1899, 1900, and 1903," at his office at Fort, Colombo :

Such Special Officer, in pursuance of the powers vested in him by the said Ordinances, will declare by writing under his hand that the land, to which no claim has been made, is the property of the Crown.

J. M. DAVIES,
Special Officer.

Description of the Land referred to.

The land commonly called or known as Millapanduragawahena, situated in the village of Murutenge, in the Mayurawati korale of the Dambadeni hatpattu of the Kurunegala District, in the North-Western Province, containing in extent 5 acres 2 roods and 35 perches, and shown as lot 98d in preliminary plan 14 in the annexed diagram, and bounded as follows : on the north by Mattamulahena sold by the Crown (T. P. 270,665) ; on the east by the boundary of the Meda Pattu East korale ; on the south by Olupitiyawekumbura claimed by B. A. Sohondirala and others, Tholgodapitiyakumbura claimed by A. Karunaratna and others, Olupitiyawekumbura claimed by B. A. Sahondirala and others ; on the west by Kaduruwelaralagewela claimed by A. M. Appuhamy, Tholgodapitiyawatta claimed by A. Karunaratna and others, Kaduruwelaralagewela claimed by A. M. Appuhamy, Mummanekumburahena sold by the Crown (T. P. 270,666), Migahamulahena sold by the Crown (T. P. 273,316), Migahamulawatta, &c., claimed by A. M. Banda and others.



Surveyor-General's Office,
Colombo, August 17, 1912.

Scale of 8 Chains to an Inch.
Kurunegala S. O. 61, 1912—1913.

A. H. G. DAWSON,
for Surveyor-General.

FINAL ORDERS.

Hambantota S. O. No. 817.

Order under Section 4, Sub-section (1), of "The Waste Lands Ordinances of 1897, 1899, 1900, and 1903,"
declaring Lands to be Crown Property.

In the matter of the lands commonly called or known as Kudumirisayaya, Veheragoddayaya, Galgodayaya, &c., situate in the village of Kadiragoda, in the West Giruwa pattu of the Hambantota District, in the Southern Province, and of "The Waste Lands Ordinances of 1897, 1899, 1900, and 1903."

WHEREAS in pursuance of section 1 of the said Ordinances it was duly notified on July 3, 1908, that if no claim to the lands commonly called or known as Kudumirisayaya, Veheragoddayaya, Galgodayaya, &c., situate in the village of Kadiragoda, in the West Giruwa pattu of the Hambantota District, in the Southern Province, containing in extent 853 acres 3 roods and 2 perches, and shown as lots 1, 1e, 1f, 1g, 2e in preliminary plan 330, and in the annexed diagram, was made to Walter Ernest Wait, Special Officer appointed under section 28 of the said Ordinances, within the period of three months from the date specified in such notice, such lands would be declared the property of the Crown, and dealt with on account of the Crown (*vide* Notice No. 3,088):

And whereas Ratnapala Terunnanse, incumbent of Galkeme Pansala in Taraperiya, made claim thereto, and whereas the said claimant has withdrawn his claim to the said lands, I, Walter Ernest Wait, Special Officer appointed under section 28 of the said Ordinances, under and by virtue of the powers vested in me in that behalf by section 4 of the said Ordinances, do hereby, on August 2, 1912, order and declare under section 4, sub-section (1), of the said Ordinances, that the said lands as more fully described herein below, are the property of the Crown.

Description of the Lands referred to.

The following lots situated in the village of Kadiragoda, in the West Giruwa pattu, in the Hambantota District, in the Southern Province, as described in the annexed diagram:—

Preliminary plan 330.

Situation: Kadiragoda village in West Giruwa pattu of Hambantota District.

Lot.	Name of Land.	Extent, A. R. P.	Lot.	Name of Land.	Extent, A. R. P.
1	Kudumirisayaya, Veheragoddayaya, &c.	839 3 13	1g	Pinwewa	0 2 2
1e	Alutwatta, &c.	1 0 11	2e	Ketanyaya, &c.	10 2 32
1f	Dangahakoratuwa	1 2 24			853 3 2

and bounded as follows: on the north by the village limit of Talanporuwa; on the east by Kapukoratuweyaya declared to be the property of the Crown under the Waste Lands Ordinances, Welivalayaya declared to be the property of the Crown under the Waste Lands Ordinances, Warayaya declared to be the property of the Crown under the Waste Lands Ordinances, the village limit of Kattakaduwa, the village limit of Ranna; on the south by Belikoratuwemulana claimed by Don Bastian Jayasundara, the village limit of Ranna, the Ranna-oya, Kongahamulana claimed by Sinnatamby of Tangalla, T. P. 64,995, Mullekumbura (encroachment) sold by Crown, T. P. 54,437, Mullekumbura (encroachment) sold by Crown, T. P. 54,437, Mullekumbura claimed by Kadiragoda Pansala, Hewagemulana claimed by Maduwanachchige Don Hamy, Mullekumbura claimed by Kadiragoda Pansala, T. P. 54,437, Pallewatteralagemulana claimed by Wijesekera Vidanage Don Samel, Meegahaliyadda sold by Crown, Siyambalagahawatta claimed by Crown, Siyambalagahakebella claimed by Crown, Kosgahakoratuwa sold by Crown, Kosgahahena declared to be the property of the Crown under the Waste Lands Ordinances, T. P. 64,999, Keranwila claimed by Kadiragoda Temple, Udumulla declared to be the property of the Crown under the Waste Lands Ordinances, Siyambalagahakoratuwa sold by the Crown, Udumullewatta sold by Crown, Hikgahakoratuwa sold by Crown, Keulegewatta claimed by Wijesingha Vidana Patiranage Dingi Appu and others, Debaragahakoratuwa sold by Crown. Pinwewayaya, Siyambalagahayaya, &c., declared to be the property of Kadiragoda Pansala under the Waste Lands Ordinances, Veheragoddayaya, Pinwewayaya, &c., declared to be the property of Kadiragoda Pansala under the Waste Lands Ordinances; on the west by the village limit of Andupelana.

August 2, 1912.

W. E. WAIT,
Special Officer.

[For Diagram see page 1074.]

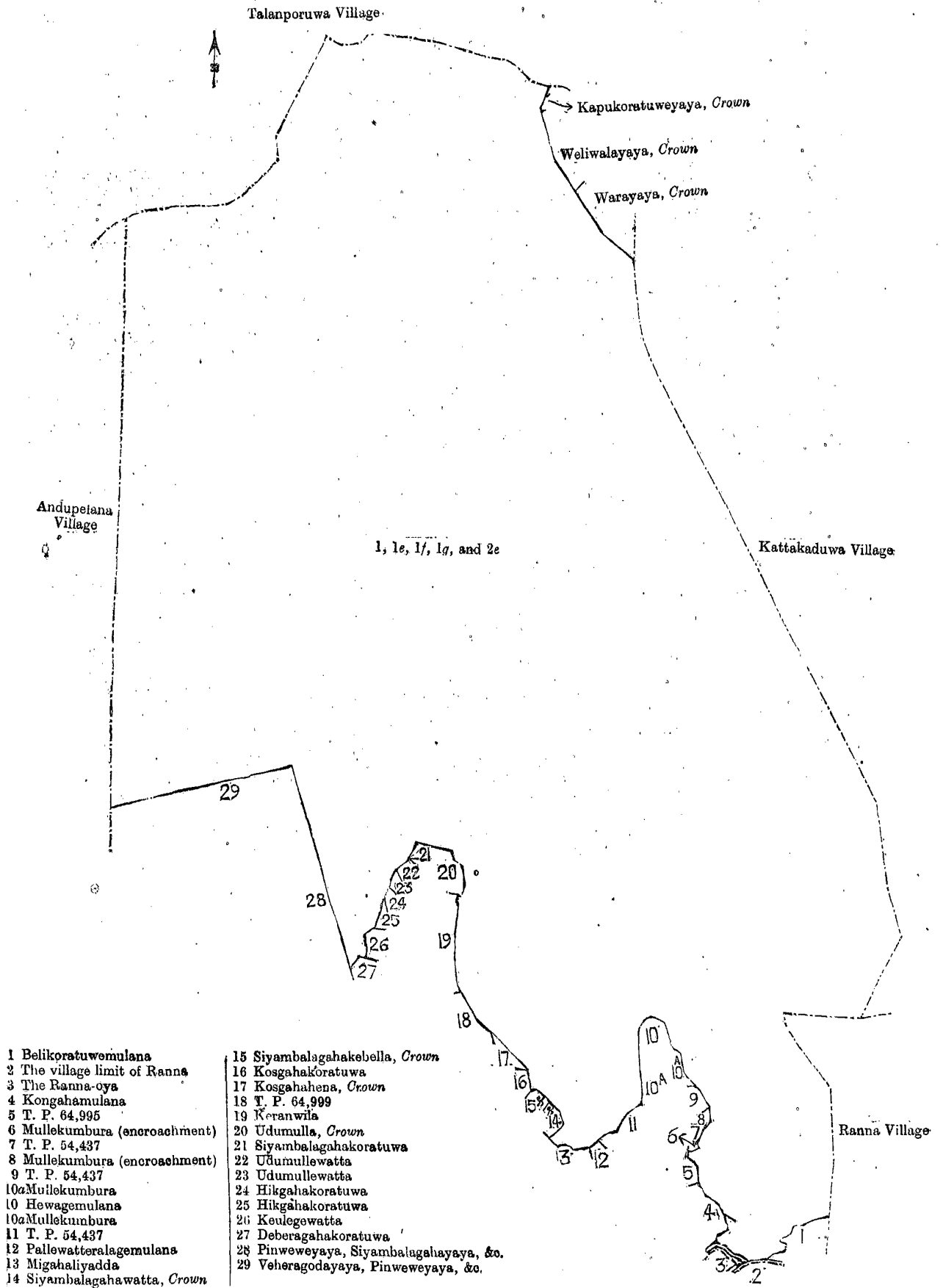
Hambantota S. O. No. 818.

Order under Section 4, Sub-section (1), of "The Waste Lands Ordinances of 1897, 1899, 1900, and 1903,"
admitting Lands to be Private Property.

In the matter of the lands commonly called or known as Veheragoddayaya, Pinwewayaya, &c., situate in the village of Kadiragoda, in the West Giruwa pattu of the Hambantota District, in the Southern Province, and of "The Waste Lands Ordinances of 1897, 1899, 1900, and 1903."

WHEREAS in pursuance of section 1 of the said Ordinances it was duly notified on July 3, 1908, that if no claim to the lands commonly called or known as Veheragoddayaya, Pinwewayaya, &c., situate in the village of Kadiragoda, in the West Giruwa pattu of the Hambantota District, in the Southern Province, containing in extent 69 acres 1 rood and 26 perches, and shown as lots 1h and 2 in preliminary plan 330, and in the annexed diagram, was made to Walter Ernest Wait, Special Officer appointed under section 28 of the said Ordinances, within the period of three months from the date specified in such notice, such lands would be declared the property of the Crown, and dealt with on account of the Crown (*vide* Notice No. 3,088):

And whereas Ratnapala Terunnanse, incumbent of Galkeme Pansala in Taraperiya on behalf of Kadiragoda Vihare, made claim thereto, and Howard Orme Fox, Special Officer appointed under section 28 of the said Ordinances, made due inquiry into such claim, I, Walter Ernest Wait, Special Officer appointed under section 28 of the said Ordinances, with the consent of His Excellency the Governor, do hereby admit the claim of the Kadiragoda Vihare to the said lands, as more fully described herein below, under section 4, sub-section (1), of the said Ordinances.



- 1 Belikoratuwemulana
- 2 The village limit of Ranna
- 3 The Ranna-oya
- 4 Kongahumulana
- 5 T. P. 64,995
- 6 Mullekumbura (encroachment)
- 7 T. P. 54,437
- 8 Mullekumbura (encroachment)
- 9 T. P. 54,437
- 10a Mullekumbura
- 10 Hewagemulana
- 10a Mullekumbura
- 11 T. P. 54,437
- 12 Pallewatteralagemulana
- 13 Migahaliyadda
- 14 Siyambalagahawatta, Crown

- 15 Siyambalagahakebella, Crown
- 16 Kosgahakoratuwa
- 17 Kosgahahena, Crown
- 18 T. P. 64,999
- 19 Keranwila
- 20 Udumulla, Crown
- 21 Siyambalagahakoratuwa
- 22 Udumullewatta
- 23 Udumullewatta
- 24 Hikgahakoratuwa
- 25 Hikgahakoratuwa
- 26 Keulegewatta
- 27 Deberagahakoratuwa
- 28 Pinweweyaya, Siyambalagahayaya, &c.
- 29 Veheragodayaya, Pinweweyaya, &c.

Surveyor-General's Office,
Colombo, July 5, 1912.

Scale of 16 Chains to an Inch.

A. H. G. DAWSON,
for Surveyor-General.

Description of the Lands referred to.

The following lots situated in the village of Kadiragoda, in the West Giruwa pattu of the Hambantota District, in the Southern Province, as described in the annexed diagram:—

Preliminary plan 330.

Situation: Kadiragoda village in West Giruwa pattu of Hambantota District.

Lot.	Name of Land.	Extent, A. R. P.
1h	Veheragodayaya, Pinweyaya, &c.	9 3 25
2	Do.	59 2 1
		69 1 26

and bounded as follows: on the north by Kudamirisyaya declared to be the property of the Crown under the Waste Lands Ordinances; on the east by Ketanyaya declared to be the property of the Crown under the Waste Lands Ordinances, Ketawanassagahawatta *alias* Debaragahakoratuwa sold by the Crown; on the south by Ambagahawatta *alias* Rannege-watta sold by the Crown, Ambagahawatta claimed by Dissanayaka Arachchige Don Allis, Mahawatta claimed by Don Andris Wickramasingha, Mahagedarawatta claimed by ditto, Nelunwewa claimed by the Kadiragoda Temple, Pansalewatta claimed by ditto, Nelunwewa claimed by ditto, Pansalewatta claimed by ditto, Alutgodawatta claimed by ditto, Balapuwewatta claimed by ditto, Mahabalapuwewa claimed by ditto, the village limit of Wigamuwa; and on the west by the village limit of Andupelana.

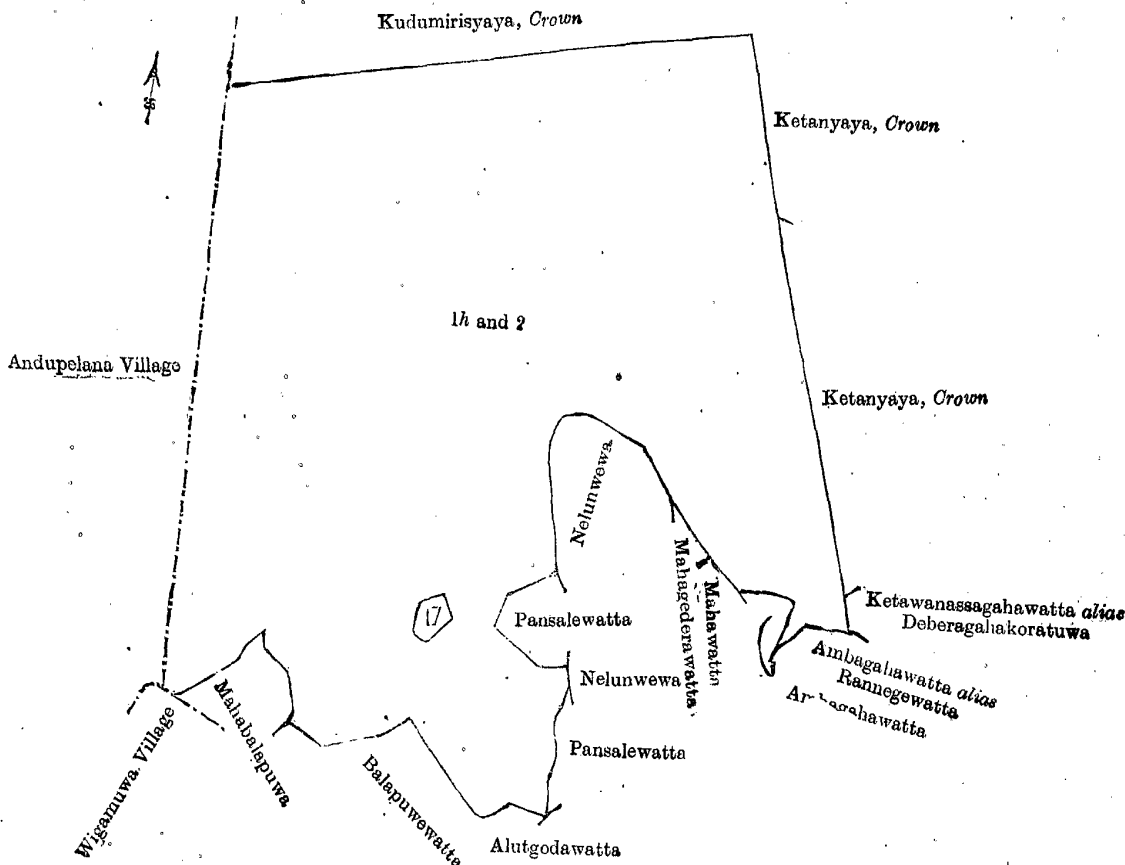
NOTE.—The following lot lying within the above boundaries is excluded from this order, and its area of 1 rood and 2 perches is not included in the area of 69 acres 1 rood and 26 perches give above:—

Preliminary plan 330.

Lot.	Name of Land.	Extent, A. R. P.
17	Dagobamalawa	0 1 2

August 2, 1912.

W. E. WAIT,
Special Officer.



Surveyor-General's Office,
Colombo, July 5, 1912.

Scale of 8 Chains to an Inch.

A. H. G. DAWSON,
for Surveyor-General.

Hambantota S. O. No. 819.

Order under Section 4, Sub-section (1), of "The Waste Lands Ordinances of 1897, 1899, 1900, and 1903."

In the matter of the land commonly called or known as Batalawattelena, situate in the village of Hilageaina, in the West Giruwa pattu of the Hambantota District, in the Southern Province, and of "The Waste Lands Ordinances of 1897, 1899, 1900, and 1903."

WHEREAS in pursuance of section 1 of the said Ordinances it was duly declared and notified on March 19, 1909, that if no claim to the land commonly called or known as Batalawattelena, situate in the village of Hilageaina, in the West Giruwa pattu of the Hambantota District, in the Southern Province, containing in extent 1 acre and 7 perches, and shown as lot 24d in preliminary plan 381, and in the annexed diagram, was made to Howard Orme Fox, Special Officer appointed under section 28 of the said Ordinances, within the period of three months from the date specified in the said notice, such land would be declared the property of the Crown and dealt with on account of the Crown (*vide* Notice No. 3,373):

And whereas (1) Jasin Arachchige Don Davith, (2) Don Cornelis Jayasuriya made claim thereto, and I, Howard Orme Fox, Special Officer appointed under section 28 of the said Ordinances, made due inquiry into such claim, and whereas the said 2nd claimant has withdrawn his claim; and whereas the said 1st claimant and I, with the consent of His Excellency the Governor, came to an agreement in writing dated October 26, 1909, concerning the said land, under section 4, sub-section (1), of the said Ordinances, whereby it was agreed that the said 1st claimant should be declared the purchaser of the said land upon payment, on or before November 26, 1909, to the Assistant Government Agent of Hambantota, of a sum of Ten Rupees and Fifty Cents (Rs. 10.50) only, as the purchase amount of the said land, and whereas the said amount has been duly paid by the said 1st claimant, he is hereby, in pursuance of the agreement afore-mentioned, declared to be the purchaser of the said land, as more fully described herein below.

Description of the Land referred to.

The following lot situated in the village of Hilageaina, in the West Giruwa pattu of the Hambantota District, in the Southern Province, as described in the annexed diagram:—

Preliminary plan 381.

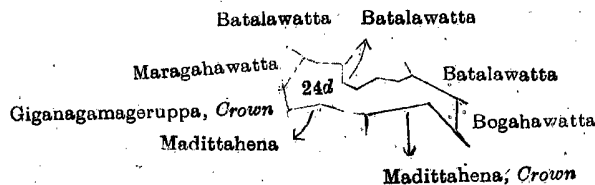
Situation: Hilageaina village in West Giruwa pattu of Hambantota District.

Lot.	Name of Land.	Extent, A. R. P.
24d	Batalawattehena	1 0 7

and bounded as follows: on the north by Batalawatta claimed by Jasin Arachchige Don Davith; on the east by Bogahawatta claimed by Wijehinge Tedoris; on the south by Madittehena declared to be the property of the Crown under the Waste Lands Ordinances, Madittehena declared to be the private property of Vitaranage Babunhamy under the Waste Lands Ordinances; and on the west by Giganagamageruppa declared to be the property of the Crown under the Waste Lands Ordinances, Maragahawatta claimed by Jasin Arachchige Don Davith.

July 23, 1912.

H. O. Fox,
Special Officer.



Surveyor-General's Office,
Colombo, April 19, 1912.

Scale of 8 Chains to an Inch.

A. H. G. DAWSON,
for Surveyor-General.

Hambantota S. O. No. 820.

Order under Section 4, Sub-section (1), of "The Waste Lands Ordinances of 1897, 1899, 1900, and 1903," admitting Land to be Private Property.

In the matter of the land commonly called or known as Maharuppa, situate in the village of Hilageaina, in the West Giruwa pattu of the Hambantota District, in the Southern Province, and of "The Waste Lands Ordinances of 1897, 1899, 1900, and 1903."

WHEREAS in pursuance of section 1 of the said Ordinances it was duly notified on March 19, 1909, that if no claim to the land commonly called or known as Maharuppa, situate in the village of Hilageaina, in the West Giruwa pattu of the Hambantota District, in the Southern Province, containing in extent 1 acre and 4 perches, and shown as lot 24v in preliminary plan 381 and in the annexed diagram, was made to Howard Orme Fox, Special Officer appointed under section 28 of the said Ordinances, within the period of three months from the date specified in such notice, such land would be declared the property of the Crown, and dealt with on account of the Crown (*vide* Notice No. 3,373):

And whereas (1) Samarawickrama Lokugamage Disanhmy, (2) Don Cornelis Jayasuriya made claim thereto, and I, Howard Orme Fox, Special Officer appointed under section 28 of the said Ordinances, made due inquiry into such claim, and whereas the said 2nd claimant has withdrawn his claim; I, with the consent of His Excellency the Governor, do hereby admit the claim of the said 1st claimant, Samarawickrama Lokugamage Disanhmy, to the said land, as more fully described herein below, under section 4, sub-section (1), of the said Ordinances.

Description of the Land referred to.

The following lot situated in the village of Hilageaina, in the West Giruwa pattu of the Hambantota District, in the Southern Province, as described in the annexed diagram:—

Preliminary plan 381.

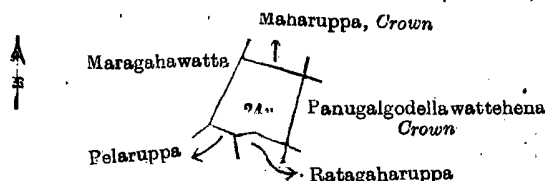
Situation: Hilageaina village in West Giruwa pattu of Hambantota District.

Lot.	Name of Land.	Extent, A. R. P.
24v	Maharuppa	1 0 4

and bounded as follows: on the north by Maharuppa declared to be the property of the Crown under the Waste Lands Ordinances; on the east by Panugalgodellawattehena declared to be the property of the Crown under the Waste Lands Ordinances; on the south by Ratagaharuppa declared to be the private property of Kodikarage Disanhmy under the Waste Lands Ordinances, Petaruppa claimed by Kitulagodage Don Juwanis; and on the west by Maragahawatta claimed by Jasin Arachchige Don Davith.

July 23, 1912.

H. O. Fox,
Special Officer.



Surveyor-General's Office,
Colombo, April 19, 1912.

Scale of 8 Chains to an Inch.

A. H. G. DAWSON,
for Surveyor-General.

Hambantota S. O. No. 821.**Order under Section 4, Sub-section (1), of "The Waste Lands Ordinances of 1897, 1899, 1900, and 1903."**

In the matter of the land commonly called or known as Madittahena, situate in the village of Hilageaina, in the West Giruwa pattu of the Hambantota District, in the Southern Province, and of "The Waste Lands Ordinances of 1897, 1899, 1900, and 1903."

WHEREAS in pursuance of section 1 of the said Ordinances it was duly declared and notified on March 19, 1909, that if no claim to the land commonly called or known as Madittahena, situate in the village of Hilageaina, in the West Giruwa pattu of the Hambantota District, in the Southern Province, containing in extent 2 acres 2 roods and 6 perches and shown as lot 24/ in preliminary plan 381, and in the annexed diagram, was made to Howard Orme Fox, Special Officer appointed under section 28 of the said Ordinances, within the period of three months from the date specified in the said notice, such land would be declared the property of the Crown, and dealt with on account of the Crown (*vide* Notice No. 3,373):

And whereas (1) Vitaranage Babunhamy, (2) Vitaranage Dandirishamy, (3) Don Cornelis Jayasuriya made claim thereto, and I, Howard Orme Fox, Special Officer appointed under section 28 of the said Ordinances, made due inquiry into such claim, and whereas the said 2nd and 3rd claimants have withdrawn their claims, and whereas the said 1st claimant and I, with the consent of His Excellency the Governor, came to an agreement in writing dated October 26, 1909, concerning the said land, under section 4, sub-section (1), of the said Ordinances, whereby it was agreed that the said 1st claimant should be declared the purchaser of the said land upon payment, on or before November 26, 1909, to the Assistant Government Agent of Hambantota, of a sum of Nineteen Rupees (Rs. 19) only, as the purchase amount of the said land, and whereas the said amount has been duly paid by the said 1st claimant; he is hereby, in pursuance of the agreement afore-mentioned, declared to be the purchaser of the said land, as more fully described herein below:

Description of the Land referred to.

The following lot situated in the village of Hilageaina, in the West Giruwa pattu of the Hambantota District, in the Southern Province, as described in the annexed diagram:—

Preliminary plan 381.

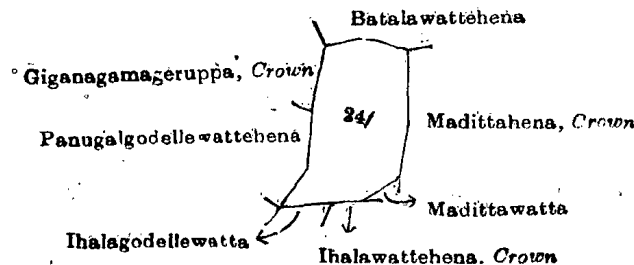
Situation: Hilageaina village in West Giruwa pattu of Hambantota District.

Lot.	Name of Land.	Extent, A. R. P.
24/	Madittahena	2 2 6

and bounded as follows: on the north by Batalawattihena declared to be the private property of Jasin Arachchige Don Davith under the Waste Lands Ordinances; on the east by Madittahena declared to be the property of the Crown under the Waste Lands Ordinances; on the south by Madittawatta claimed by Vitaranage Babappu, Ihalawakehena declared to be the property of the Crown under the Waste Lands Ordinances, Ihalagodellawatta claimed by Ranasinge Odiris; and on the west by Panugalgodellawattihena declared to be the property of the Crown under the Waste Lands Ordinances, Giganagamageruppa declared to be the property of the Crown under the Waste Lands Ordinances.

July 23, 1912.

H. O. Fox,
Special Officer.



Surveyor-General's Office,
Colombo, April 19, 1912.

Scale of 8 Chains to an Inch.

A. H. G. DAWSON,
for Surveyor-General.

Hambantota S. O. No. 822.**Order under Section 4, Sub-section (1), of "The Waste Lands Ordinances of 1897, 1899, 1900, and 1903," admitting Land to be Private Property.**

In the matter of the land commonly called or known as Ratagaharuppa, situate in the village of Hilageaina, in the West Giruwa pattu of the Hambantota District, in the Southern Province, and of "The Waste Lands Ordinances of 1897, 1899, 1900, and 1903."

WHEREAS in pursuance of section 1 of the said Ordinances it was duly notified on March 19, 1909, that if no claim to the land commonly called or known as Ratagaharuppa, situate in the village of Hilageaina, in the West Giruwa pattu of the Hambantota District, in the Southern Province, containing in extent 1 acre and 15 perches, and shown as lot 24/1 in preliminary plan 381 and in the annexed diagram, was made to Howard Orme Fox, Special Officer appointed under section 28 of the said Ordinances, within the period of three months from the date specified in such notice, such land would be declared the property of the Crown, and dealt with on account of the Crown (*vide* Notice No. 3,373):

And whereas (1) Kodikarage Disanhmy, (2) Don Cornelis Jayasuriya made claim thereto, and I, Howard Orme Fox, Special Officer appointed under section 28 of the said Ordinances, made due inquiry into such claim, and whereas the said 2nd claimant has withdrawn his claim; I, with the consent of His Excellency the Governor, do hereby admit the claim of the said 1st claimant Kodikarage Disanhmy to the said land, as more fully described herein below, under section 4, sub-section (1), of the said Ordinances.

Description of the Land referred to.

The following lot situated in the village of Hilageaina, in the West Giruwa pattu of the Hambantota District, in the Southern Province, as described in the annexed diagram:—

Preliminary plan 381.

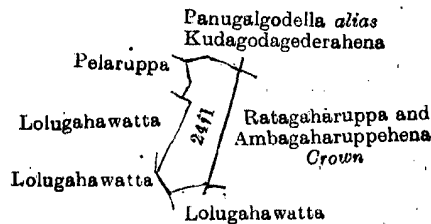
Situation: Hilageaina village in West Giruwa pattu of Hambantota District.

Lot.	Name of Land.	Extent, A. R. P.
2471	Ratagaharuppa	1 0 15

and bounded as follows: on the north by Panugalgodella *alias* Kudagodagedarahena declared to be the private property of Samarawickrama Lokugamage Disanhmy under the Waste Lands Ordinances; on the east by Ratagaharuppa and Ambagaharuppahena declared to be the property of the Crown under the Waste Lands Ordinances; on the south by Lolugahawatta claimed by Kodikkarage Dissanhmy; and on the west by Lolugahawatta claimed by Kodikkarage Disanhmy, Pelaruppa claimed by Kitulagodage Don Juwanis.

July 23, 1912.

H. O. FOX,
Special Officer.



Surveyor-General's Office,
Colombo, April 19, 1912.

Scale of 8 Chains to an Inch.

A. H. G. DAWSON,
for Surveyor-General.

Uva S. O. No. 1,437.

Order under Section 4, Sub-section (1), of "The Waste Lands Ordinances of 1897, 1899, 1900, and 1903," declaring Land to be Crown Property.

In the matter of the land commonly called or known as Otalawa, situate in the village of Etampitiya, in the Dehiwinipalata korale of the Udukinda division, in the Province of Uva, and of "The Waste Lands Ordinances of 1897, 1899, 1900, and 1903."

WHEREAS in pursuance of section 1 of the said Ordinances it was duly notified on September 1, 1911, that if no claim to the land commonly called or known as Otalawa, situate in the village of Etampitiya, in the Dehiwinipalata korale of the Udukinda division, in the Province of Uva, containing in extent 1 acre and 1 rood, and shown as lot 96 in preliminary plan 197, and in the annexed diagram, was made to Charles Valentine Brayne, Special Officer appointed under section 28 of the said Ordinances, within the period of three months from the date specified in such notice, such land would be declared the property of the Crown, and dealt with on account of the Crown (*vide* Notice No. 4,197):

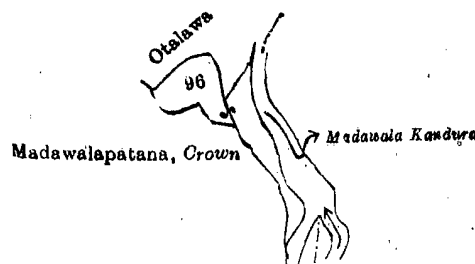
And whereas (1) Wiratunga Mudiyanseleage Punchi Banda, (2) Idamegedara Ratnayaka Mudiyanseleage Appuhamy, (3) Dodangodage Don Davith Appuhamy made claim thereto, and whereas the said claimants have withdrawn their claims to the said land, I, Norman Albert Hampton, Special Officer appointed under section 28 of the said Ordinances, under and by virtue of the powers vested in me in that behalf by section 4 of the said Ordinances, do hereby on August 23, 1912, order and declare under section 4, sub-section (1), of the said Ordinances, that the said land as more fully described herein below, is the property of the Crown.

Description of the Land referred to.

The land commonly called or known as Otalawa, situated in the village of Etampitiya, in the Dehiwinipalata korale of the Udukinda division, in the Province of Uva, containing in extent 1 acre and 1 rood, and shown as lot 96 in preliminary plan 197 and in the annexed diagram, and bounded as follows: on the north by Otalawa claimed by P. Kiri Banda and others; on the east and south by the Madawalakandura; and on the west by Madawalapatana to be declared the property of the Crown under the Waste Lands Ordinances.

August 23, 1912.

N. A. HAMPTON,
Special Officer.



Surveyor-General's Office,
Colombo, July 3, 1912.

Scale of 8 Chains to an Inch.

A. H. G. DAWSON,
for Surveyor-General.

Uva S. O. No. 1,438.

Order under Section 4, Sub-section (1), of "The Waste Lands Ordinances of 1897, 1899, 1900, and 1903,"
declaring Land to be Crown Property.

In the matter of the land commonly called or known as Pitiambagaselahena, situate in the village of Etampitiya, in the Dehiwinipalata korale of the Udukinda division, in the Province of Uva, and of "The Waste Lands Ordinances of 1897, 1899, 1900, and 1903."

WHEREAS in pursuance of section 1 of the said Ordinances it was duly notified on September 1, 1911, that if no claim to the land commonly called or known as Pitiambagaselahena, situate in the village of Etampitiya, in the Dehiwinipalata korale of the Udukinda division, in the Province of Uva, containing in extent 2 acres and 33 perches, and shown as lot 84 in preliminary plan 197, and in the annexed diagram, was made to Charles Valentine Brayne, Special Officer appointed under section 28 of the said Ordinances, within the period of three months from the date specified in such notice, such land would be declared the property of the Crown, and dealt with on account of the Crown (*vide* Notice No. 4,197):

And whereas Alutgedara Mutu Menika made claim thereto, and whereas the said claimant has withdrawn her claim to the said land, I, Norman Albert Hampton, Special Officer appointed under section 28 of the said Ordinances, under and by virtue of the powers vested in me in that behalf by section 4 of the said Ordinances, do hereby on August 23, 1912, order and declare, under section 4, sub-section (1), of the said Ordinances, that the said land, as more fully described herein below, is the property of the Crown.

Description of the Land referred to.

The land commonly called or known as Pitiambagaselahena, situate in the village of Etampitiya, in the Dehiwinipalata korale of the Udukinda division, in the Province of Uva, containing in extent 2 acres and 33 perches, and shown as lot 84 in preliminary plan 197, and in the annexed diagram, and bounded as follows: on the north by Pitiambagaselahenna to be declared the property of the Crown under the Waste Lands Ordinances; on the east and south by Hunuketahulahapatana to be declared the property of the Crown under the Waste Lands Ordinances; and on the west by Hunuketahulahapatana to be declared the property of the Crown under the Waste Lands Ordinances (a water-course).

August 23, 1912.

N. A. HAMPTON,
Special Officer.



Surveyor-General's Office,
Colombo, July 3, 1912.

Scale of 8 Chains to an Inch.

A. H. G. DAWSON,
for Surveyor-General.