

# Ceylon Government Gazette

Published by Authority.

No. 6,527 — FRIDAY, OCTOBER 18, 1912.

PART I.—General: Minutes, Proclamations, Appointments,  
and General Government Notifications.

PART II.—Legal and Judicial.

PART III.—Provincial Administration.

PART IV.—Land Settlement.

PART V.—Mercantile, Marine, Municipal, Local, &c.

*Separate paging is given to each Part in order that it may be filed separately.*

## Part IV.—Land Settlement.

	PAGE		PAGE
Preliminary Notices .. .. .	1081	Final Orders .. .. .	1118

### PRELIMINARY NOTICES.

#### Kurunegala Notice No. 4,572.

Notice under "The Waste Lands Ordinances of 1897, 1899, 1900, and 1903."

TAKE notice that unless within three months from October 18, 1912, the persons, if any, who claim any interest in the lands hereinafter mentioned or in any one or more of such lands or to some interest therein make claim in person or in writing to the said lands or any of them or to some interest therein to J. M. Davies, Esq., Special Officer appointed under section 28 of "The Waste Lands Ordinances of 1897, 1899, 1900, and 1903," at his office at Fort, Colombo:

Such Special Officer, in pursuance of the powers vested in him by the said Ordinances, will declare by writing under his hand that the said lands or such of them, as to which no claim has been made, are the property of the Crown.

J. M. DAVIES,  
Special Officer.

#### *Description of the Lands referred to.*

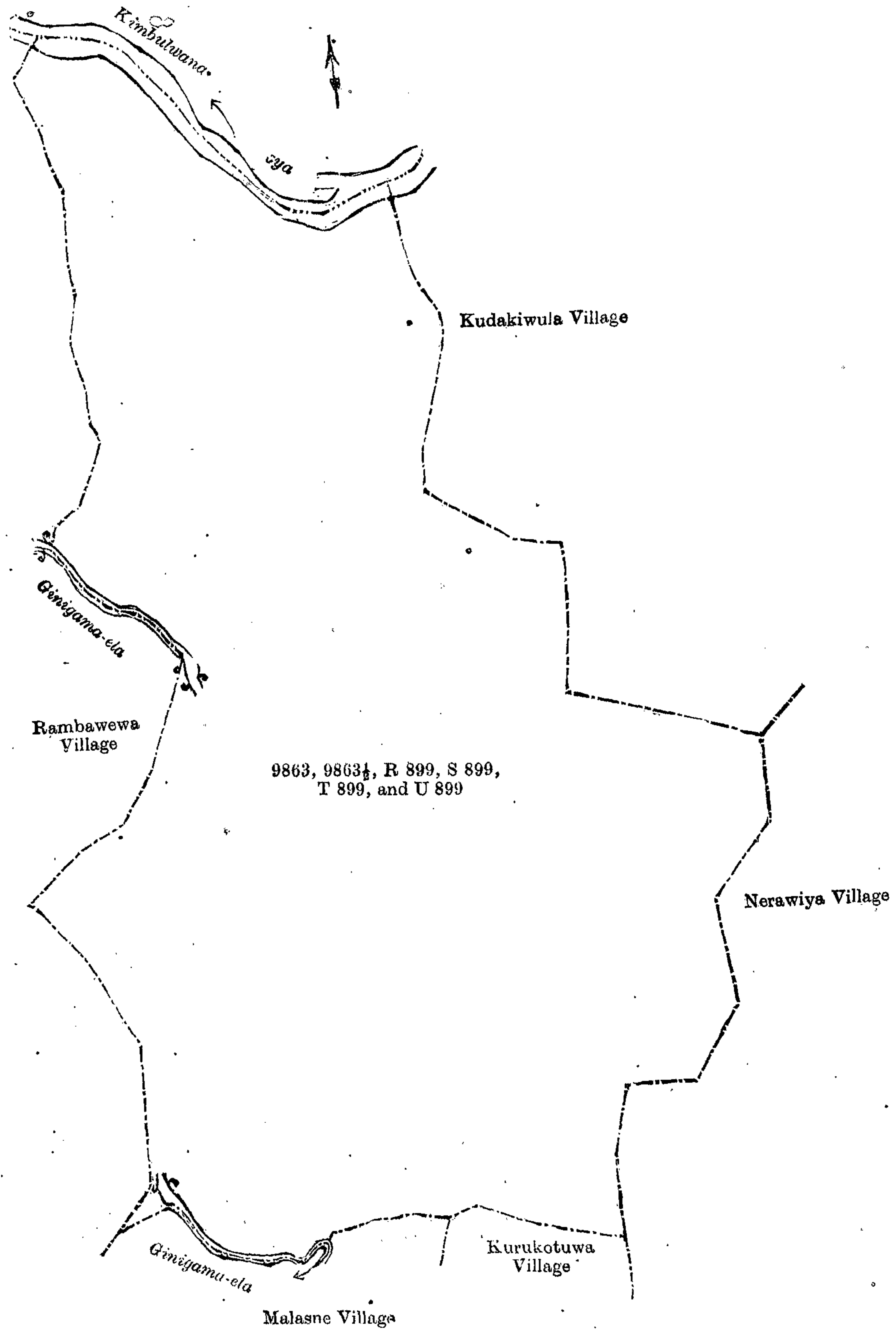
The following lots situated in the village of Ginigama, in the Tittaweligandahe korale of the Hiriyala hatpattu of the Kurunegala District, in the North-Western Province, as described in the annexed diagram:—

Preliminary plan 1,943.

Situation: Ginigama village in Tittaweligandahe korale of Hiriyala hatpattu of Kurunegala District.

Lot.	Name of Land.	Extent, A. R. P.	Lot.	Name of Land.	Extent, A. R. P.
9863	.. Etgalamukalana	.. 50 3 1	T 899	.. Migahakumbura	.. 0 3 31
9863½	.. Do. (reservation for road) ..	.. 0 1 29	U 899	.. Dangollewewa ..	.. 0 3 39
R 899	.. Ginigamahenyaya	.. 61 3 28			
S 899	.. Dangollewela ..	.. 1 3 0			116 3 8

and bounded as follows: on the north by the Kimbulwana-oya; on the east by the village limit of Kudakiwula, the village limit of Nerawiya; on the south by the village limit of Kurukotuwa (the Ginigama-ela), the village of Malasne; on the west by the village limit of Rambawewa, the Ginigama-ela, the village limit of Rambawewa.



Surveyor-General's Office,  
Colombo, September 10, 1912.

Scale of 8 Chains to an Inch.  
Kurunegala S. O. 62, 1912—1913.

A. J. WICKWAR,  
for Surveyor-General.

**Uva Notice No. 4,573.**

**Notice under "The Waste Lands Ordinances of 1897, 1899, 1900, and 1903."**

TAKE notice that unless within three months from October 18, 1912, the persons, if any, who claim any interest in the lands hereinafter mentioned or in any one or more of such lands make claim in person or in writing to the said lands or any of them or to some interest therein to J. M. Davies, Esq., Special Officer appointed under section 28 of "The Waste Lands Ordinances of 1897, 1899, 1900, and 1903," at his office at Fort, Colombo :

Such Special Officer, in pursuance of the powers vested in him by the said Ordinances, will declare by writing under his hand that the said lands or such of them, as to which no claim has been made, are the property of the Crown.

J. M. DAVIES,  
Special Officer.



*Description of the Lands referred to.*

The following lots situated in the village of Moragahamada, in the Kandukara korale of the Buttala division, in the Province of Uva, as described in the annexed diagram :—

Preliminary plan 209.

Situation : Moragahamada village in Kandukara korale of Badulla District.

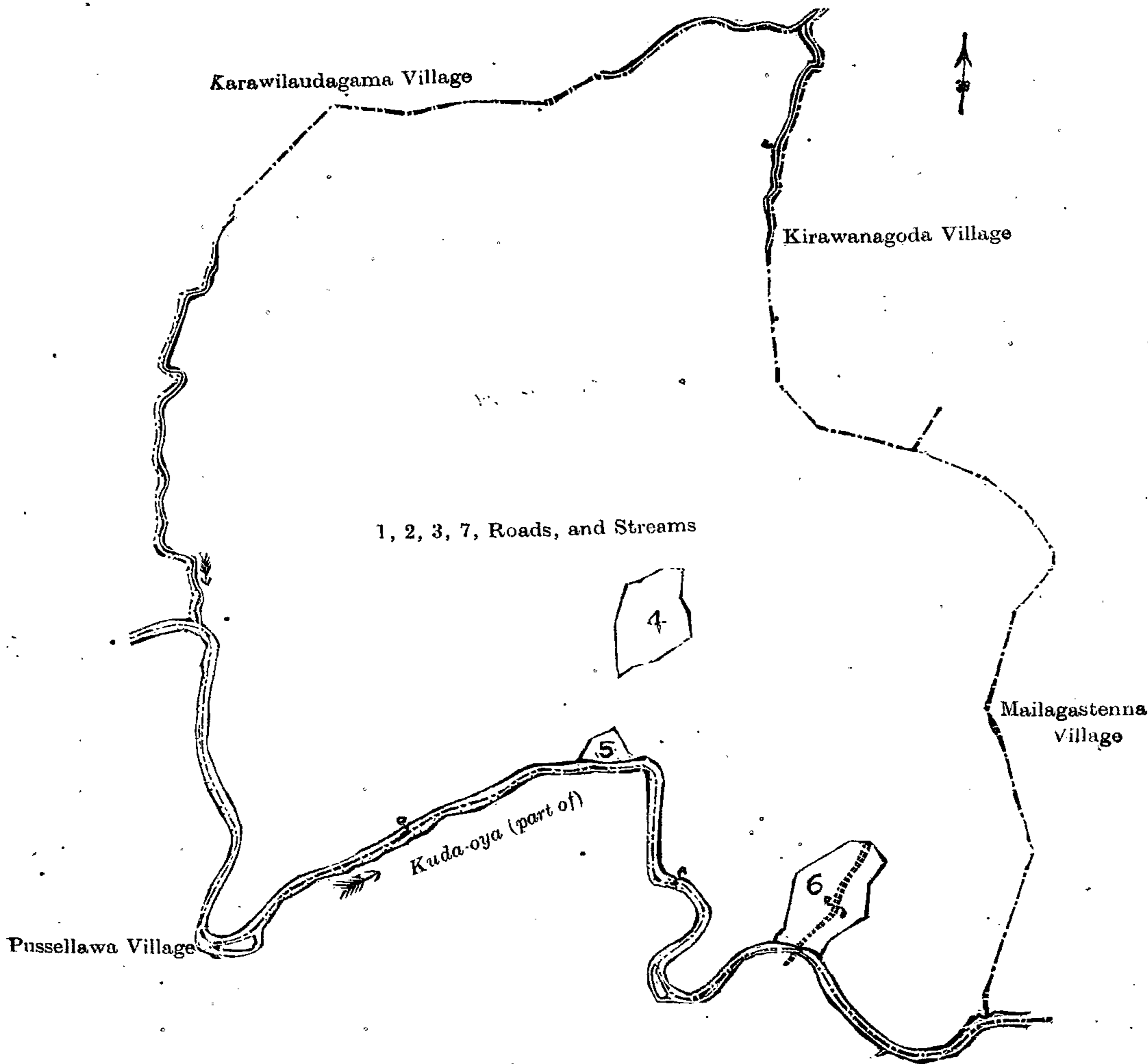
Lot.	Name of Land.	Extent, A. R. P.
1	Moragahamadahenyaya, Hekillahena, Nelligollahenyaya, Totillahenyaya, Puwak-wattehenyaya, Pusbeddehenyaya	340 2 8
2	Nelligollemukalana	19 0 10
3	Nelligollekanda	5 2 27
7	Millattahinnemukalana	3 1 15
	Roads	0 1 6
	Streams	0 2 24
		369 2 10

and bounded as follows : on the north by the village limit of Karawila Udagama ; on the east by the village limit of Kirawanagoda, the village limit of Mailagastenna ; on the south by the village limit of Pussellawa (part of the Kuda-oya) ; on the west by the village limit of Pussellawa (part of the Kuda-oya), the village limit of Karawila Udagama.

NOTE.—The following lots lying within the above boundaries are excluded from this notice, and their aggregate acreage of 9 acres and 27 perches is not included in the acreage of 369 acres 2 roods and 10 perches given above :—

Preliminary plan 209.

Lot.	Name of Land.	Extent, A. R. P.
4	Moragahamadawatta	3 3 25
5	Do.	0 3 8
6	Puwakwatta	4 1 34
		9 0 27



Scale of 16 Chains to an Inch.

Surveyor-General's Office,  
Colombo, September 6, 1912.

A. H. G. DAWSON,  
for Surveyor-General.

Uva S. O. 12, 1912—1913.

**Ratnapura Notice No. 4,574.**

**Notice under "The Waste Lands Ordinances of 1897, 1899, 1900, and 1903."**

TAKE notice that unless within three months from October 18, 1912, the persons, if any, who claim any interest in the lands hereinafter mentioned or in any one or more of such lands make claim in person or in writing to the said lands or any of them or to some interest therein to H. O. Fox, Esq., Special Officer appointed under section 28 of "The Waste Lands Ordinances of 1897, 1899, 1900, and 1903," at his office at Fort, Colombo :

Such Special Officer, in pursuance of the powers vested in him by the said Ordinances, will declare by writing under his hand that the said lands or such of them, as to which no claim has been made, are the property of the Crown.

H. O. Fox,  
Special Officer.

*Description of the Lands referred to.*

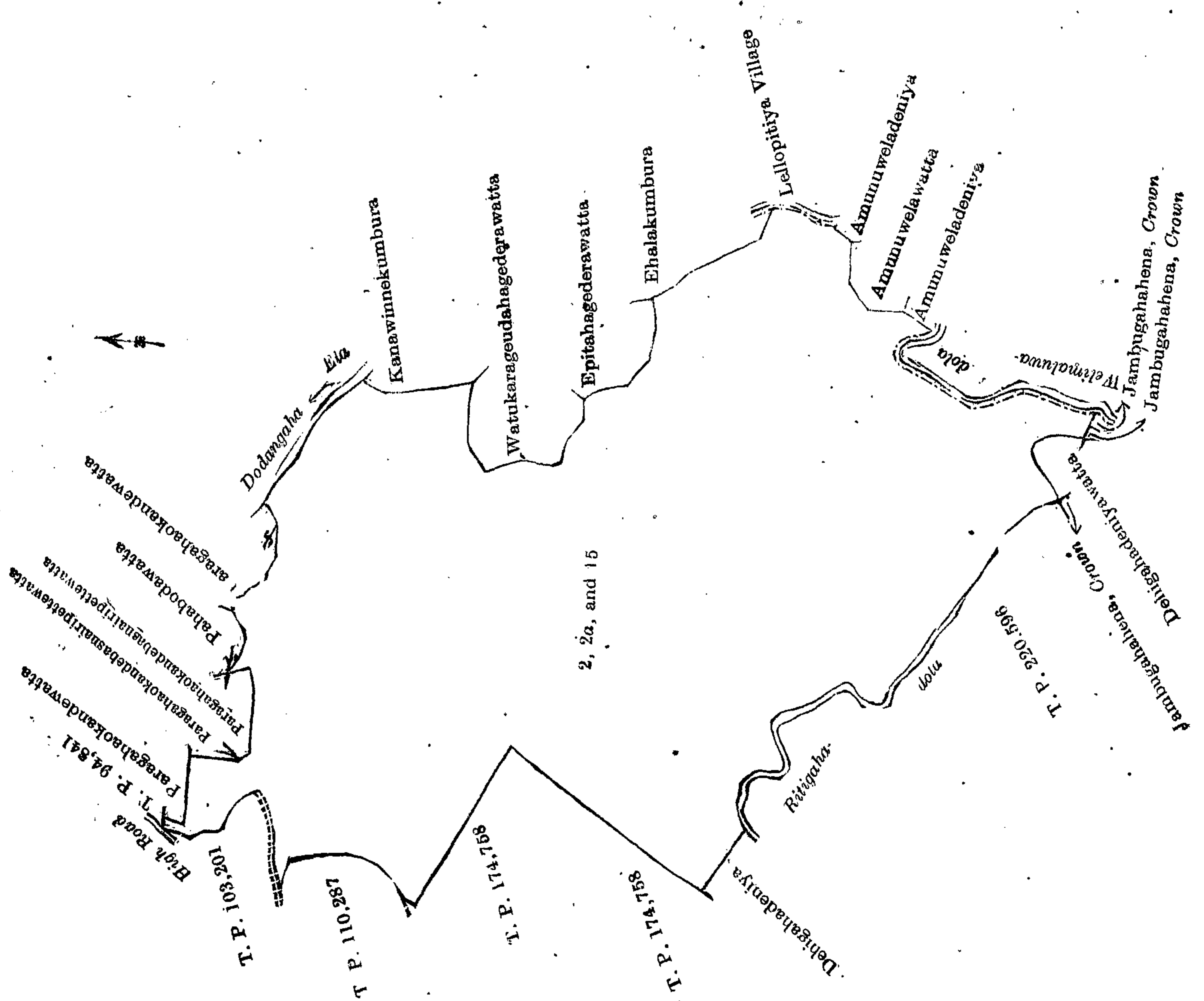
The following lots situated in the village of Welimaluwa, in the Meda pattuwa of the Nawadun korale of the Ratnapura District, in the Province of Sabaragamuwa, as described in the annexed diagrams :—

I.—Preliminary plan 14.

Situation : Welimaluwa village in Meda pattuwa of Nawadun korale of Ratnapura District.

Lot.	Name of Land.	Extent, A. R. P.
2	Annakkagalaha, Muttetuwalandehena	66 1 18
2a	Ambalamagawahena	0 3 33
15	Midellaketiya	1 1 8
		<hr/>
		68 2 19

and bounded as follows : on the north by the high road, T. P. 94,841, Paragahaokandewatta claimed by Watukarage Sanchi and others, Paragahaokandebasnairipettewatta claimed by Piransewedalage Podi Singho, Pahabodawatta claimed by Katherina Fonseka, Paragahaokandewatta claimed by Watukarage Suwanda and others, the Dodangaha-ela ; on the east by Kanawinnekkumbura claimed by Watukarage Madumaya and others, Watukarageudahagederawatta claimed by Watukarage Sanchi and others, Epitahagederawatta claimed by Watukarage Emanisa and others, Ehalakumbura claimed by ditto, the village limit of Lellopitiya, Amunuweladeniya claimed by Amunuweladee and others, Amunuwelawatta claimed by ditto, Amunuweladeniya claimed by ditto, the Welimaluwa-dola ; on the south by the Welimaluwadola, Jambugahahena claimed by the Crown, Dehigahadeniyawatta claimed by Watutantiyige Siman de Alwis, Jambugahahena claimed by the Crown, T. P. 220,596, the Ritigaha-dola, Dehigahadeniya claimed by Watukarage Sanchi ; on the west by T. Ps. 174,758, 110,287, 103,201.



Surveyor-General's Office,  
Colombo, July 25, 1912.

Scale of 8 Chains to an Inch.

A. H. G. DAWSON,  
for Surveyor-General.

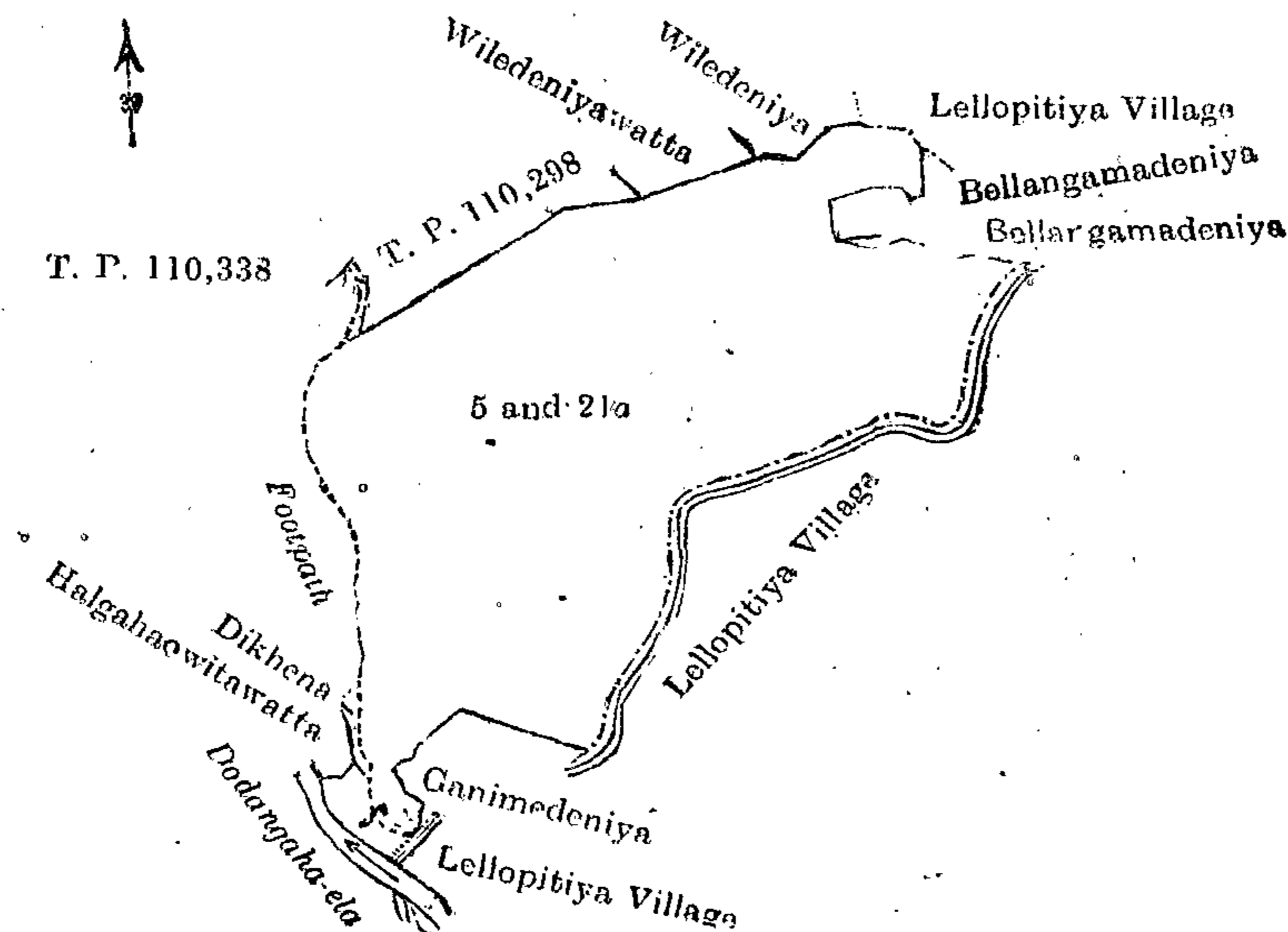


## II.—Preliminary plan 14.

Situation : Welimaluwa village in Meda pattuwa of Nawadun korale of Ratnapura District.

Lot.	Name of Land.	Extent, A. R. P.
5	Kawuduhena	15 2 39
21a	Do.	0 0 35
		15 3 34

and bounded as follows: on the north by T. P. 110,298, Weledeniya claimed by Ponnampalam Arumogam and others, Weledeniya claimed by Halpewatta Martin Singho and others, the village limit of Lellopitiya; on the east by Bellangamadeniya claimed by Halpewatta Martin Singho and others, the village limit of Lellopitiya; on the south by Ganimedeniya claimed by Halwaturage Andirisa and others, the village limit of Lellopitiya, the Dodangaha-ela; on the west by Halgahaowitawatta claimed by Watukarage Hatanga and others, Dikhena claimed by P. Arumugam, ex-overseer, Public Works Department, a footpath, T. P. 110,338.



Surveyor-General's Office,  
Colombo, July 25, 1912.

Scale of 8 Chains to an Inch.

A. H. G. DAWSON,  
for Surveyor-General

Ratnapura S. O. 5, 1912—1913.

## Ratnapura Notice No. 4,575.

## Notice under "The Waste Lands Ordinances of 1897, 1899, 1900, and 1903."

TAKE notice that unless within three months from October 18, 1912, the persons, if any, who claim any interest in the lands hereinafter mentioned or in any one or more of such lands make claim in person or in writing to the said lands or any of them or to some interest therein to H. O. Fox, Esq., Special Officer appointed under section 28 of "The Waste Lands Ordinances of 1897, 1899, 1900, and 1903," at his office at Fort, Colombo:

Such Special Officer, in pursuance of the powers vested in him by the said Ordinances, will declare by writing under his hand that the said lands or such of them, as to which no claim has been made, are the property of the Crown.

H. O. Fox,  
Special Officer.

## Description of the Lands referred to.

The following lots situated in the village of Wellandura, in the Meda pattu of Atakalan korale of the Ratnapura District, in the Province of Sabaragamuwa, as described in the annexed diagrams:—

## I.—Preliminary plan 12.

Situation : Wellandura village in Meda pattu of Atakalan korale of Ratnapura District.

Lot.	Name of Land.	Extent, A. R. P.
1	Mahayayehena	14 2 0
1a	Do.	0 3 18
2	Haldolehena, Beliatuyayehena, Mahayaya	3 1 30
2a	Haldolehena, Beliatteyayehena	0 0 20
2b	Do.	1 1 0
4	Mahayaya, Makulgashena	52 0 15
4a	Mahayaya	0 3 4
7	Gulandeniya, Haldolewattemukalana	7 2 36
7a	Do.	0 3 0
11	Gulandeniya godahena, Kendaketiya, Elagorakagahagawahena, Halgahahena, Handapangalahena, Amunukarehena, Udahawattehena, Dombagaswattehena, Nugehena, Baralayewattehena, Wiketugalahena, Alahentennehena, Aludeniya godahena, Alahentenna, Kathurige hena, Baddagehena, Dombagahakoratuwa, Migahalandehena, Tennapitawattehena, Aludeniya	124 3 30
23	Muttettuellehena, Welawatta, Pandeniya godahena, Tiyanbaragulanehenya, Baddagehena, Egodagehena, Arambehena, Mohandiramwatta, Kapuhentennehena	58 2 13



Lot.	Name of Land.	Extent, A. R. P.
25	Labugamadeniya .. .. .	0 0 23
26	Do. .. .. .	0 1 3
27	Pandeniye mukalana .. .. .	20 0 20
28	Nagahalandehenyaya, Bokendiyehena, Dehipaniregoda, Dehipaniremedagodella, Halgahadeniyehena, Ellehenyaya, Pindeniyewatta .. .. .	113 3 34
28a	Kehelgasellehenyaya .. .. .	0 2 36
29	Kehelgasellehena .. .. .	0 0 30
29a	Do. .. .. .	0 0 39
		400 2 31

and bounded as follows : on the north by a footpath, the village limit of Nugawela, the village limit of Eluwana, the village limit of Agaregama ; on the east by the village limit of Agaregama, the Heen-dola, Kosgahatennewatta claimed by Kosgahatenne Babanisa, Welawatta claimed by Welawatte Mohottalage Mohottihamy, Nindakumbura claimed by D. B. Gajanayaka, the Timberagawa-dola, Udahadarenda claimed by Kahandawala Arachchilage Amanis Appu, Alapalawa claimed by Kariwilakandage Allis Appu, Udahadaranda claimed by Kahandawala Arachchilage Amanis Appu, the Timberagawa-dola, Pahaladaranda claimed by D. B. Gajanayaka, Muttettuwa claimed by Weheragoda Pansala, the Mutatu-ela, Arambedeniya claimed by Weheragoda Pansala, Pindeniyewatta claimed by A. D. Babun Appuhamy, Dehipaira claimed by D. B. Gajanayaka and others, Pansalawattepahalakella claimed by ditto, Pansalawatta claimed by Kirillapane Gunaratna of Weragoda Pansala, a footpath, Yakahaludeniyehenyaya *alias* Nagahalanda claimed by A. D. Babun Appuhamy, a footpath, Pelaheraligawatta claimed by Ahamadu Lebbe Sultan Marikar, a road, Kehelgasellehenewatta claimed by D. B. Gajanayaka and others, the Atakalan-ela, Kehelgasellewatta claimed by Uduma Lebbe Mohamadu Lebbe, a road ; on the south by Kehelgasellehenyaya claimed by D. B. Gajanayaka and others, the Rampatdeniya-ela, Helambayawatta claimed by Kariwilakande Allis Appu and others, Ehelambayawatta claimed by Bengam Kariwilakande Don Deonis Appu and another, the Rampatdeniye-ela, Halgahadeniya claimed by Kalugammulle Andirilage Docheho, the Rampatdeniya-ela, Bandarawatta claimed by Mr. A. F. Molamure, the Rampatdeniya-ela, Konralledeniye pahalakella claimed by N. A. Malhamy and others, the Rampatdeniye-ela, the village limit of Bungiriya ; on the west by the village limit of Bungiriya, the Egoda-dola, Mohandiranwatta claimed by Kahandawala Arachchige James Appu, Wanwakgewatta claimed by Wanwakge Setuhamy and others, a footpath, Wanwakgewatta claimed by Wanwakge Setuhamy and others, the village limit of Bungiriya, Ampitiyawatta claimed by Sinna Marikar and others.

NOTE.—The following lots lying within the above boundaries are excluded from this notice, and their aggregate acreage of 15 acres 1 rood and 38 perches is not included in the acreage of 400 acres 2 roods and 31 perches given above:—

Lot.	Name of Land.	Preliminary plan 12.	Extent, A. R. P.
5	Epaladeniyadadeniya .. .. .	.. .. .	3 0 11
6	Pahalaepaladeniyewatta, Ihalaepaladeniyewatta, Epalawatta .. .. .	.. .. .	6 0 17
8	Guladeniya .. .. .	.. .. .	0 3 27
13	Gamagealutwatta, Getapahaladena, Gamagewatta, Wattagewatta .. .. .	.. .. .	3 3 7
24	Pandeniye kumbura .. .. .	.. .. .	1 2 16
			15 1 38

[For Diagram see page 1087.]

#### II.—Preliminary plan 12.

Situation : Wellandura village in Meda pattu of Atakalan korala of Ratnapura District.

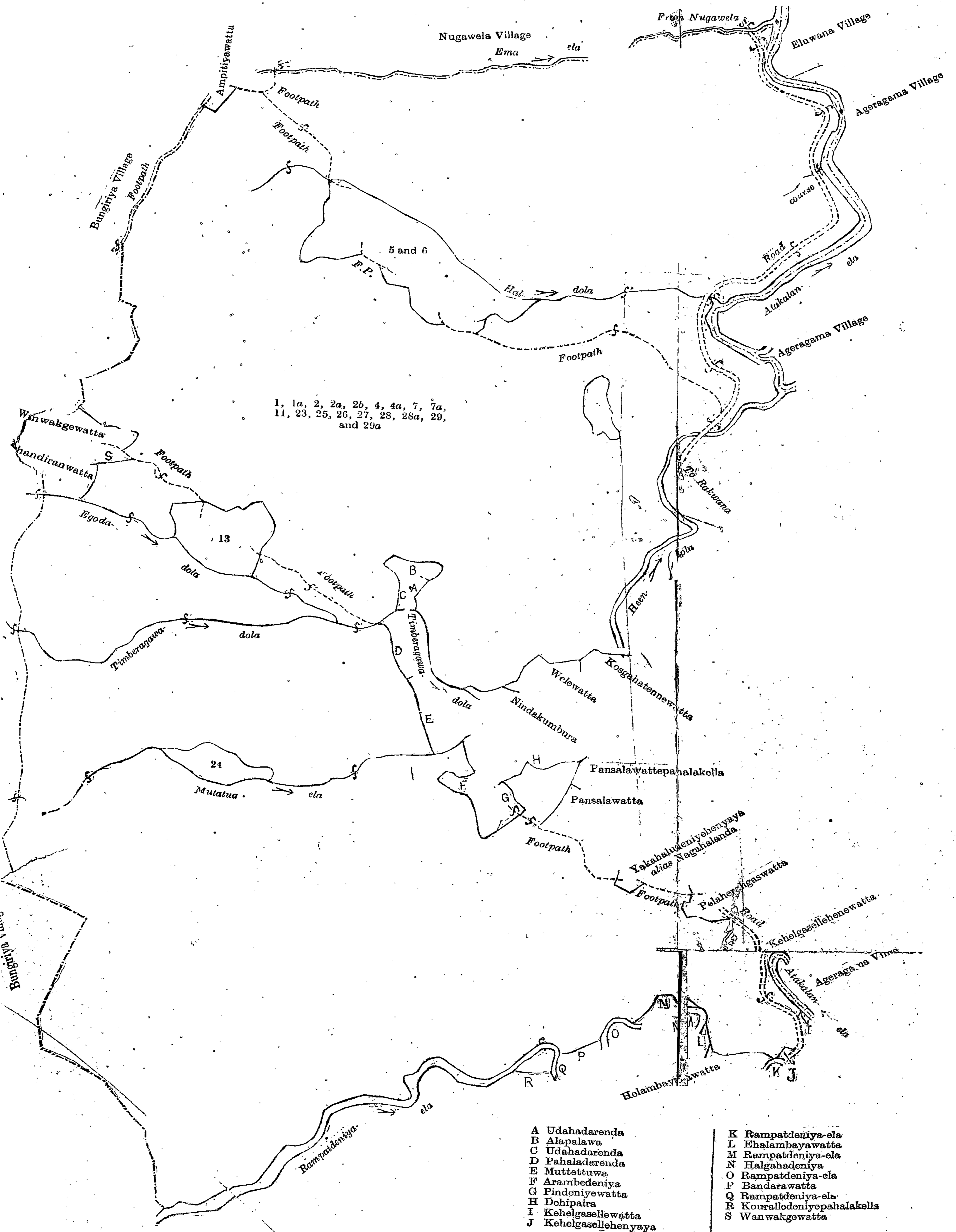
Lot.	Name of Land.	Extent, A. R. P.
9	Hinelehena, Ettukehena .. .. .	15 1 20
9a	Ettukehena (road reservation) .. .. .	0 2 20
16	Kudugallindehena, Amatillanketiyeudahena, Pansalawattehena, Kolambagewattehena, &c., Kolambagewatta, Pansalawatta <i>alias</i> Hettigewatta, Denayinnehena, Hinelehena, Dalukgodahena .. .. .	21 2 4
16a	Wiketugalahena (road reservation), Amatillanketiyandahena .. .. .	1 2 33
16b	Pansalawatta (road reservation) .. .. .	0 0 19
16c	Amatillanketiya .. .. .	0 0 30
17	Amatillanketiya, Pansalawattehena .. .. .	3 0 28
17a	Amatillanketiye hena (road reservation) .. .. .	0 3 20
16½	Kolambagewatta (Public Works Department cooly lines) .. .. .	0 1 20
18	Kolambagewatta .. .. .	0 0 16
18a	Kolambagewattekella (road reservation) .. .. .	0 0 8
		44 0 18

and bounded as follows : on the north by the Heen-dola, the Atakalan-ela ; on the east by the Atakalan-ela, Kolambagewatta claimed by Atapattu Arachchilage Julihamy, a road, Ematillanketiyyaya *alias* Hettigewatta claimed by Gajanayaka Mudiyanse lage Kiri Banda, Lindagawadeniyepahalakella *alias* Amatillanketiya claimed by Jayasundara Mudiyanse lage Kiri Menika, Korala ; on the south by a footpath ; on the west by Nagahatennehena claimed by Aranwela Disanayaka Babun Appuhamy, Pansalawatta claimed by Bodilikande Unnanse, Alutwatta claimed by Kiri Menika and others, Pitadeniyekumbura claimed by Kosgahatenne Balanisa and others, the Heen-dola.

NOTE.—The following lots lying within the above boundaries are excluded from this notice, and their aggregate acreage of 3 roods and 30 perches is not included in the acreage of 44 acres and 18 perches given above:—

Lot.	Name of Land.	Preliminary plan 12.	Extent, A. R. P.
10	Ettukehenewatta .. .. .	.. .. .	0 3 18
10a	Do. .. .. .	.. .. .	0 0 12
			0 3 30

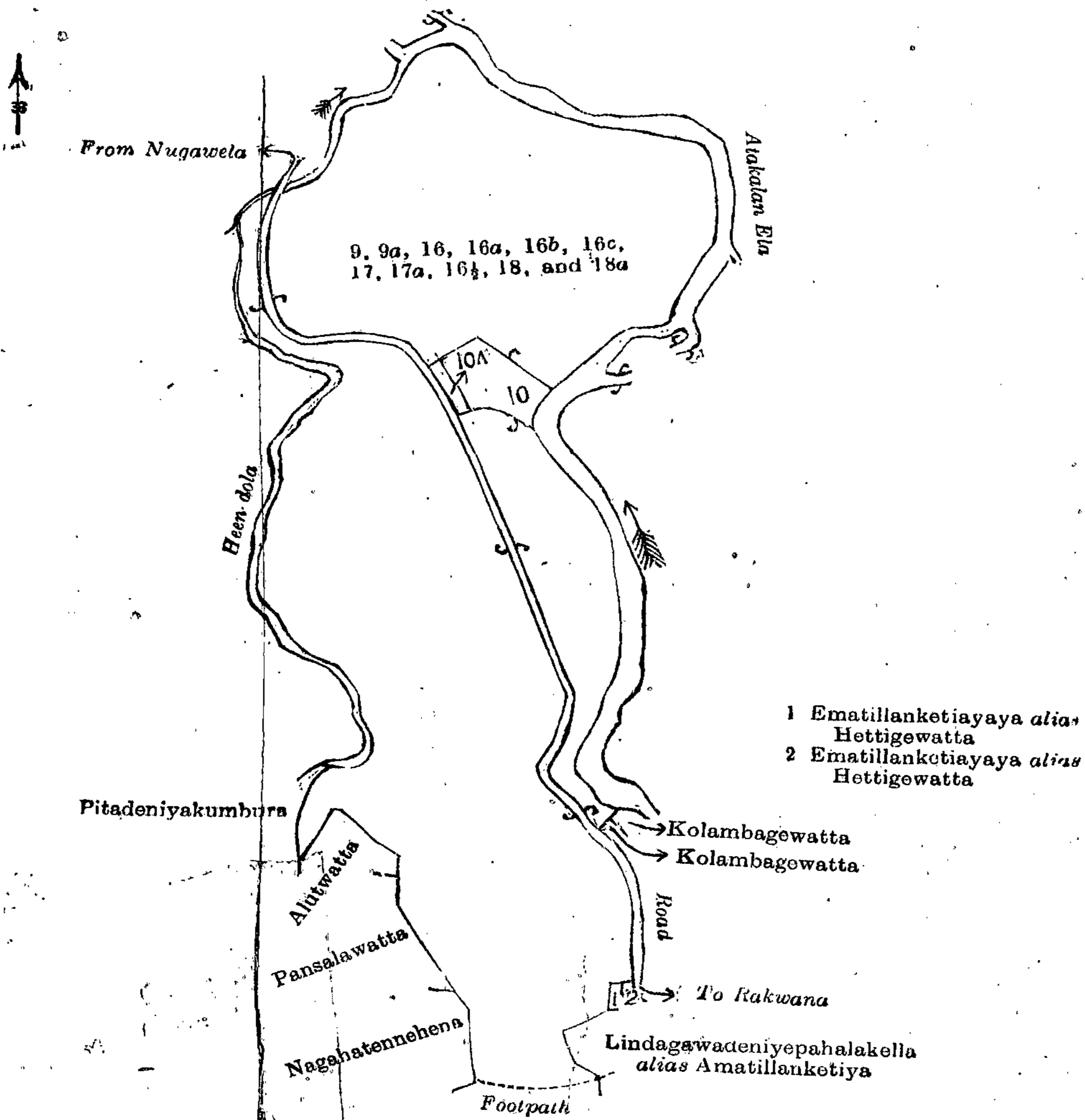




Surveyor-General's Office,  
Colombo, October 18, 1911.

Scale of 8 Chains to an Inch.

L. H. G. DAWSON,  
for Surveyor-General.



Surveyor-General's Office,  
Colombo, October 18, 1911.

Scale of 8 Chains to an Inch.

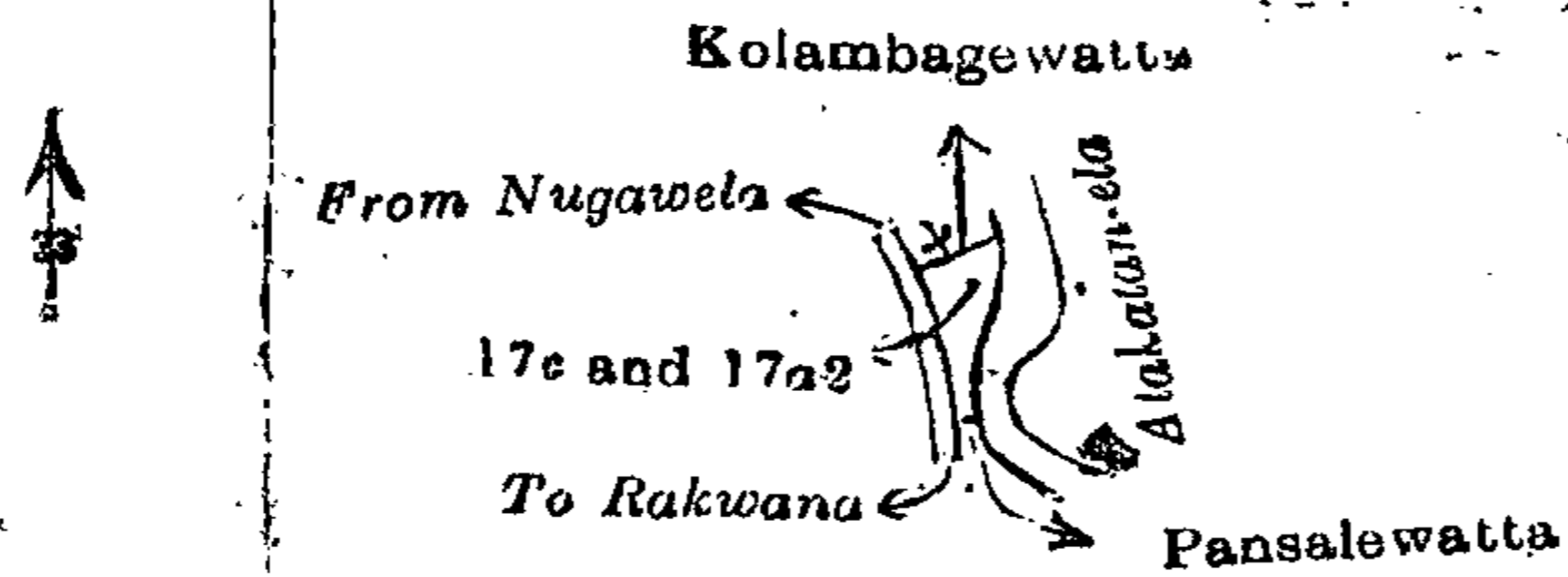
A. H. G. DAWSON,  
for Surveyor-General.

III.—Preliminary plan 12.

Situation : Wellandura village in Meda pattu of Atakalan korale of Ratnapura District.

Lot.	Name of Land.	Extent, A. R. P.
17c	Dangasdeniyagodahena	0 0 15
17a2	Do. (reservation for road)	0 0 15
		0 0 30

and bounded as follows : on the north by Kolambagewatta claimed by Atapattu Arachchilage Julihamy ; on the east by the Atakalan-ela ; on the south by Pansalewatta claimed by Weheragoda Pansala ; on the west by the road from Rakwana to Nugawela.



Surveyor-General's Office,  
Colombo, October 18, 1911.

Scale of 8 Chains to an Inch.

A. H. G. DAWSON,  
for Surveyor-General.

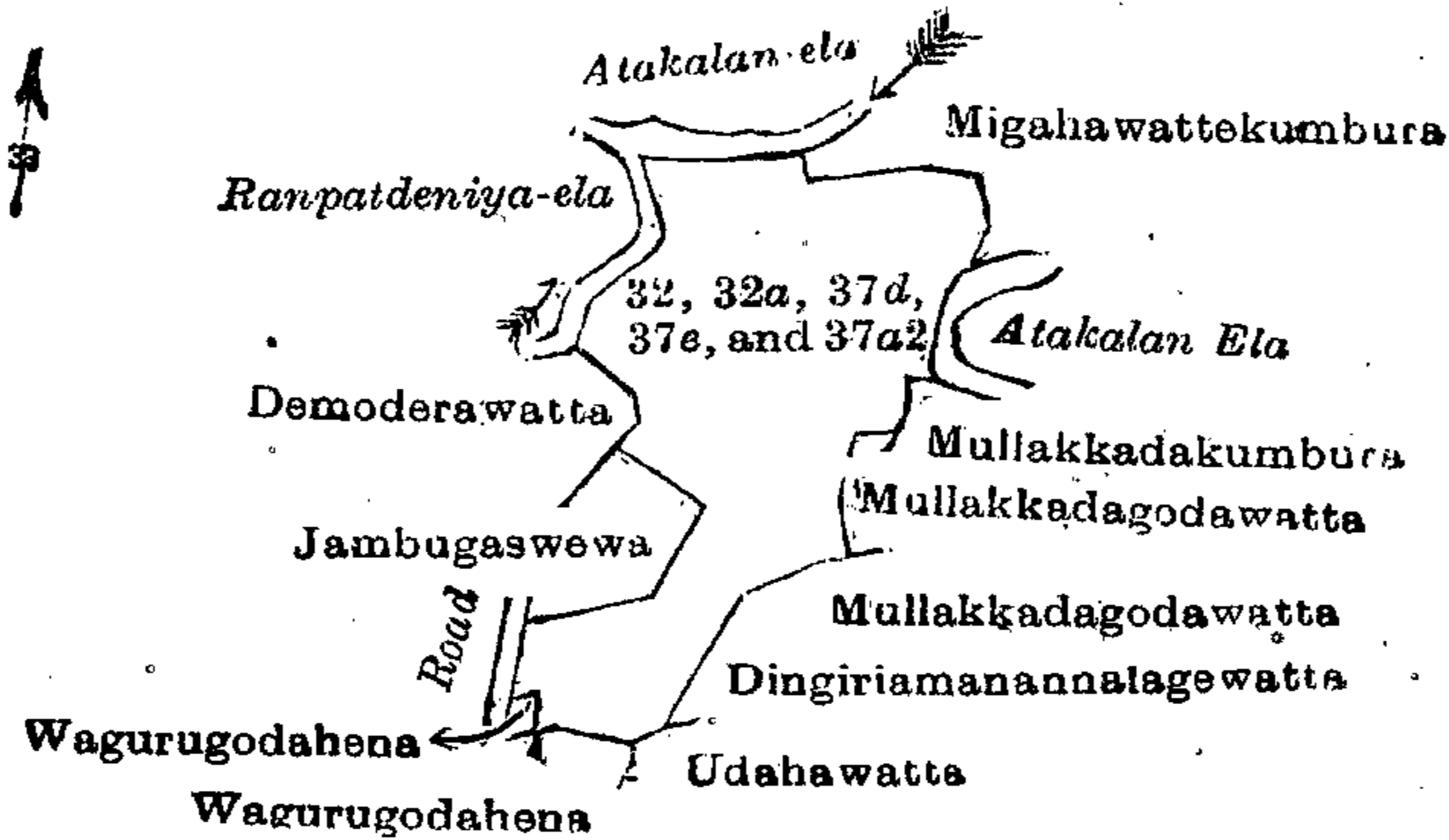


IV.—Preliminary plan 12.

Situation : Wellandura village in Meda pattu of Atakalan korale of Ratnapura District.

Lot.	Name of Land.	Extent, A. R. P.	Lot.	Name of Land.	Extent, A. R. P.
32	Tennapitahena <i>alias</i> Demodarahena	3 2 37	37a2	Jambugaswatta	0 0 10
32a	Udahawatta	0 0 10			
37d	Jambugaswatta	0 1 30			4 2 19
37e	Wagurugodahena	0 1 12			

and bounded as follows : on the north by the Atakalan-ela ; on the east by Migahawattekumbura claimed by Manamalage Wastuwa and others, the Atakalan-ela, Mullakkadakumbura claimed by M. Ukkuwa and others, Mullakkadagodawatta claimed by Wellandura Manannalage Hawadiya and others, Mullakkadagodawatta claimed by M. Sobana and others, Dingiriyamanannalagewatta claimed by Kudadurage Ukkuwa ; on the south by Udahawatta claimed by Hiramadagama Wadugewatte Menika, Wagurugodahena claimed by Pathakada Bunjappu and others; on the west by Wagurugodahena claimed by Pakir Mahamadu Ismail Lebbe Marikkar, a road, Jambugaswewa claimed by Kudugammulle Andirisalage Dochcho, Demodarawatta claimed by ditto, the Ranpatdeniya-ela.



Surveyor-General's Office,  
Colombo, October 18, 1911.

Scale of 8 Chains to an Inch.

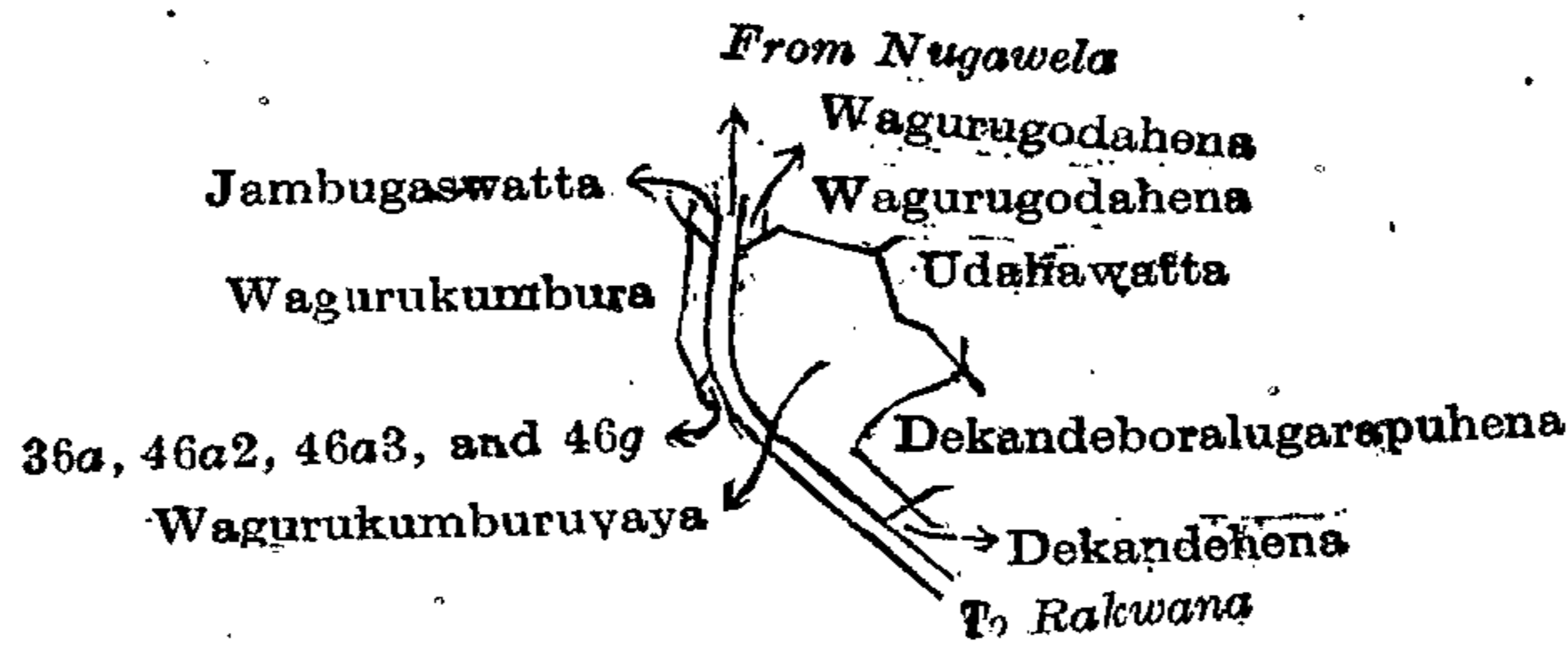
A. H. G. DAWSON,  
for Surveyor-General.

V.—Preliminary plan 12.

Situation : Wellandura village in Meda pattu of Atakalan korale of Ratnapura District.

Lot.	Name of Land.	Extent, A. R. P.
36a	Wagurukumburugoda (road reservation), Udarampatdeniyegoda, Weralugasdeniyewatta	0 0 17
46a2	Dekandehenyaya	0 0 10
46a3	Wagurugodahena	0 0 35
46g	Do.	0 2 32
		<hr/> 1 0 14

and bounded as follows : on the north by Jambugaswatta claimed by K. A. Dochcho and others, Wagurugodahena claimed by Pakir Mahamadu Ismail Lebbe Marikkar; on the east by Udahawatta claimed by Hiramadagama Wadugewatta Menika, Dekandeboralugarapuhena claimed by Manannalage Wastuwa and others ; on the south by Dekandehena claimed by Asana Meera Lebbe Sinna Lebbe, the road from Rakwana to Nugawela, Wagurukumburuyaya claimed by Asana Meera Lebbe Sinna Lebbe Marikkar ; on the west by Wagurukumbura claimed by Asana Meera Lebbe Sinna Lebbe Marikkar.



Surveyor-General's Office,  
Colombo, October 18, 1911.

Scale of 8 Chains to an Inch.

A. H. G. DAWSON,  
for Surveyor-General.

VI.—Preliminary plan 12.

Situation : Wellandura village in Meda pattu of Atakalan korale of Ratnapura District.

Lot.	Name of Land.	Extent, A. R. P.
36d	Wagurukumbura	0 0 17
39	Hanwanadeniya	0 2 5
40	Rampatdeniyagodahena, Haniwanadeniyagodahena, Weralugasdeniyegoda, Dekandehena, Walgampolahenyaya, Udadeniyehena, Palleliyaddegodahena, Udadeniyegodahena, Gulanehena, Ellehenyaya, Kekunagodahinna, Ihalagotukapallehena, Tennehena, Guruhelehena, Asweddumahena, Divigalehena, Kapulandehena, Ganinwelahena, Kalagahahena	102 0 8
40a	Dekandehena (road reservation), Walgampolawatta	0 1 28
40b	Palleliyaddegodahena (road reservation)	0 1 27
42	Kankunagahamukalana	8 2 11
46d	Dekandehenyaya	0 0 12
		<hr/> 112 0 28



and bounded as follows : on the north by the Ranpatdeniya-ela, Komaladeniyepahalakella claimed by N. A. Malhamy and others, Komaladeniyemedakella claimed by Kana Muna Sinna Ali and others, Komaladeniyeadakella claimed by N. A. Huratalhamy and others, Komaladeniyerredakella claimed by Kana Muna Sinna Ali and others, Komaladeniyepahalakella claimed by N. A. Malhamy and others, the Ranpatdeniya-ela, a footpath, Godakella claimed by Weragoda Pansala, Wagura claimed by Gamage Huratalhamy and others, Udarampatdeniyekella claimed by Weragoda Pansala, Udarampatdeniyegodahena claimed by Asana Meera Lebbe Marikkar, Wagura claimed by Gamage Huratalhamy and others, Wagurukumburuyaya claimed by Asana Meera Lebbe Sinna Lebbe Marikkar ; on the east by a road, Walgampolawatta claimed by Rattaranwalli, Walgampolawatta claimed by Heenkella and others, Udadeniya claimed by Pallegedara Wattuwa and others, Udadeniya claimed by M. Wattuwa and others, Walgampolakumbura claimed by Ahamadu Lebbe Sultan Marikar, Walgampolakumburuyaya claimed by ditto, Walgampolawatta claimed by Santa, Palleliyadda claimed by Manannalage Wattuwa ; on the south by the village limit of Atakalanpanne, the village limit of Nabuluwa ; on the west by the village limit of Bungiriya, the Rampatdeniya-ela.

NOTE.—The following lot lying within the above boundaries is excluded from this notice, and its acreage of 7 acres and 16 perches is not included in the acreage of 112 acres and 28 perches given above :—

Lot.	Name of Land.	Preliminary plan 12.	Extent, A. R. P.
41	Kalahagahawatta, Medawatta, Pahalawatta, Udahawatta, Jayatuhamilagewatta		7 0 16

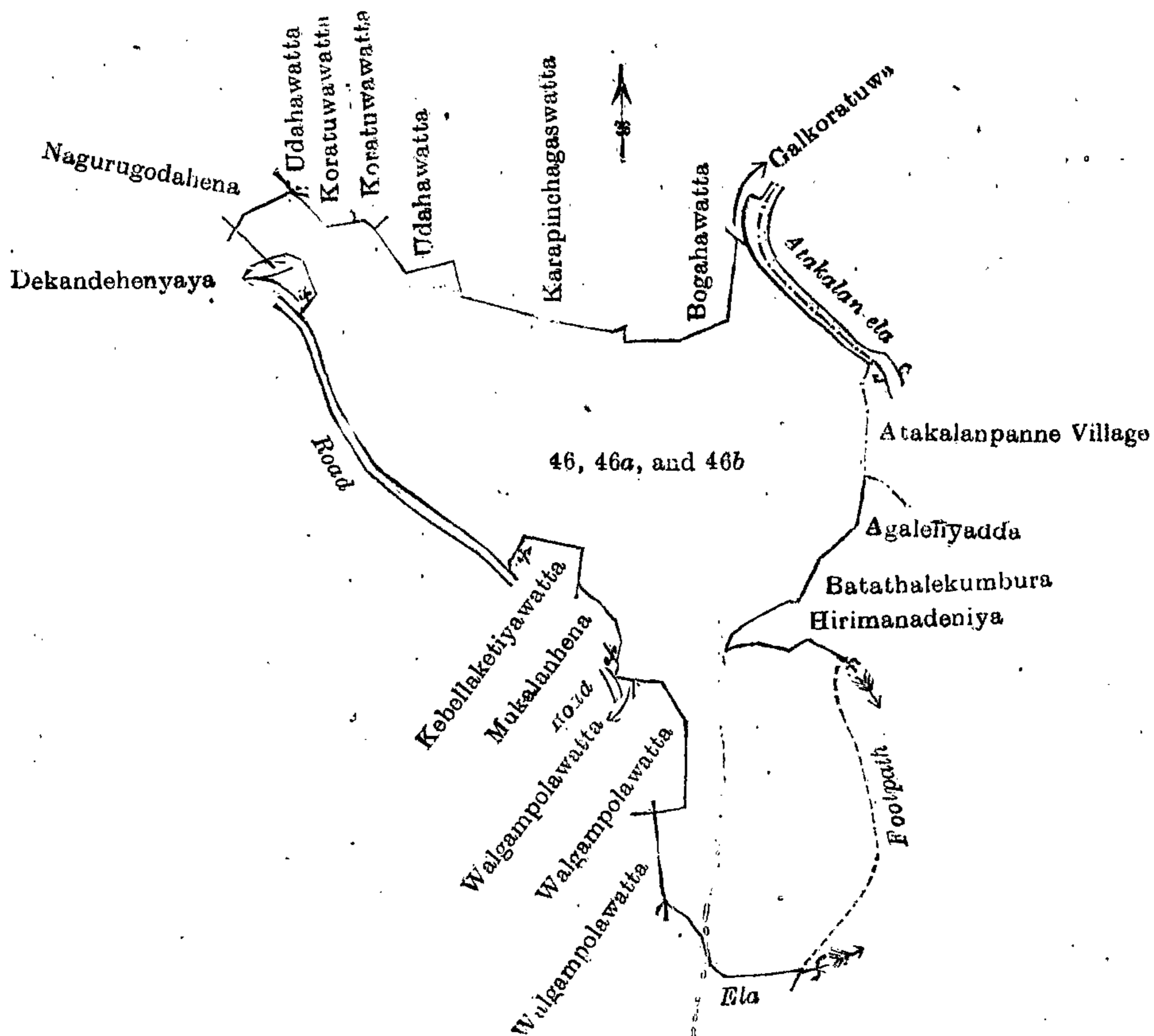
[For Diagram see page 1091.]

VII.—Preliminary plan 12.

Situation : Wellandura village in Meda pattu of Atakalan korale of Ratnapura District.

Lot.	Name of Land.	Extent, A. R. P.
46	Wagurugodahena, Dekandeboralugarapuhena, Kalukehena, Mukalanhena	23 0 6
46a	Dekandehena (road reservation)	0 2 10
46b	Dekandehenyaya (road reservation)	0 0 3
		23 2 19

and bounded as follows : on the north by Wagurugodahena claimed by Pathakada Bunjappu and others, Udahawatta claimed by Tambiya Manannalage Ukkuwa, Koratuwewatta claimed by W. Manannalage Wastuwa, Udahawatta claimed by M. Sarana, Karapinchagaswatta claimed by ditto, Bogahawatta claimed by M. Sarana, Galkoratuwa claimed by Nanomuwe Arachchilage Malhamy and others, the Atakalan-ela ; on the east by the Atakalanpanne village limit, Agaleliyadda claimed by Pallegedara Wattuwa, Batathalekumbura claimed by Manannalage Wattuwa, Hirimanadeniya claimed by ditto, a footpath ; on the south by an ela ; on the west by Walgampolawatta claimed by Walgampola Santa, a road, Mukalanhena claimed by Walgampolawadiye Kota, Kebellaketiyawatta claimed by Wellawatte Theneris, a road, Boralugarapuhena claimed by A. S. Marikar, Dekandehenyaya claimed by M. Wastuwa.



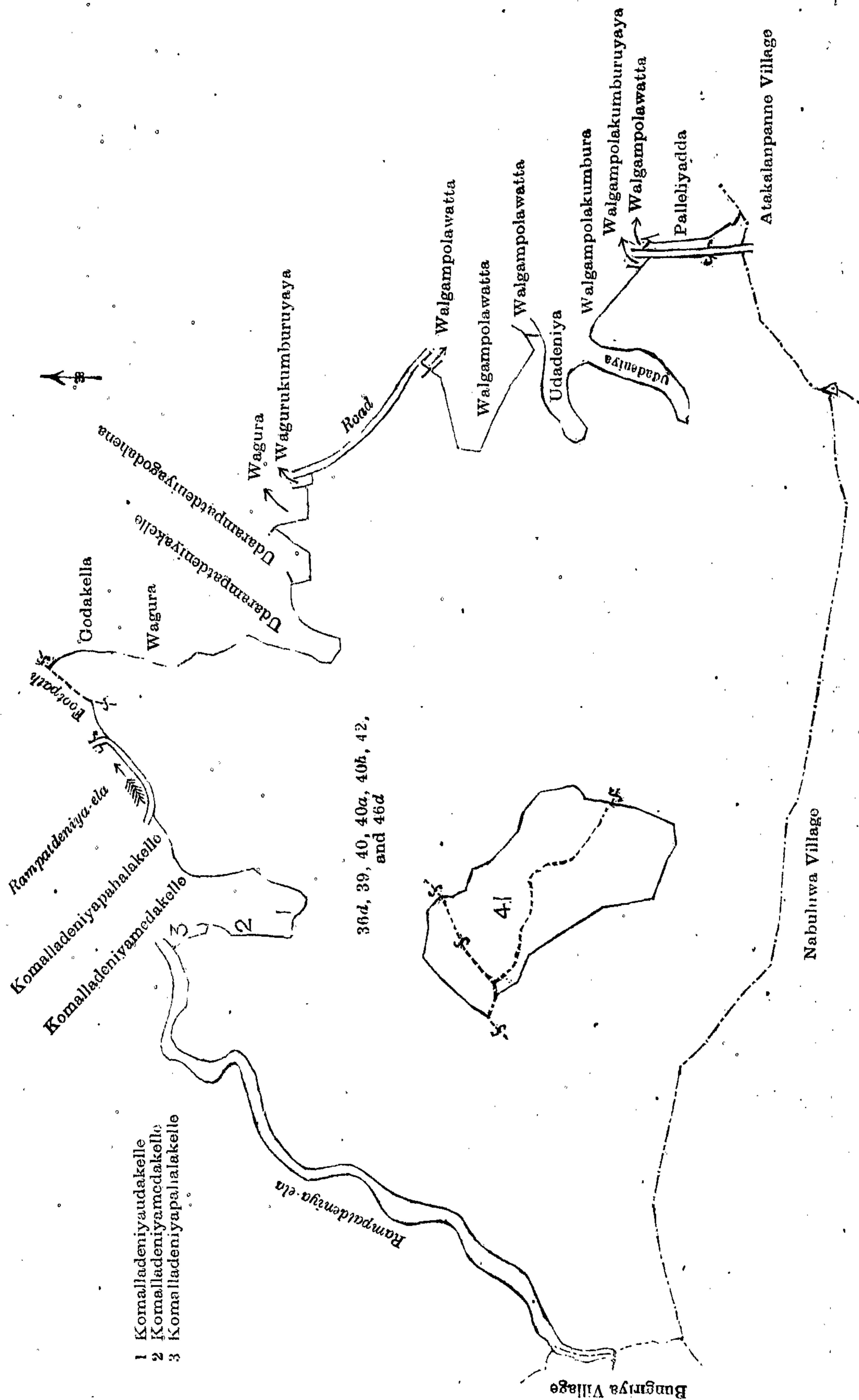
Surveyor-General's Office,  
Colombo, October 18, 1911.

Scale of 8 Chains to an Inch.

Ratnapura S. O. 6, 1912—1913.

A. H. G. DAWSON,  
for Surveyor-General.





- 1 Komaladeniyaudakelle
- 2 Komaladeniyamedakelle
- 3 Komaladeniyapahalakelle

Surveyor-General's Office,  
Colombo, October 18, 1911.

Scale of 8 Chains to an Inch.

A. H. G. DAWSON,  
for Surveyor-General.

**Galle Notice No. 4,576.**

**Notice under "The Waste Lands Ordinances of 1897, 1899, 1900, and 1903."**

TAKE notice that unless within three months from October 18, 1912, the persons, if any, who claim any interest in the lands hereinafter mentioned or in any one or more of such lands or to some interest therein make claim in person or in writing to the said lands or any of them or to some interest therein to H. C. Toller, Esq., Special Officer appointed under section 28 of "The Waste Lands Ordinances of 1897, 1899, 1900, and 1903," at his office at Fort, Colombo :

Such Special Officer, in pursuance of the powers vested in him by the said Ordinances, will declare by writing under his hand that the said lands or such of them, as to which no claim has been made, are the property of the Crown.

H. C. TOLLER,  
Special Officer.



*Description of the Lands referred to.*

The following lots situated in the village of Mapalagama, in the Gangaboda pattu of the Galle District, in the Southern Province, as described in the annexed diagrams:—

## I.—Preliminary plan 526.

Situation : Mapalagama village in Gangaboda pattu of Galle District.

Lot.	Name of Land.	Extent, A. R. P.	Lot.	Name of Land.	Extent, A. R. P.
265	Kadurudidiyeowita	4 3 15	308	Paragahaokandewatta	0 3 15
266	Hiriwagurekanda	0 0 22	312	Pahalagederawatta	1 0 26
267	Arumanakadadeniya	0 0 18	313	Pahalagederawattehena	2 1 25
268	Hiriwagurekanda	0 0 28	320	Mahawattehena	1 2 15
270	Gurukandagodabedda, Mahakumburegodabedda	12 1 2	321	Panwilahena	0 2 32
271	Ehalakandedeniya <i>alias</i> Polkiriwalakadadeniya	0 1 34	322	Panwila	10 0 3
272	Polkiriwalakadagodella	0 3 20	324	Do.	0 3 33
273	Polkiriwalakada	0 0 22	325	Panwilagodahena	35 0 4
274	Do.	2 2 18	326	Kimbulkotehena, Panwilegodahena, Ehelakanda <i>alias</i> Galagawaokanda, Wannigahena, Imbulwitiyalehena, Polkiriwalakadahena, Gurukandehena, Ehalakandeambalama, Ranwala, Pussanapayegodabedda, Paragahaokandebedda	371 2 20
275	Ratuwegodadeniyagodabedda <i>alias</i> Ehelakanda	16 1 4	330	Ehelakanda	9 3 14
279	Puhuwalagoda	3 0 20	331	Do.	0 3 26
284	Puhuwalagodahena	0 0 7	332	Do.	0 0 12
285	Puhuwalawatta	0 2 16	346	Ehalakandedeniya	0 3 3
286	Puhuwalagodabedda	4 0 0	349	Ehalakandegodella	0 0 30
289	Pussanapayegoda	0 3 9			
296	Pelpitawatta	0 0 9			
298	Do.	0 2 27			
306	Paragahaokandedeniya	1 3 18			
307	Paragahaokanda	0 2 38			
					485 3 25

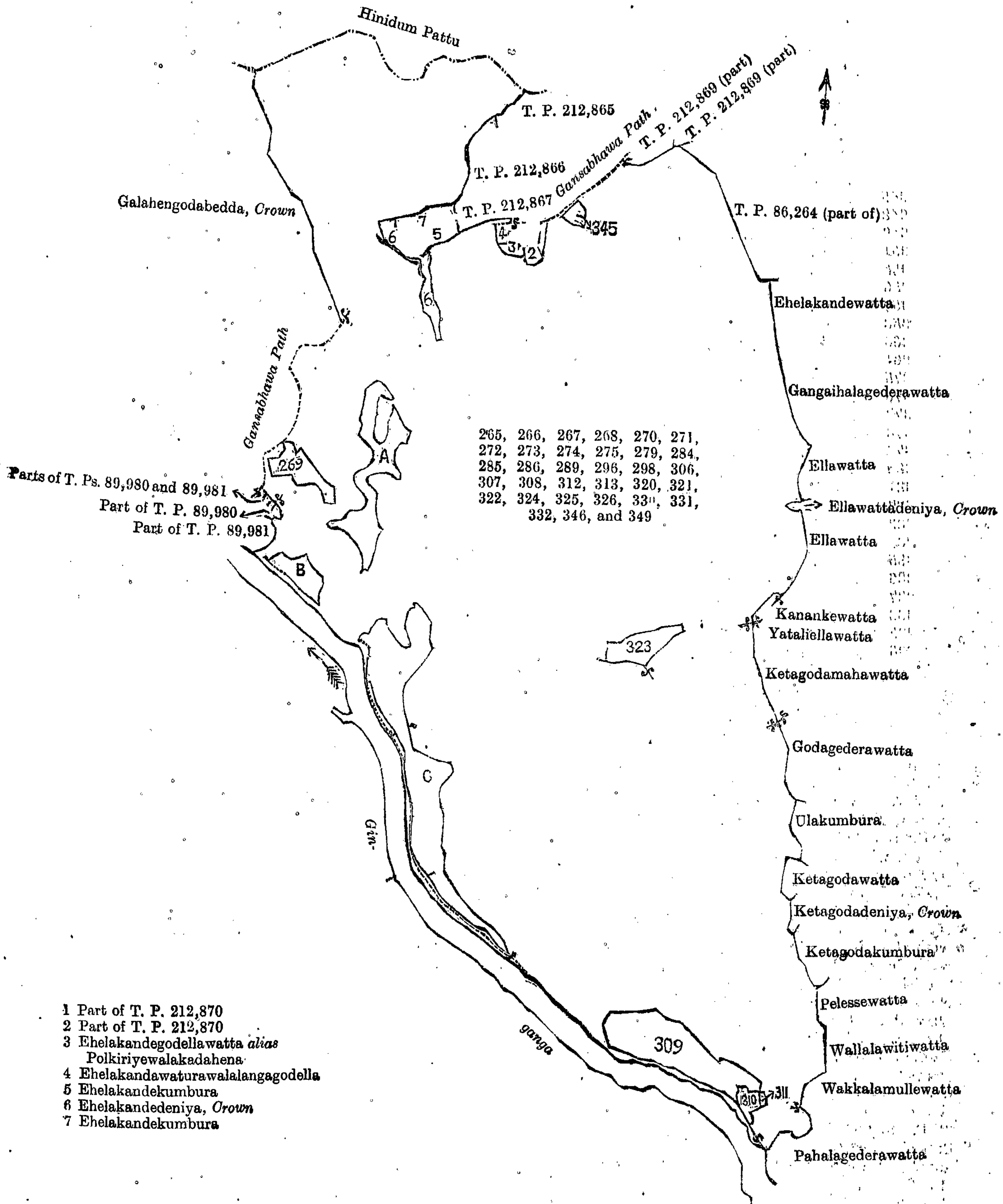
and bounded as follows : on the north by the boundary limit of Hinidum pattu, T. Ps. 212,865, 212,866, Ehalakandekumbura claimed by Panangala Liyanage Andiris and others, Ehalakandedeniya claimed by the Crown, Ehalakandekumbura claimed by Panangala Liyanage Andiris and others, T. P. 212,867, Ehalakandawatrawalalangagodella claimed by Godagamage Lewis and others, Ehalakandegodellawatta *alias* Polkiriwalakadahena claimed by Godagamage Lewis and others, T. P. 212,870, a Gansabhawa path, part of T. P. 212,869, part of T. P. 86,264 ; on the east by part of T. P. 86,264, Ehalakandewatta claimed by Panangala Liyanage Ubediris and others, Gangaihalagederawatta claimed by G. Jalatge David de Silva and others, Ellawatta claimed by Jalatge Andiris and others, Ellawattadeniya claimed by the Crown, Ellawatta claimed by G. Jalatge Andiris and others, Kanankewatta claimed by Kodittuwakka Arachhige Porolis and others, Yataliellawatta claimed by Heendeniyege Aranolis and others, Ketagodamahawatta claimed by Dehigodage Dowan and others, Godagederawatta claimed by Dehigodage Dowan and others, Ullakumbura claimed by Heendenige Sadiris and others, Ketagodawatta claimed by ditto, Ketagodadeniya claimed by the Crown, Ketagodakumbura claimed by Dehigodage Ediris and others, Pelessewatta claimed by ditto, Wallalawitiwatta claimed by Heendenige Sadiris de Silva, Wakkalamullewatta claimed by Jalatge Ubeyadris, Pahalagederawatta claimed by Udugamegamage Diyonis ; on the south by the Gin-ganga ; on the west by parts of T. Ps. 89,981, 89,980, a Gansabhawa path, Galahengodabedda claimed by the Crown.

NOTE.—The following lots lying within the above boundaries are excluded from this part of the notice, and their aggregate acreage of 34 acres 2 roods and 29 perches is not included in the acreage of 485 acres 3 roods and 25 perches given above :—

## Preliminary plan 526.

Lot.	Name of Land.	Extent, A. R. P.
A 276	Polkiriwalakada <i>alias</i> Ratuwedeniya	3 2 12
A 277	Polkiriwalakada (part of T. P. 91,313)	1 3 27
A 278	Do. (do.)	0 0 16
B 280	Puhuwalawatta	0 0 28
B 281	Do. (T. P. 89,987, part of T. P. 91,318)	0 1 39
B 282	Do. (part of T. P. 91,318)	0 3 12
B 283	Puhuwalawatta	0 1 2
C 287	Pelpitakumbura	0 0 6
C 288	Do.	0 0 10
C 290	Do.	0 0 5
C 291	Do. (T. Ps. 91,312, 91,319)	2 3 5
C 292	Pelpitaowita (part of T. P. 91,312)	1 0 24
C 293	Polpitawatta <i>alias</i> Pussanapayewatta	1 3 34
C 294	Do.	1 2 11
C 295	Pelpitakumbura	0 1 16
C 297	Pelpitawatta	0 2 0
C 299	Do.	0 2 6
C 300	Pelpitakumbura	0 0 20
C 301	Do.	0 0 10
C 302	Do.	0 0 6
C 303	Pelpitaowita	1 0 28
C 304	Pelpitawatta	1 1 14
C 305	Paragahaokanda	2 1 4
309	Paragahaokanda <i>alias</i> Kimbulkotakanda (T. P. 187,422 and part of T. P. 155,523)	7 3 5
310	Pahalagederawatta (part of T. P. 155,523)	0 3 12
311	Pahalagederawatta	0 0 9
323	Panwila	2 0 38
269	Harumanakanda, Mahakumbura	2 0 6
345	Ehelakanda	0 1 24
		34 2 29





- 1 Part of T. P. 212,870
- 2 Part of T. P. 212,870
- 3 Ehelakandegodellawatta alias Polkiriyevalakadahena
- 4 Ehelakandawaturawalalangagodella
- 5 Ehelakandekumbura
- 6 Ehelakandedeniya, Crown
- 7 Ehelakandekumbura

Surveyor-General's Office,  
Colombo, June 13, 1912.

Scale of 16 Chains to an Inch.

A. H. G. DAWSON,  
for Surveyor-General.

II.—Preliminary plan 526.  
Situation : Mapalagama village in Gangaboda pattu of Galle District.

Lot.	Name of Land.	Extent, A.	R.	Perches.
882	Nagulisgodakumburedeniya	0	0	16
883	Do.	0	0	32
896	Hathhawulwaturawedeniya	1	1	24
908	Yahalagodawatta	0	0	13
909	Nedunumulawaturawedeniya	0	0	23
918	Induredeniyegodella	1	2	22
919	Induredeniya	3	3	8
920	Pambagodawaturawedeniya	0	0	30
923	Naigulanekanda	0	2	24



Lot.	Name of Land.	Extent, A. R. P.
932	Hengederawaturawa <i>alias</i> Weralugahakebella	0 0 20
933	Hengederawaturawapitakuttiya <i>alias</i> Weralugahakebella	0 0 19
934	Hengederaudumulledeniya	0 2 5
935	Hengederawaturawa <i>alias</i> Hengederaudumulledeniya	2 2 34
936	Lewayeudumulla	0 0 18
937	Do.	0 1 23
942	Kapallewilagodella	0 0 16
943	Kapallewila	0 0 12
944	Polgahawiladeniya	4 0 18
945	Doranagahaduwa <i>alias</i> Lewayegodella	0 2 2
948	Doranagahaduwa	0 0 9
949	Walpotuwalagodella	0 0 16
951	Jananaidegewaturawa	0 1 12
955	Labuwapelpoladeniya	0 2 30
956	Labuwapelpolagoda <i>alias</i> Karauwekanda	1 1 3
957	Labuwapelpoladeniya	1 0 32
958	Naigulanegodella	0 0 11
960	Sakkrayageudumulledeniya	1 0 31
961	Sakkrayagedeniya	1 0 27
975	Weralugahaduwa	3 3 22
976	Ingaladeniya	0 2 26
977	Do.	0 0 17
978	Kitulgasudumullehena	1 3 10
979	Karawedeniya	8 1 14
980	Karawegodella	3 0 10
981	Kitulgasudumullehena	1 0 22
982	Do.	2 0 18
983	Kitulgasudumulledeniya	3 3 5
984	Kitulgasudumullehena	1 3 39
985	Dalukgaladeniya	0 1 15
986	Kapurudeniya	1 1 26
987	Batukinedeniya	0 2 31
988	Narangahagodella	0 0 23
995	Kalaeliyagodella	4 1 8
996	Kitulgasudumullekanda, Naigulanegodabedda, Marakkalayawaturawegoda <i>alias</i> Sakkarayawaturawegoda, Yahalagodabedda, Patirahenekele, Nagulisgoda, Dikhena, Kapallewilakanda, Waduwwilakanda, Doranagahaduwegoda, Kalaeliyegodella, Dahatunhaulhena, Lebuwapelpolakanda, Walapotuwalagodakele	392 1 36
		449 1 12

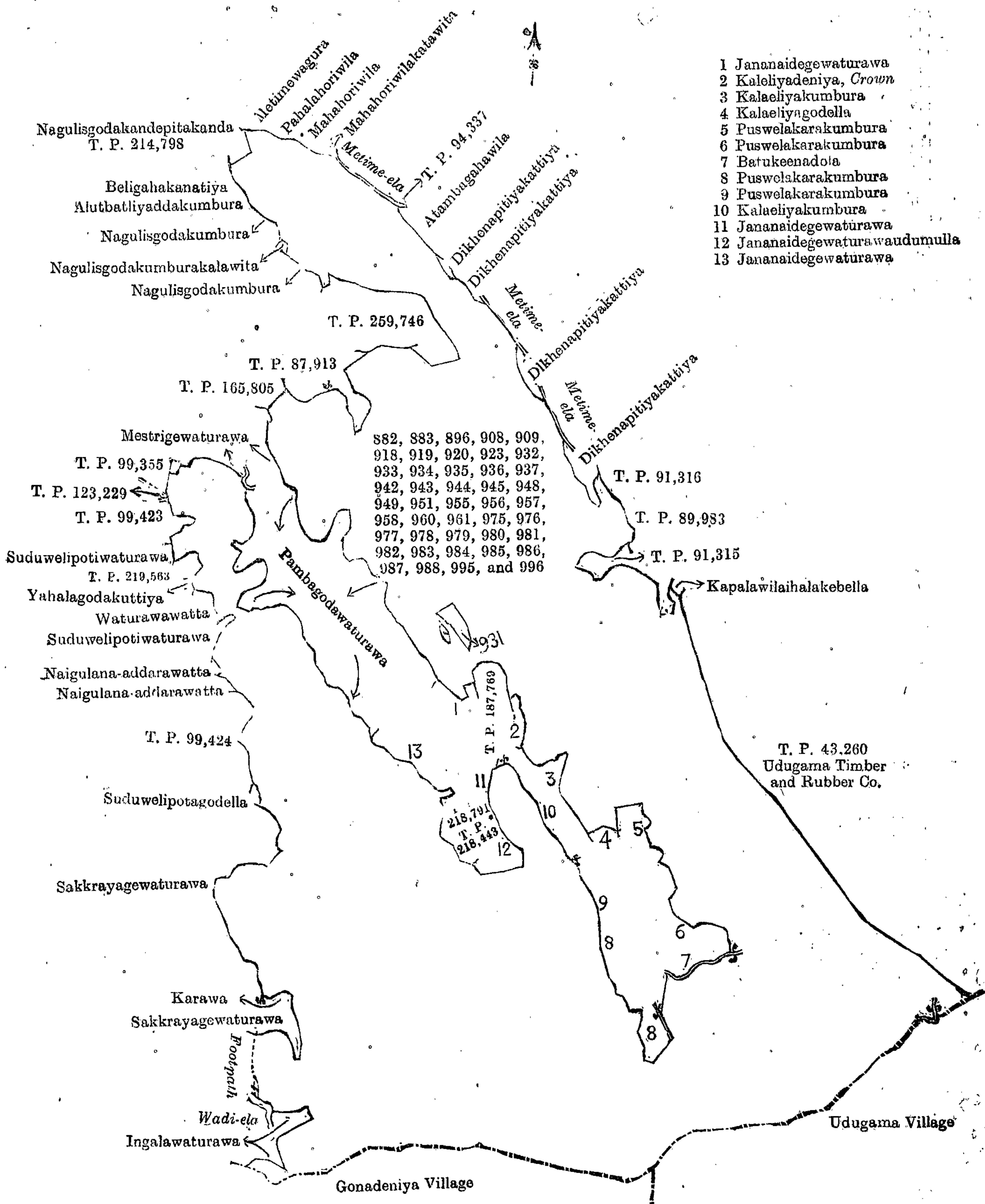
and bounded as follows : on the north by Metimewagura claimed by Ganewattige Ujeris de Silva and others, Pahalahoriwila claimed by Kumarage Janoris and others, Mahahoriwila claimed by Harmanis de Silva Wirasingha and others, Mahahoriwilakalawita claimed by ditto, the Metime-ela, T. P. 94,337, Atambagahawila claimed by Don Teberis de Silva and others, Dikhenapitiyakattiya claimed by ditto, the Metime-ela, Dikhenapitiyakattiya claimed by Don Teberis de Silva and others, the Metime-ela, Dikhenapitiyakattiya claimed by Don Teberis de Silva, T. Ps. 91,316, 89,983, 91,315, Kapallawilalakebella claimed by Henegoda Vitana Achchi William ; on the east by Kapallawilalakebella claimed by Henegoda Vitana Achchi William, T. P. 43,260 claimed by the Udugama Timber and Rubber Company ; on the south by the village limit of Udugama, the village limit of Gonadeniya ; on the west by Ingalawaturawa claimed by Bambarawanaliyanage Andris, the Wadi-ela, a footpath, Sakkarayagewaturawa claimed by Udalumattagegamage Don Dias, Karawa claimed by Mawillekankanange Sadiris, Sakkarayagewaturawa claimed by Udalumattagegamage Don Dias and others, Suduwelipotagodella claimed by Udalumattagegamage Bastian, T. P. 99,424, Naigulana-addarawatta claimed by Masacchi Pedris and others, Suduwelipotiwaturawa claimed by Thomis de Silva Ekanayaka and others, Waturawawatta claimed by Wilege Andris, Yahalagodakuttiya claimed by Thomis de Silva Ekanayaka and others, T. P. 219,563, Suduwelipotiwaturawa claimed by Thomis de Silva Ekanayaka and others, T. Ps. 99,423, 123,229, 99,355, Mestrigewaturawa claimed by Don Ubadaris de Silva, Pambagodawaturawa claimed by Mr. Subasingha, Proctor of Galle, Jananaidegewaturawa claimed by Don Harmanis Wirasingha, T. Ps. 218,791, 218,443, Jananaidegewaturawaudumulla claimed by Don Harmanis Wirasingha, Jananaidegewaturawa claimed by ditto, Kalaeliyakumbura claimed by Henegoda Vitana Achchi William and others, Puswelakarakumbura claimed by Nagoda Vitanage Singho Appu and others, Batukeena-dola, Puswelakarakumbura claimed by Nagoda Vitanage Singho Appu and others, Kalaeliyagodella claimed by Henagoda Vitana Achchige Cornelis, Kalaeliyakumbura claimed by Henegoda Vitana Achchi William and others, Kalaeliyadeniya claimed by the Crown, T. P. 187,769, Jananaidegewaturawa claimed by Don Harmanis Wirasingha, Pambagodawaturawa claimed by Proctor Subasinha of Galle, Mestrigewaturawa claimed by Don Ubadaris de Silva, T. Ps. 165,805, 87,913, 259,746, Nagulisgodakumbura claimed by Vedikandage Dineshami and others, Nagulisgodakumburakalawita claimed by ditto, Nagulisgodakumbura claimed by ditto, Alutbatliyaddakumbura claimed by Henegoda Vitana Achchi Don Dias de Silva, Beligahakanatiya claimed by Ganewattige Lewis de Silva (T. P. 214,798), Nagulisgodakandepitakanda claimed by Ganewatuge Babun de Silva.

NOTE.—The following lot lying within the above boundaries is excluded from this part of the notice, and its area of 1 acre and 13 perches is not included in the acreage of 449 acres 1 rood and 12 perches given above :—

Lot.	Name of Land.	Preliminary plan 526.	Extent, A. R. P.
931	Hengederawaturawewatta (T. P. 187,447)		1 0 13

[For Diagram see page 1095.]





- 1 Jananaidegaturawa
- 2 Kalaeliyadeniya, Crown
- 3 Kalaeliyakumbura
- 4 Kalaeliyagodella
- 5 Puswelakarakumbura
- 6 Puswelakarakumbura
- 7 Batukeenadola
- 8 Puswelakarakumbura
- 9 Puswelakarakumbura
- 10 Kalaeliyakumbura
- 11 Jananaidegaturawa
- 12 Jananaidegaturawaudumulla
- 13 Jananaidegaturawa

Surveyor-General's Office,  
Colombo, June 13, 1912.

Scale of 16 Chains to an Inch.

A. H. G. DAWSON,  
for Surveyor-General.

III.—Preliminary plan 526.

Situation : Mapalagama village in Gangaboda pattu of Galle District.

Lot.	Name of Land.	Extent, A. R. P.	Lot.	Name of Land.	Extent, A. R. P.
692 ..	Middarakanda ..	.. 0 0 17	701 ..	Naigulanedeniya ..	.. 1 0 14
693 ..	Danduketiyedeniya ..	.. 0 2 19	706 ..	Kajugahagodella ..	.. 0 0 3
694 ..	Do. ..	.. 0 0 5	711 ..	Kalaeliyadeniya ..	.. 0 1 5
695 ..	Do. ..	.. 0 1 4	712 ..	Danduketiyegodadeniya ..	.. 0 1 7
696 ..	Do. ..	.. 0 0 12	713 ..	Kalaeliyegodella ..	.. 0 1 27
697 ..	Naigulanedeniya ..	.. 0 2 6	714 ..	Danduketiyedeniya ..	.. 0 0 10
698 ..	Do. ..	.. 3 3 31	730 ..	Kalaeliyegodakuttiya ..	.. 0 1 10



Lot.	Name of Land.	Extent, A. R. P.	Lot.	Name of Land.	Extent, A. R. P.
732	Hitiyankanda, Wadiyakanda, Hitiyankanda-addara, Dummalahenekanda, Dikhena, Naigulanahena, Bunwalahenekanda, Alikehena, Hatharahawuldeniyagoda, Middarakanda	290 0 20	966	Mukalanhendeniya	0 3 3
906	Udagalmulledeniya	0 0 9	967	Hatarahawuldeniya	3 1 34
927	Middarakandadeniya	1 1 11	970	Polgodayawattedeniya	0 3 33
964	Alikedeniya	0 0 36	971	Do.	0 3 11
965	Kirillaketiyehena <i>alias</i> Mukalanhena	2 3 18	973	Ingaladeniya, Ingalawaturawa	2 0 12
			974	Ingalahena <i>alias</i> Walpotuwalagoda	0 2 30
					311 1 27

and bounded as follows: on the north by T. P. 43,523, Wadiyakanda, T. P. 43,523, the Wadi-ela; on the east by Galmullaowita claimed by Nagoda Vitanage Singho Appu and others, the Wadi-ela, Galmullaowita claimed by Nagoda Vitanage Singho Appu and others, Udugallamullekumbura claimed by Ubederis de Silva Gunasekara and others, T. P. 99,423, Suduwelipotawaturawa claimed by Thomas de Silva Ekanayaka and others, T. P. 99,424, an'ela, Sakkarayage waturawa claimed by Udalama-attegamage Don Dias and others, Veralugahaduwa claimed by the Crown, the Wadi-ela, Ingalawaturawe claimed by Bambarawana Liyange Andris; on the south by the village limit of Gonadeniya, T. Ps. 243,779, 257,771, 265,445, 188,053, 188,054, Kalaeliya claimed by Nagodagamage Elias de Silva and others, Delgahaliyaddagodella claimed by the Crown, Kalaeliya claimed by Nagodagamage Elias de Silva and others, T. P. 154,317, Naigulanakumbura claimed by the Crown, T. P. 154,317, Naigulanehena claimed by the Crown, Naigulanawatta claimed by N. G. Simon de Silva, T. Ps. 154,317 and 163,209, Kalaeliyaudumulla *alias* Mankeraudumulledeniya claimed by the Crown, Kalaeliyaowita claimed by Nagodagamage Elias de Silva and others, Kalaeliyagodawatta claimed by Nagodagamage Sayaneri and others, Kalaeliya claimed by Nagodagamage Elias de Silva and others, Kalaeliyagodakanatta claimed by the Crown, Kalaeliya claimed by Nagodagamage Elias de Silva and others, Dolaihalakoratuwa claimed by Nagodagamage Elias de Silva, an'ela, Oluwalamulanawatta claimed by Nagodagamage Cornelis, Hitiyankanda-addara claimed by the Crown, Oluwalamulanawatta claimed by Nagodagamage Cornelis and others, Wadiyakandapitakattiya *alias* Paluwatta claimed by Nagodagamage Sabina, Oluwalamulanawatta claimed by Nagodagamage Cornelis; on the west by Hirimburawewatta claimed by Mapalagamamanage Girigoris, Horakandabalappuwekumbura claimed by Mapalagamamanage Thepanis de Silva, Hitiyankanda-addara claimed by the Crown, Horakandabalappuwekumbura claimed by Mapalagamamanage Thepanis de Silva.

[For Diagram see page 1097.]

#### IV.—Preliminary plan 526.

Situation: Mapalagama village in Gangaboda pattu of Galle District.

Lot.	Name of Land.	Extent, A. R. P.
565	Welketiyehenedeniya	1 1 2
566	Buhenkota, Welketiyehena, Etagehawalahena, Kitulketiyehena, Neluhena	478 3 0
571	Mahawattedeniya	2 0 25
572	Lellagawahenedeniya	6 2 38
573	Lellagawahenepunchideniya	0 2 23
574	Andagahahenekandedeniya	0 0 22
		489 2 30

and bounded as follows: on the north by the boundary of Bentota-Walallawiti korale; on the east by the Maha-dola, T. Ps. 203,156, 204,670, 204,671, and 203,986; on the south by Godaudawatta claimed by Warapitiyege Sadiris and others, Kandawatta claimed by ditto, Galhirawatta claimed by Jayasingha Achchige Layhamy, Kalukottegekolainna claimed by Kalukottege Odiris and others, Kalukottegewatta claimed by ditto, T. P. 156,880, Imbulhenadeniya claimed by the Crown; on the west by a dola, Attagehawiledeniya claimed by the Crown, an'ela, T. P. 43,366, a path, a stream, Andagahanaokandakumbura *alias* Patikiriyamulla claimed by Podihewage Kirineris and others.

[For Diagram see page 1098.]

#### V.—Preliminary plan 526.

Situation: Mapalagama village in Gangaboda pattu of Galle District.

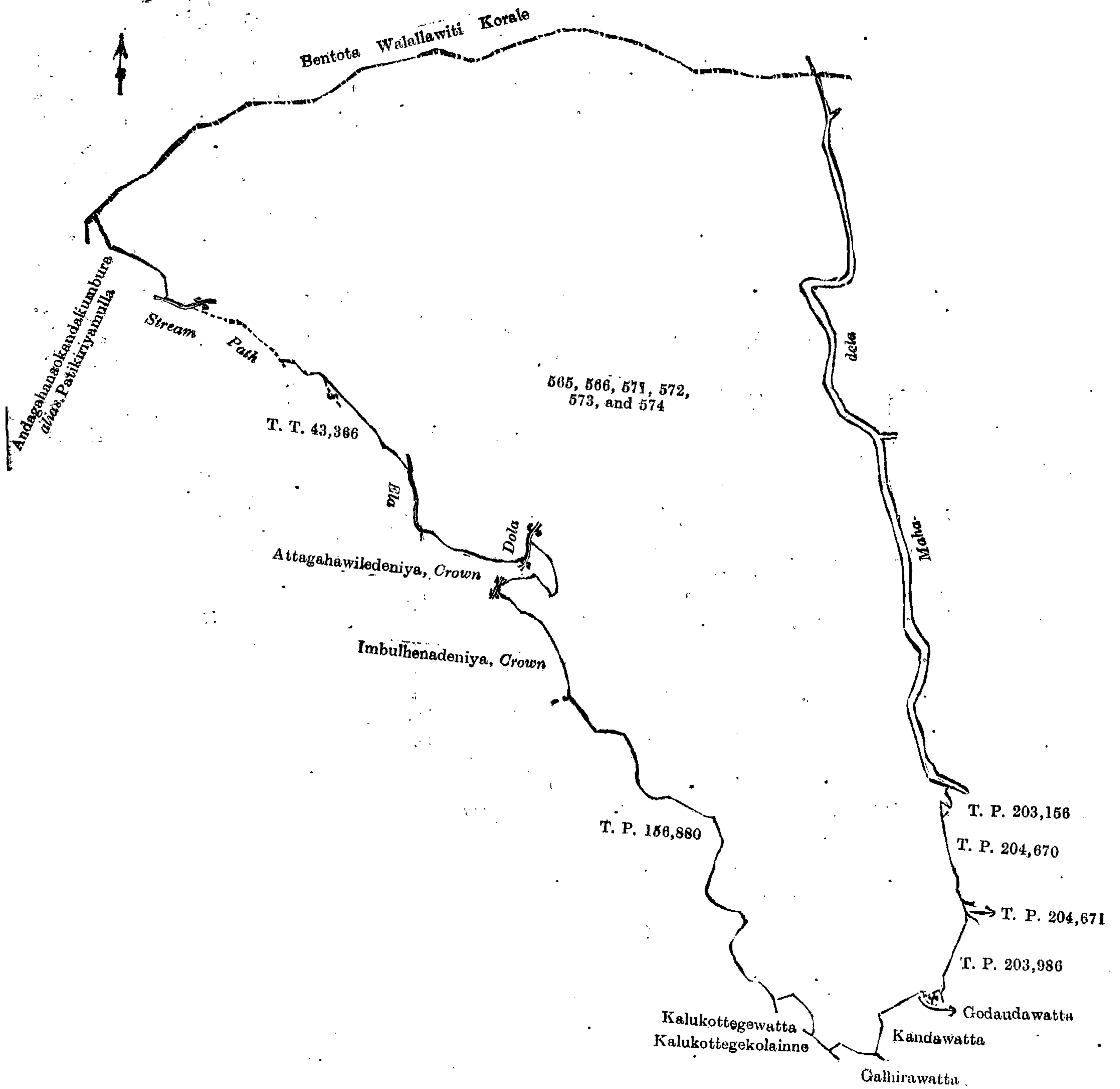
Lot.	Name of Land.	Extent, A. R. P.
464	Halkandedeniya	0 0 6
487	Pallewatta <i>alias</i> Galketiyewatta	4 2 15
514	Pansalewatta	0 1 34
523	Narawelketiya, Walagekanda, Polgahakanda, Werawewakanda, Galahengodakanda	792 2 0
524	Kirillagahahenedeniya	0 0 17
525	Atahawulhenedeniya	3 0 35
526	Kangedaradeniya	0 2 39
535	Mallakandedeniya, Baddeweldeniya	3 0 18
		804 3 4

and bounded as follows: on the north by the Kettigana-dola, the Pinnakolagulanahena-dola, Tikkakalappuwehena claimed by the Crown, the Hettikanda-dola; on the east by the boundary of the Hiniduma pattu; on the south by the Dingikotakande-dola; on the west by Halokanda claimed by Liyanage Bastian and others, T. P. 87,887 and parts of T. Ps. 87,886 and 87,885, Ambalangodellawatta claimed by Kalukottege Odiris, Wadagodakumbura claimed by Kottege Siman and others, Wadagodakumbura claimed by the Crown, Wadagodagodella claimed by the Crown, Wadagodakumbura claimed by the Crown, Pellowewatta *alias* Galketiyewatta claimed by Kalukottege Odiris and others, Kekulamadeniya claimed by Kalukottege Odiris, Hellagasgodella claimed by Kalukottege Hinne Appu, Kekulamadeniya claimed by









Scale of 16 Chains to an Inch.

Surveyor-General's Office,  
Colombo, June 13, 1912.

A. H. G. DAWSON, \*  
for Surveyor-General.

Kalukottege Odiris, Pawaragodellawatta claimed by Kalukottege Hinne Appu and others, Kolagederadeniya claimed by Kottege Siman, T. P. 255,260, the Agraya-dola, Kawatiyagodakolainna claimed by Pallege Adoris and others, Pallegewatta claimed by Pallege Adoris, Walagekanda-addaragodella claimed by the Crown, Pansalawatta claimed by Abey-sundera Arachchige Allis de Silva for Pansala, Werawewatta claimed by the Crown, part of T. P. 160,796, Walagewatta claimed by Warapitiyege Edoris and others, a path, Mallagodakumbura claimed by Abey-sundera Arachchige Allis de Silva, Kangederaowita claimed by Abeyasundera Arachchige Nikulas de Silva, the Raga-dola, Udagedarawatta claimed by Warapitiyege Edoris, Mallagodakumbura claimed by Abey-sundera Arachchige Allis de Silva and others, the Mallakanda-dola, Mallakandaowita claimed by Kalukottege Odiris and others, Mallagodakumbura claimed by Abey-sundera Arachchige Allis de Silva, Mollakandaowita claimed by Kalukottege Odiris and others, the Maha-dola.





Surveyor-General's Office,  
Colombo, June 13, 1912

Scale of 16 Chains to an Inch.

A. H. G. DAWSON,  
for Surveyor-General.

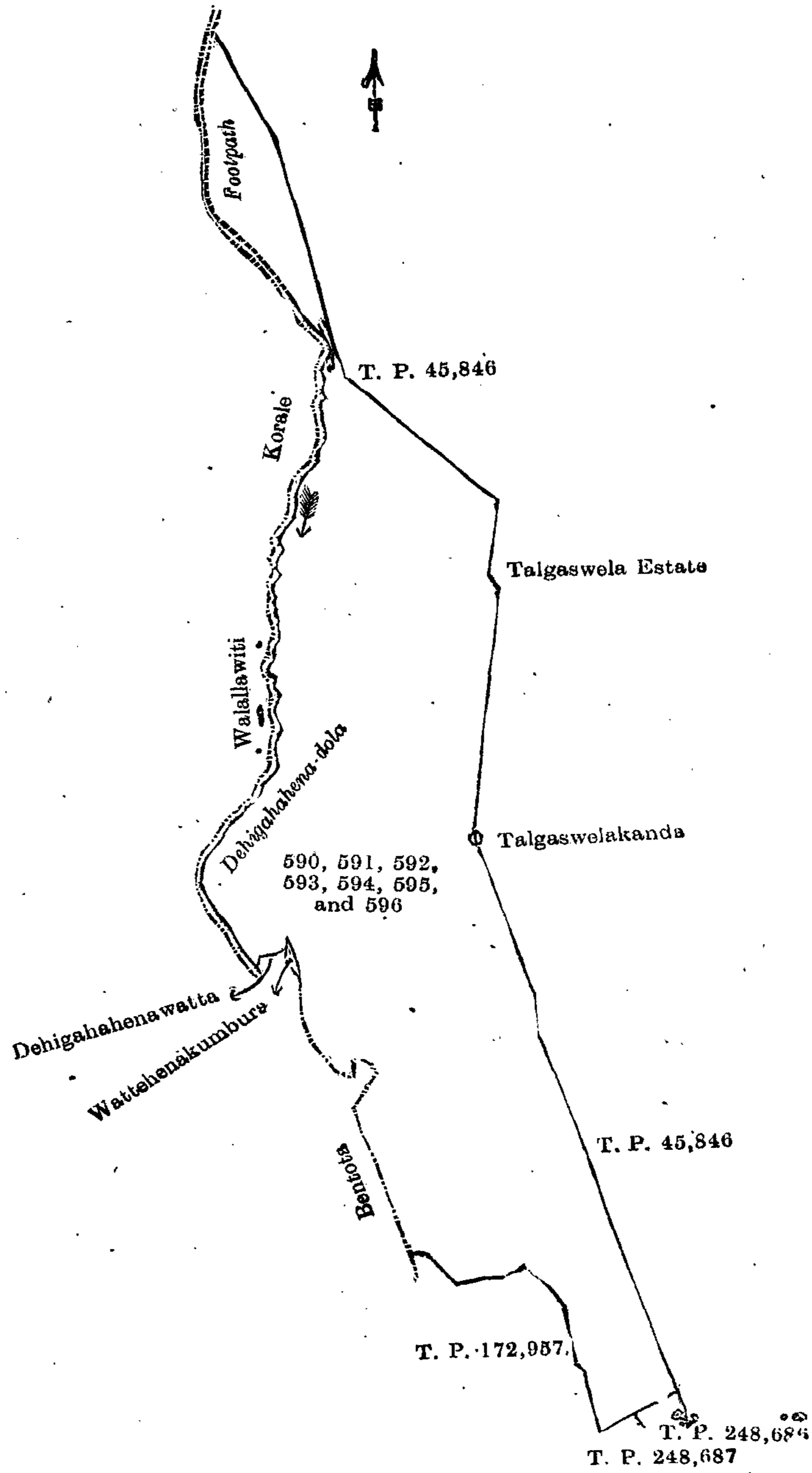


VI.—Preliminary plan 526.

Situation : Mapalagama village in Gangaboda pattu of Galle District.

Lot.	Name of Land.	Extent, A. R. P.
590 ..	Talgasweladeniya <i>alias</i> Kekirihenemanana ..	11 2 10
591 ...	Kekirihenemanana ..	29 1 18
592 ..	Kalukotakandepitakattiya ..	1 1 6
593 ..	Do. ..	0 1 36
594 ..	Kalukotemanana ..	9 2 10
595 ..	Kekirihenamanana <i>alias</i> Kalukotekanda ..	81 1 19
596 ..	Kalukotehenedeniya ..	1 2 15
		135 0 34

and bounded as follows: on the north by T. P. 45,846; on the east by Talgaswela estate, Talgaswelakanda, T. P. 45,846; on the south by T. Ps. 248,686, 248,687, and 172,957, the boundary of Bentota-Walallawiti korale, Wattehenekumbura claimed by Endoris, Dehigahahenawatta claimed by ditto; on the west by the Dehigaha-dola (the boundary of Walallawiti korale), a footpath.



Surveyor-General's Office;  
Colombo, June 13, 1912.

Scale of 16 Chains to an Inch.

A. H. C. Dawson,  
for Surveyor-General.

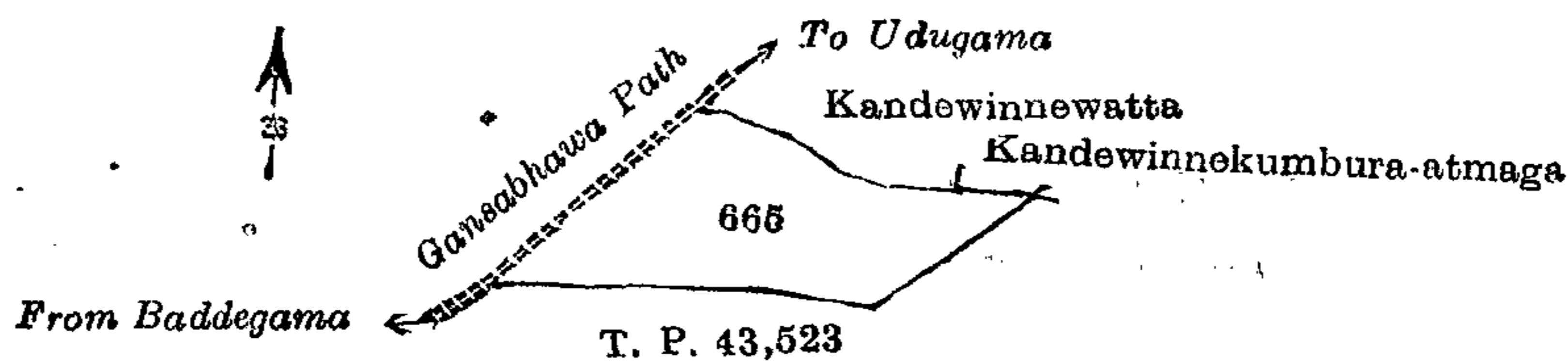


## VII.—Preliminary plan 526.

Situation : Mapalagama village in Gangaboda pattu of Galle District.

Lot.	Name of Land.	Extent, A. R. P.
665	Wadiyakanda	2 2 17

and bounded as follows : on the north by the Gansabhawa path from Baddegama to Udugama, Kandewinnewatta claimed by Manage Hirimutugodage Siyadoris and others, Kandewinnekkumbura-atmaga claimed by Hirimutugodage Siyadoris and others ; on the east and south by T. P. 43,523 ; on the west by the Gansabhawa path.



Scale of 8 Chains to an Inch.

Surveyor-General's Office,  
Colombo, June 13, 1912.A. H. G. DAWSON,  
for Surveyor-General.

## VIII.—Preliminary plan 526.

Situation : Mapalagama village in Gangaboda pattu of Galle District.

Lot.	Name of Land.	Extent, A. R. P.
837	Diyaparaketiyedeniya	0 0 24
871	Amuhenegoda, Arappallegodakanda, Mawitiyegodahena	124 3 15
873	Diyaparaketiyegodella	0 2 8
875	Kandanketiyedeniya	0 0 9
876	Do.	0 1 7
		125 3 23

and bounded as follows : on the north by T. Ps. 94,305, 94,336, 89,964, 94,268, 89,968, 89,964, 89,989, 89,969, 91,323, 91,322, 91,323, Delgahaudumulla claimed by Heendeniyegē Sadiris, T. P. 89,969, Delgahaudumulla claimed by Heendeniyegē Sadiris and others, Arapolagodawatta claimed by Henegoda Vitana Achchi Omaris, T. P. 158,372, Diyaparaketiya claimed by Dharmadasa Amarasiri Jayasingha, Arapolagodella claimed by Paul Wijeyasingha and others, T. Ps. 89,988, 259,734, Edandagahaowita claimed by Wanniachchige Johannis and others, Edandagahaowita Waharawekalawita claimed by ditto, Edandugahawaturawa claimed by ditto, Mahawita claimed by ditto, Godellawatta claimed by Wannia Achchige Johannis and others ; on the east by Liyanamahaggeowita claimed by Daniel Abraham Silva Abeyanayaka, T. P. 89,979, Midiattekumbura claimed by Wannia Achchi Johannis de Silva, T. P. 89,979, Madurumeriyakumbura claimed by Lorensina Dias Abeyegunawardena, T. P. 91,314, Galhenaudumullakumbura claimed by Dona Carolin Wickramasekere, T. P. 43,260 ; on the south by Kapallewileihalakebella claimed by Henegoda Vitana Achchi William ; on the west by T. P. 89,983, Kapalawilalihalakebella claimed by Henegoda Vitana Achchi William, T. P. 91,316, Attambagahawila claimed by Don Teberis de Silva, a footpath, Attambagahawilakumburegodella claimed by Don Teberis de Silva, Attambagahawila claimed by ditto.

[For Diagram see page 1102.]

## IX.—Preliminary plan 526.

Situation : Mapalagama village in Gangaboda pattu of Galle District.

Lot.	Name of Land.	Extent, A. R. P.
567	Pinnakalagulana, Polgahakanda, Mahawattegulana	270 2 0
568	Hettikandedeniya	0 0 24
569	Tikkakalapuwedeniya	0 2 20
570	Puwakgahahenedeniya	2 0 37
		273 2 1

and bounded as follows : on the north by the boundary limit of Bentōta-Wallalawiti korale ; on the east by the village limit of Hiniduma, the boundary limit of Hiniduma pattu ; on the south by the Hettikanda-dola, Polgahakanda claimed by the Crown, the Pinnakolagulanahena-dola, the Ketigana-dola ; on the west by the Maha-dola.

[For Diagram see page 1103.]

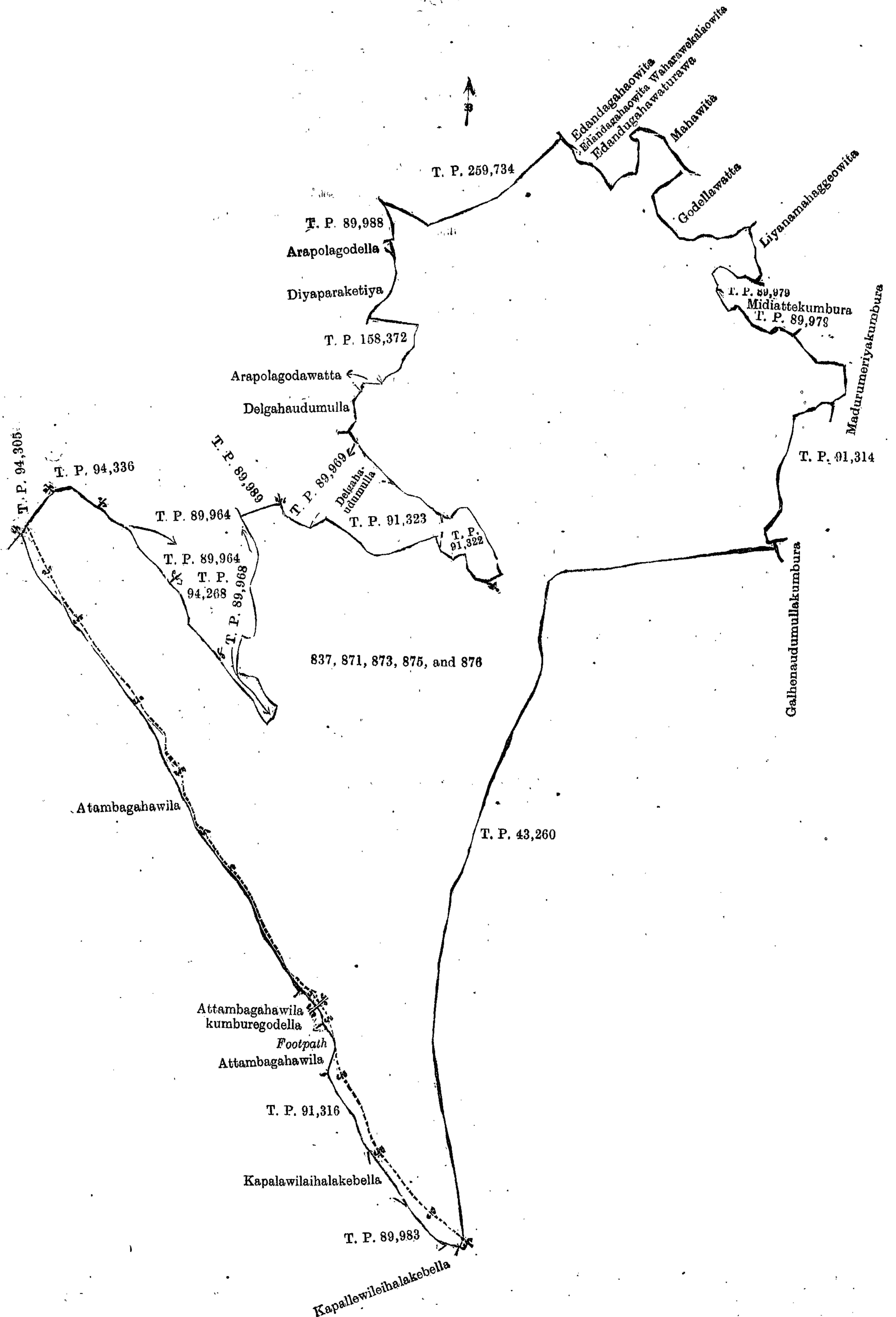
## X.—Preliminary plan 526.

Situation : Mapalagama village in Gangaboda pattu of Galle District.

Lot.	Name of Land.	Extent, A. R. P.
818	Helwaldeniya	0 1 7
819	Helwala	0 0 34
821	Galhirawattabedda	0 0 28
		0 2 29

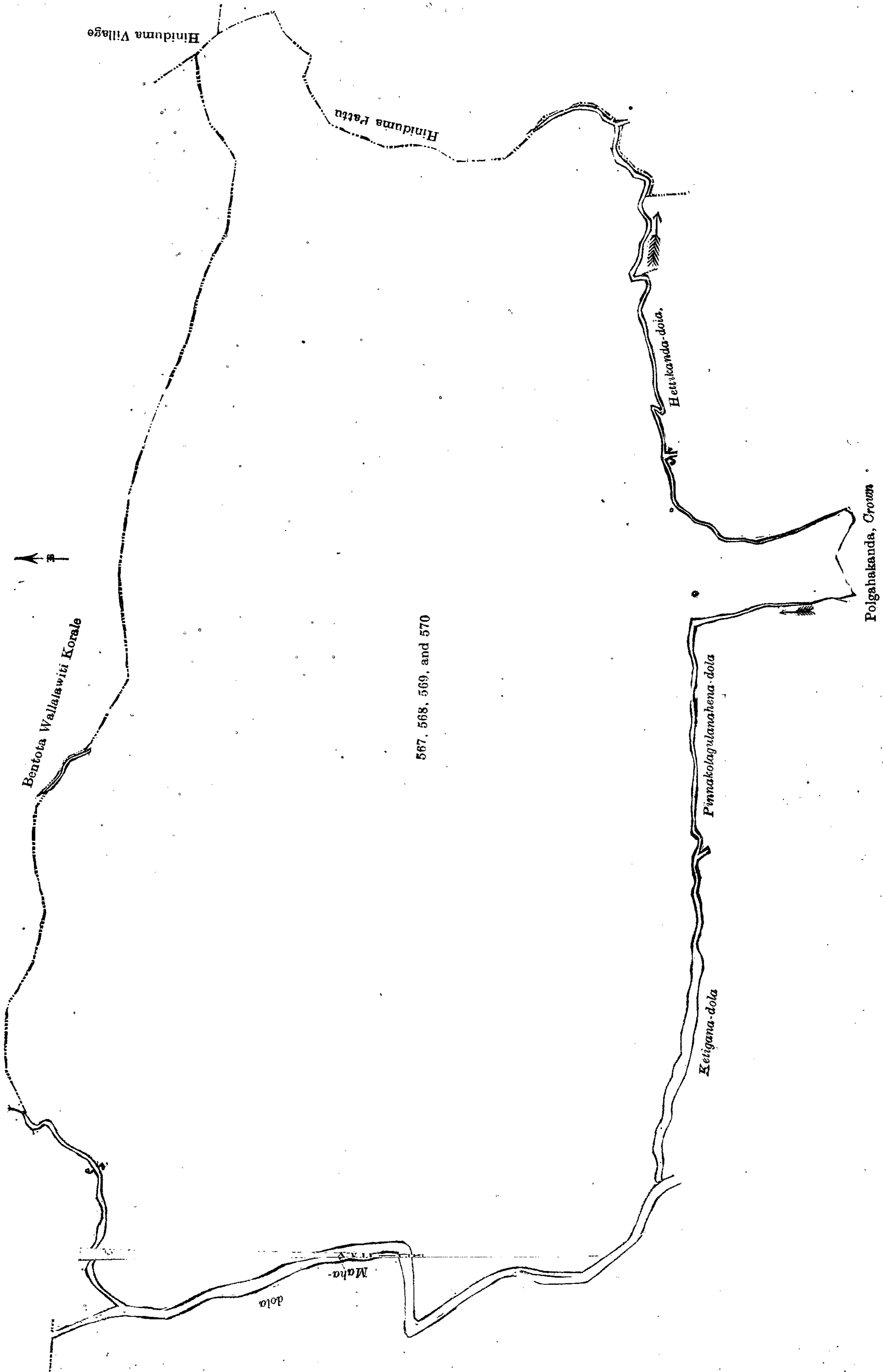
and bounded as follows : on the north by the Gansabhawa path ; on the east by Pansalwatta claimed by Liyanage Don Nikulaś de Silva ; on the south by Ihalagewatta claimed by Henegoda Vitana Achchi Abaran and others, T. Ps. 89,970, 89,971, Ihalagewatta claimed by Henegoda Vitana Achchi Abaram de Silva, Ihalagewatta and Helwaladeniya claimed by the owner of T. P. 89,972 ; on the west by Ihalagewatta claimed by Henegoda Vitana Achchi Abaram de Silva.





Surveyor-General's Office,  
Colombo, June 13, 1912.

A. H. G. DAWSON,  
for Surveyor-General.




Surveyor-General's Office;  
Colombo, June 13, 1912.

Scale of 8 Chains to an Inch.

A. H. G. DAWSON,  
for Surveyor-General.  
D 8





Scale of 8 Chains to an Inch.

Surveyor-General's Office,  
Colombo, June 13, 1912.


A. H. G. DAWSON,  
for Surveyor-General.

XI.—Preliminary plan 526.

Situation : Mapalagama village in Gangaboda pattu of Galle District.

Lot.	Name of Land.	Extent, A. R. P.
439 ..	Pitawalawaturawa <i>alias</i> Pitawalawatta (road reservation) ..	0 0 24
444 ..	Pamagakumbura (road reservation) ..	0 0 12
445 ..	Pittawalawatta-addarawagura (road reservation) ..	0 0 8
		0 1 4

and bounded as follows : on the north by Pitawalawatta claimed by K. Abaram and others, T. P. 250,393; on the east by part of T. P. 269,669, Mawatayagodakele claimed by the Crown; on the south by Pammagedeniya (T. P. 228,337); on the west by Pitawalawaturawadeniya claimed by the Crown.



Scale of 8 Chains to an Inch.

Surveyor-General's Office,  
Colombo, June 13, 1912.

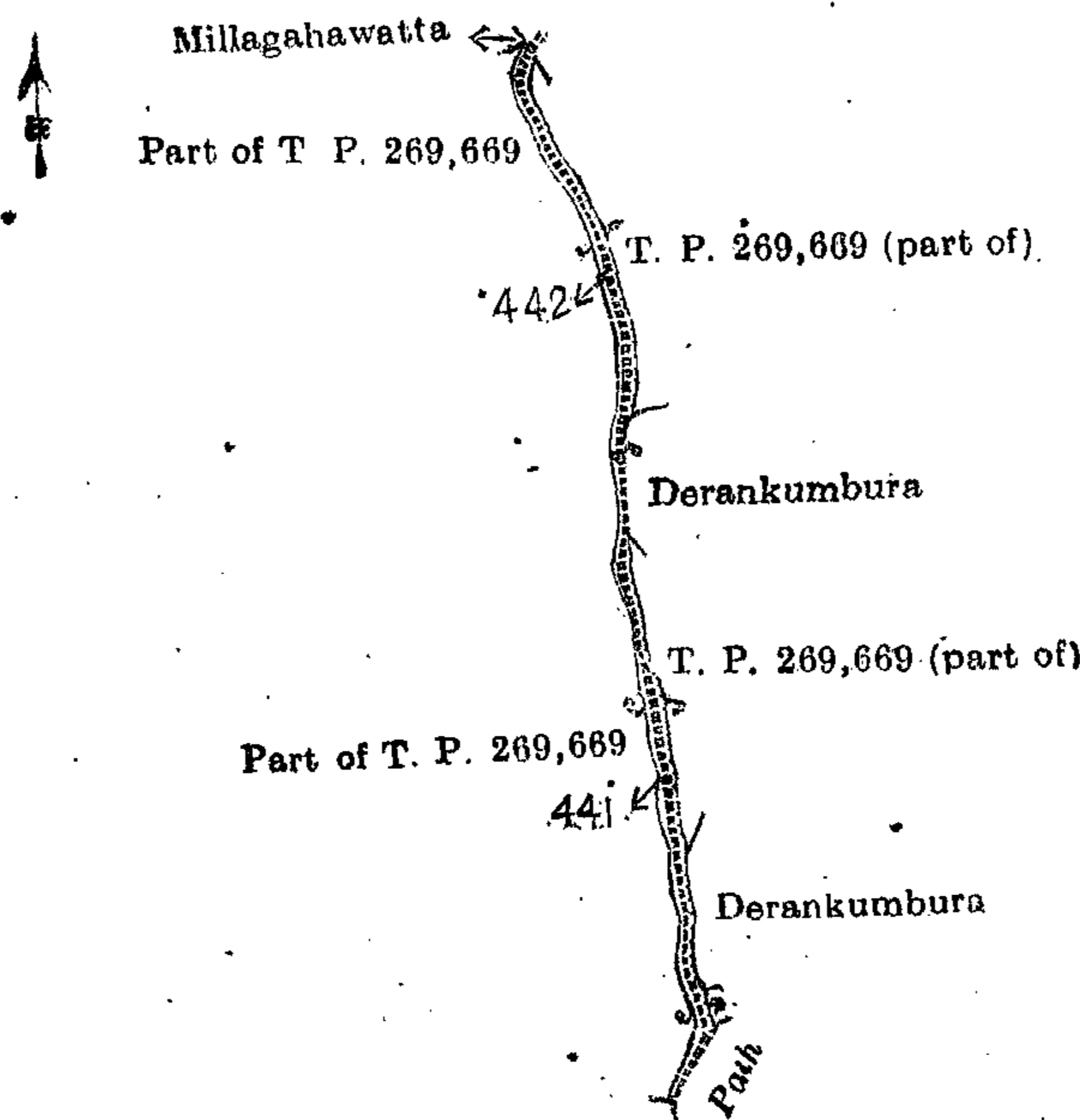
A. H. G. DAWSON,  
for Surveyor-General.

XII.—Preliminary plan 526.

Situation : Mapalagama village in Gangaboda pattu of Galle District.

Lot.	Name of Land.	Extent, A. R. P.
441 ..	Mawatayagodahena (reservation for path) ..	0 1 0
442 ..	Do. ( do. ) ..	0 0 30
		0 1 30

and bounded as follows : on the north by Millagahawatta claimed by Kottage Arnolis; on the east by part of T. P. 269,669, Derankumbura claimed by Neraluwage Carolis and others, part of T. P. 269,669, Derankumbura claimed by Neraluwage Carolis and others; on the south by a footpath; on the west by part of T. P. 269,669.



Scale of 8 Chains to an Inch.

Surveyor-General's Office,  
Colombo, June 13, 1912.

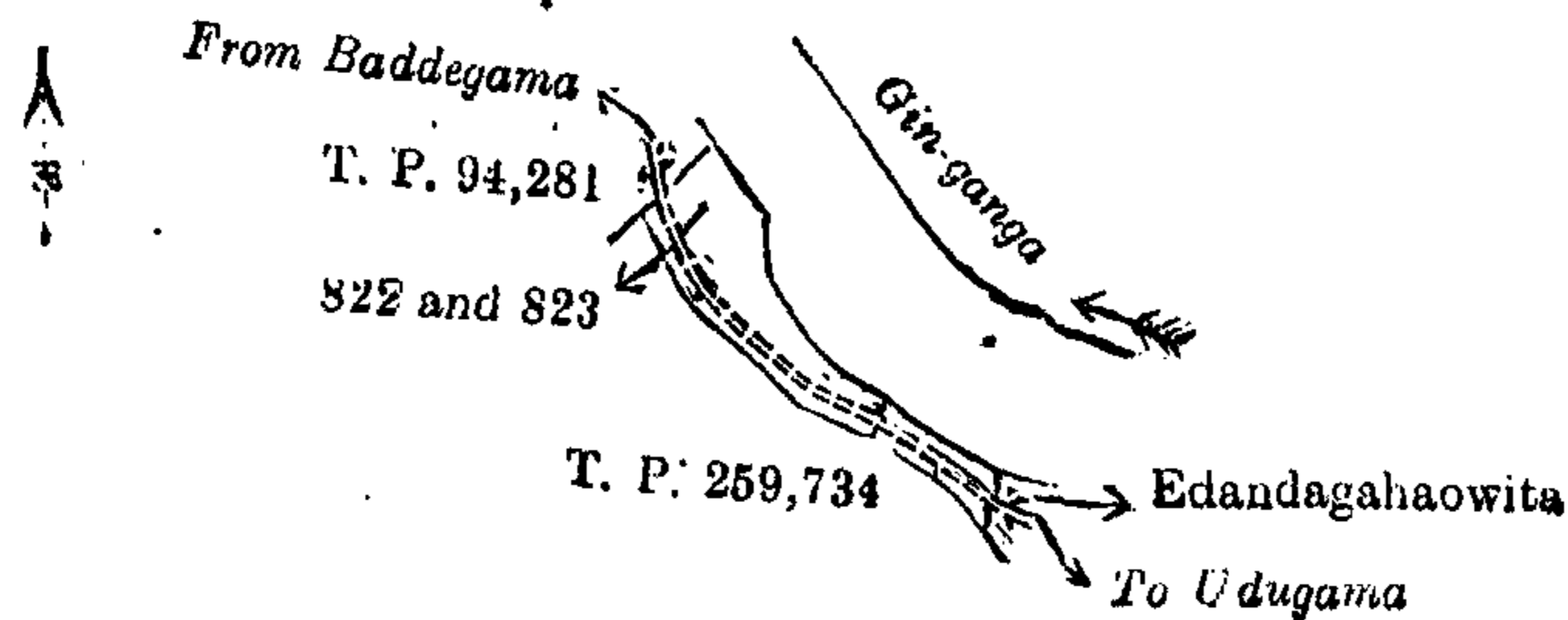
A. H. G. DAWSON,  
for Surveyor-General.

## XIII.—Preliminary plan 526.

Situation : Mapalagama village in Gangaboda pattu of Galle District.

Lot.	Name of Land.	Extent, A. R. P.
822 ..	Galhirawattelavalla ..	0 1 31
823 ..	Do. ..	0 0 29
		0 2 20

and bounded as follows : on the north by the Gin-ganga ; on the east by the Gin-ganga, Edandagahaowita claimed by Wanniachchige Johanis ; on the south by T. P. 259,734 ; on the west by T. Ps. 259,734, 94,281.



Surveyor-General's Office,  
Colombo, June 13, 1912.

Scale of 8 Chains to an Inch.

A. H. G. DAWSON,  
for Surveyor-General.

## XIV.—Preliminary plan 526.

Situation : Mapalagama village in Gangaboda pattu of Galle District.

Lot.	Name of Land.	Extent, A. R. P.
997 ..	Nerugalkanda ..	74 3 7
998 ..	Do. ..	106 3 31
1000 ..	Nerugalkanda-addarakebella ..	0 3 36
		182 2 34

and bounded as follows : on the north by the Gin-ganga, Horagahawatta *alias* Tenahillewatta claimed by Hewahakurage Catherina, the Gin-ganga ; on the east by Nerugalkanda-addarewatta claimed by the Udugama Timber and Rubber Syndicate, a footpath, T. P. 272,162, the village limit of Udugama ; on the south by the village limit of Udugama, T. P. 43,260 ; on the west by T. P. 43,260.

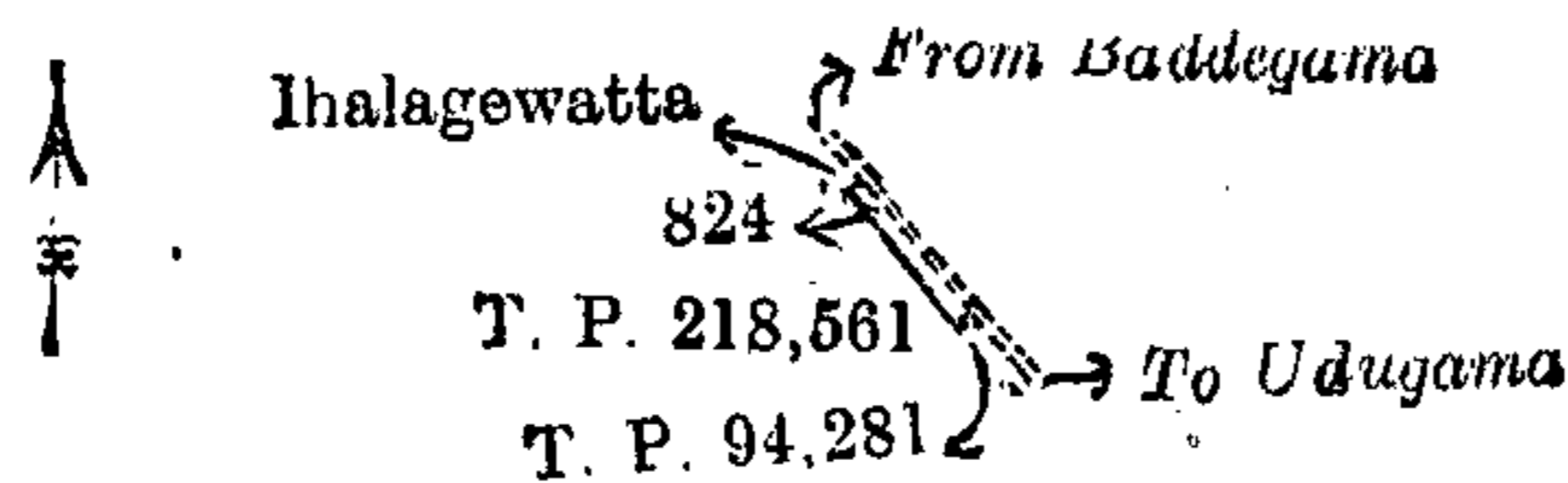
[For Diagram see page 1106.]

## XV.—Preliminary plan 526.

Situation : Mapalagama village in Gangaboda pattu of Galle District.

Lot.	Name of Land.	Extent, A. R. P.
824 ..	Galhidawattalavala (reservation for road 20 links) ..	0 0 7

and bounded as follows : on the north and east by the road from Baddegama to Udugama ; on the south by T. P. 94,281 ; on the west by T. P. 218,561, Ihalagewattta claimed by H. W. Abaram and others.



Surveyor-General's Office,  
Colombo, June 13, 1912.

Scale of 8 Chains to an Inch.

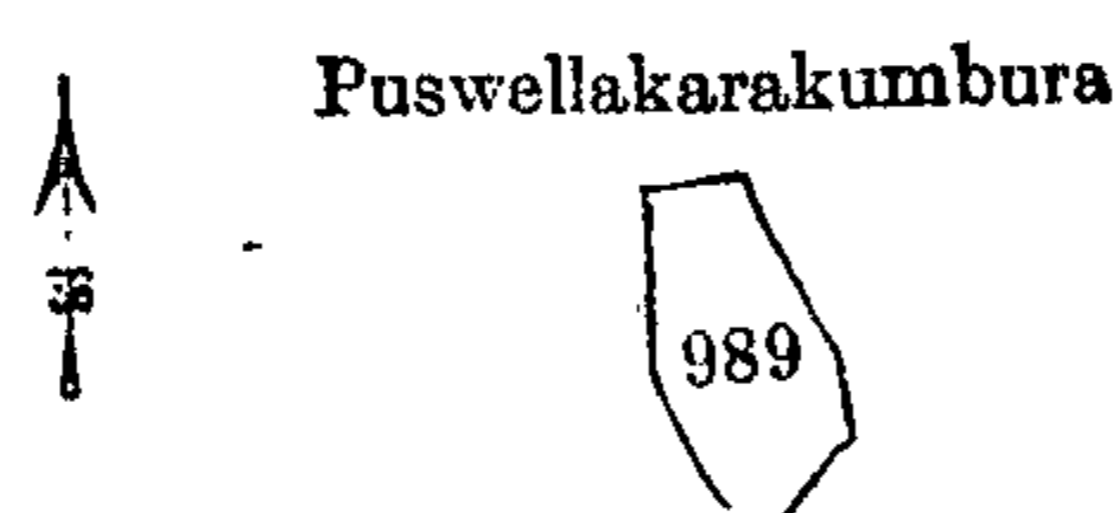
A. H. G. DAWSON,  
for Surveyor-General.

## XVI.—Preliminary plan 526.

Situation : Mapalagama village in Gangaboda pattu of Galle District.

Lot.	Name of Land.	Extent, A. R. P.
989 ..	Narangahagodella ..	0 2 11

and bounded as follows : on the north, east, south, and west by Puswellakarakumbura claimed by Nagoda Vitanege Singho Appu and others.



Surveyor-General's Office,  
Colombo, June 13, 1912.

Scale of 8 Chains to an Inch.

A. H. G. DAWSON,  
for Surveyor-General.

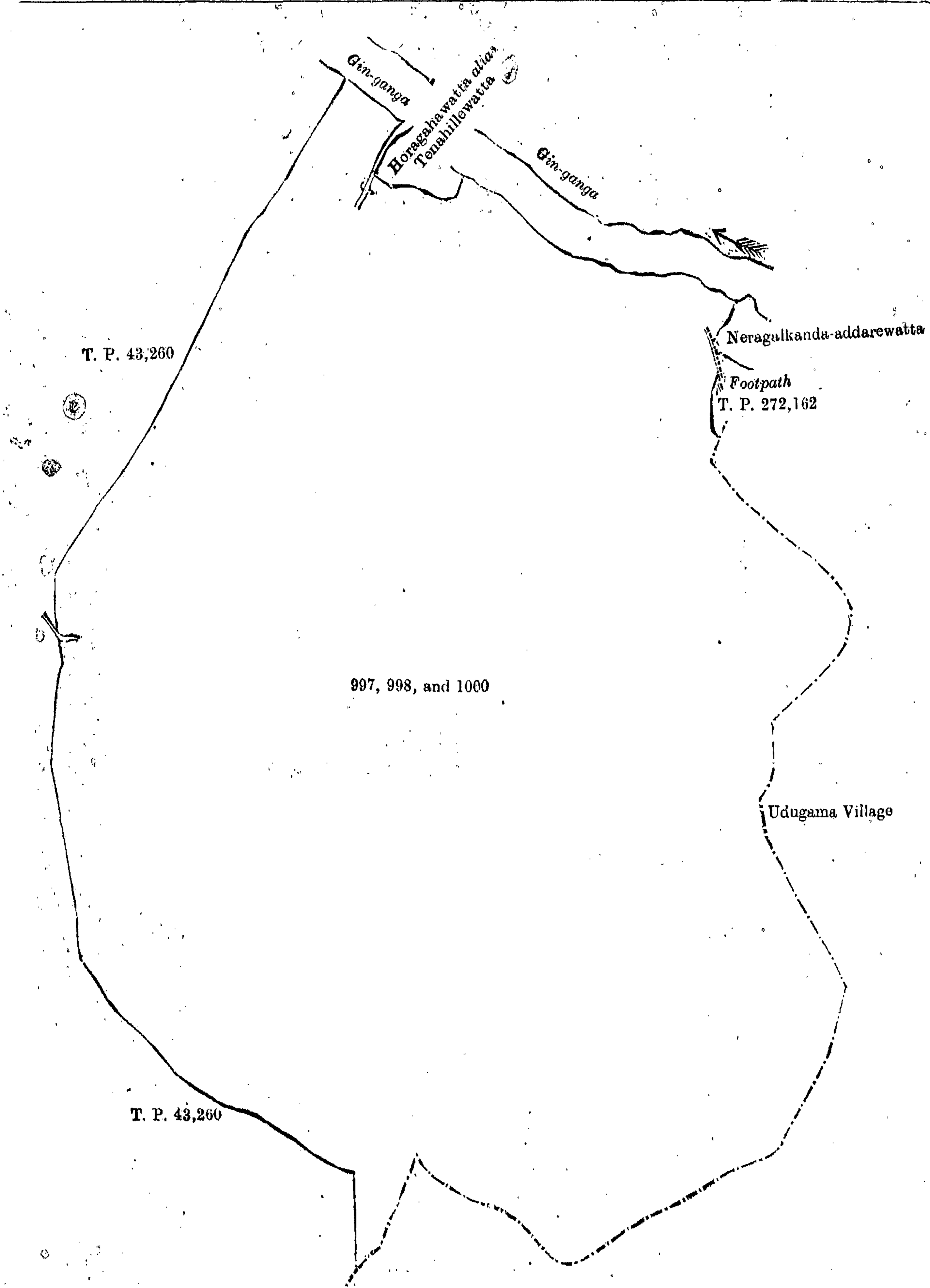
## XVII.—Preliminary plan 526.

Situation : Mapalagama village in Gangaboda pattu of Galle District.

Lot.	Name of Land.	Extent, A. R. P.
990 ..	Kulalugodella ..	2 0 7

D 9

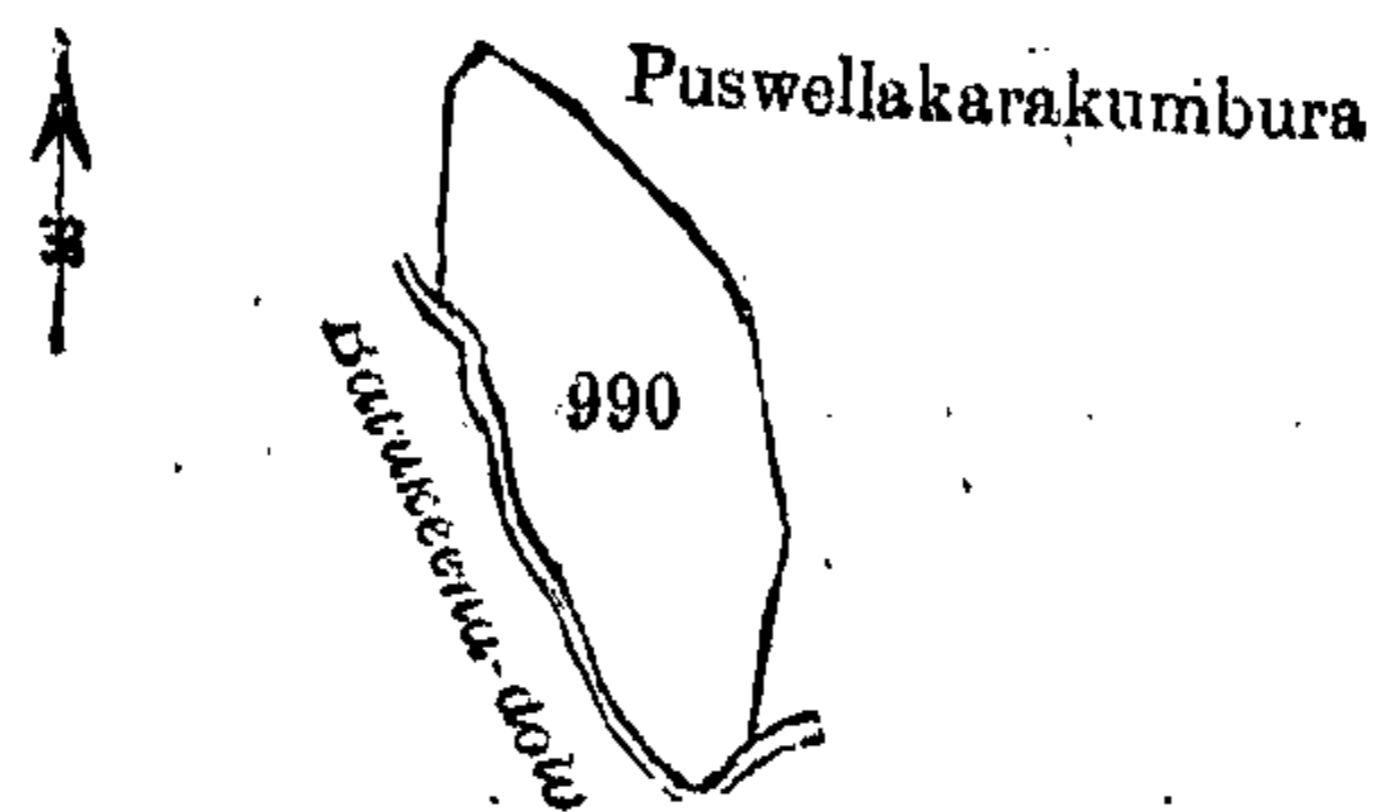




Surveyor-General's Office,  
Colombo, June 13, 1912.

A. H. G. DAWSON,  
for Surveyor-General.

and bounded as follows : on the north and east by Puswellakarakumbura claimed by Nagoda Vitanage Singho Appu and others ; on the south by Batukeena-dola ; on the west by Batukeena-dola, Puswellakarakumbura claimed by Nagoda Vitanage Singho Appu and others.



Surveyor-General's Office,  
Colombo, June 13, 1912.

A. H. G. DAWSON,  
for Surveyor-General.

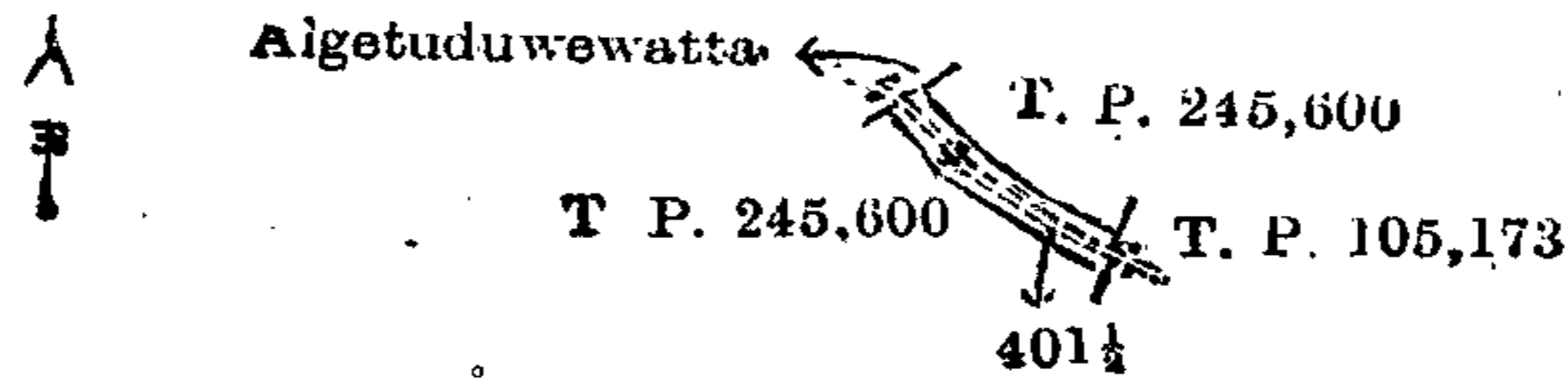


## XVIII.—Preliminary plan 526.

Situation : Mapalagama village in Gangaboda pattu of Galle District.

Lot.	Name of Land.	Extent, A. R. P.
401½	Wamparagahapelessagoda (path reservation)	0 0 32

and bounded as follows : on the north by Algetuduwewatta claimed by Neruluwage Carolis and others ; on the east by T. Ps. 245,600, 105,173 ; on the south and west by T. P. 245,600.



Scale of 8 Chains to an Inch.

Surveyor-General's Office,  
Colombo, June 13, 1912.

Galle S. O. 4, 1912—1913.

A. H. G. DAWSON,  
for Surveyor-General.

## Galle Notice No. 4,577.

## Notice under "The Waste Lands Ordinances of 1897, 1899, 1900, and 1903."

TAKE notice that unless within three months from October 18, 1912, the persons, if any, who claim any interest in the lands hereinafter mentioned or in any one or more of such lands make claim in person or in writing to the said lands or any of them, or to some interest therein to H. C. Toller, Esq., Special Officer appointed under section 28 of "The Waste Lands Ordinances of 1897, 1899, 1900, and 1903," at his office at Fort, Colombo :

Such Special Officer, in pursuance of the powers vested in him by the said Ordinances, will declare by writing under his hand that the said lands or such of them, as to which no claim has been made, are the property of the Crown.

H. C. TOLLER,  
Special Officer.

## Description of the Lands referred to.

The following lots situated in the village of Karagoda, in the Talpe pattu of the Galle District, in the Southern Province, as described in the annexed diagrams :—

## I.—Preliminary plan 550.

Situation : Karagoda village in Talpe pattu of Galle District.

Lot.	Name of Land.	Extent, A. R. P.	Lot.	Name of Land.	Extent, A. R. P.
21	Weliowitakanatta (road reservation)	0 0 1½	537a	Alapaladeniyeduwa	0 3 4
82	Alagammulla (do.)	0 0 13	537b	Do. (reservation for ela)	0 1 16
89	Alagammullehena (part of school garden)	0 0 15	537c	Helpitawattelangaboda	0 3 1
94a	Alagammulleihaladeniya	0 0 16	537d	Do.	0 0 5
95	Diweleowita	0 0 6	540	Moraketiyeowita	0 0 1½
97	Do.	0 0 15	541	Moraketiyyedeniya	0 0 6
139	Helpitagodakanda, Helpitagodahena	16 2 12	542	Moraketiyyegoda	2 1 15
140	Helpitagodahena (road reservation)	0 0 23	543	Iddadeniya	0 2 36
149	Heendeniya	0 1 35	544	Indikadadeniya	0 0 12
150	Karapotundeniya	0 0 27	545	Namahawuldeniya	0 1 0
151	Gorakaheneowita	0 0 12	546	Do.	0 1 19
152	Ratuwileaddaradeniya	0 0 3	551	Do.	0 0 21
153	Helpitagodaowita	0 0 1	554	Namahawuldeniya	0 0 15
154	Do.	0 0 2½	555	Dehigahawelakumbura	0 0 38
158	Ratuwiledeniya	0 0 23	556	Do.	0 0 3
160	Do.	0 0 37	557	Do.	0 1 2
161	Helpitagodaowita	0 0 2	558	Do.	0 0 4
162	Do.	0 0 8	560	Dehigahawalakumbura	0 1 12
176	Radapanawegoda	0 0 5	561	Do.	0 0 4
177	Do.	0 0 5	562	Do.	0 0 9
178	Radapanawegoda	0 0 5	563	Okandehenedeniya	0 2 33
187	Punchideniyaowita	0 0 12	564	Do.	1 3 5
536	Akulehenedeniya	0 1 0	565	Dennahenedeniya	0 0 22
537	Akulehena, Wandaramullekele, Halpitagodakanda, Kudagalahena, Okandahena, Koratuhena, Namahawulhena, Dolabeddehena, Annasigalahena, Alapaladeniyeduwa, Pannalkumburegoda, Halpitagodahena, Gorakahena, Guruwalahena, Denneheniya, Moraketiyyagoda, Natuwilagoda, Puragahadeniya	798 2 4	566	Okandehenedeniya	0 1 39
			567	Pashawulkelledeniya	4 1 5
			568	Tiruwanaketiyyedeniya	2 2 34
			569	Kudagaladeniya	4 3 20
			570	Annasigalaheniya	1 2 12
			571	Dennahawuldeniya	0 2 10
					841 1 63

and bounded as follows : on the north by the village limit of Nabadawa ; on the east by the Magedara-dola, the village limit of Magedara, T. Ps. 247,278, 247,277, 247,276, 247,279, 247,280, 247,281, 247,282, part of T. P. 203,686, and T. Ps. 247,283, 247,284, 256,702, 247,286, 266,701, a dola, the village limit of Magedara, Weliowitawatta claimed by Bengis Dias Dahanayaka, a path, part of T. P. 118,944, a path, Alaganmulledeniya claimed by Bengis Dias Dahanayaka, Alaganmulledeniya claimed by ditto, Alaganmullewatta claimed by ditto, Alaganmulledeniya claimed by the Crown, Alaganmulledeniya claimed by D. D. Dahanayaka, Alaganmullewatta claimed by ditto, Alaganmulla claimed by ditto, Diuelkumbura claimed by ditto ; on the south by Medaliyadda claimed by Bengis Dias Dahanayaka, Galwanewela claimed by Salman Goonetilake, Wandurumullehena claimed by the Crown, Indigahamulana claimed by Bengis Dias Dahanayaka and others (part of T. P. 118,947), Natalagekumbura claimed by Wattege Don Andiris, Natalagekumburaowita claimed by ditto, Wadiyewatta alias Wandurumullekumburakanatta claimed by Wattege Don Andiris and others, Rukkatanagahamulana claimed by



ditto, Wandurumulle-goda encroachment by Don Jakoris Jayawickrama and others, part of T. P. 174,715, Dolaudumulle-goda claimed by Gallege Garuhami, Dolaudumulleowita claimed by the Crown, Dolaudumullekumbura claimed by Ahangama Vitanage Don Theodoris, Dolaudumulla claimed by ditto, Uruliyadda claimed by Don Siyadoris Jayawardana and others, Panakumbura claimed by Ahangama Vitanage Don Siyadoris and others, Helpitabene claimed by the Crown, Egodadeniya claimed by Vidanagamage Isan, T. P. 195,772, Polpelawatta claimed by Don Siyadoris Jayawardana, Diyaparagahamulana claimed by Don Siyadoris Jayawardana, Diyaparagahamulanaudumullaowita claimed by ditto, Diyaparagahamulanaudumulla claimed by the Crown, Diyaparagahamulana claimed by Don Siyadoris Jayawardana, a path, Kandagahaliyadda claimed by Don Andris Jayawickrama, Udumullekumbura claimed by Patiranage Don Andris, Udumullekumburaowita claimed by ditto, Helpitawatta claimed by Lokugamage Nandoris Yapa Abeyatunga and others, T. P. 195,781, Hadawakagahamulana claimed by Karagodagamage Don Lewis, part of T. P. 194,997, Mahagamage-mulanakanatta claimed by Karagodagamage Don Andris, a path, Mahagamage-mulana claimed by Maliduwa Liyanage Adarahami, Mulanagodawatta claimed by ditto, T. P. 194,978, Mulanagodawatta claimed by Don Davith Jayawickrama; on the west by the village limit of Yatamalagala, the Hingurehena-dola, T. P. 119,792, the Akulehene-dola.

NOTE.—The following lots lying within the above boundaries are excluded from this notice, and their aggregate acreage of 25 acres 3 roods and 1 perch is not included in the acreage of 841 acres 1 rood and 6½ perches given above :—

## Preliminary plan 550.

Lot.	Name of Land.	Extent, A. R. P.	Lot.	Name of Land.	Extent, A. R. P.
188	Punchideniyeowita	0 0 4	B 547	Namahawuldeniya	0 0 2
189	Punchideniyekumbura	0 3 30	B 548	Do.	0 2 11
559	Dehigahawalakumbura (T. P. 154,169)	5 1 15	B 549	Do.	0 0 4
A 155	Helpitagodaowita (part of T. P. 203,687)	0 0 19	B 550	Do. (T. Ps. 181,663, 181,664)	5 0 34
A 156	Ratuwiledeniya (part of T. P. 203,687)	0 1 32	B 552	Namahawuldeniya	0 0 3
A 157	Ratuwiladeniyekumbura (part of T. P. 203,687)	4 1 26	B 553	Do.	0 0 1
A 159	Ratuwiledeniya (part of T. P. 203,687)	0 0 6	C 538	Moraketiyedeniya (T. Ps. 159,075, 159,076, 247,459)	8 2 0
A 163	Kudagalehena (part of T. P. 203,687)	0 0 3	C 539	Moraketiyewatta	0 0 11
					25 3 1

[For Diagram see page 1109.]

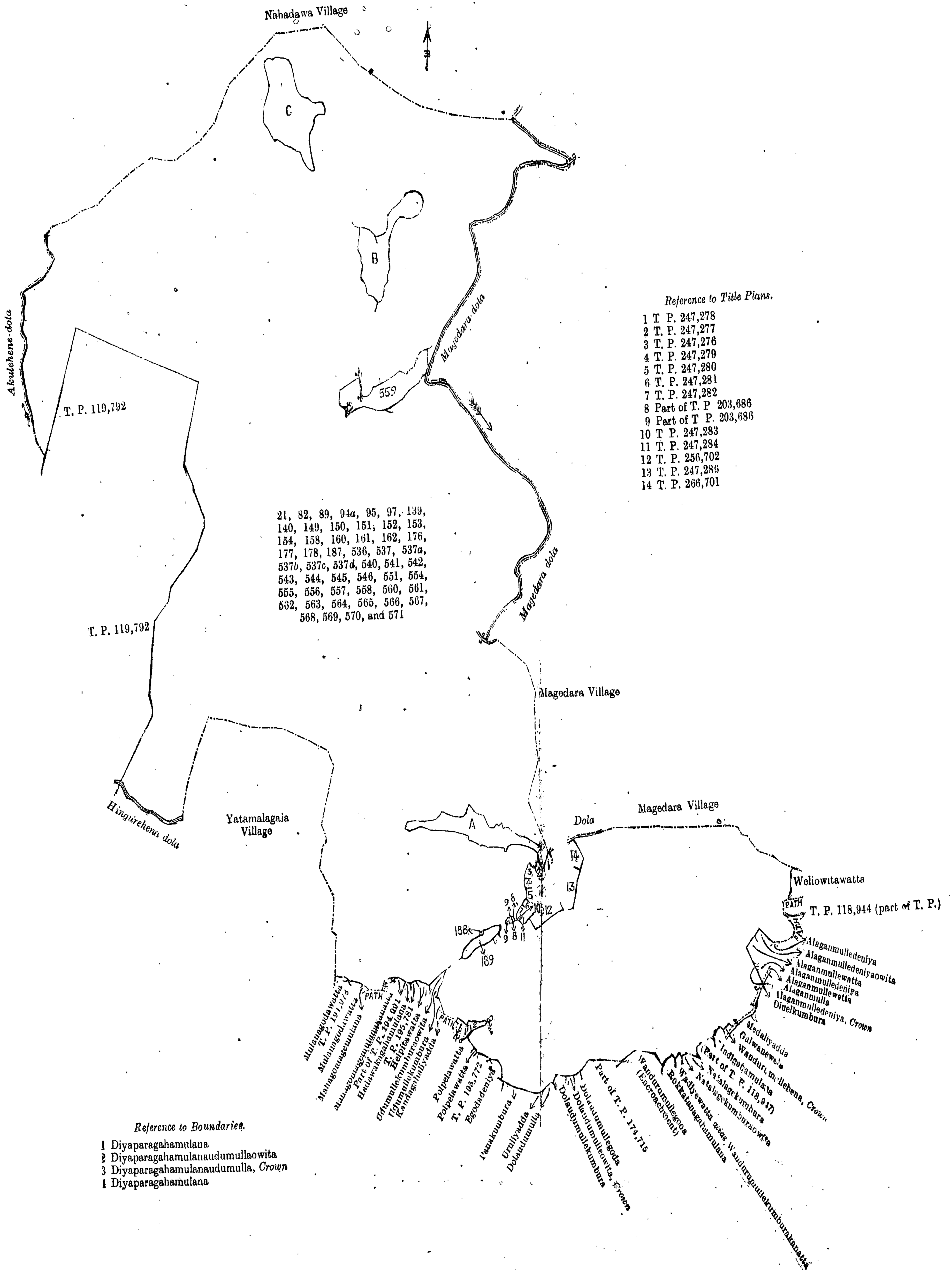
## II.—Preliminary plan 550.

Situation : Karagoda village in Talpe pattu of Galle District.

Lot.	Name of Land.	Extent, A. R. P.	Lot.	Name of Land.	Extent, A. R. P.
312	Mahawelehena	0 0 4	484	Mahawilagodakele, Walarambegoda, Kaluwallagodamukulana, Naran-gahaliengoda, Ellalangagoda, Beraliyamukulana <i>alias</i> Kalu-walagodamukulana, Ibbagala-goda <i>alias</i> Dunkalahena, Daluk-gahamukulana, Minuwandeniyegoda, Ibbagalamtkalana, Endaru-wattegoda, Udaowitawagura-addarabedda, Ulupattalagoda, Ambagahamulleduwa	576 0 1
319	Egodahamulanagoda <i>alias</i> Naran-gahahenegoda	0 0 11	484a	Kanukekunduwa or Ambagahamulle-duwa	3 0 35
342	Puwakwattehena	0 2 22	484b	Do. (reservation for path)	0 0 22
452	Paragahakandekanatta	0 1 2	484c	Pansalegodella	1 3 35
453	Paragahakandeliyadda	0 0 9	484d	Diwalaliyaddekumburekanatta	0 3 36
454	Jambugahenedeniya	0 2 2	484e	Do.	23 3 36
456	Ebbagaladeniya	0 2 8	486	Ambagahamullekalawita	0 0 3
457	Do.	1 0 33	487	Ambagahamullekanatta	0 0 7
458	Do.	0 2 24	488	Do.	0 0 7
460	Millagahahenedeniya	0 2 10	489	Ambagahamulla	0 0 4
461	Millagahahenepunchideniya	0 2 6	490	Pansalagodahena <i>alias</i> Udaowita-wagura-addaragoda	0 2 32
462	Millagahahenedeniya	0 0 25	492	Do.	0 0 4
463	Millagahadeniya	0 3 28	494	Higgahaokandekanatta	0 0 32
464	Minuwandeniyekanatta (reservation for stream)	1 0 36			617 0 38
466	Do.	0 0 15			
469	Kekirihennulledeniya	0 0 30			
470	Okanduhenedeniya	0 3 15			
472	Ellagawadeniya (reservation for stream)	0 0 8			
476	Ellalangagoda	1 0 32			
481	Narangahahenedeniya	0 0 12			
482	Do.	0 0 6			
483	Do.	0 0 6			

and bounded as follows ; on the north by Attikkagalawagura belonging to Crown, T. P. 115,998, Radagewatta claimed by Karagodaradage Jamise, Gorokgahakanatiyaowita claimed by Andris Dias Samarawickrama, Udaowitawagura claimed by Kiringoda Arachchige Don Allis and others, Udaowitawagura claimed by Dona Marianna Abeyasiriwardana, T. Ps. 158,217, 151,284, Higgahaokanda claimed by Madappuliradage Koranchi and others, T. P. 151,283, Ulapottalegoda claimed by Lokugamage Don Siman, T. Ps. 171,598, 118,190, 195,774, 118,189, Dangahadeniya claimed by Vidanapatiranage Adarahami and others, Polgaswatta claimed by Ahangama Vitanage Don Thiyadoris and others, Ratnehena, encroachment by Kollehkande Korallalage Don Juwanis, Polgaswattaudamulla claimed by Don Jacoris Jayawickrama, T. Ps. 195,773, 36,646, 174,680, 174,684, Kathanmullehena belonging to Crown, T. P. 174,679, Kottanmullegodairiwekalawita claimed by Lokugamage Nondoris Yapatunga and others, Godairawellekalawita claimed by ditto, T. Ps. 118,182, 194,985, Egodahamulana claimed by Lokugamage Nondoris Yapatunga and others, Egodahamulanakalawita claimed by ditto, Don Thiyadoris and others, Rassadolakumbura-addarakalawita claimed by Ahangama Vitanage Karagodapatiranage Juwan, Rassadolakumbura claimed by ditto, Rassadolakumbura-addarakalawita encroachment by watta-alutkella claimed by Don Bastian Jayawickrama, Puwakwatta claimed by ditto, Puwakwatta claimed by Alexander da Silva Jayawickrama, the Rassa-dola, Diveleliyaddaowita claimed by Don Thiyadoris Abeywickrama and others, Diveleliyadda claimed by ditto, Diveleliyaddakanatta claimed by Magedaramanage Juwanis, Paragahawilakalawita claimed by Polgahagodage Lewis and others, Paragahawila claimed by ditto, Hillakumbura claimed by E. Gunaratne, T. P. 118,180, Pahalagedara-alutwatta claimed by Karagoda Patiranage Andris, Hilankumbura claimed by Edmund Roland Guneratne,





Reference to Title Plans.

- 1 T. P. 247,278
- 2 T. P. 247,277
- 3 T. P. 247,276
- 4 T. P. 247,279
- 5 T. P. 247,280
- 6 T. P. 247,281
- 7 T. P. 247,282
- 8 Part of T. P. 203,686
- 9 Part of T. P. 203,686
- 10 T. P. 247,283
- 11 T. P. 247,284
- 12 T. P. 256,702
- 13 T. P. 247,286
- 14 T. P. 266,701

21, 82, 89, 94a, 95, 97, 139,  
140, 149, 150, 151, 152, 153,  
154, 158, 160, 161, 162, 176,  
177, 178, 187, 536, 537, 537a,  
537b, 537c, 537d, 540, 541, 542,  
543, 544, 545, 546, 551, 554,  
555, 556, 557, 558, 560, 561,  
562, 563, 564, 565, 566, 567,  
568, 569, 570, and 571

Reference to Boundaries.

- 1 Diyaparagahamulana
- 2 Diyaparagahamulanaudumullaowita
- 3 Diyaparagahamulanaudumulla, Crown
- 4 Diyaparagahamulana

Surveyor-General's Office,  
Colombo, May 21, 1912.

Scale of 16 Chains to an Inch.

A. H. G. DAWSON,  
for Surveyor-General.



Hilankumburaowita encroachment by Karagodapatirenege Andiris; Hilankumburaowita claimed by Edmund Roland Gunaratne, Hilankumbureowita encroachment by E. R. Guneratne, T. P. 212,780, an ela, Hetiyamulla claimed by Edmund Roland Gunaratne and others, T. P. 221,335, Hetiyamulladeniya claimed by the Crown, T. P. 221,335, Midigahawaguralawita claimed by the Crown, Damankumbureowita claimed by the Crown, an ela, T. P. 246,844; Damankeiswetiya-addaraowita claimed by the Crown, T. P. 260,589, Enderawattaowita claimed by the Crown, T. P. 221,337, Enderawattakumbura claimed by Don Bastian Jayawickrama and others, T. P. 260,590, Paragahakandedeniya encroachment by Welwala Hakuruhewage Babanisa and others, T. Ps. 221,338, 246,845, Paragahaokanda claimed by Don Andris Jayawickrama and others, Dolakumbura claimed by the Crown; on the east by a stream, the village limit of Magedara, a dola, the village limit of Magedara, the Ibbagala-dola, the Rassa-dola, the village limit of Welanduwa; on the south by a stream T. P. 187,294, the village limit of Walpola, the village limit of Hiriburawa, the Beraliyamukalana-dola, the village limit of Hiriburawa, the village limit of Polpogoda, T. P. 118,192, the village limit of Polpogoda; on the west by the village limit of Polpogoda.

NOTE.—The following lots lying within the above boundaries are excluded from this notice, and their aggregate acreage of 11 acres 1 rood and 37 perches is not included in the acreage of 617 acres and 38 perches given above:—

Preliminary plan 550.

Lot.	Name of Land.	Extent, A. R. P.	Lot.	Name of Land.	Extent, A. R. P.
455 ..	Minuwandeniya (T. P. 156,191)	.. 3 0 24	B 471 ..	Ellagawadeniya (T. P. 260,862)	.. 0 0 14
465 ..	Minuwandeniyakanatta (T. P. 261,422)	.. 0 2 31	B 473 ..	Ellagawagoda (T. P. 260,824)	.. 0 0 23
467 ..	Minuwandeniyakanatta	.. 0 2 0	B 474 ..	Ellagawadeniya (T. P. 261,336)	.. 0 0 11
468 ..	Do.	.. 0 0 8	B 475 ..	Do. (T. P. 261,617)	.. 0 0 3
477 ..	Ellagawagoda (T. P. 262,137)	.. 0 1 24	484f ..	Kaluwalagadamukalana (T. P. 267,537)	.. 2 1 35
A 478 ..	Narangahahenedeniya	.. 0 0 23			
A 479 ..	Do.	.. 0 0 2			
A 480 ..	Narangahahenedeniya (T. Ps. 171,561 and 171,562)	.. 3 2 39			
					11 1 37

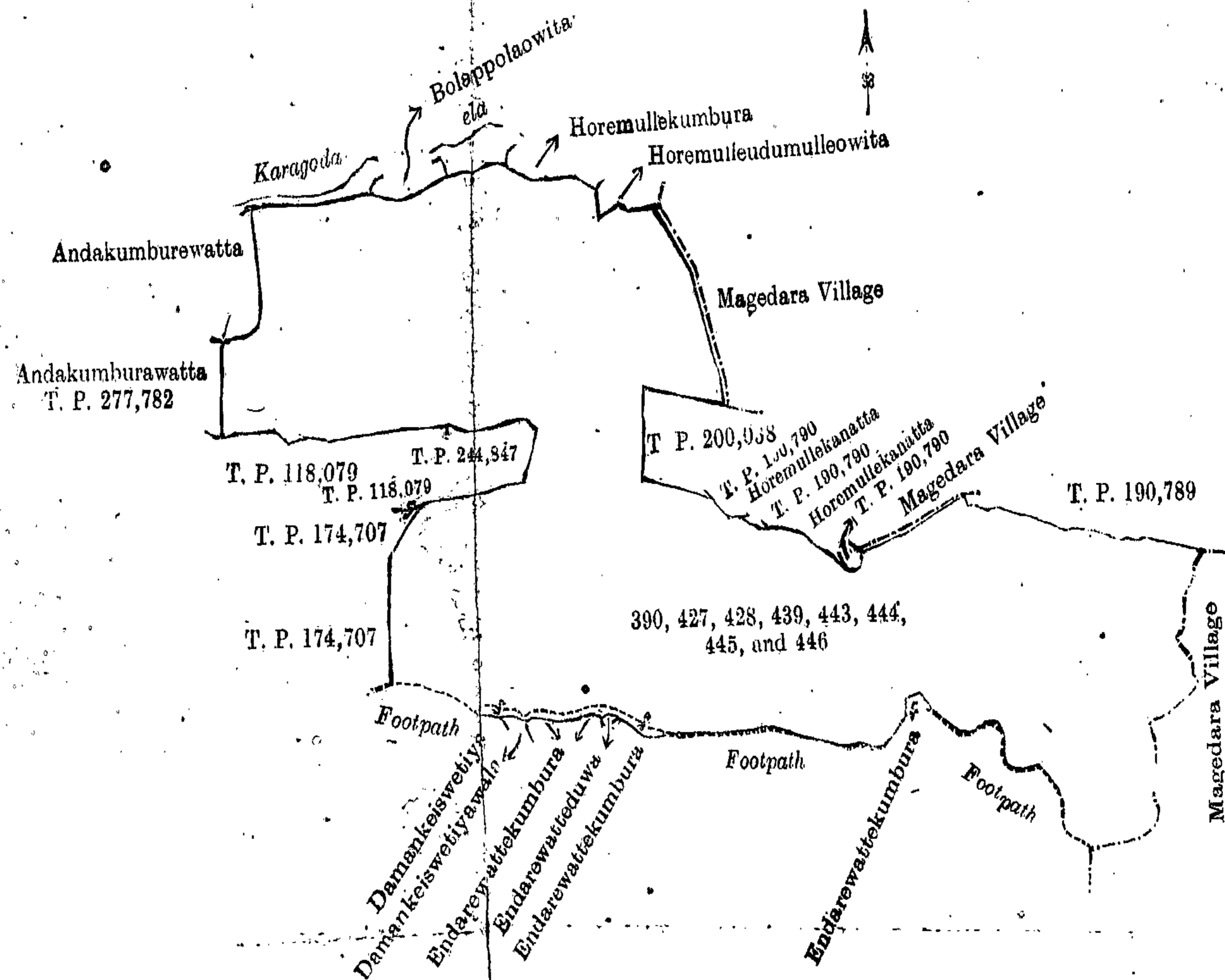
[For Diagram see page 1111.]

III.—Preliminary plan 550.

Situation: Karagoda village in Talpe pattu of Galle District.

Lot.	Name of Land.	Extent, A. R. P.	Lot.	Name of Land.	Extent, A. R. P.
390 ..	Andakumburewatta	.. 0 0 6	444 ..	Wewelwaladeniya ..	.. 0 0 9
427 ..	Enderawattagoda alias Horamulledeniya	.. 39 0 0	445 ..	Thoragodellawala ..	.. 0 2 18
428 ..	Horamullekanatta ..	.. 0 1 20	446 ..	Thoragodellahena ..	.. 0 2 8
439 ..	Enderawattedeniya	.. 0 0 9			
443 ..	Wewelwaladeniya ..	.. 0 0 4			
					40 2 34

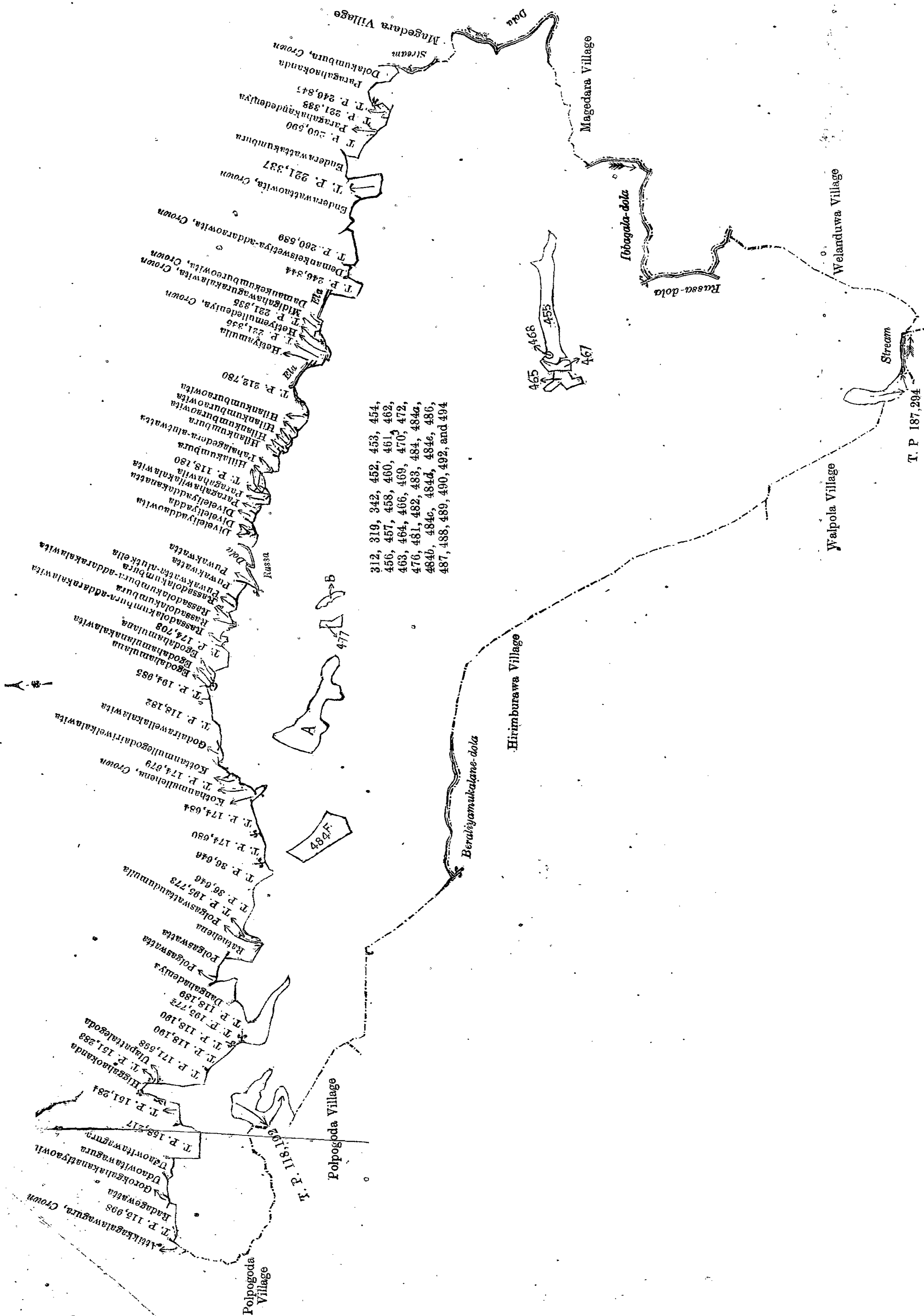
and bounded as follows: on the north by the Karagoda-ela, Bolappolawita claimed by Benchis Dias Dahanaike, the Karagoda-ela, Horemullekumbura claimed by Hewage Diyoni and others, Horamulleudumulleowita claimed by ditto, the village limit of Magedara, T. Ps. 200,038, 190,790, Horemullekanatta claimed by Karagodahewage Diyoni, T. P. 190,790, Horemullekanatta claimed by Karagodahewage Diyoni, T. P. 190,790, the village limit of Magedara, T. P. 190,789; on the east by the village limit of Magedara; on the south by the village limit of Magedara, a footpath, Enderawattakumbura claimed by Don Bastian Jayawickrama and others, a footpath, Enderawattakumbura claimed by Don Bastian Jayawickrama and others, Enderawatteduwa claimed by Don Bastian Jayawickrama, Enderawattakumbura claimed by ditto, Damankeiswetiawala claimed by Vidanagama Isan and others, Damankeiswetiya claimed by ditto, a footpath; on the west by T. Ps. 174,707, 118,079, 244,847, 118,079, Andakumburawatta claimed by the owner of T. P. 277,782, Andakumburewatta claimed by Don Andris Jayawickrama.



Surveyor-General's Office,  
Colombo, May 21, 1912.

Scale of 8 Chains to an Inch.

A. H. G. Dawson,  
for Surveyor-General.



312, 319, 342, 452, 453, 454,  
 456, 457, 458, 460, 461, 462,  
 463, 464, 466, 469, 470, 472,  
 476, 481, 482, 483, 484, 484a,  
 484b, 484c, 484d, 484e, 486,  
 487, 488, 489, 490, 492, and 494

Surveyor-General's Office,  
 Colombo, May 21, 1912.

Scale of 16 Chains to an Inch.

A. H. G. Dawson,  
 for Surveyor-General.

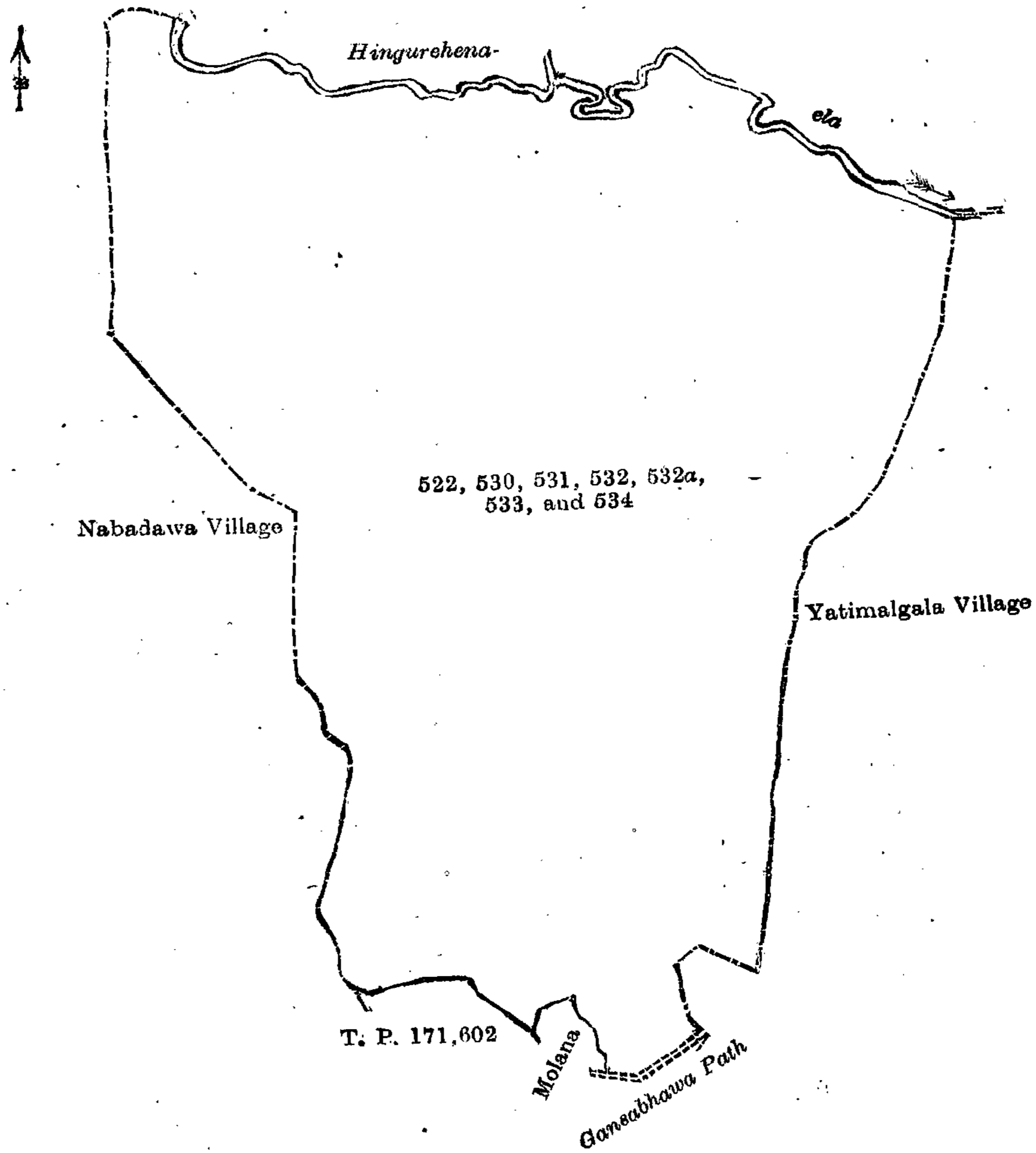


IV.—Preliminary plan 550.

Situation : Karagoda village in Talpe pattu of Galle District.

Lot.	Name of Land.	Extent, A. R. P.	Lot.	Name of Land.	Extent, A. R. P.
522	Makalanakumbureowita	0 0 8	533	Hingurehenedeniya	0 1 29
530	Mulanskumbureowita	0 0 37	534	Hingurehenedeniya	1 2 2
531	Makalanakumbureowita	0 0 39			
532	Makalangoda	73 0 14			77 3 18
532a	Makalangodahena	2 1 9			

and bounded as follows : on the north by the Hingurehena-ela ; on the east by the village limit of Yatimalgala ; on the south by the Gansabhawa path, Molana claimed by Devis Dias Abeyasiriwardena and others, T. P. 171,602 ; on the west by the village limit of Nabadawa.



Surveyor-General's Office,  
Colombo, May 21, 1912.

Scale of 8 Chains to an Inch.

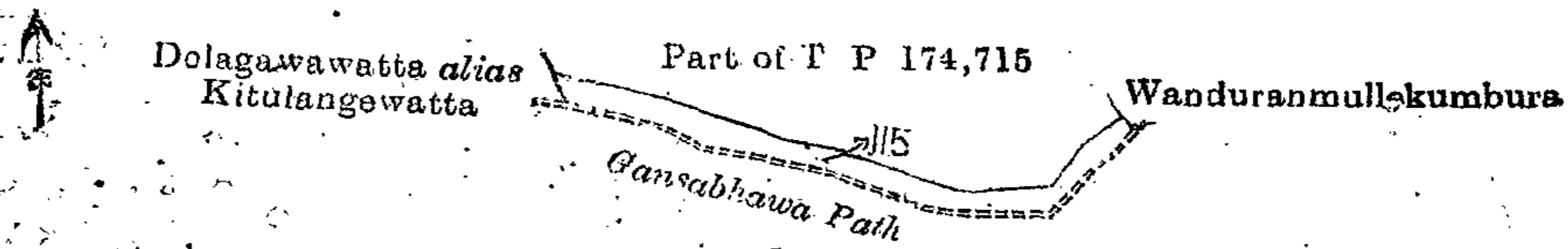
A. H. G. DAWSON,  
for Surveyor-General.

V.—Preliminary plan 550.

Situation : Karagoda village in Talpe pattu of Galle District.

Lot.	Name of Land.	Extent, A. R. P.
115	Wanduranmullegoda (road reservation)	0 3 18

and bounded as follows : on the north by part of T. P. 174,715, Wanduranmullekumbura claimed by Gallege Garuhami and others ; on the east by the Gansabhawa path ; on the south by the Gansabhawa path ; on the west by Dolagawawatta alias Kitulangewatta claimed by Gallege Garuhami and others.



Surveyor-General's Office,  
Colombo, May 21, 1912.

Scale of 8 Chains to an Inch.


A. H. G. DAWSON,  
for Surveyor-General.

VI.—Preliminary plan 550.

Situation : Karagoda village in Talpe pattu of Galle District.

Lot.	Name of Land.	Extent, A. R. P.
268	Old path (parana para)	0 0 10

and bounded as follows : on the north and east by the village limit of Yatimalgala ; on the south by Kirimetiwalawita claimed by Alexander de Silva Jayawickrema, T. P. 204,680 ; on the west by T. P. 204,680.



Surveyor-General's Office,  
Colombo, May 21, 1912.

Scale of 8 Chains to an Inch.

A. H. G. DAWSON,  
for Surveyor-General.

VII.—Preliminary plan 550.

Situation : Karagoda village in Talpe pattu of Galle District.

Lot.	Name of Land.	Extent, A. R. P.
322	Karagoda-eladuwa	0 0 14

and bounded as follows : on the north, east, south, and west by the Karagoda-ela.



Surveyor-General's Office,  
Colombo, May 21, 1912.

Scale of 8 Chains to an Inch.

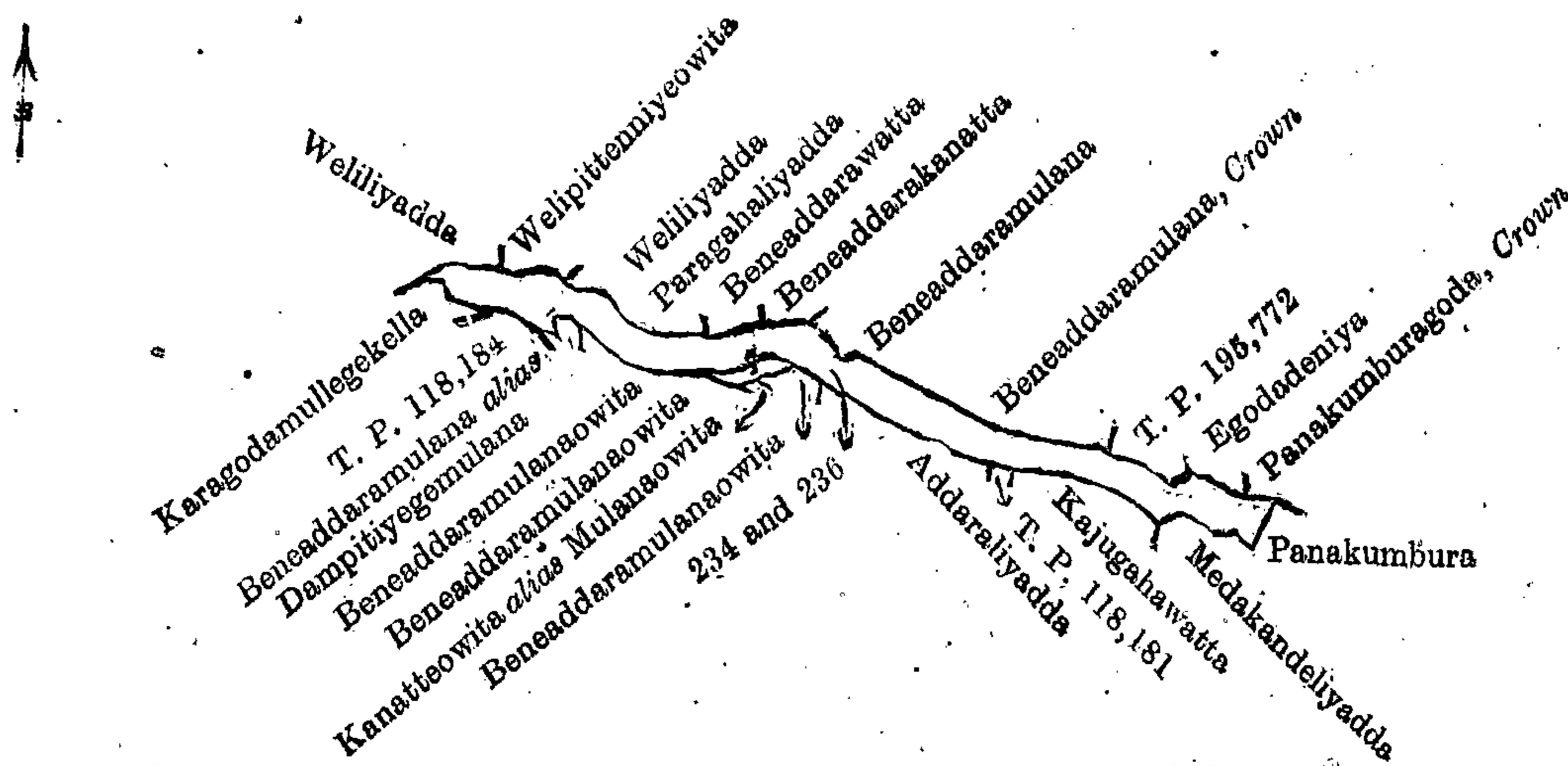
A. H. G. DAWSON,  
for Surveyor-General.

VIII.—Preliminary plan 550.

Situation : Karagoda village in Talpe pattu of Galle District.

Lot.	Name of Land.	Extent, A. R. P.
234	Helpitabene	2 0 19
236	Kanattewatta-addarakumbura <i>alias</i> Mulanaowita-addarakumbura	0 0 15
		2 0 34

and bounded as follows : on the north by Weliliyadda claimed by Alexander Dias Samarawickrama, Welipittenniyeowita claimed by Karagodagama Lewis and others, Weliliyadda claimed by Alexander Dias Samarawickrama, Paragahaliyadda claimed by Karagodagama Don E Doris and others, Beneaddarawatta claimed by Patirenege Dines, Beneaddarakanatta claimed by Karagodagama Don Lewis and others, Beneaddaramulana claimed by Patirenege Andris and others, Beneaddaramulana claimed by the Crown, T. P. 195,772, Egodadeniya claimed by Vidanegamage Isan and others, Panakumburagoda claimed by the Crown ; on the east by Panakumbura claimed by Ahangama Vitanegge Don Siyadoris and others ; on the south by Medakandeliyadda claimed by Vidanegamage Siyadoris and others, T. P. 118,181, Kajugahawatta claimed by Ahangama Vitanegge Don Davith and others, Addaraliyadda claimed by Ahangama Vitanegge Don Thiyadoris and others, Beneaddaramulanaowita claimed by Nagahawattege Gimara and others, Kanatteowita *alias* Mulanaowita claimed by Nagahawatta Gimara and others, Beneaddaramulanaowita claimed by Karagodagama Don E Doris and others, Beneaddaramulanaowita claimed by Vidanegamage Don Siman and others, Beneaddaramulana *alias* Dampitiyegemulana claimed by Karagodagama Don Andris and others, T. P. 118,184 ; on the west by Karagodamullegekella claimed by Lokugamage Nandoris and others.



Surveyor-General's Office,  
Colombo, May 21, 1912.

Scale of 8 Chains to an Inch.

A. H. G. DAWSON,  
for Surveyor-General.

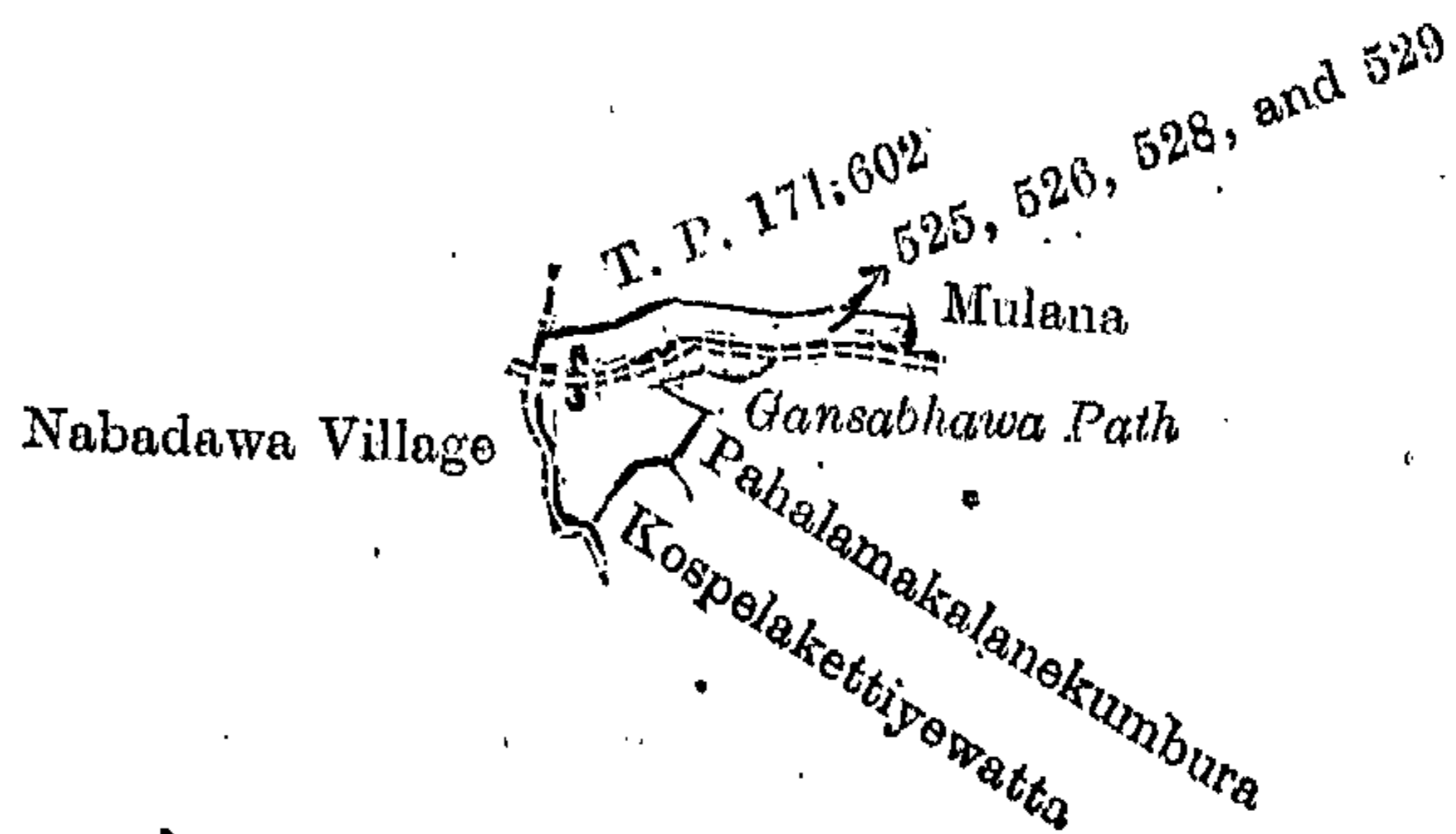


## IX.—Preliminary plan 550.

Situation : Karagoda village in Talpe pattu of Galle District.

Lot.	Name of Land.	Extent, A. R. P.
525	Makalanegoda (reservation for road)	0 0 36
526	Do. ( do. )	0 0 9
528	Thellamalagalawala	0 1 10
529	Makalanegodahena	0 0 15
		0 2 30

and bounded as follows : on the north by T. P. 171,602 ; on the east by Mulana claimed by Devis Dias Abeyasiriwardena and others ; on the south by a Gansabhawa path, Pahalamakalanekumbura claimed by Dona Clara Abeyasiriwardena and others, Kospelakettiyewatta claimed by Kapperage Migel and others ; on the west by the village limit of Nabadawa.



Surveyor-General's Office,  
Colombo, May 21, 1912.

Scale of 8 Chains to an Inch.  
Galle S. O. 5, 1912—1913.

A. H. G. DAWSON,  
for Surveyor-General.

## Hambantota Notice No. 4,578.

## Notice under "The Waste Lands Ordinances of 1897, 1899, 1900, and 1903."

TAKE notice that unless within three months from October 18, 1912, the persons, if any, who claim any interest in the lands hereinafter mentioned or in any one or more of such lands make claim in person or in writing to the said lands or any of them or to some interest therein to W. E. Wait, Esq., Special Officer appointed under section 28 of "The Waste Lands Ordinances of 1897, 1899, 1900, and 1903," at his office at Fort, Colombo :

Such Special Officer, in pursuance of the powers vested in him by the said Ordinances, will declare by writing under his hand that the said lands or such of them, as to which no claim has been made, are the property of the Crown.

W. E. WAIT,  
Special Officer.

## Description of the Lands referred to.

The following lots situated in the village of Ridiyagama, in the Magam pattu of the Hambantota District, in the Southern Province, as described in the annexed diagram :—

## Preliminary plan 523.

Situation : Ridiyagama village in Magam pattu of Hambantota District.

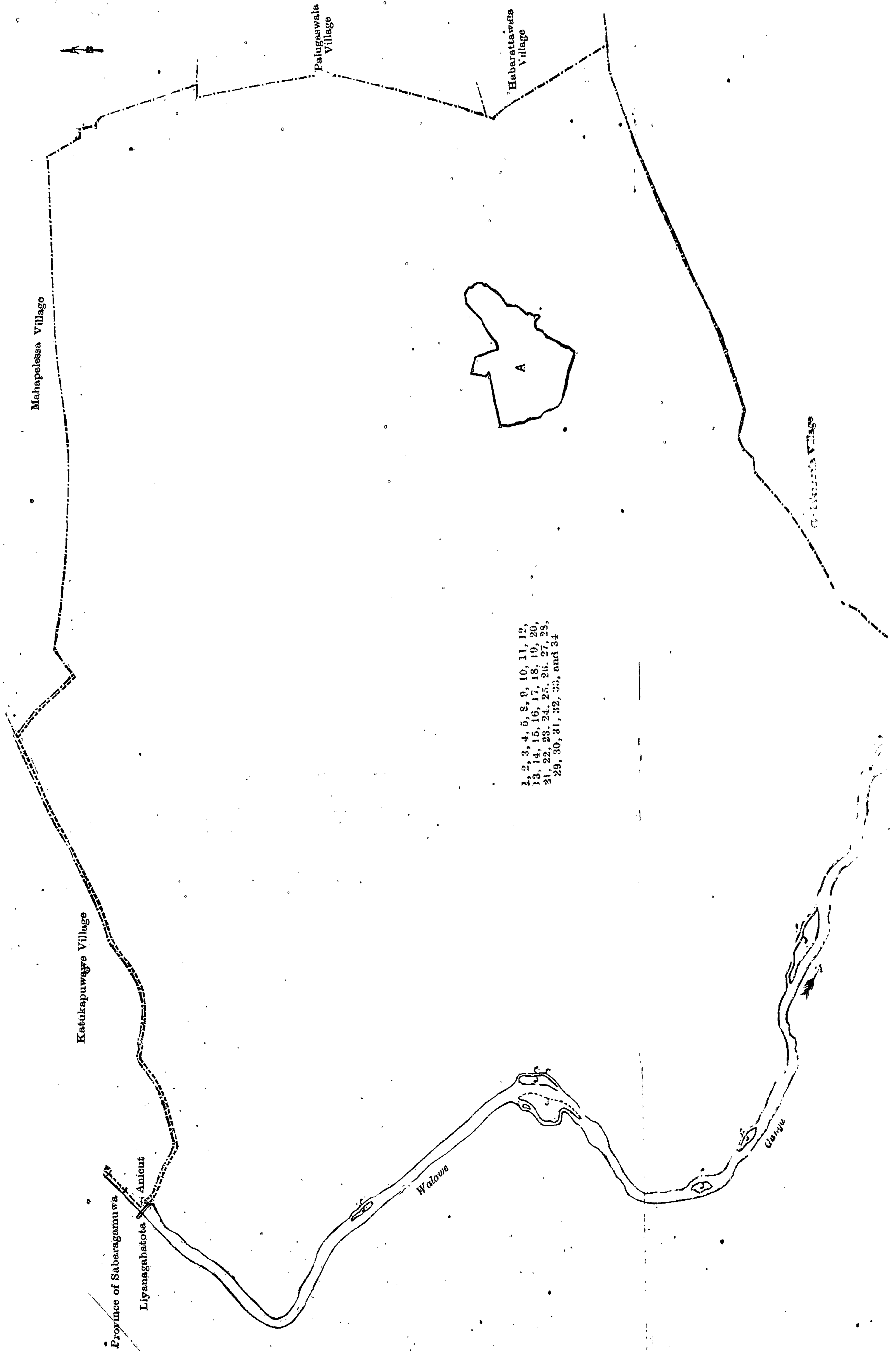
Lot.	Name of Land.	Extent, A. R. P.	Lot.	Name of Land.	Extent, A. R. P.
1	Gangawelana, Ranggalemukalana, Mandagalamukalana	3,873 3 36	17	Kurambagalamukalana, Usgalemukalana, Ladiyagahabedda, Mandagahamukalana	873 0 32
2	Ridiyagamabedda alias Dunumadalgahayaya, Kiribatgalayaya	515 3 32	18	Path	0 2 10
3	Ridiyagamabedda, Siyambalagahayaya, Palugahayaya, Walantibugalayaya	574 2 30	19	Karambagala-aar	1 0 15
4	Ridiyagamabedda, Weheragodella, Warayaya	594 3 28	20	Path	0 0 5
5	Kudawila	17 0 21	21	Do.	0 1 5
8	Ridiyagamawewa	55 0 30	22	Do.	0 3 38
9	Palugoda	0 2 20	23	Do.	1 0 20
10	Ridiyagamabedda, Medawilepallama, Kudawilepallama	861 2 20	24	Karambagala-aar	0 3 25
11	Medawila, Helambagahakumbura, Dangahakumbura, Debaragahairikonda	24 1 30	25	Path	0 2 5
12	Julgahakumbura, Siyambalagahakumbura, Medawila	5 3 24	26	Do.	0 1 22
13	Medawilawewa	33 3 36	27	Do.	2 0 15
14	Ahabodawila	18 2 6	28	Island	0 2 32
15	Ahabodawilawatta	2 0 1	29	Do.	0 2 4
16	Kongahawatta	2 1 39	30	Do.	1 2 20
			31	Do.	0 0 10
			32	Do.	0 0 28
			33	Yoda-ela	16 0 0
			34	Island	9 0 15
					7,490 3 14

and bounded as follows : on the north by the village limit of Katukapuware, the village limit of Mahapelessa ; on the east by the village limit of Mahapelessa, the village limit of Palugaswala, the village limit of Habarattawala ; on the south by the village limit of Godakoggala, the Walawe-ganga ; on the west by the Walawe-ganga.

NOTE.—The following lots lying within the above boundaries are excluded from this notice, and their aggregate acreage of 84 acres 3 roods and 30 perches is not included in the acreage of 7,490 acres 3 roods and 14 perches given above :—

Lot.	Name of Land.	Preliminary plan 523.	Extent, A. R. P.
6	Karambagalmulla, Pattiyakumbura, Kandiyabodakumbura, Kolambugammanekumbura, Kudawilamullekumbura, Medairikonda, Debaragahairikonda, Palugahakumbura, Julgahakumbura, Siyambalagahakumbura, Dehigahakumbura, Ahugahakumbura		79 3 28
7	Siyambalagahawatta, Imbulgahawatta, Durumadalagahawatta		5 0 2

84 3 30



Surveyor-General's Office,  
Colombo, August 27, 1912.

Scale of 32 Chains to an Inch.  
Hambantota S. O. 10, 1912—1913.

A. H. G. DAWSON,  
for Surveyor-General.

D 13



## Hambantota Notice No. 4,579.

## Notice under "The Waste Lands Ordinances of 1897, 1899, 1900, and 1903."

TAKE notice that unless within three months from October 18, 1912, the persons, if any, who claim any interest in the lands hereinafter mentioned or in any one or more of such lands or to some interest therein make claim in person or in writing to the said lands or any of them or to some interest therein to W. E. Wait, Esq., Special Officer appointed under section 28 of "The Waste Lands Ordinances of 1897, 1899, 1900, and 1903," at his office at Fort, Colombo :

Such Special Officer, in pursuance of the powers vested in him by the said Ordinances, will declare by writing under his hand that the said lands or such of them, as to which no claim has been made, are the property of the Crown.

W. E. WAIT,  
Special Officer.

## Description of the Lands referred to.

The following lots situated in the village of Habarattawala, in the Magam pattu of the Hambantota District, in the Southern Province, as described in the annexed diagrams :—

## I.—Preliminary plan 562.

Situation : Habarattawala village in Magam pattu of Hambantota District.

Lot.	Name of Land.	Extent, A. R. P.
1	Habarattawalabedda, Matalamullebedda, Pahalagamabedda	430 3 0
2	Kanuwalawewa	3 1 12
3	Pahalagamawewa	5 2 34
6	Angunakolawewa	0 1 31
7	Habarattawalemukalana, Beddewewamukalana	785 2 12
8	Bolhindawewa	0 2 0
9	Path	0 0 20
10	Stream	0 3 24
11	Road	1 1 28
12	Stream	0 3 0
14	Footpath	0 3 0
		1,230 1 1

and bounded as follows : on the north by the village limit of Palugaswala, the village limit of Burutakanda ; on the east by the village limit of Ehala Julwewa ; on the south by the village limit of Walakoggala, the village limit of Godakoggala ; on the west by the village limit of Ridiyagama.

NOTE.—The following lots lying within the above boundaries are excluded from this part of the notice, and their aggregate acreage of 15 acres 2 roods and 12 perches is not included in the acreage of 1,230 acres 1 rood and 1 perch given above :—

## Preliminary plan 562.

Lot.	Name of Land.	Extent, A. R. P.
A 4	Pahalagamewelkatuwa	5 3 0
A 5	Pahalagamewela	9 2 28
A 13	Footpath	0 0 24
		15 2 12

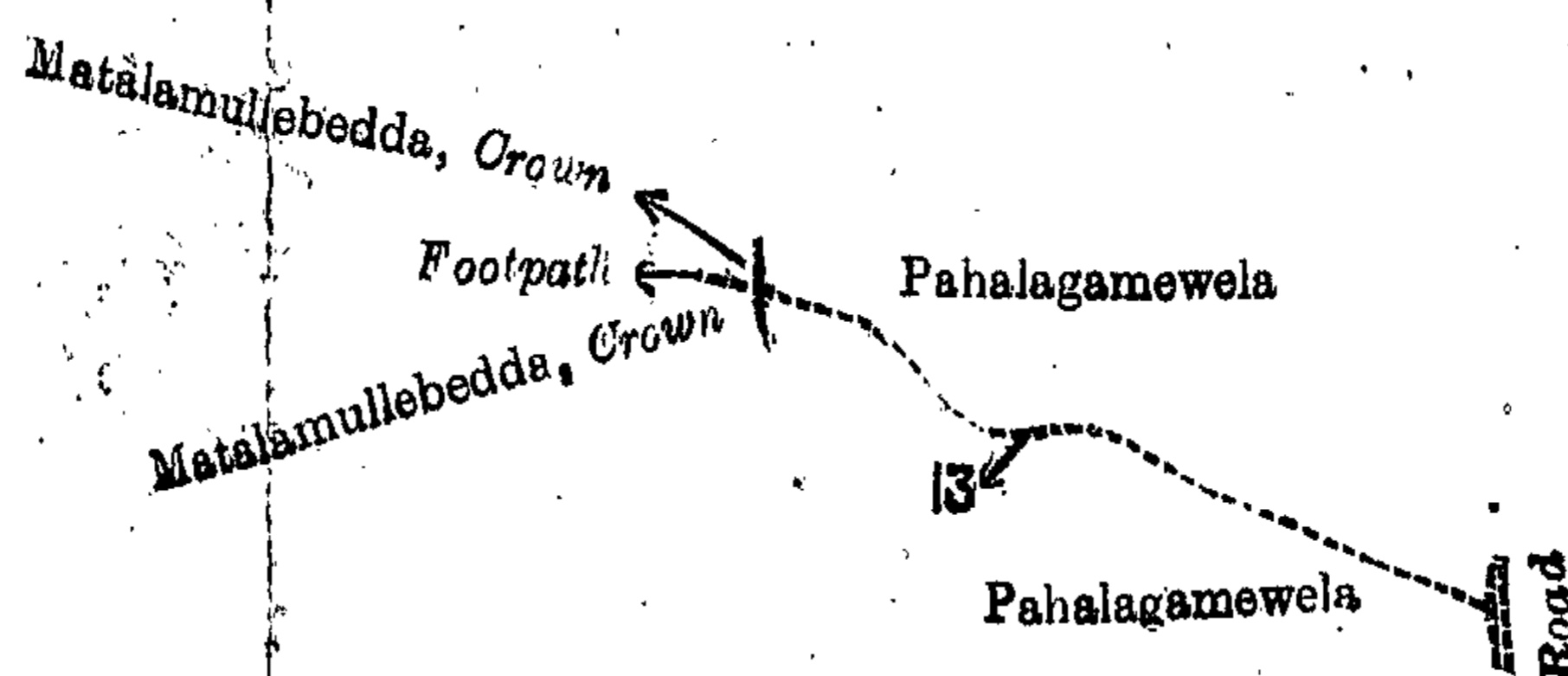
[For Diagram see page 1117.]

## II.—Preliminary plan 562.

Situation : Habarattawala village in Magam pattu of Hambantota District.

Lot.	Name of Land.	Extent, A. R. P.
13	Footpath	0 0 24

and bounded as follows : on the north by Pahalagamewela claimed by Siriwardene Liyanage Kahu Appu and others ; on the east by a road ; on the south by Pahalagamawela claimed by Siriwardene Liyanage Kalu Appu ; on the west by Matalamullebedda claimed by the Crown.

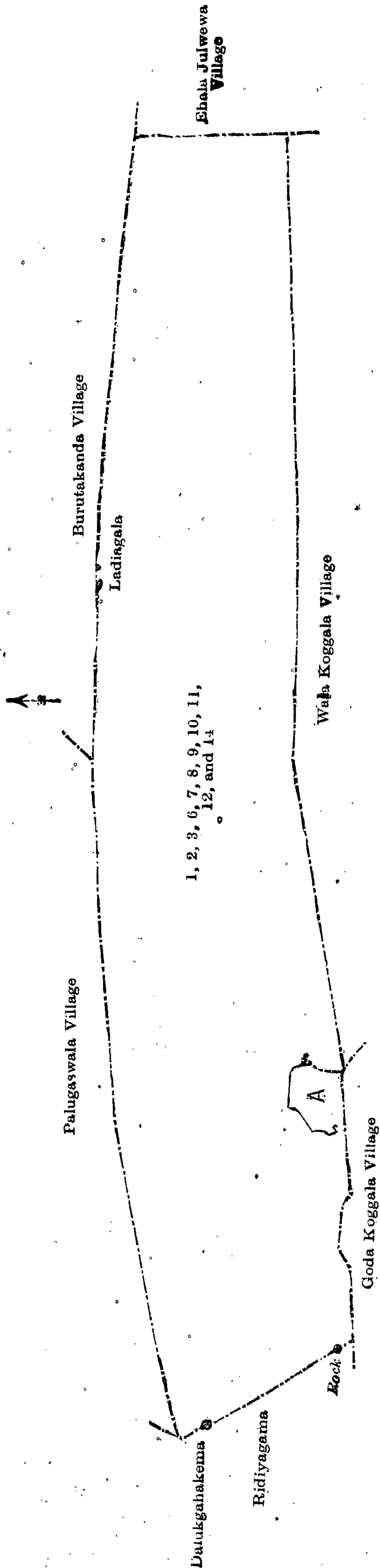


Surveyor-General's Office,  
Colombo, August 27, 1912.

Scale of 8 Chains to an Inch.

A. H. G. DAWSON,  
for Surveyor-General.

Hambantota S. O. 11, 1912—1913.



Surveyor-General's Office,  
Colombo, August 27, 1912.

Scale of 32 Chains to an Inch.

A. H. G. DAWSON,  
for Surveyor-General.

D 14



## FINAL ORDERS.

## Hambantota S. O. No. 823.

Order under Section 2 of "The Waste Lands Ordinances of 1897, 1899, 1900, and 1903,"  
declaring Lands to be Crown Property.

In the matter of the lands commonly called or known as Okalagewewa, Karagahagodellagawahena, &c., situate in the village of Kariyamaditta, in the East Giruwa pattu of the Hambantota District, in the Southern Province, and of "The Waste Lands Ordinances of 1897, 1899, 1900, and 1903."

THE notice required by section 1 of "The Waste Lands Ordinances of 1897, 1899, 1900, and 1903," having been duly published in manner prescribed by that section in respect of the above-named lands (*vide* Notice No. 3,757), and no claim having been made to the said lands or to any interest therein within the period of three months from the date specified in the said notice, I, Walter Ernest Wait, Special Officer appointed under section 28 of the said Ordinances, under and by virtue of the powers vested in me in that behalf by section 2 of the said Ordinances, do hereby, on August 15, 1912, order and declare that the said lands, as more fully described herein below, situate in the village of Kariyamaditta, in the East Giruwa pattu of the Hambantota District, in the Southern Province, and shown as lots 11, 17, 19, 25½, 26, 29, 28, 22b, 40, 40g, 40j in preliminary plan 403, and in the annexed diagrams, and containing in extent 65 acres 2 roods and 7 perches, are the property of the Crown.

*Description of the Lands referred to.*

The following lots situated in the village of Kariyamaditta, in the East Giruwa pattu of the Hambantota District, in the Southern Province, as described in the annexed diagrams:—

## I.—Preliminary plan 403.

Situation: Kariyamaditta village in East Giruwa pattu of Hambantota District.

Lot.	Name of Land.	Extent, A. R. P.	Lot.	Name of Land.	Extent, A. R. P.
11	Okalagewewa	0 0 34	26	Wedagewewa	5 1 20
17	Karagahagodellagawahena Mailagahahena	and 33 1 31	29	Pinhena	4 0 0
19	Mahawewa	2 1 32			45 2 1
25½	Water-hole	0 0 4			

and bounded as follows: on the north by Kapugewadiya to be declared the property of the Crown under the Waste Lands Ordinances; on the east by Nugekoratuwa claimed by Crown and Alahaperumage Janis, Meegahawela claimed by Ratnayake Kankanange Jayatuhamy and others, Welagawakoratuwa claimed by Ratnayaka Kankanange Jayatuhamy, Punchideniya claimed by Ekanayakage Andris and others, Mailagahamulana *alias* Mahamulana claimed by Pananwelage Don Peneris and others, Bandarakoratuwa claimed by Crown and Samuel Wijekon Dissanayaka Mabarana, Julgaharuppe to be declared the property of the Crown under the Waste Lands Ordinances, Netolgahawela claimed by Pananwelage Don Peneris and others, Wewgilma claimed by Crown, Ketakalagahakoratuwa claimed by Crown and Kahagalagamage Juwanis, Heenahegahawatta sold by Crown, Heenahegahawatta claimed by Abeywardana Arachchige Sodihamy, Alutwattahena claimed by Crown and Ratnayaka Kankanange Santakahami, Alutwatta claimed by ditto, Wedagewewagawawatta claimed by Crown, Wedagewewagawawatta claimed by Crown and Abeynayakage Tinohamy, Wedagewewagawawatta claimed by Crown, Wedagewela claimed by Abeywardana Arachchige Janis and others, Katupillagahawela claimed by ditto; on the south by Welagawawatta sold by Crown, Wewagawawatta sold by Crown, Welangahawelakumbura claimed by Kaluachchige Aberan and others, Millagahawatta claimed Crown and Abenayakage Koronis Appu, Millagahawatta claimed by Abenayakage Koronis Appu, Millagahawatta claimed by Crown, and Abenayakage Koronis Appu, the village limit of Talawa; on the west by Havarinagewela claimed by Abeykoonge Ranhamy, the village limit of Kudagoda.

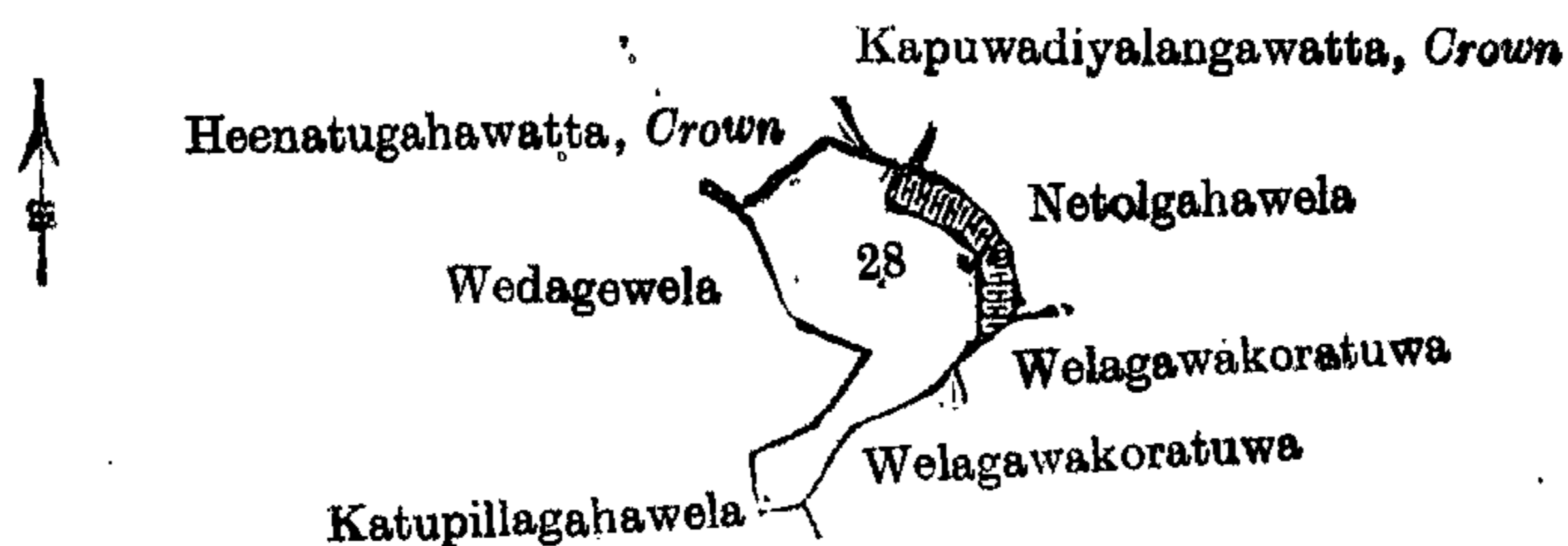
[For Diagram see page 1119.]

## II.—Preliminary plan 403.

Situation: Kariyamaditta village in East Giruwa pattu of Hambantota District.

Lot.	Name of Land.	Extent, A. R. P.
28	Wattagawawewa	1 1 25

and bounded as follows: on the north by Heenatugahawatta claimed by Crown, Kapuwadiyalangawatta claimed by Crown and Kahagalagamage Juwanis, Netolgahawela claimed by Pananwelage Don Peneris and others; on the east by Welagawakoratuwa claimed by Pananwelage Andris, Welagawakoratuwa sold by Crown; on the south by Katupillagahawela claimed by Abeywardana Arachchige Janis and others; on the west by Wedagewela claimed by Abeywardana Arachchige Janis and others.



Surveyor-General's Office,  
Colombo, August 5, 1912.

Scale of 8 Chains to an Inch.

A. H. G. DAWSON,  
for Surveyor-General.

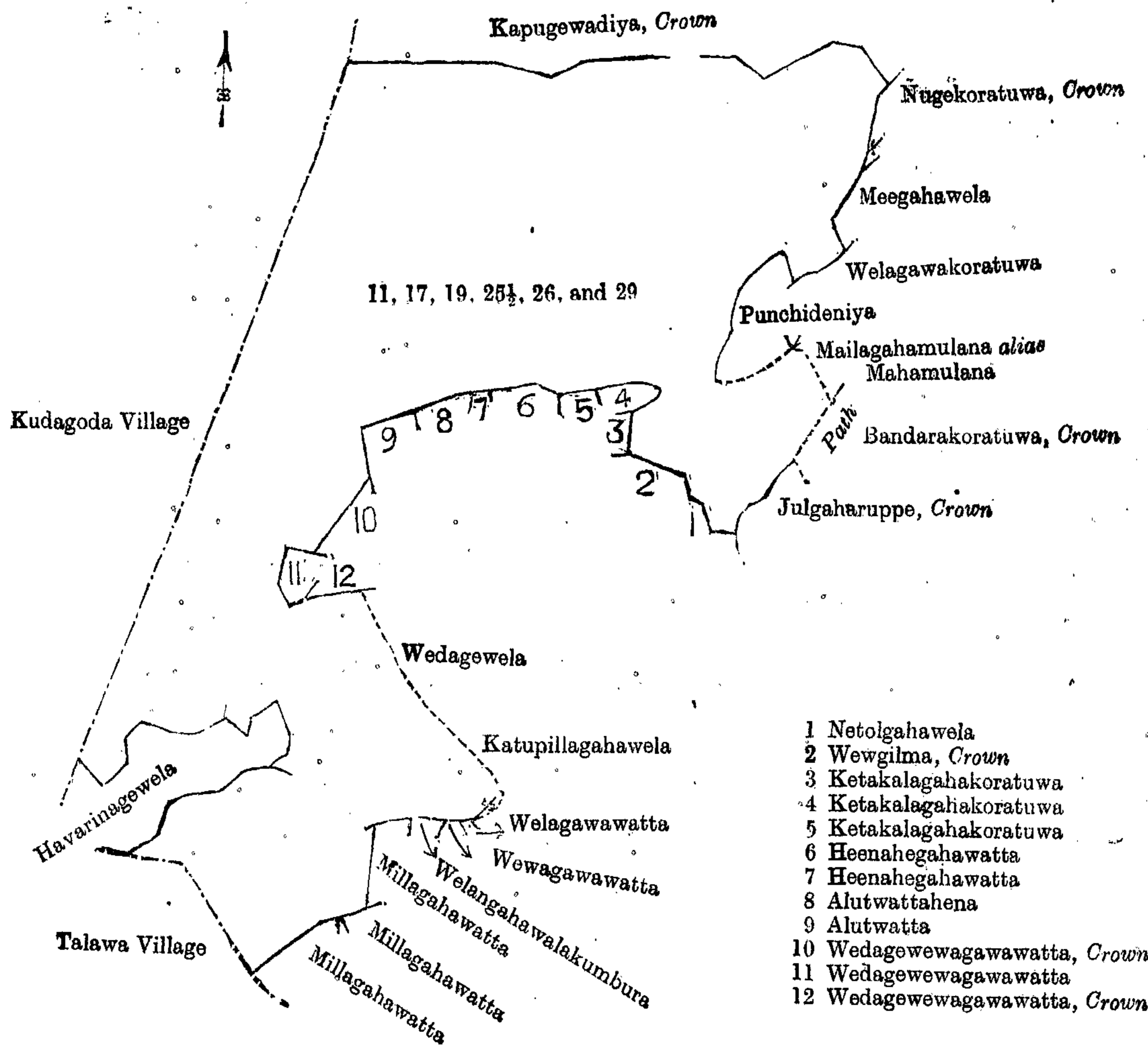
## III.—Preliminary plan 403.

Situation: Kariyamaditta village in East Giruwa pattu of Hambantota District.

Lot.	Name of Land.	Extent, A. R. P.	Lot.	Name of Land.	Extent, A. R. P.
22b	Pingaha-arekoratuwa	5 1 25	40j	Amarakongedarawatta	1 1 1
40	Lolugahahena	9 2 25			
40g	Ehalagahakoratuwa	2 1 10			18 2 21

and bounded as follows: on the north by Millagahawatta claimed by Crown and Abeynayakage Koronis Appu, Wewagawakoratuwa sold by Crown, Welagawakoratuwa sold by Crown, Welagawawatta sold by Crown, Suriyagahawatta claimed by A. Babahamy, Kanattawattewatta claimed by P. Kirihamy, Kotambewatta claimed by Jasin Patiranaage Dissanhami;





Surveyor-General's Office,  
 Colombo, August 5, 1912.

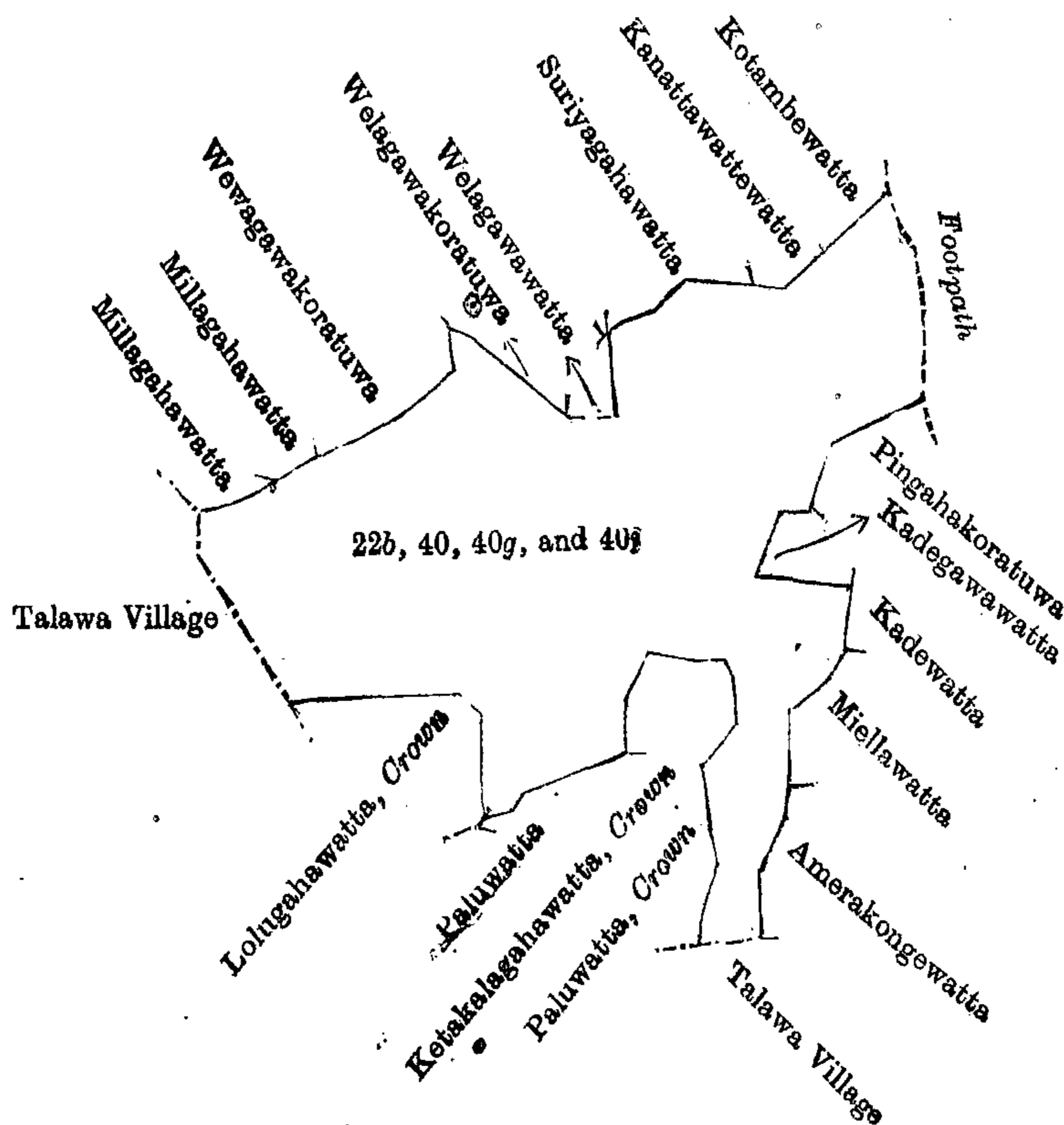
Scale of 8 Chains to an Inch.

A. H. G. DAWSON,  
 for Surveyor-General.

on the east by a footpath, Pingahakoratuwa claimed by Crown and Abeywaranage Heen Appu and others, Kadegawawatta claimed by A. Dingi Appu, Kadewatta sold by Crown, Miellawatta claimed by Ekanayakage Andris, Amerakongewatta claimed by D. A. Amerakoon; on the south by the village limit of Talawa, Paluwatta claimed by Crown and R. K. Juwanis, Ketakalagahawatta claimed by Crown and Abeysekerage Hehami, Paluwatta claimed by Crown and R. K. Juwanis, Lolugahawatta claimed by Crown; on the west by the village limit of Talawa.

August 15, 1912.

W. E. WAIT,  
 Special Officer.



Surveyor-General's Office,  
 Colombo, August 5, 1912.

Scale of 8 Chains to an Inch.

A. H. G. DAWSON,  
 for Surveyor-General.



**Hambantota S. O. No. 824.****Order under Section 4, Sub-section (1), of "The Waste Lands Ordinances of 1897, 1899, 1900, and 1903,"  
declaring Land to be Crown Property.**

In the matter of the land commonly called or known as Pahajjawewewa (tank), situate in the village of Nakulugamuwa, in the West Giruwa pattu of the Hambantota District, in the Southern Province, and of "The Waste Lands Ordinances of 1897, 1899, 1900, and 1903."

WHEREAS in pursuance of section 1 of the said Ordinances it was duly notified on December 15, 1911, that if no claim to the land commonly called or known as Pahajjawewewa (tank), situate in the village of Nakulugamuwa, in the West Giruwa pattu of the Hambantota District, in the Southern Province, containing in extent 3 roods and 4 perches, and shown as lot 204 in preliminary plan 302, as described in the annexed diagram, was made to Walter Ernest Wait, Special Officer appointed under section 28 of the said Ordinances, within the period of three months from the date specified in such notice, such land would be declared the property of the Crown, and dealt with on account of the Crown (*vide* Notice No. 4,316):

And whereas Don Diyonis Abeyegoonawardene made claim thereto, and whereas the said claimant has withdrawn his claim to the said land, I, Walter Ernest Wait, Special Officer appointed under section 28 of the said Ordinances, under and by virtue of the powers vested in me in that behalf by section 4 of the said Ordinances, do hereby on September 10, 1912, order and declare under section 4, sub-section (1), of the said Ordinances, that the said land, as more fully described herein below, is the property of the Crown.

*Description of the Land referred to.*

The following lot situated in the village of Nakulugamuwa, in the West Giruwa pattu of the Hambantota District, in the Southern Province, as described in the annexed diagram:—

## Preliminary plan 302.

Situation: Nakulugamuwa village in West Giruwa pattu of Hambantota District.

Lot.	Name of Land.	Extent, A. R. P.
204	Pahajjawewewa (tank)	0 3 4

and bounded as follows: on the north by the road from Tangalla to Matara; on the east by Godakadurahena claimed by W. G. Babahamy, Wekanda claimed by Gamage Don Penaris and others; on the south by Palugahamulana claimed by Don Andreas Abeygoonewardena and others, Ambagahakoratuwa *alias* Oruadinatotahena claimed by Don Dionis Abeygoonewardena; on the west by the road from Matara to Tangalla.

September 10, 1912.

W. E. WAIT,  
Special Officer.



Surveyor-General's Office,  
Colombo, November 2, 1911.

Scale of 8 Chains to an Inch.

A. H. G. DAWSON,  
for Surveyor-General.

**Hambantota S. O. No. 825.****Order under Section 4, Sub-section (1), of "The Waste Lands Ordinances of 1897, 1899, 1900 and 1903,"  
declaring Lands to be Crown Property.**

In the matter of the lands commonly called or known as Ketakelagahahena, Bogahahena, &c., situate in the village of Kariyamaditta, in the East Giruwa pattu of the Hambantota District, in the Southern Province, and of "The Waste Lands Ordinances of 1897, 1899, 1900, and 1903."

WHEREAS in pursuance of section 1 of the said Ordinances it was duly notified on May 6, 1910, that if no claim to the lands commonly called or known as Ketakelagahahena, Bogahahena, &c., situate in the village of Kariyamaditta, in the East Giruwa pattu of the Hambantota District, in the Southern Province, containing in extent 193 acres 3 roods and 2 perches, and shown as lots 1a, 10, 13, 42, 42a, 43, 22 in preliminary plan 403 and in the annexed diagrams, was made to Malcolm Stevenson, Special Officer appointed under section 28 of the said Ordinances, within the period of three months from the date specified in such notice, such lands would be declared the property of the Crown, and dealt with on account of the Crown (*vide* Notice No. 3,757):

And whereas Dionisius Abeyasundera Weerasinha, made claim thereto, and whereas the said claimant has withdrawn his claims to the said lands, I, Walter Ernest Wait, Special Officer appointed under section 28 of the said Ordinances, under and by virtue of the powers vested in me in that behalf by section 4 of the said Ordinances, do hereby, on August 15, 1912, order and declare under section 4, sub-section (1), of the said Ordinances, that the said lands, as more fully described herein below, are the property of the Crown.

*Description of the Lands referred to.*

The following lots situated in the village of Kariyamaditta, in the East Giruwa pattu of the Hambantota District, in the Southern Province, as described in the annexed diagrams:—

## I.—Preliminary plan 403.

Situation: Kariyamaditta village in East Giruwa pattu of Hambantota District.

Lot.	Name of Land.	Extent, A. R. P.	Lot.	Name of Land.	Extent, A. R. P.
1a	Ketakelagahahena, Bogahahena, Galgodahena, &c.	173 0 16	42a	Lolugahakoratuwa	0 3 14
10	Sudampegewewa	1 1 1	43	Dehigahakoratuwa	5 3 22
13	Bogahahena	2 0 9			
42	Lolugahakoratuwa	1 0 35			
					184 1 17



and bounded as follows: on the north by the village limit of Dabarella; on the east by the village limit of Dabarella, Dangahagawawattekoratuwa claimed by Goigodagama Dingiri Appu, the village limit of Dabarella, the village limit of Talawa; on the south by the village limit of Talawa, Ketakelagahawatta claimed by the Crown, Ketakelagahawatta declared Crown by civil decree, the village limit of Talawa; on the west by Kalugahakoratuwa claimed by Ekanayakage Davit, Kohombagahakoratuwa claimed by Ekanayakage Andris and another, Dangahawatta claimed by M. Babahamy, Kalugahawatta claimed by K. Balahamy, Julgahawatta claimed by Crown, Galgodahena claimed by the Crown, Milla-gahawatta sold by the Crown, Galgodahena claimed by the Crown, Pingaha-arehena to be declared the property of the Crown under the Waste Lands Ordinances, Julgaharuppa to be declared the property of the Crown under the Waste Lands Ordinances, Nugahakoratuwa claimed by Crown and Alahaperuma Janis, Udahawatta claimed by R. K. Dineshamy, Goda-welagedarawatta claimed by A. P. Dinoris, Geeganagedarakoratuwa claimed by K. Pehamy, Mulkirigalagedarawatta claimed by Abeykonge Davit, Alutwatta claimed by Nape Arachchige Heenhamy, Mahalindagodagewatta claimed by Liyana Patiranage Juwanis, Landewatta claimed by Babahamy, Kapugewadiya to be declared the property of the Crown under the Waste Lands Ordinances, Sudampegewela claimed by Crown and Abeysekerage Janis and others, abandoned tank, part of Kapugewadiya to be declared the property of the Crown under the Waste Lands Ordinances.

NOTE.—The following lot lying within the above boundaries is excluded from this part of the order, and its acreage of 2 acres 2 roods and 16 perches is not included in the acreage of 184 acres 1 rood and 17 perches given below:—

Preliminary plan 403.

Lot.	Name of Land.	Extent, A. R. P.
46	Kahatagahahena	2 2 16

[For Diagram see page 1122.]

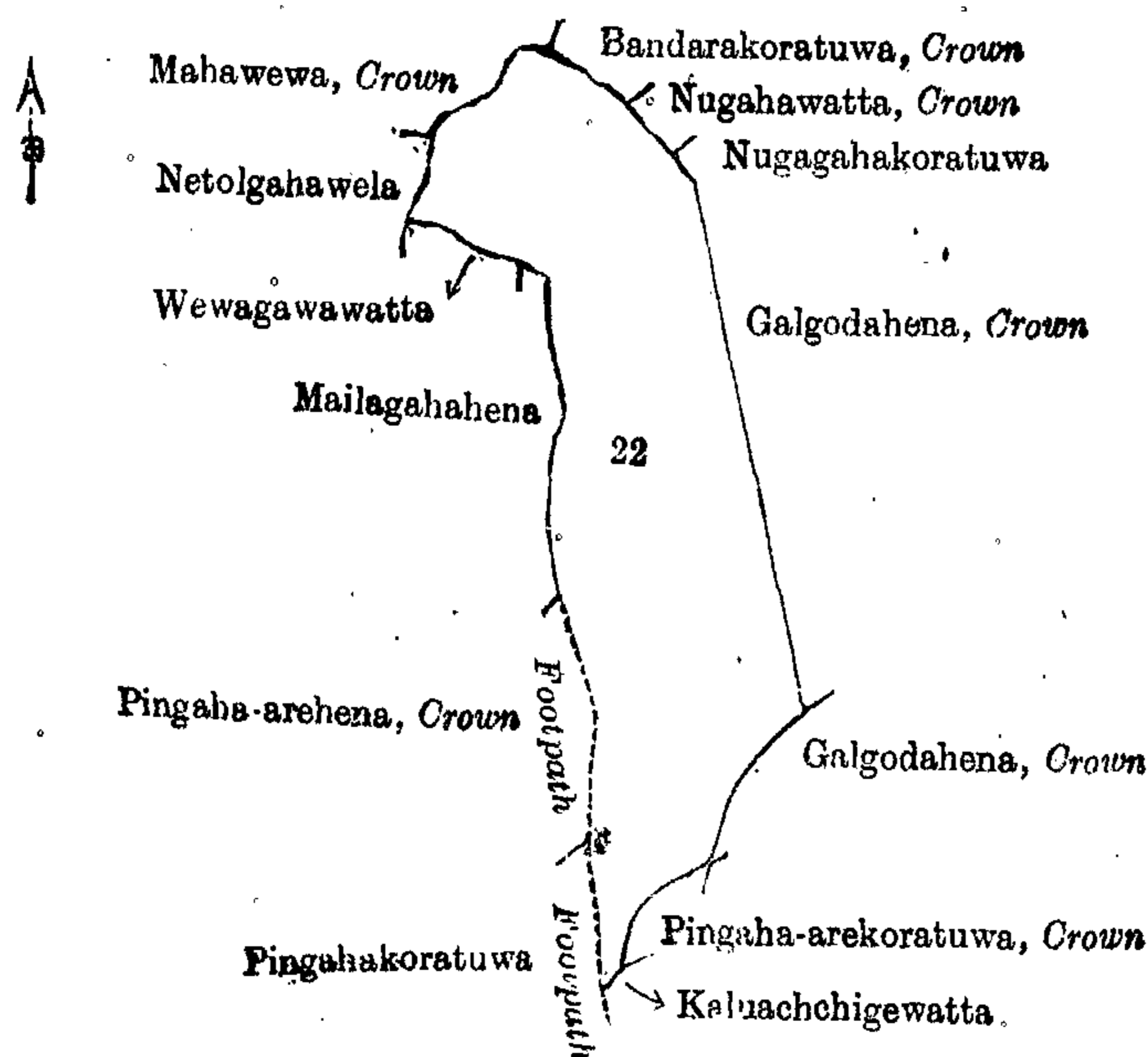
II.—Preliminary plan 403.

Lot.	Name of Land.	Extent, A. R. P.
22	Pingaha-arekoratuwa and Julgaharuppa	9 1 25

and bounded as follows: on the north by Mahawewa to be declared the property of the Crown under the Waste Lands Ordinances, Bandarakoratuwa claimed by Crown and Samuel Wijekoon Dissanayaka Mabarana, Nugahawatta claimed by Crown and the widow of Abeykonge Dinoris; on the east by Galgodahena to be declared the property of the Crown under the Waste Lands Ordinances; on the south by Galgodahena to be declared the property of the Crown under the Waste Lands Ordinances, Pingaha-arekoratuwa claimed by Crown and A. Heen Appu, Kaluachchigewatta claimed by K. Aberan; on the west by a footpath (Pingahakoratuwa claimed by Crown and Abeywarnage Heen Appu and others, Pingaha-arehena to be declared the property of the Crown under the Waste Lands Ordinances), Mailagahahena claimed by Jasiri Patiranage Dissanhami, Wewagawawatta sold by Crown, Netolgahawela claimed by Pananwelage Don Peneris and others.

August 15, 1912.

W. E. WAIT,  
Special Officer.



Surveyor-General's Office,  
Colombo, August 5, 1912.

Scale of 8 Chains to an Inch.

A. H. G. DAWSON,  
for Surveyor-General.

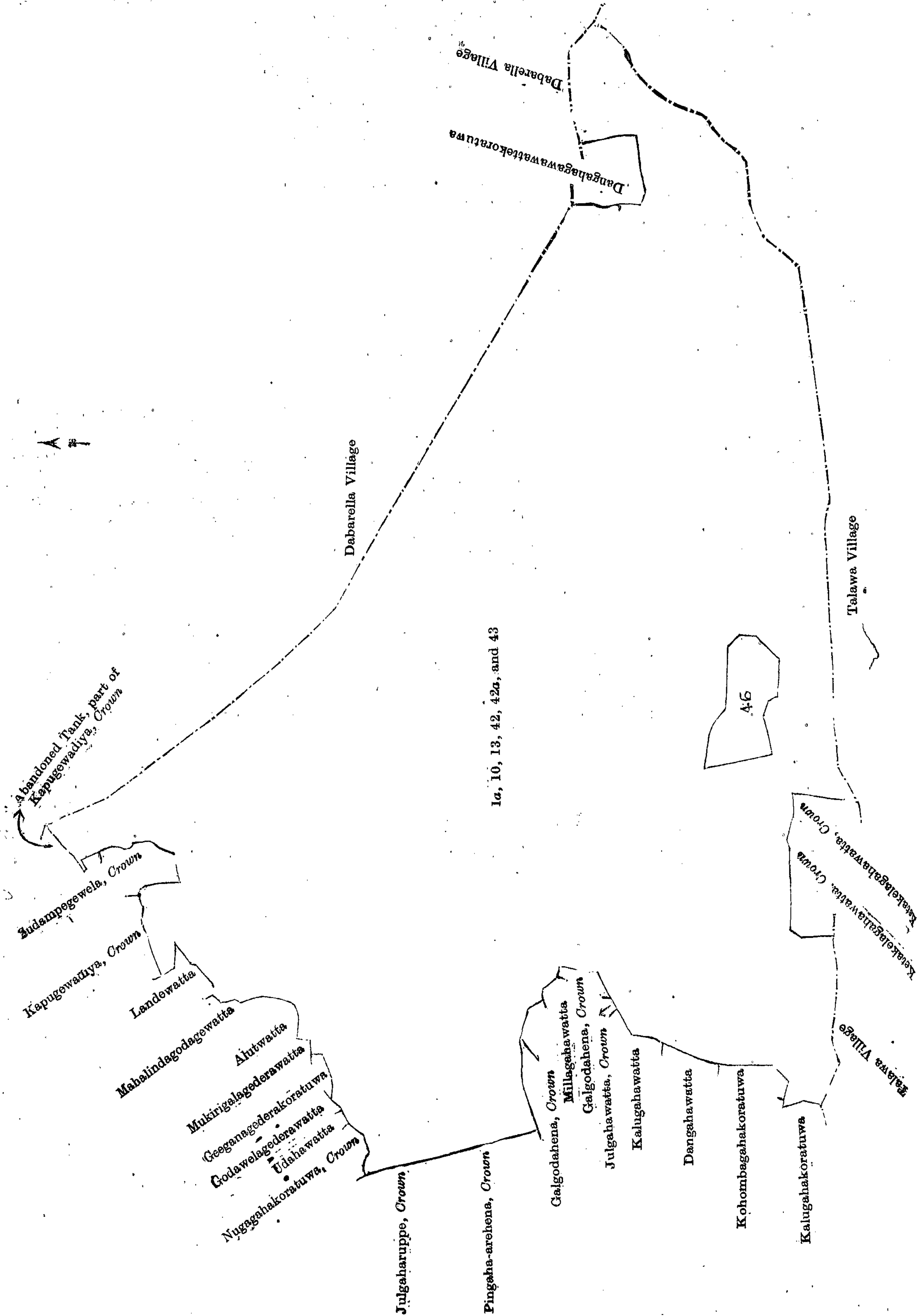
Kurunegala S. O. No. 473.

Order under Section 2 of "The Waste Lands Ordinances of 1897, 1899, 1900, and 1903,"  
declaring Lands to be Crown Property.

In the matter of the lands commonly called or known as Obadakotuwahena, Obadakotuwawela, situate in the village of Obadakotuwa, in the Mahagalboda Egoda korale of the Hiriyala hatpattu of the Kurunegala District, in the North-Western Province, and of "The Waste Lands Ordinances of 1897, 1899, 1900, and 1903."

THE notice required by section 1 of "The Waste Lands Ordinances of 1897, 1899, 1900, and 1903," having been duly published in manner prescribed by that section in respect of the above-named lands (*vide* Notice No. 4,420), and no claim having been made to the said lands or to any interest therein within the period of three months from the date specified in the said notice, I, John Murray Davies, Special Officer appointed under section 28 of the said Ordinances, under and by virtue of the powers vested in me in that behalf by section 2 of the said Ordinances, do hereby on September 12, 1912, order and declare that the said lands, as more fully described herein below, situate in the village of Obadakotuwa, in the Mahagalboda Egoda korale of the Hiriyala hatpattu of the Kurunegala District, in the North-Western Province, and shown as lots 9939, 9940 in preliminary plan 1,993, and in the annexed diagram, and containing in extent 16 acres 3 roods and 6 perches, are the property of the Crown.





Surveyor-General's Office,  
Colombo, August 5, 1912.

Scale of 8 Chains to an Inch.

A. H. G. DAWSON,  
for Surveyor-General.

*Description of the Lands referred to.*

The following lots situated in the village of Obadakuwa, in the Mahagalboda Egoda korale of the Hiriya hatpattu of the Kurunegala District, in the North-Western Province, as described in the annexed diagram:—

Preliminary plan 1,993.

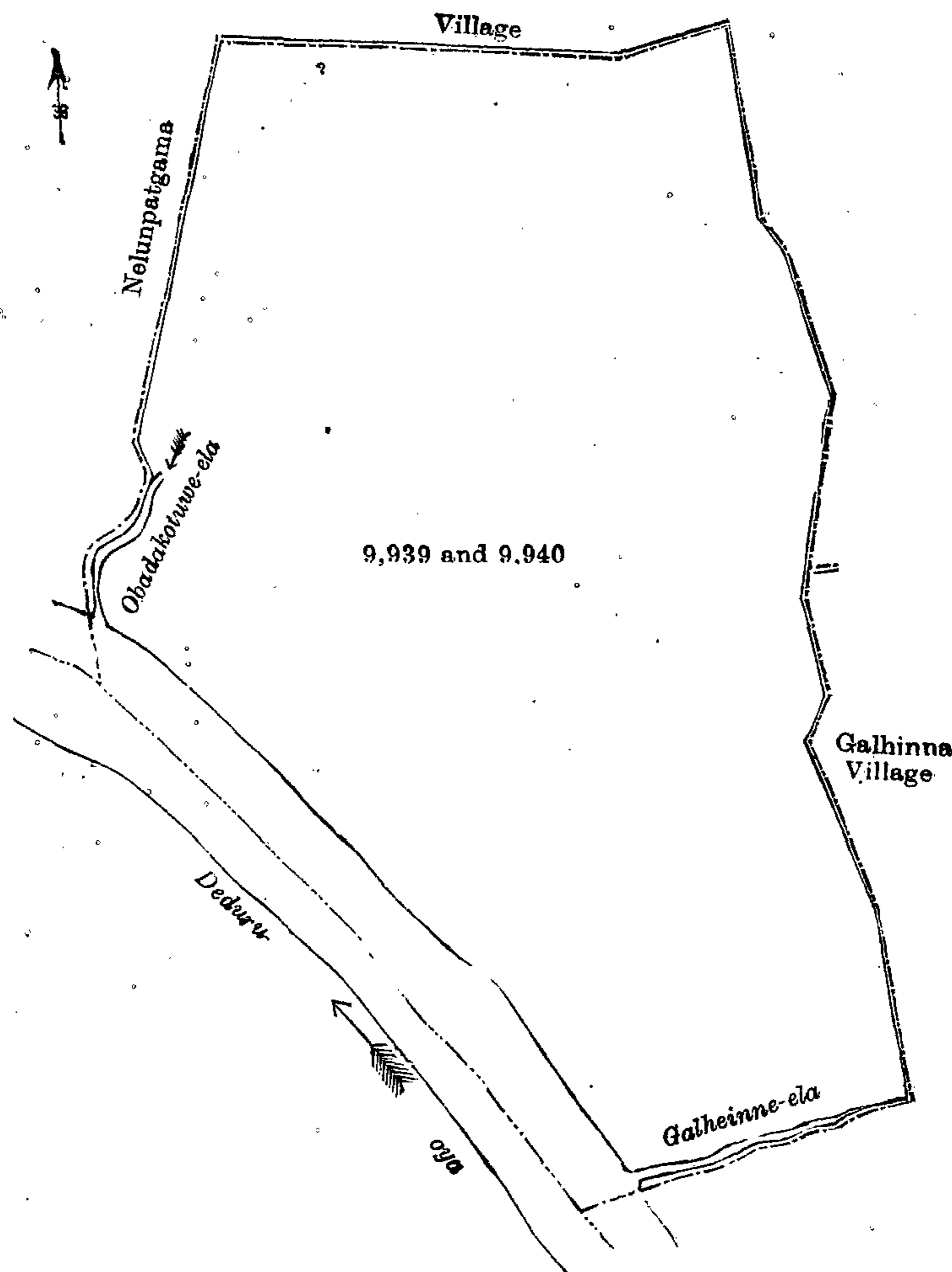
Situation: Obadakuwa village in Mahagalboda Egoda korale of Kurunegala District.

Lot.	Name of Land.	Extent, A.	R.	P.
9939	Obadakuwahena	13	1	18
9940	Obadakuwawela	3	1	28
		16	3	6

and bounded as follows: on the north by the village limit of Nelunpatgama; on the east by the village limit of Nelunpatgama, the village limit of Galhinna; on the south by the village limit of Galhinna, the Galhinne-ela, the Deduru-oya; on the west by the Deduru-oya, Obadakuwe-ela, the village limit of Nelunpatgama.

September 12, 1912.

J. M. DAVIES,  
Special Officer.



Scale of 4 Chains to an Inch.

Surveyor-General's Office,  
Colombo, April 24, 1912.

A. J. WICKWAR,  
for Surveyor-General.

**Uva S. O. No. 1,439.**

**Order under Section 2 of "The Waste Lands Ordinances of 1897, 1899, 1900, and 1903,"  
declaring Lands to be Crown Property.**

In the matter of the lands commonly called or known as Kotugodellepatana (reservation for road), Yahalakumburepatana, &c., situate in the village of Etampitiya, in the Dehiwinipalata korale of the Udukinda division, in the Province of Uva, and of "The Waste Lands Ordinances of 1897, 1899, 1900, and 1903."

THE notice required by section 1 of "The Waste Lands Ordinances of 1897, 1899, 1900, and 1903," having been duly published in manner prescribed by that section in respect of the above-named lands (*vide* Notice No. 4,197), and no claim having been made to the said lands or to any interest therein within the period of three months from the date specified in the said notice, I, Norman Albert Hampton, Special Officer appointed under section 28 of the said Ordinances, under and by virtue of the powers vested in me in that behalf by section 2 of the said Ordinances, do hereby on August 23, 1912, order and declare that the said lands, as more fully described herein below, situate in the village of Etampitiya, in the Dehiwinipalata korale of the Udukinda division, in the Province of Uva, and shown as lots 14b, 14c, 14d, 15, 27a, 27k, 27d, 27e, 27f, 27g, 27h, 27i, 27j, 69, 70, 73b, 85, 86, 92, 94, 95 in preliminary plan 197 and in the annexed diagrams, and containing in extent 50 acres 1 rood and 22 perches, are the property of the Crown.



*Description of the Lands referred to.*

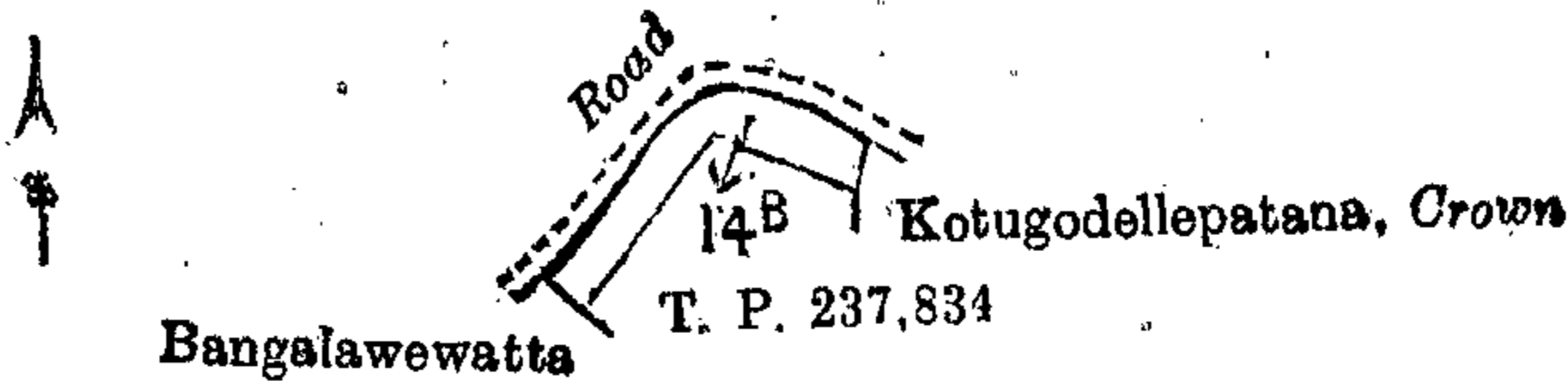
The following lots, situated in the village of Etampitiya, in the Dehiwinipalata korale of the Udukinda division, in the Province of Uva, as described in the annexed diagrams:—

## I.—Preliminary plan 197.

Situation : Etampitiya village in Dehiwinipalata korale of Udukinda division, Province of Uva.

Lot.	Name of Land.	Extent, A. R. P.
14b	Kotugodellepatana (reservation for road)	0 2 0

and bounded as follows : on the north by a road ; on the east by Kotugodellepatana to be declared the property of the Crown under the Waste Lands Ordinances ; on the south by T. P. 237,834, Bangalawewatta sold by the Crown ; and on the west by a road.



Surveyor-General's Office,  
Colombo, July 3, 1912.

Scale of 8 Chains to an Inch.

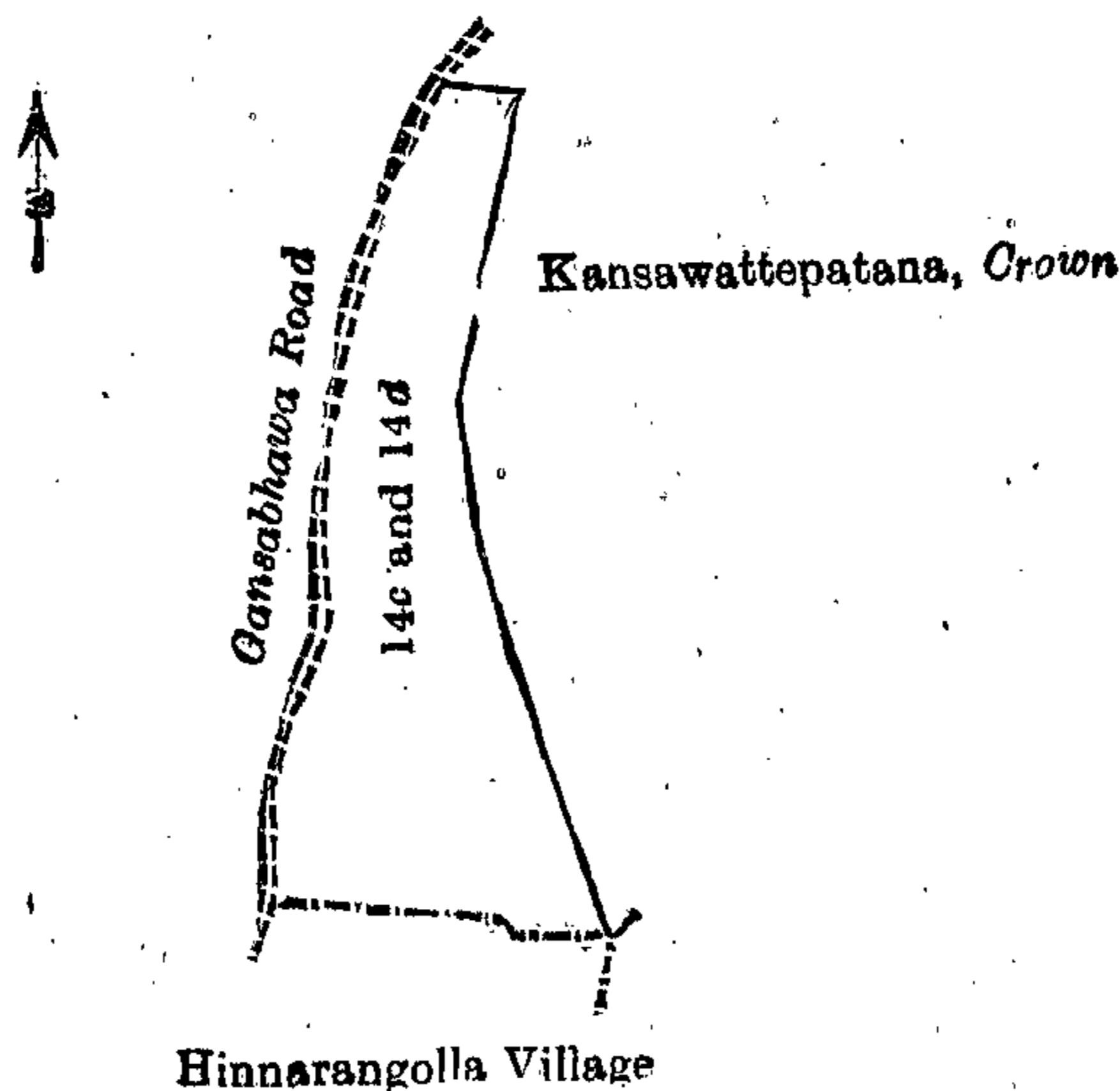
A. H. G. DAWSON,  
for Surveyor-General.

## II.—Preliminary plan 197.

Situation : Etampitiya village in Dehiwinipalata korale of Udukinda division, Province of Uva.

Lot.	Name of Land.	Extent, A. R. P.
14c	Yahalakumburepatana	4 1 15
14d	Do. (reservation for road)	0 1 6
		4 2 21

and bounded as follows : on the north and east by Kansawattepatana to be declared the property of the Crown under the Waste Lands Ordinances ; on the south by the village limit of Hinnarangolla ; and on the west by a Gansabhawa road.



Surveyor-General's Office,  
Colombo, July 3, 1912.

Scale of 8 Chains to an Inch.

A. H. G. DAWSON,  
for Surveyor-General.

## III.—Preliminary plan 197.

Situation : Etampitiya village in Dehiwinipalata korale of Udukinda division, Province of Uva.

Lot.	Name of Land.	Extent, A. R. P.
15	Public Works Department bungalow and premises	0 0 22

and bounded as follows : on the north by Kotugodellepatana to be declared the property of the Crown under the Waste Lands Ordinances ; on the east by T. P. 47,749 ; on the south and west by Kotugodellepatana to be declared the property of the Crown under the Waste Lands Ordinances.



Surveyor-General's Office,  
Colombo, July 3, 1912.

Scale of 8 Chains to an Inch.

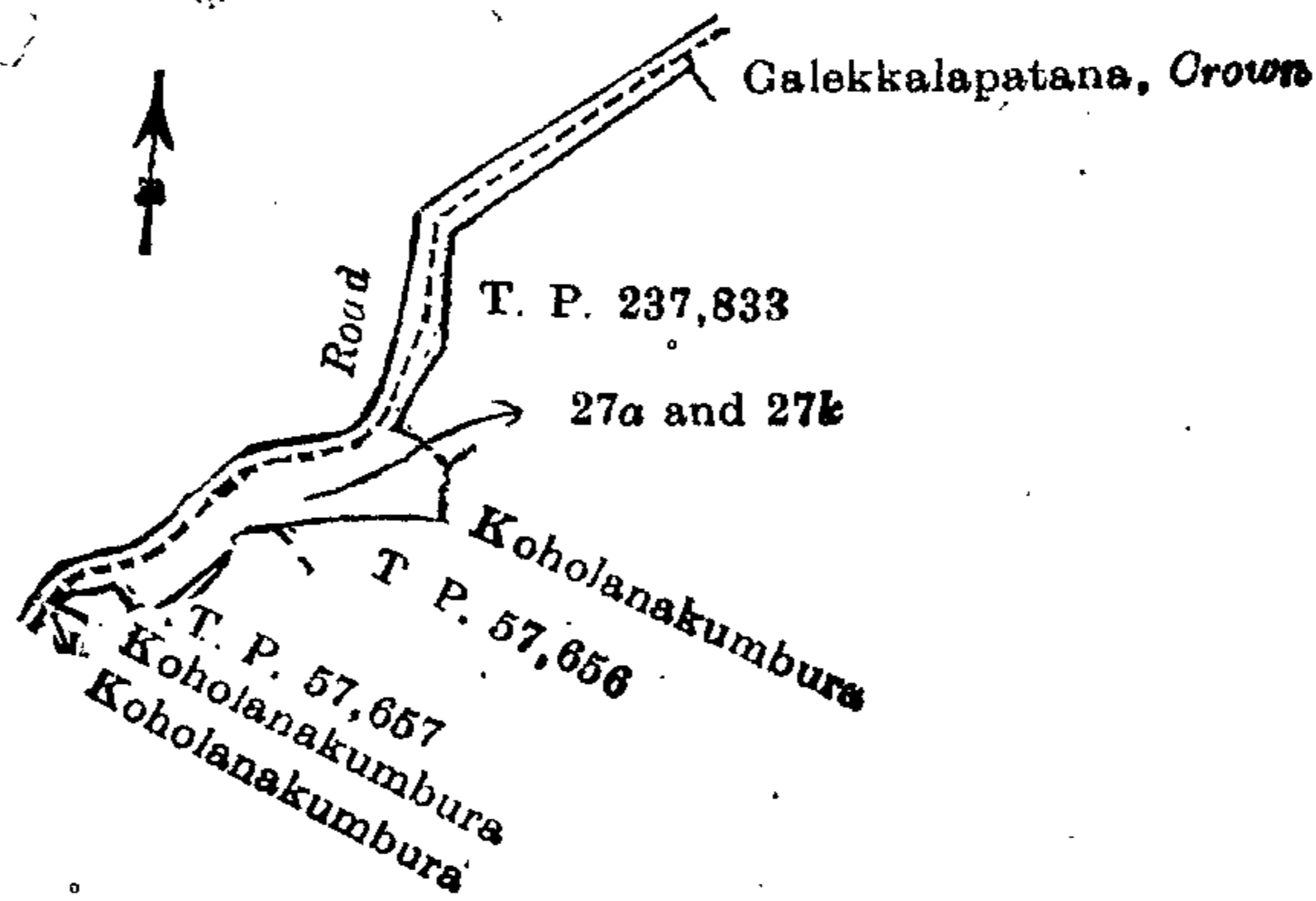
A. H. G. DAWSON,  
for Surveyor-General.

## IV.—Preliminary plan 197.

Situation : Etampitiya village in Dehiwinipalata korale of Udukinda division, Province of Uva.

Lot.	Name of Land.	Extent, A. R. P.
27a	Koholana (reservation for road)	0 1 8
27b	Botalawekele (reservation for stream and road)	0 3 4
		1 0 12

and bounded as follows : on the north by a road ; on the east by Galekkalapatana to be declared the property of the Crown under the Waste Lands Ordinances, T. P. 237,833, Koholanakumbura (T. P. 57,656) ; on the south by Koholanakumbura (T. Ps. 57,656 and 57,657) Koholanakumbura sold by the Crown ; and on the west by a road.



Surveyor-General's Office,  
Colombo, July 3, 1912.

Scale of 8 Chains to an Inch.

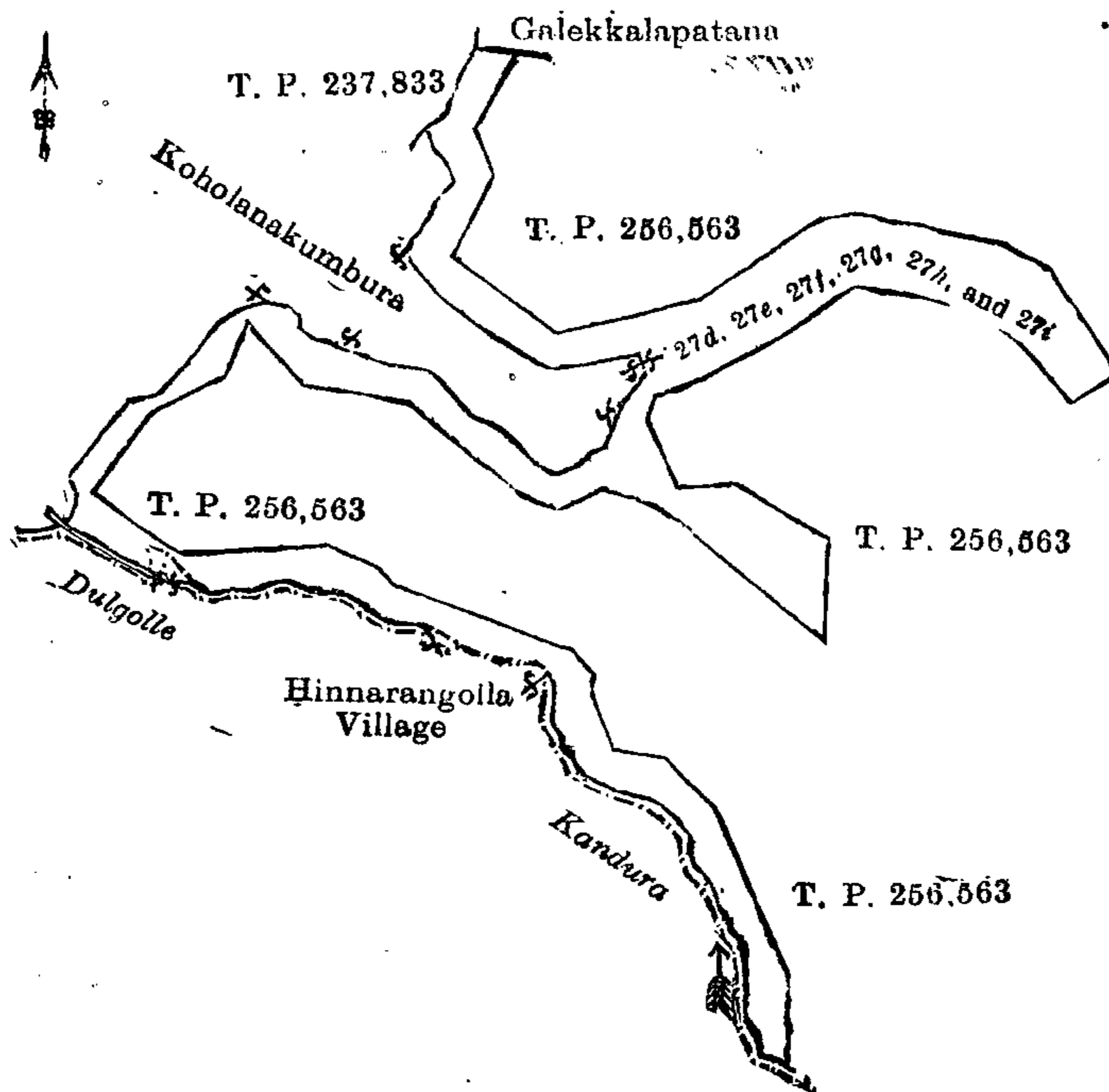
A. H. G. DAWSON,  
for Surveyor-General.

V.—Preliminary plan 197.

Situation : Etampitiya village in Dehiwinipalata korale of Udukinda division, Province of Uva.

Lot.	Name of Land.	Extent, A. R. P.
27d	Botalawekele	1 0 0
27e	Do. (reservation for stream)	4 0 0
27f	Do. (do. do.)	0 1 8
27g	Diulgollekele and Galekkalapatana (reservation for stream)	2 1 8
27h	Botalawekele	0 3 24
27i	Galekkalapatana	0 1 26
		8 3 26

and bounded as follows : on the north by Galekkalapatana to be declared the property of the Crown under the Waste Lands Ordinances, T. P. 256,563 ; on the east by T. P. 256,563 ; on the south by the village limit of Hinnarangolla ; and on the west by Koholanakumbura sold by the Crown, T. P. 237,833.



Surveyor-General's Office,  
Colombo, July 3, 1912.

Scale of 8 Chains to an Inch.

A. H. G. DAWSON,  
for Surveyor-General.

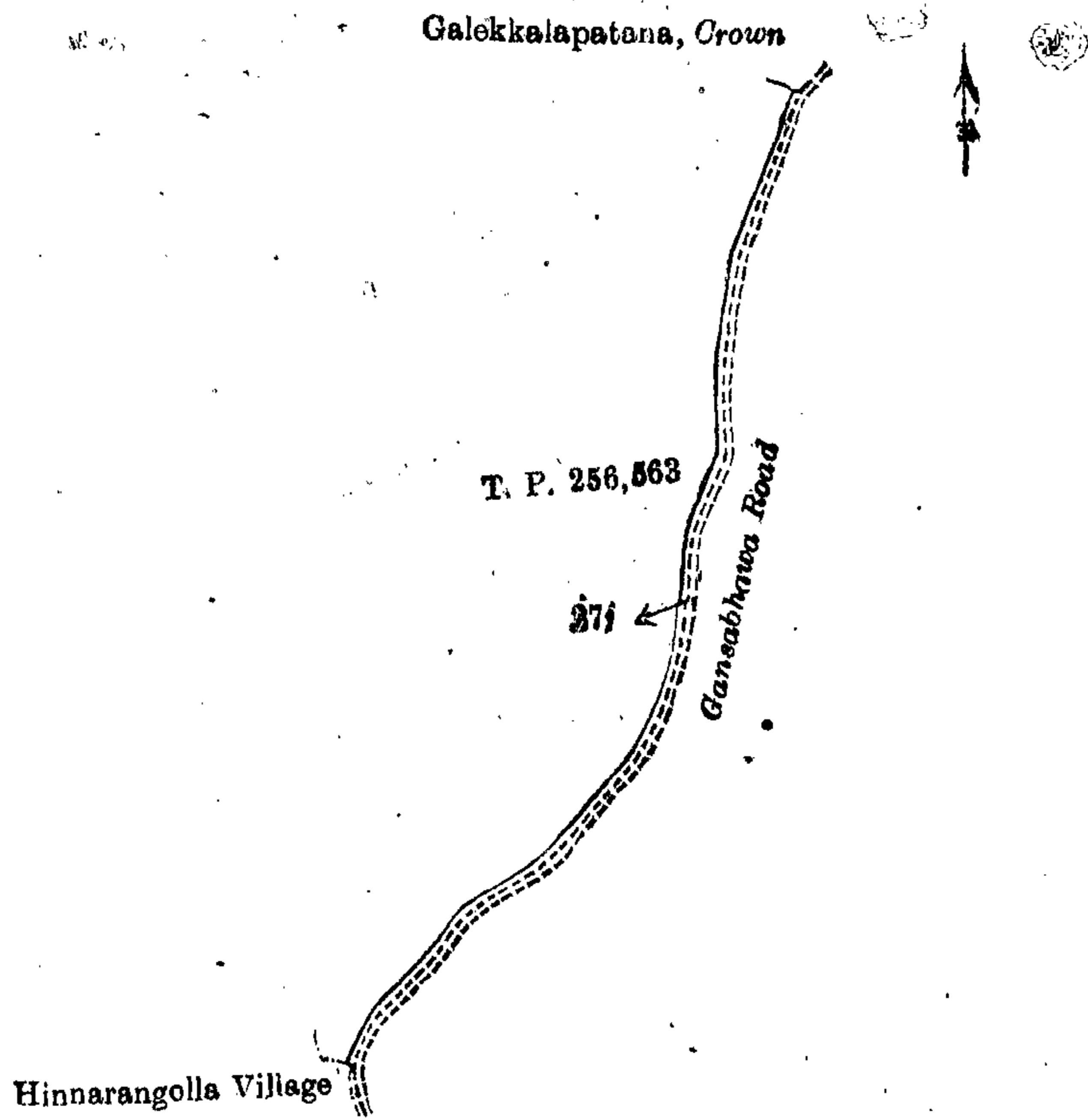
VI.—Preliminary plan 197.

Situation : Etampitiya village in Dehiwinipalata korale of Udukinda division, Province of Uva.

Lot.	Name of Land.	Extent, A. R. P.
27j	Botalawekele (reservation for minor road)	0 2 26

and bounded as follows : on the north by Galekkalapatana to be declared the property of the Crown under the Waste Lands Ordinances ; on the east by a Gansabhawa road ; on the south by the village limit of Hinnarangolla ; and on the west by T. P. 256,563.





Surveyor-General's Office,  
Colombo, July 3, 1912.

Scale of 8 Chains to an Inch.

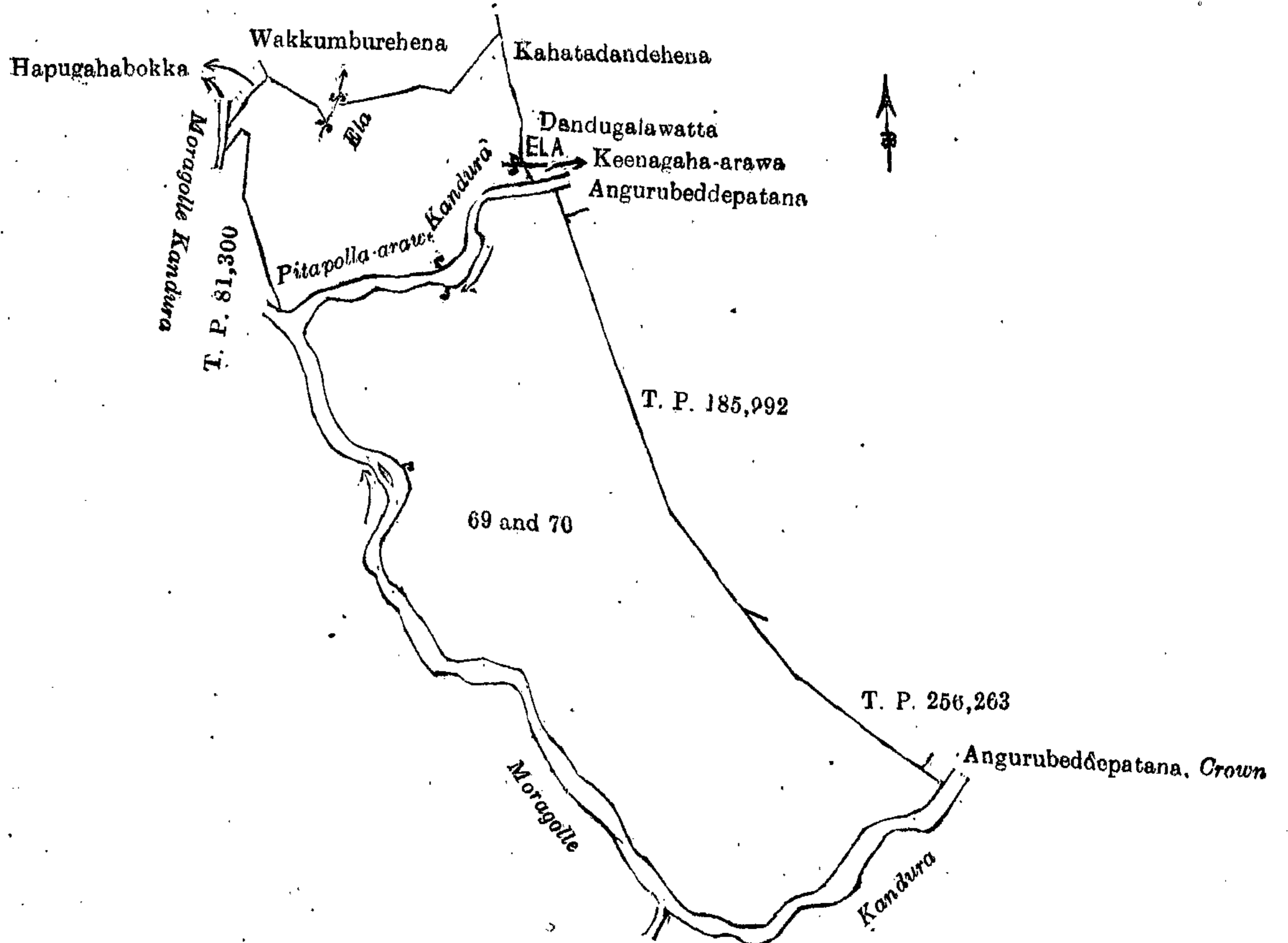
A. H. G. DAWSON,  
for Surveyor-General.

VII.—Preliminary plan 197.

Situation : Etampitiya village in Dehiwinipalata korale of Udukinda division, Province of Uva.

Lot.	Name of Land.	Extent, A. R. P.
69	Angurubeddepatana, Ampitiyepatana, Kinagaha-arawehena	31 0 29
70	Island in Moragollekandura	0 0 2
		31 0 31

and bounded as follows : on the north by Hapugahabokka claimed by Kirioruwe Appuhamy, Wakkumburehena claimed by Wakkumburegedara Punchirala; on the east by Kahatadandehena claimed by Kahatadandegedara Ukku Banda and others, Dandugalawatta claimed by Udagama Ratnayaka Mudiyansele Appuhami, Keenagaha-arawa claimed by Yakupitiyage Appusingho, the Pitakola-arawekandura, Angurubeddepatana claimed by Crown (encroached upon by Etampitiya estate, T. Ps. 185,992, 256,263), Angurubeddepatana claimed by the Crown; on the south by the Moragollekandura; on the west by the Moragollekandura, T. P. 81,300, the Moragollekandura.



Surveyor-General's Office  
Colombo, July 3, 1912.

Scale of 8 Chains to an Inch

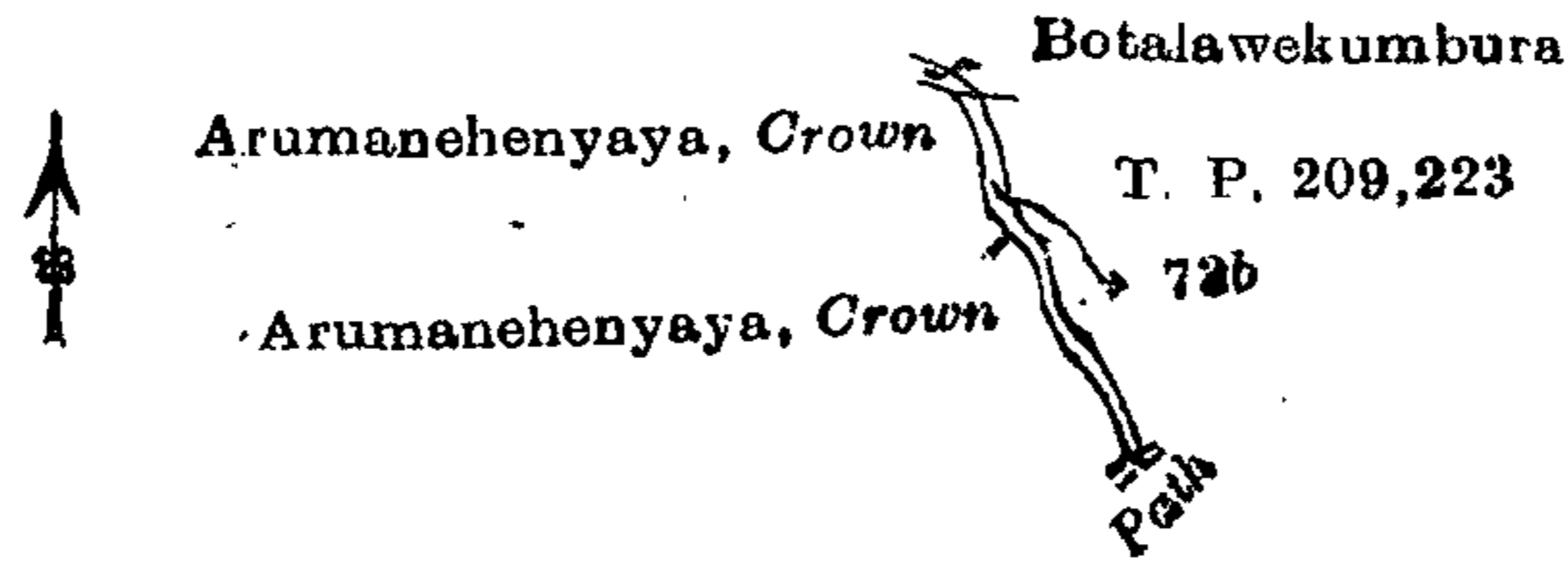
A. H. G. DAWSON,  
for Surveyor-General

VIII.—Preliminary plan 197.

Situation : Etampitiya village in Dehiwinipalata korale of Udukinda division, Province of Uva.

Lot.	Name of Land.	Extent, A. R. P.
73b	Arumanehenyaya and Botalawewatta (path and reservation)	0 0 11

and bounded as follows : on the north by Botalawekumbura claimed by Appuhamy Gamarala and others ; on the east by T. P. 209,223 ; on the south by a path ; and on the west by Arumanehenyaya sold under the Waste Lands Ordinances to Moragollegedara Appuhamy Gamarala and another, Arumanehenyaya to be declared the property of the Crown under the Waste Lands Ordinances.



Surveyor-General's Office,  
Colombo, July 3, 1912.

Scale of 8 Chains to an Inch.


A. H. G. DAWSON,  
for Surveyor-General.

IX.—Preliminary plan 197.

Situation : Etampitiya village in Dehiwinipalata korale of Udukinda division, Province of Uva.

Lot.	Name of Land.	Extent, A. R. P.
85	Island in Uma-oya	0 1 5

and bounded as follows : on the north, east south, and west by the Uma-oya.



Surveyor-General's Office,  
Colombo, July 3, 1912.

Scale of 8 Chains to an Inch.

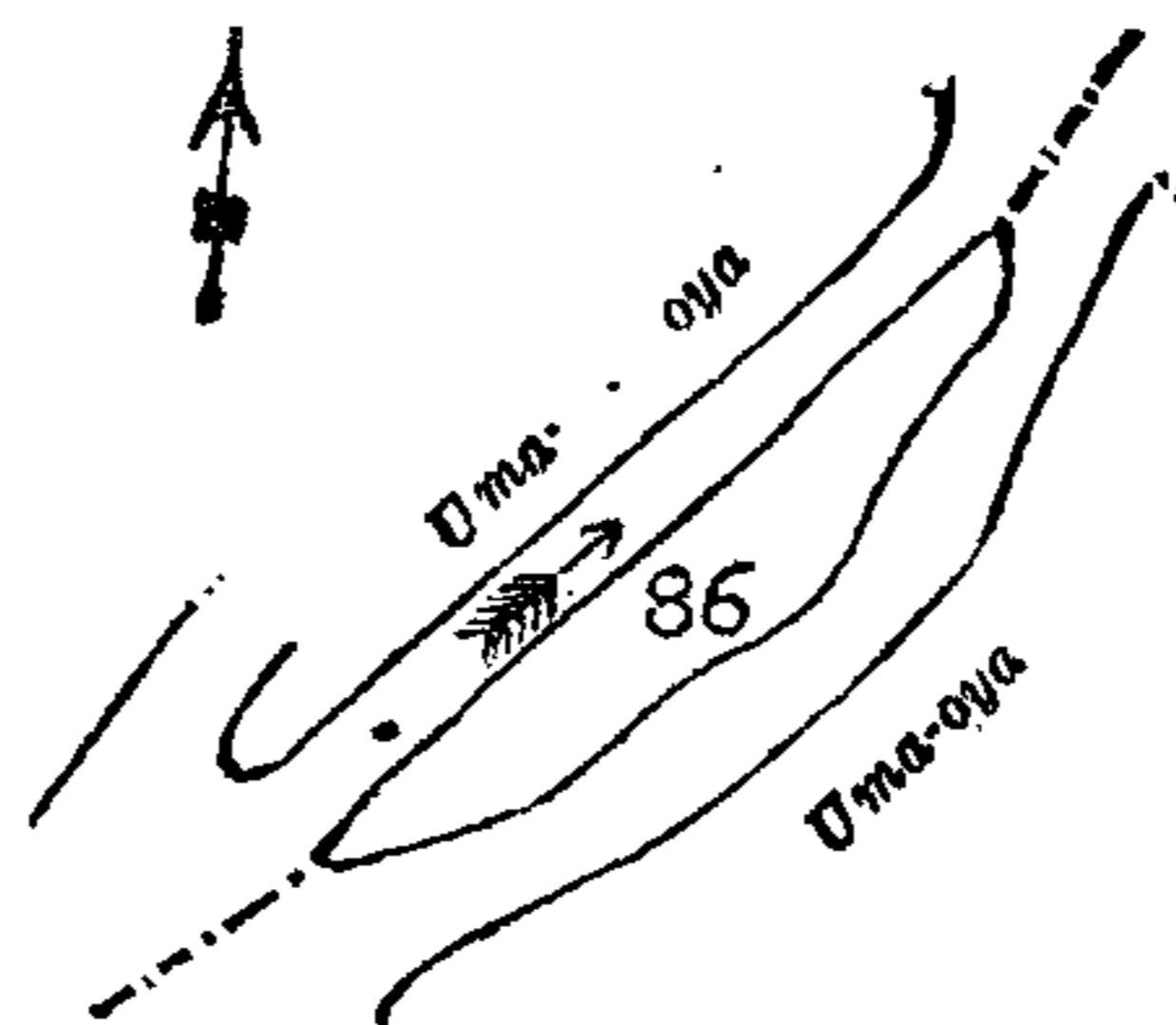
A. H. G. DAWSON,  
for Surveyor-General.

X.—Preliminary plan 197.

Situation : Etampitiya village in Dehiwinipalata korale of Udukinda division, Province of Uva.

Lot.	Name of Land.	Extent, A. R. P.
86	Island in Uma-oya	1 0 20

and bounded as follows : on the north, east, south, and west by the Uma-oya.



Surveyor-General's Office,  
Colombo, July 3, 1912.

Scale of 8 Chains to an Inch.

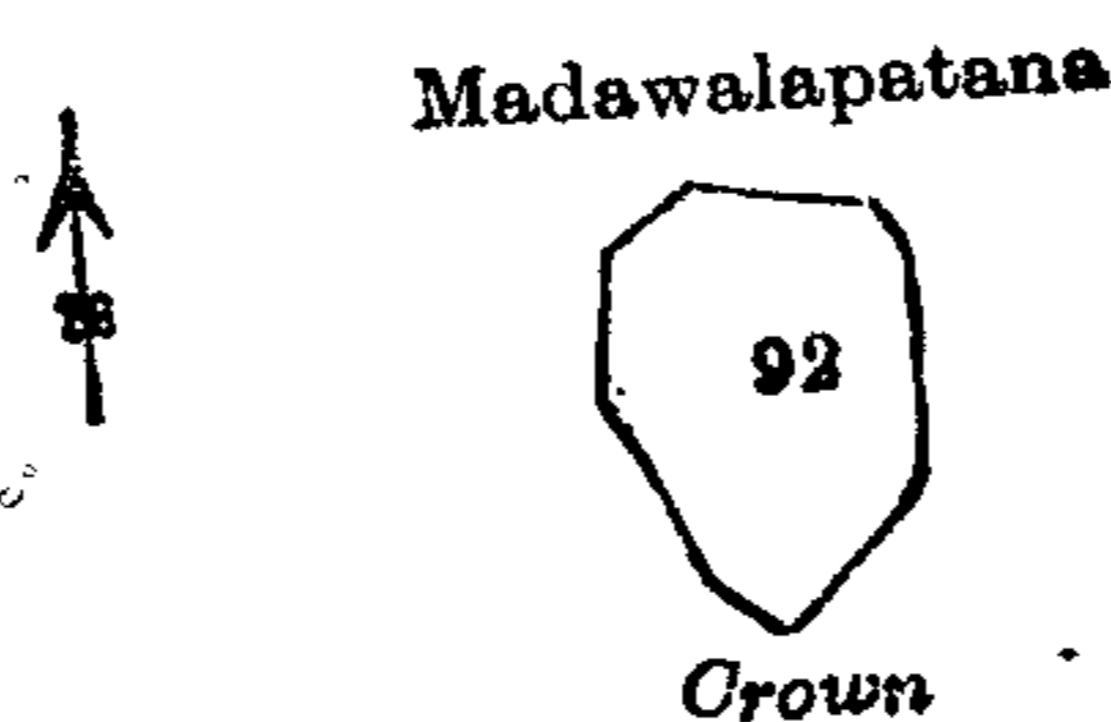
A. H. G. DAWSON,  
for Surveyor-General.

XI.—Preliminary plan 197.

Situation : Etampitiya village in Dehiwinipalata korale of Udukinda division, Province of Uva.

Lot.	Name of Land.	Extent, A. R. P.
92	Madawalahena	1 0 15

and bounded as follows : on the north, east, south, and west by Madawalapatana to be declared the property of the Crown under the Waste Lands Ordinances.



Surveyor-General's Office,  
Colombo, July 3, 1912.

Scale of 8 Chains to an Inch.

A. H. G. DAWSON,  
for Surveyor-General.

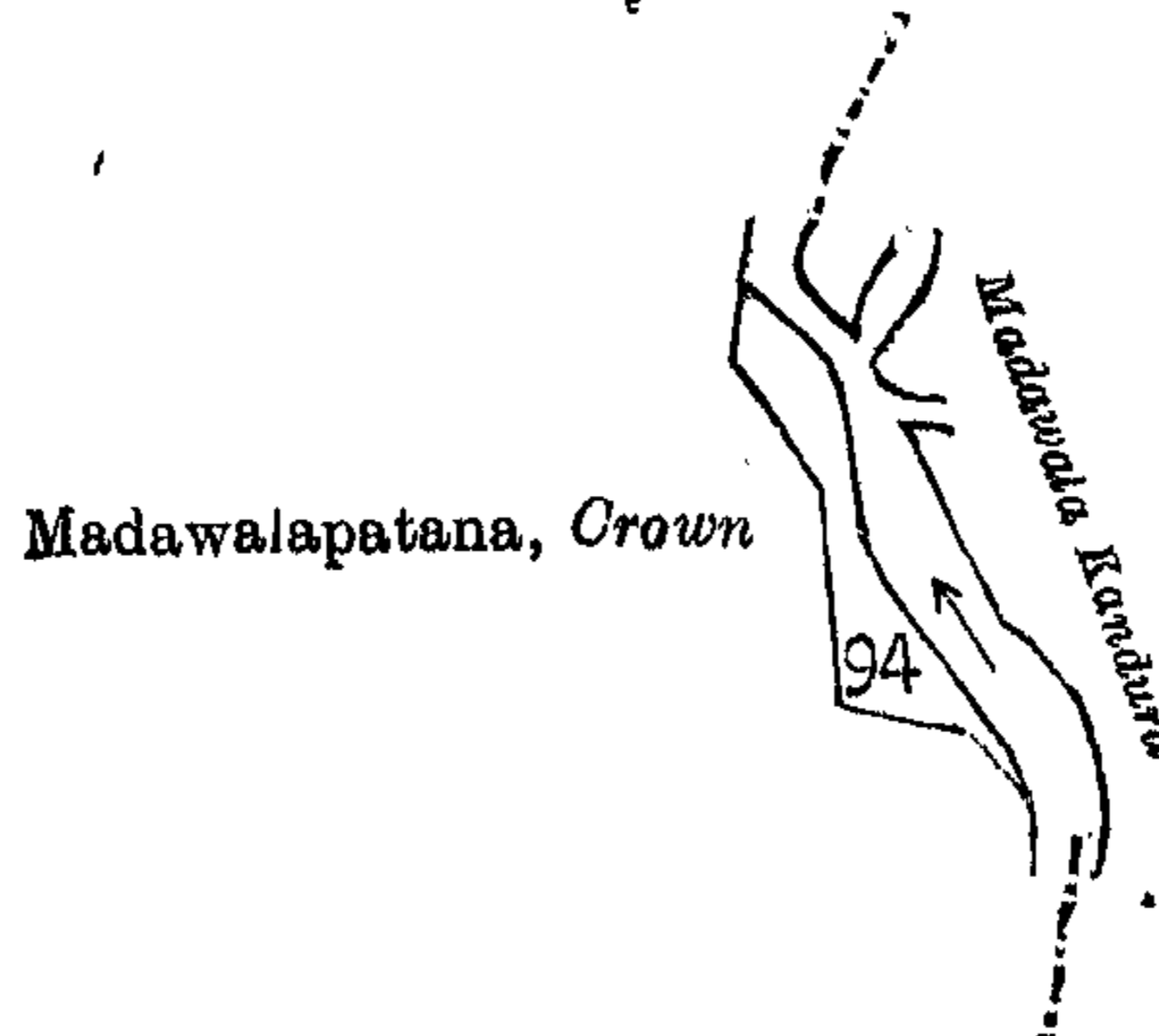


## XII.—Preliminary plan 197.

Situation : Etampitiya village in Dehiwinipalata korale of Udukinda division, Province of Uva.

Lot.	Name of Land.	Extent, A. R. P.
94	Otalawa	0 2 3

and bounded as follows : on the north and east by the Moragollekandura ; on the south and west by Madawalapatana to be declared the property of the Crown under the Waste Lands Ordinances.



Surveyor-General's Office,  
Colombo, July 3, 1912.

Scale of 8 Chains to an Inch.

A. H. G. DAWSON,  
for Surveyor-General.

## XIII.—Preliminary plan 197.

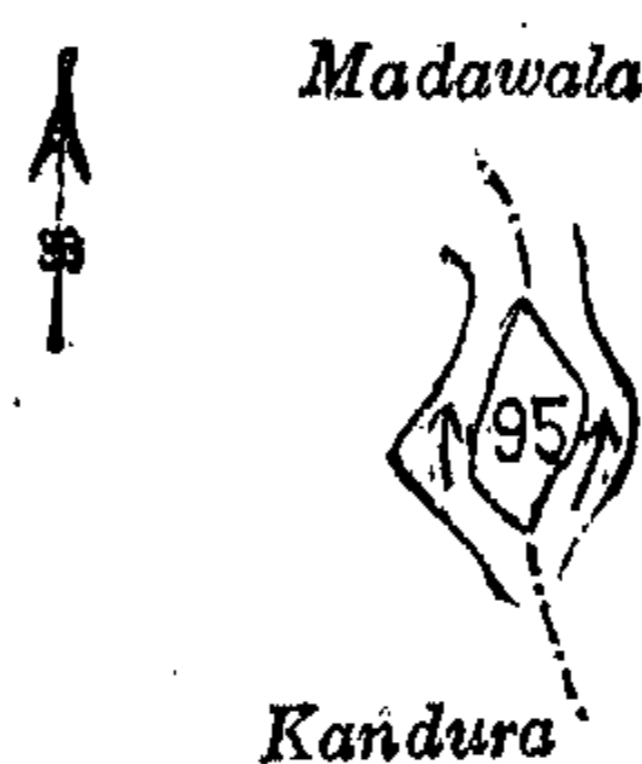
Situation : Etampitiya village in Dehiwinipalata korale of Udukinda division, Province of Uva.

Lot.	Name of Land.	Extent, A. R. P.
95	Island in Madawalakandura	0 0 30

and bounded as follows : on the north, east, south, and west by the Madawalakandura.

August 23, 1912.

N. A. HAMPTON,  
Special Officer.



Surveyor-General's Office,  
Colombo, July 3, 1912.

Scale of 8 Chains to an Inch.

A. H. G. DAWSON,  
for Surveyor-General.

**Order under Section 2 of "The Waste Lands Ordinances of 1897, 1899, 1900, and 1903,"  
declaring Lands to be Crown Property.**

In the matter of the lands commonly called or known as Kanattewattehena, Dolabodawattehena, &c., situate in the village of Urumutta, in the Gangaboda pattu of the Matara District, in the Southern Province, and of "The Waste Lands Ordinances of 1897, 1899, 1900, and 1903."

THE notice required by section 1 of "The Waste Lands Ordinances of 1897, 1899, 1900, and 1903," having been duly published in manner prescribed by that section in respect of the above-named lands (*vide* Notice No. 4,335), and no claim having been made to the said lands or to any interest therein within the period of three months from the date specified in the said notice, I, George Frederick Reginald Browning, Assistant Government Agent of the Matara District, of the Southern Province, under and by virtue of the powers vested in me in that behalf by section 2 of the said Ordinances, do hereby on September 9, 1912, order and declare that the said lands, as more fully described herein below, situate in the village of Urumutta, in the Gangaboda pattu of the Matara District, in the Southern Province, and shown as lots 8, 63, 85, 96, 12a, and 12b in block survey preliminary plan 68, and in the annexed diagrams, and containing in extent 14 acres 3 roods 24 perches, are the property of the Crown.

*Description of the Lands referred to.*

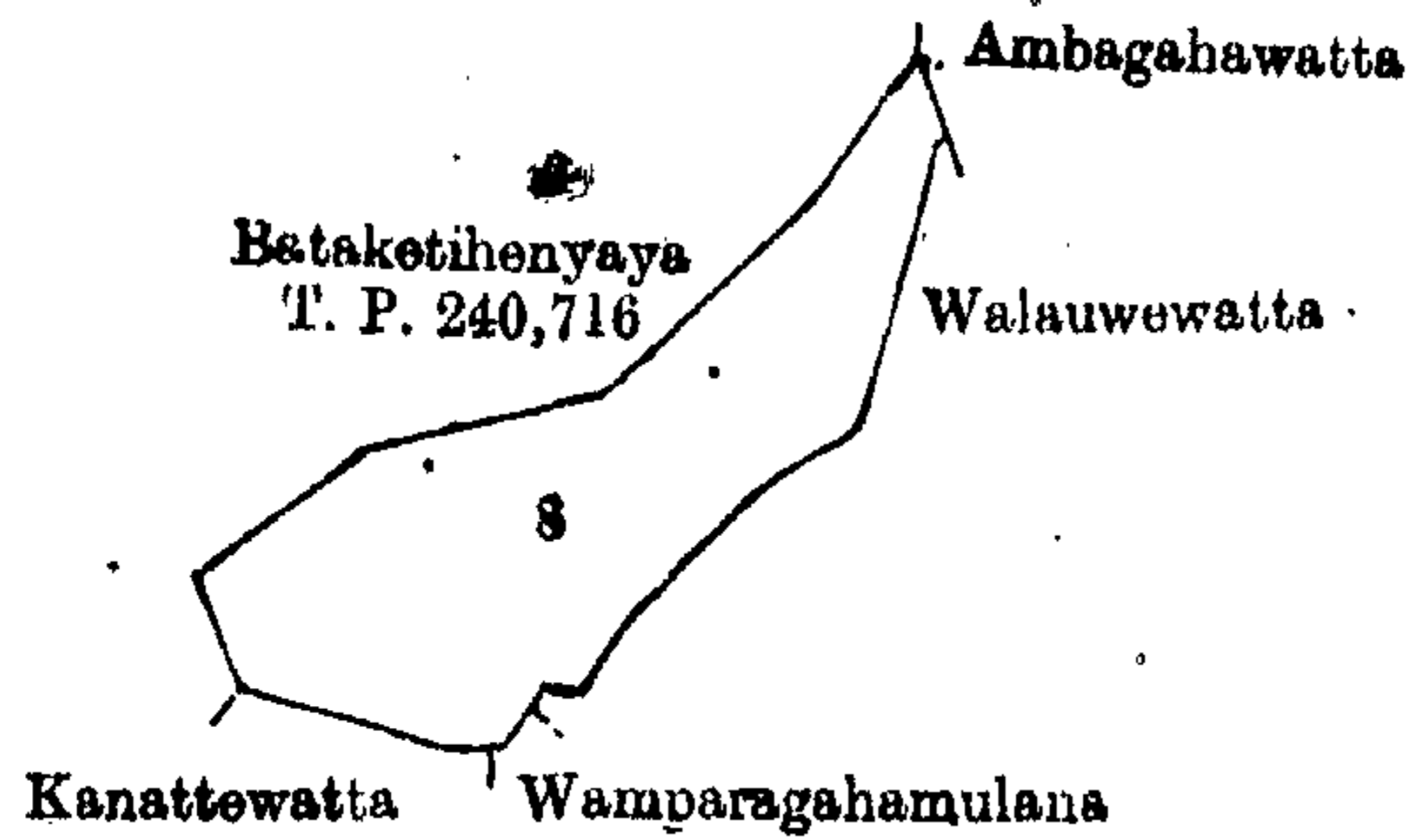
The following lots situated in the village of Urumutta, in the Gangaboda pattu of the Matara District, in the Southern Province, as described in the annexed diagrams :—

I.—Block survey preliminary plan 68. Field sheet O/19/8-16.

Situation : Urumutta village in Gangaboda pattu of Matara District.

Lot.	Name of Land.	Extent, A. R. P.
8	Kanattewattehena	3 3 4

and bounded as follows : on the north by Bataketihenyaya (T. P. 240,716) ; on the east by Ambagahawatta claimed by Hinipellage Siman and others and Walawwewatta claimed by S. S. Harmanis ; on the south by Kanattewatta claimed by D. C. Warnabara Dissanayaka and Wamparagahamulana claimed by S. S. Harmanis ; on the west by Bataketihenyaya (T. P. 240,716).



Scale of 8 Chains to an Inch.

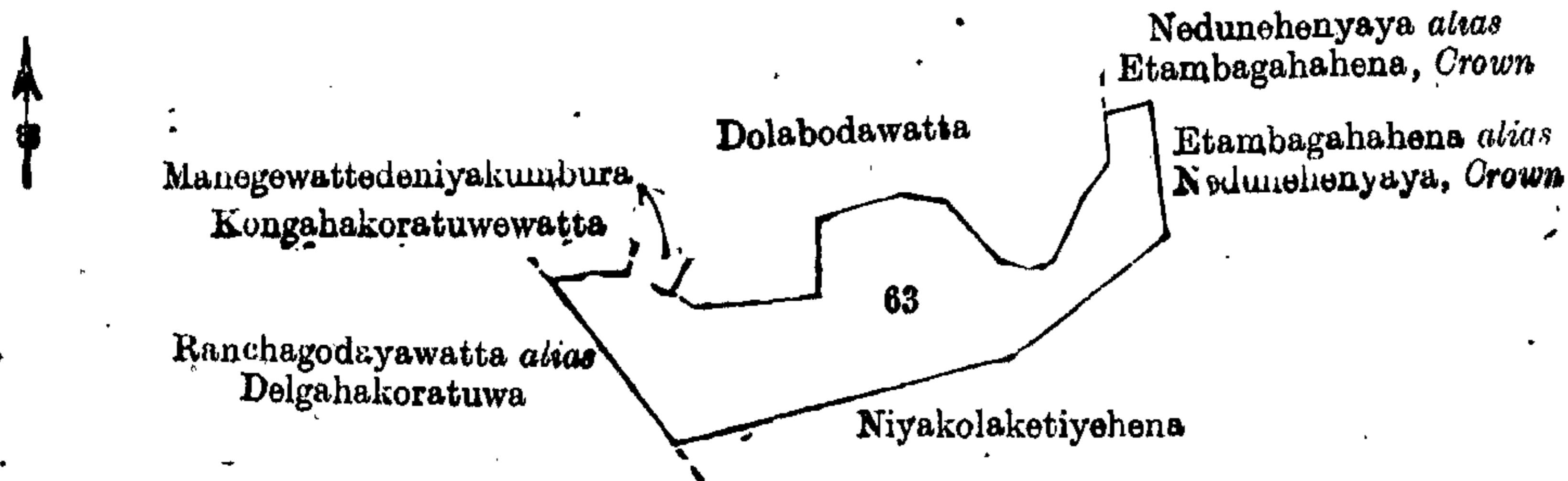
Surveyor-General's Office,  
Colombo, April, 3, 1911.

A. H. G. DAWSON,  
for Surveyor-General.

II.—Block survey preliminary plan 68. Field sheet O/19/8-16.  
Situation : Urumutta village in Gangaboda pattu of Matara District.

Lot.	Name of Land.	Extent, A. R. P.
63	Dolabodawattehena	4 1 6

and bounded as follows : on the north by Kongahakoratuwewatta claimed by M. Don Andris Appu and others, Manegewattedeniye-kumbura claimed by M. Don Juwanis and others, Dolabodawatta claimed by Mallikachchige Don Andris and Nedunehenyaya *alias* Etambagahahena belonging to the Crown ; on the east by Etambagahahena *alias* Nedunehenyaya belonging to the Crown ; on the south by Niyakolaketiyehena purchased from Crown by Hewage Siman ; on the west by Ranchagodawayatta *alias* Delgahakoratuwa claimed by Mallikachchige Don Andris and others.



Scale of 8 Chains to an Inch.

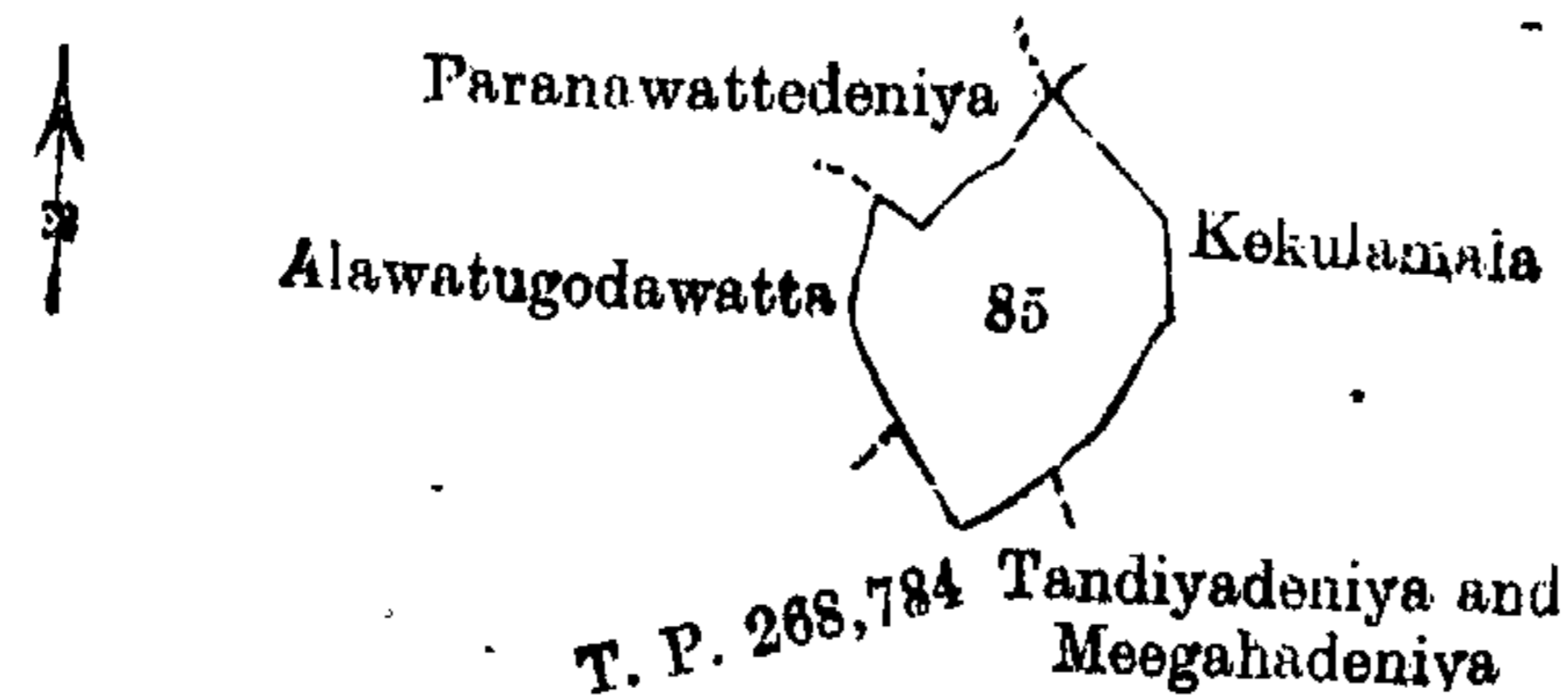
Surveyor-General's Office,  
Colombo, February 18, 1911.

A. H. G. DAWSON,  
for Surveyor-General.

III.—Block survey preliminary plan 68. Field sheet O/19/8-16.  
Situation : Urumutta village in Gangaboda pattu of Matara District.

Lot.	Name of Land.	Extent, A. R. P.
85	Galanegodahena	1 1 30

and bounded as follows : on the north by Paranawattedeniya claimed by Hettiachchige Dingihamy and others ; on the east by Kekulamala claimed by Gamage Punchi Appu and others ; on the south by Tandiadeniya and Meegahadeniya claimed by Wickramasin Malavipatiranga Don Louis and others ; on the west by Alawatugodawatta belonging to Jatunge Allis and others.



Scale of 8 Chains to an Inch.

Surveyor-General's Office,  
Colombo, February 18, 1911.

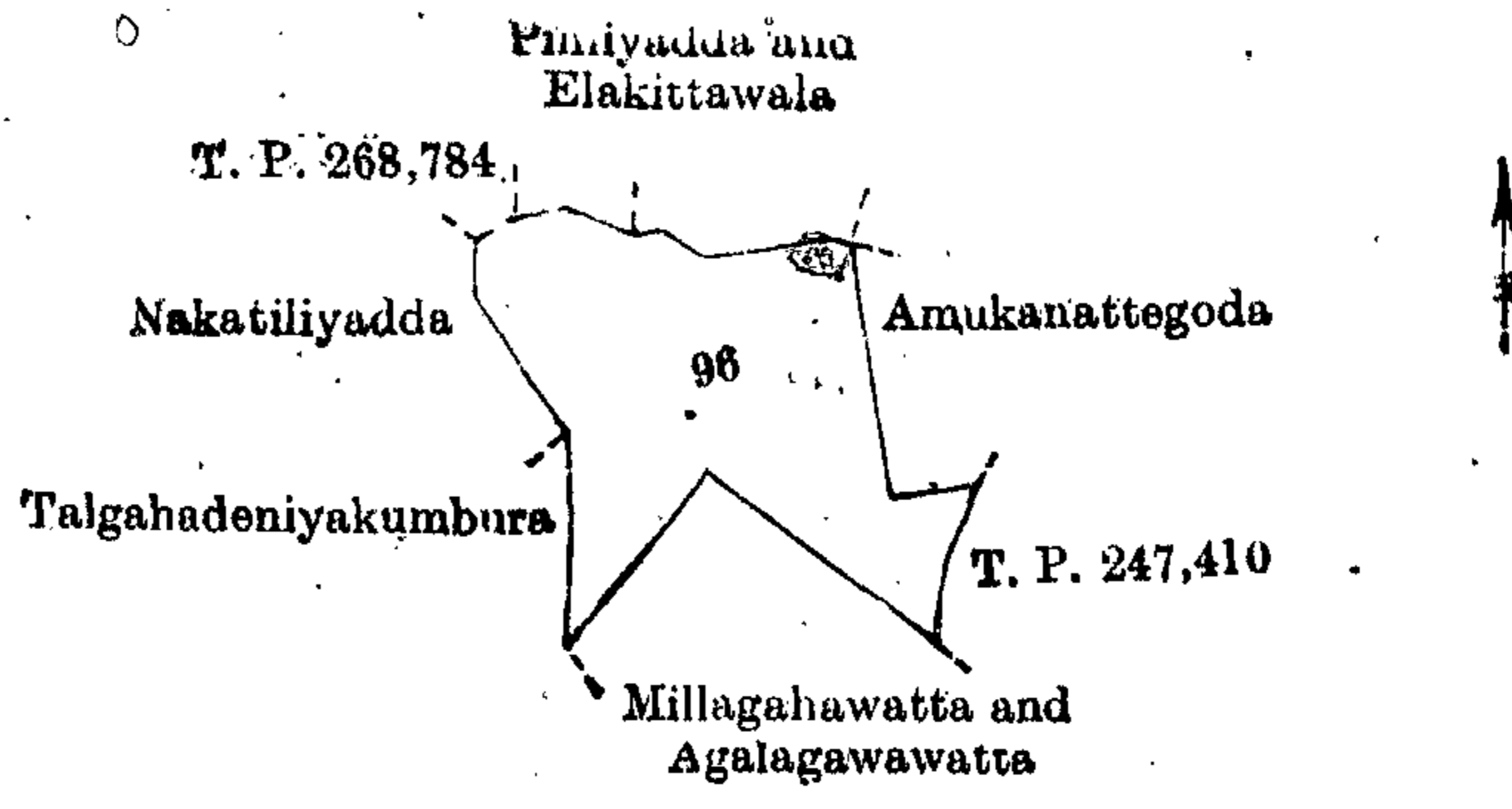
A. H. G. DAWSON,  
for Surveyor-General.

IV.—Block survey preliminary plan 68. Field sheet O/19/8-16.  
Situation : Urumutta village in Gangaboda pattu of Matara District.

Lot.	Name of Land.	Extent, A. R. P.
96	Atakinnewalahena	3 1 26

and bounded as follows : on the north by T. P. 268,784, Pinliyadda and Elakittawala belonging to Hewage Siman and others ; on the east by Amukanattegoda purchased from the Crown by Situge Don Hendrick and T. P. 247,410 ; on the south by Millagahawatta and Agalawawatta belonging to Gamage Punchi Appu and others ; on the west by Nekatiliyadda belonging to Hewage Siman Appuhamy and others and Talgahadeniyakumbura claimed by M. Don Juwanis and others.





Scale of 8 Chains to an Inch.

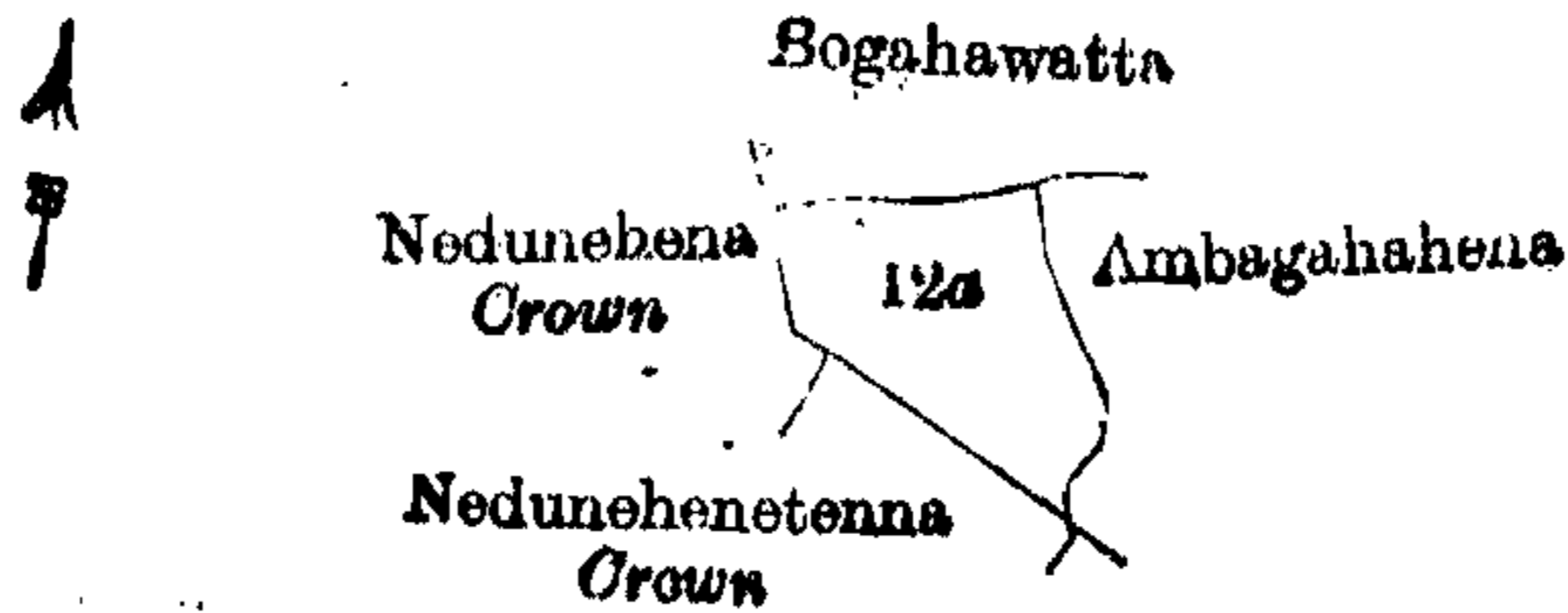
Surveyor-General's Office,  
Colombo, February 18, 1911.

A. H. G. DAWSON,  
for Surveyor-General.

V.—Block survey preliminary plan 68. Field sheet O/19/8-16.  
Situation: Urumutta village in Gangaboda pattu of Matara District.

Lot.	Name of Land.	Extent, A. R. P.
12a	Ambagahahena	1 0 8

and bounded as follows: on the north by Bogahawatta claimed by S. Dingiri; on the east by Ambagahahena claimed by Mallikachchige Don Juwanis; on the south by Nedunehatenna belonging to the Crown; on the west by Nedunehena and Nedunehatenna belonging to the Crown.



Scale of 8 Chains to an Inch.

Surveyor-General's Office,  
Colombo, June 10, 1911.

A. H. G. DAWSON,  
for Surveyor-General.

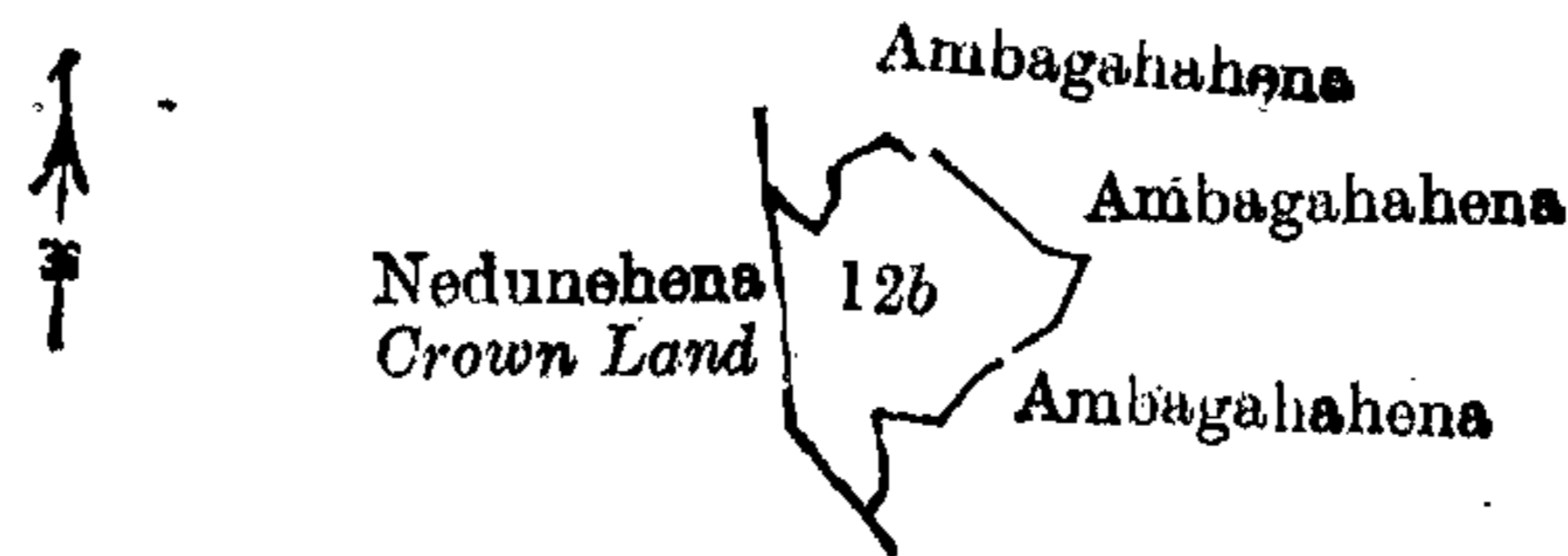
VI.—Block survey preliminary plan 68. Field sheet O/19/8-16.  
Situation: Urumutta village in Gangaboda pattu of Matara District.

Lot.	Name of Land.	Extent, A. R. P.
12b	Ambagahahena	0 3 30

and bounded as follows: on the north, east, and south by Ambagahahena claimed by Mallikachchige Don Juwanis; on the west by Nedunehena belonging to the Crown.

September 9, 1912.

G. F. R. BROWNING,  
Assistant Government Agent.



Scale of 8 Chains to an Inch.

Surveyor-General's Office,  
Colombo, June 10, 1911.

A. H. G. DAWSON,  
for Surveyor-General.