



Ceylon Government Gazette

Published by Authority.

No. 6,528 — FRIDAY, OCTOBER 25, 1912.

PART I.—General: Minutes, Proclamations, Appointments,
and General Government Notifications.

PART II.—Legal and Judicial.

PART III.—Provincial Administration.

PART IV.—Land Settlement.

PART V.—Mercantile, Marine, Municipal, Local, &c.

Separate paging is given to each Part in order that it may be filed separately.

Part IV.—Land Settlement.

	PAGE		PAGE
Preliminary Notices	1131	Final Orders	1148

PRELIMINARY NOTICES.

Hambantota Notice No. 4,580.

Notice under "The Waste Lands Ordinances of 1897, 1899, 1900, and 1903."

TAKE notice that unless within three months from October 25, 1912, the persons, if any, who claim any interest in the land hereinafter mentioned make claim in person or in writing to the said land or to some interest therein to W. E. Wait, Esq., Special Officer appointed under section 28 of "The Waste Lands Ordinances of 1897, 1899, 1900, and 1903," at his office at Fort, Colombo :

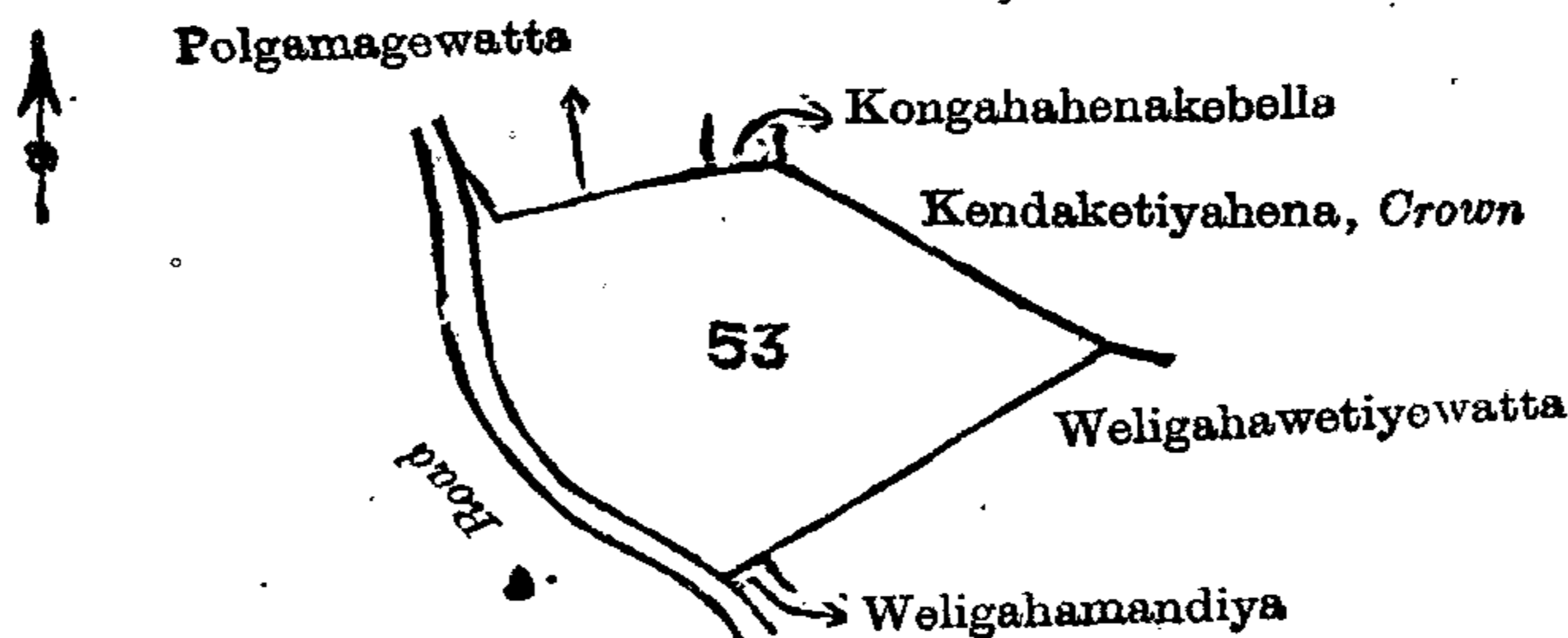
Such Special Officer, in pursuance of the powers vested in him by the said Ordinances, will declare by writing under his hand that the land, to which no claim has been made, is the property of the Crown.

W. E. WAIT,
Special Officer.

Description of the Land referred to.

The land commonly called or known as Liyanagahakoratuwa, Katuimbulemandiya, Weligahaketiya, situated in the village of Kadigamuwa, in the West Giruwa pattu of the Hambantota District, in the Southern Province, containing in extent 4 acres and 38 perches, shown as lot 53 in preliminary plan 239, and in the annexed diagram, and bounded as follows: on the north by Polgamagewatta claimed by Kirama Ratnapala Terunnanse and others, Kongahahenakebella sold by the Crown; on the east by Kendaketiyahena claimed by the Crown; on the south by Weligahawetiyewatta sold by the Crown, Weligahamandiya claimed by Panamulle Arachchige Dissanhamy; on the west by a road.

Field sheet O/20/24-32.



Surveyor-General's Office,
Colombo, September 9, 1912.

Scale of 8 Chains to an Inch.

A. H. G. DAWSON,
for Surveyor-General.

Hambantota S. O. 12, 1912—1913.

Hambantota Notice No. 4,581.**Notice under "The Waste Lands Ordinances of 1897, 1899, 1900, and 1903."**

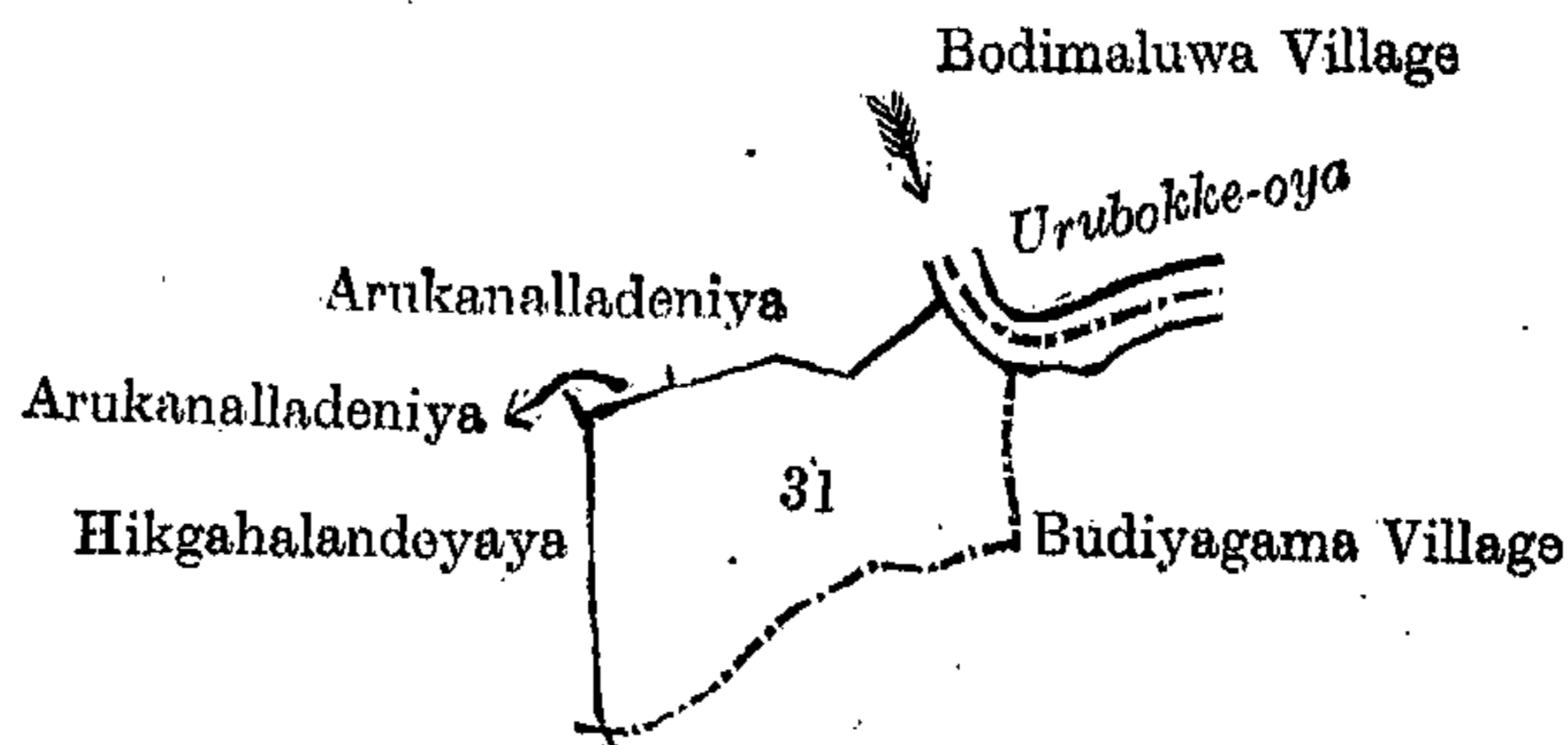
TAKE notice that unless within three months from October 25, 1912, the persons, if any, who claim any interest in the land hereinafter mentioned make claim in person or in writing to the said land or to some interest therein to W. E. Wait, Esq., Special Officer appointed under section 28 of "The Waste Lands Ordinances of 1897, 1899, 1900, and 1903," at his office at Fort, Colombo :

Such Special Officer, in pursuance of the powers vested in him by the said Ordinances, will declare by writing under his hand that the land, to which no claim has been made, is the property of the Crown.

W. E. WAIT,
Special Officer.

Description of the Land referred to.

The land commonly called or known as Kongahakoratuwa, Joolgahakoratuwa, situated in the village of Raliwa, in the West Giruwa pattu of the Hambantota District, in the Southern Province, containing in extent 2 acres 1 rood and 29 perches, shown as lot 31 in preliminary plan 230, and in the annexed diagram, and bounded as follows: on the north by Arukanalladeniya sold by the Crown; on the east by the Urubokka-oya (the village limit of Bodimaluwa), the village limit of Budiyaagama; on the south by the village limit of Budiyaagama; on the west by Hikgahalandeyaya claimed by Don Francisco Arachchige Don Davith.



Surveyor-General's Office,
Colombo, September 14, 1912.

Scale of 8 Chains to an Inch.

A. H. G. DAWSON,
for Surveyor-General.

Hambantota S. O. 13, 1912—1913.

Kurunegala Notice No 4,582.**Notice under "The Waste Lands Ordinances of 1897, 1899, 1900, and 1903."**

TAKE notice that unless within three months from October 25, 1912, the persons, if any, who claim any interest in the lands hereinafter mentioned or in any one or more of such lands or to some interest therein make claim in person or in writing to the said lands or any of them or to some interest therein to J. M. Davies, Esq., Special Officer appointed under section 28 of "The Waste Lands Ordinances of 1897, 1899, 1900, and 1903," at his office at Fort, Colombo :

Such Special Officer, in pursuance of the powers vested in him by the said Ordinances, will declare by writing under his hand that the said lands or such of them, as to which no claim has been made, are the property of the Crown.

J. M. DAVIES,
Special Officer.

Description of the Lands referred to.

The following lots situated in the village of Galahitiyawa, in the Yatikaha Korale South of the Katugampola hatpattu of the Kurunegala District, in the North-Western Province, as described in the annexed diagrams:—

I.—Preliminary plan 975.

Situation: Galahitiyawa village in Yatikaha Korale South of Kurunegala District.

Lot.	Name of Land.	Extent, A. R. P.
6	Kandahenawewa (tank and bund)	1 1 14

and bounded as follows: on the north by the Gansabhawa road claimed by the Crown, a bund (Kandahenawella claimed by Girigoris Korala and others), the Gansabhawa road claimed by the Crown, Ihalakandahenapillewa (private); on the east by Dikpitiyahena claimed by Budgoma Mudiyansele B. S. Perera and another, Siyambalapitiyakumbura, &c., claimed by Punchirala and others; on the south and west by Horagashena claimed by Budgoma Mudiyansele B. S. Perera.



Surveyor-General's Office,
Colombo, August 29, 1912.

Scale of 8 Chains to an Inch.

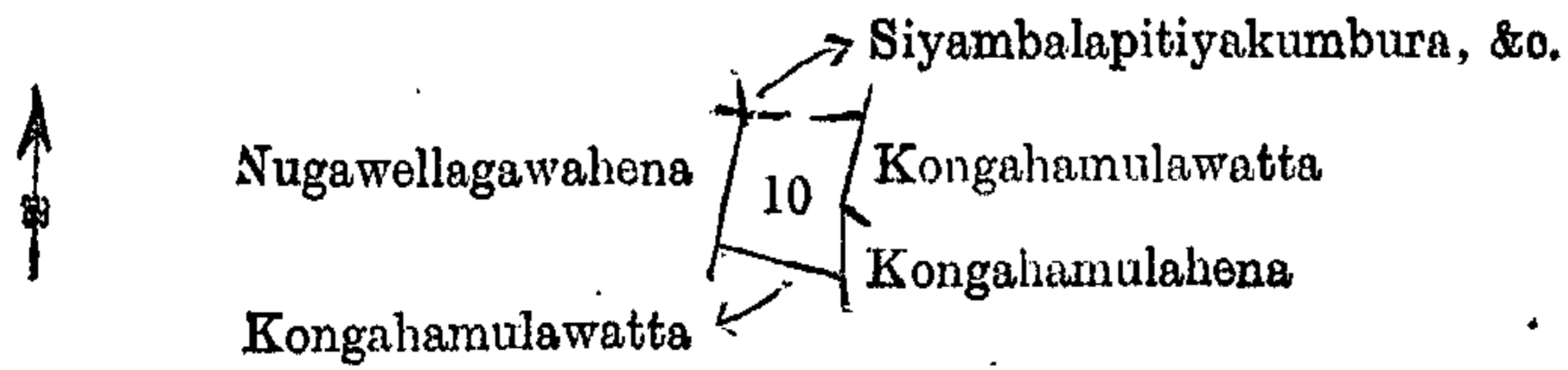
A. H. G. DAWSON,
for Surveyor-General.

II.—Preliminary plan 975.

Situation: Galahitiyawa village in Yatikaha Korale South of Kurunegala District.

Lot.	Name of Land.	Extent, A. R. P.
10	Kongahadeniya	0 2 6

and bounded as follows: on the north by Siyambalapitiyakumbura, &c., claimed by Punchirala and others; on the east by Kongahamulawatta claimed by Herat Mudiyansele Punchirala, Kongahamulahena claimed by ditto; on the south by Kongahamulawatta claimed by Herat Mudiyansele Punchirala; on the west by Nugawellgawahena claimed by Herat Mudiyansele Appuhamy.



Surveyor-General's Office,
Colombo, August 29, 1912.

Scale of 8 Chains to an Inch.

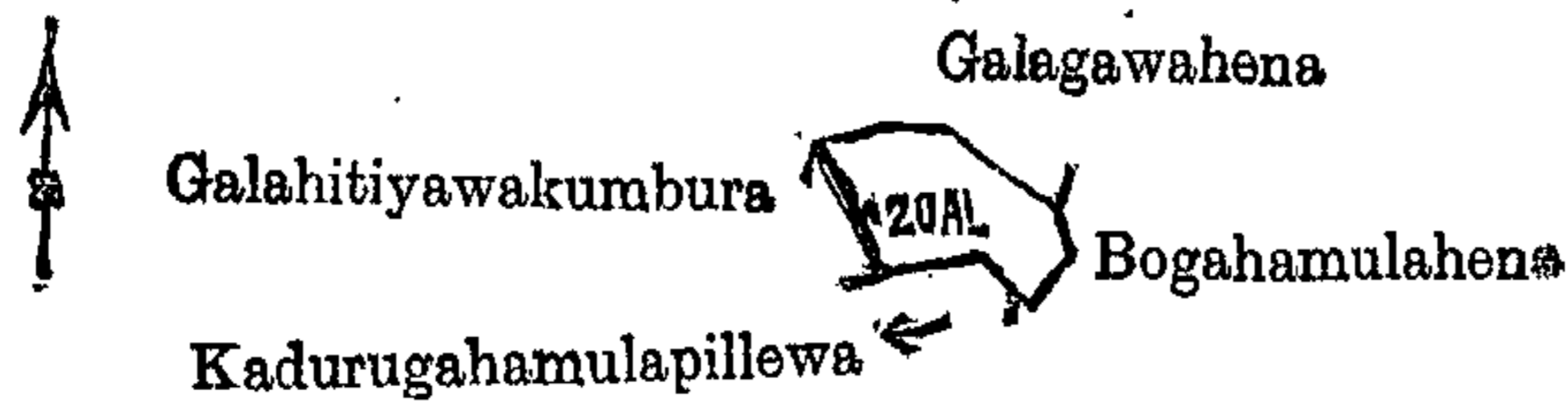
A. H. G. DAWSON,
for Surveyor-General.

III.—Preliminary plan 975.

Situation : Galahitiyawa village in Yatikaha Korale South of Kurunegala District.

Lot.	Name of Land.	Extent, A. R. P.
20al	Galahitiyawakumburawewa (tank and bund)	0 2 5

and bounded as follows : on the north by Galagawahena claimed by Herat Mudiyansele Herathamy and others ; on the east by Bogahamulahena claimed by Herat Mudiyansele Herathamy and another ; on the south by Kadurugahamulapillewa claimed by Herat Mudiyansele Herathamy ; on the west by Galahitiyawakumbura claimed by Herat Mudiyansele Herathamy and others.



Surveyor-General's Office,
Colombo, August 29, 1912.

Scale of 8 Chains to an Inch.

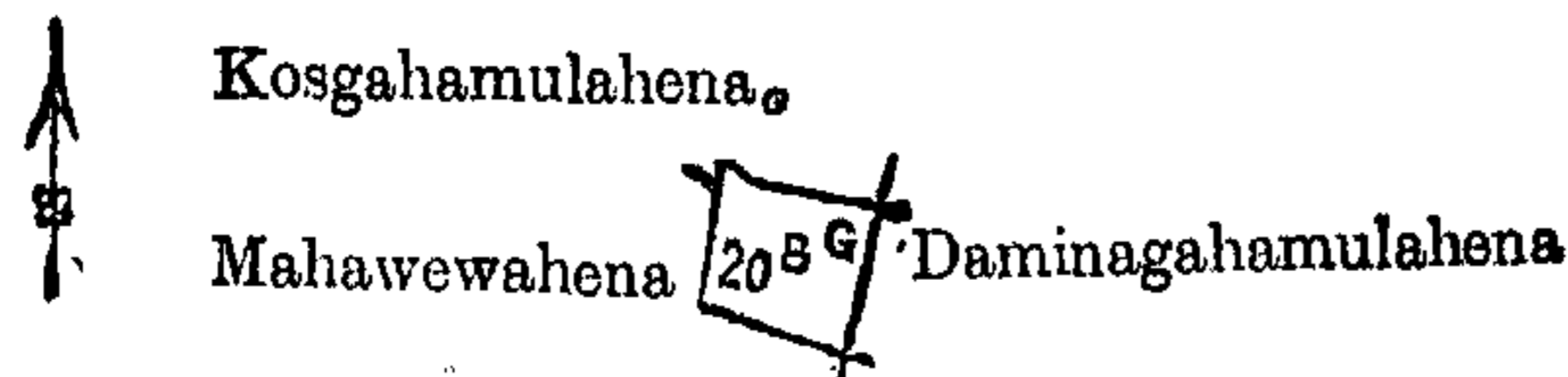
A. H. G. DAWSON,
for Surveyor-General.

IV.—Preliminary plan 975.

Situation : Galahitiyawa village in Yatikaha Korale South of Kurunegala District.

Lot.	Name of Land.	Extent, A. R. P.
20bg	Kongahamulahena..	0 1 21

and bounded as follows : on the north by Kosgahamulahena claimed by Herat Mudiyansele Kiri Banda and another ; on the east by Daminagahamulahena claimed by Herat Mudiyansele Kiri Banda and another ; on the south and west by Mahawewahena claimed by Herat Mudiyansele Kiri Banda and others.



Surveyor-General's Office,
Colombo, August 29, 1912.

Scale of 8 Chains to an Inch.

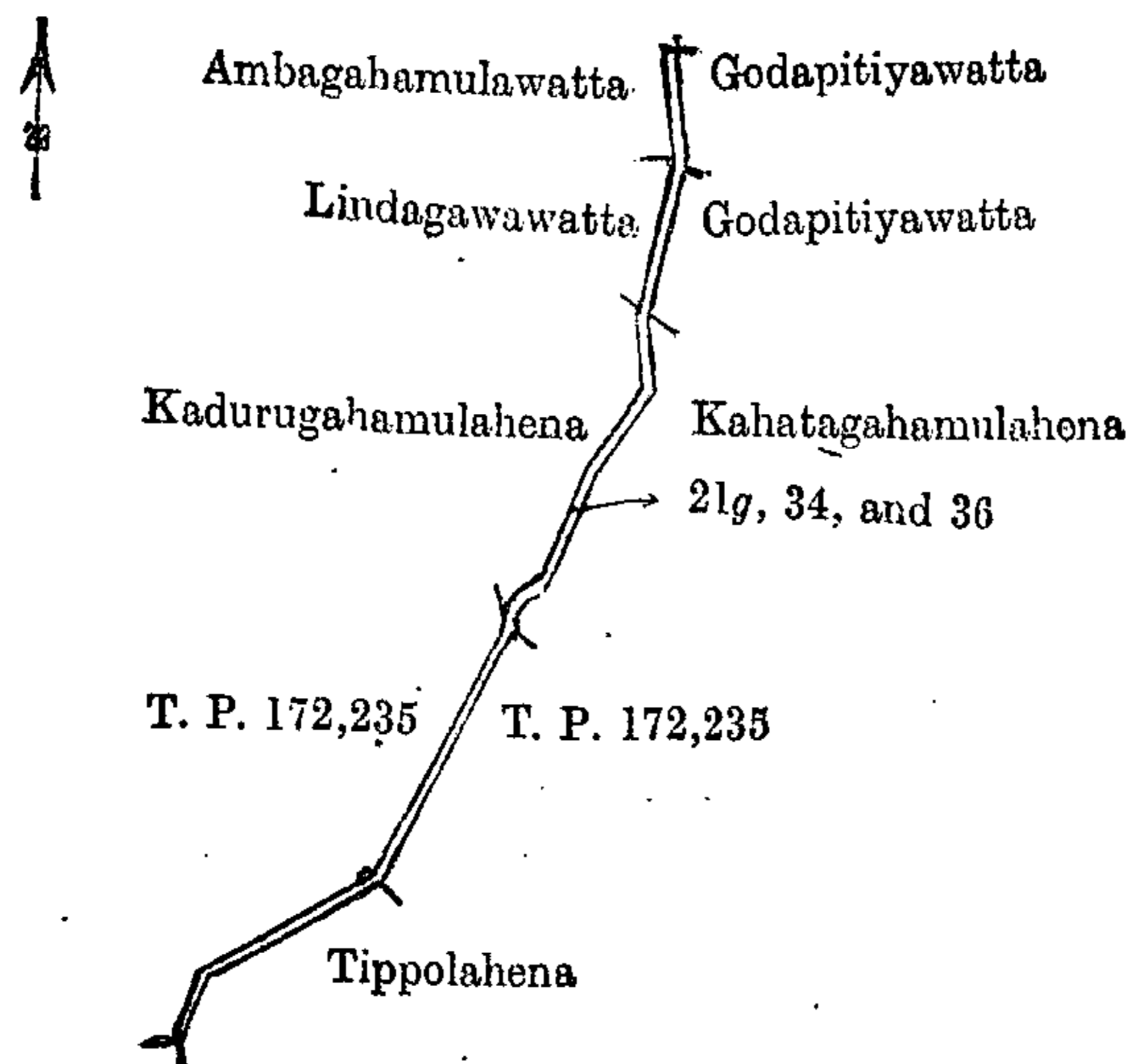
A. H. G. DAWSON,
for Surveyor-General.

V.—Preliminary plan 975.

Situation : Galahitiyawa village in Yatikaha Korale South of Kurunegala District.

Lot.	Name of Land.	Extent, A. R. P.
21g	Gansabhawa road ..	0 0 12
34	Do. ..	0 0 34
36	Do. ..	0 0 12
		0 1 18

and bounded as follows : on the north by Ambagahamulawatta claimed by Herat Mudiyansele Herathamy and others ; on the east by Godapitiyawatta claimed by Herat Mudiyansele Mudalihamy and another, Godapitiyawatta claimed by Herat Mudiyansele Herathamy, Kahatagahamulahena claimed by ditto, T. P. 172,235 ; on the south by Tippolahena claimed by Herat Mudiyansele Appuhamy and another ; on the west by T. P. 172,235, Kadurugahamulahena claimed by Herat Mudiyansele Appuhamy, Vidane, Lindagawawatta claimed by Herat Mudiyansele Girigoris Appu, Ambagahamulawatta, &c., claimed by Herat Mudiyansele Herathamy and others.



Surveyor-General's Office,
Colombo, August 29, 1912.

Scale of 8 Chains to an Inch.

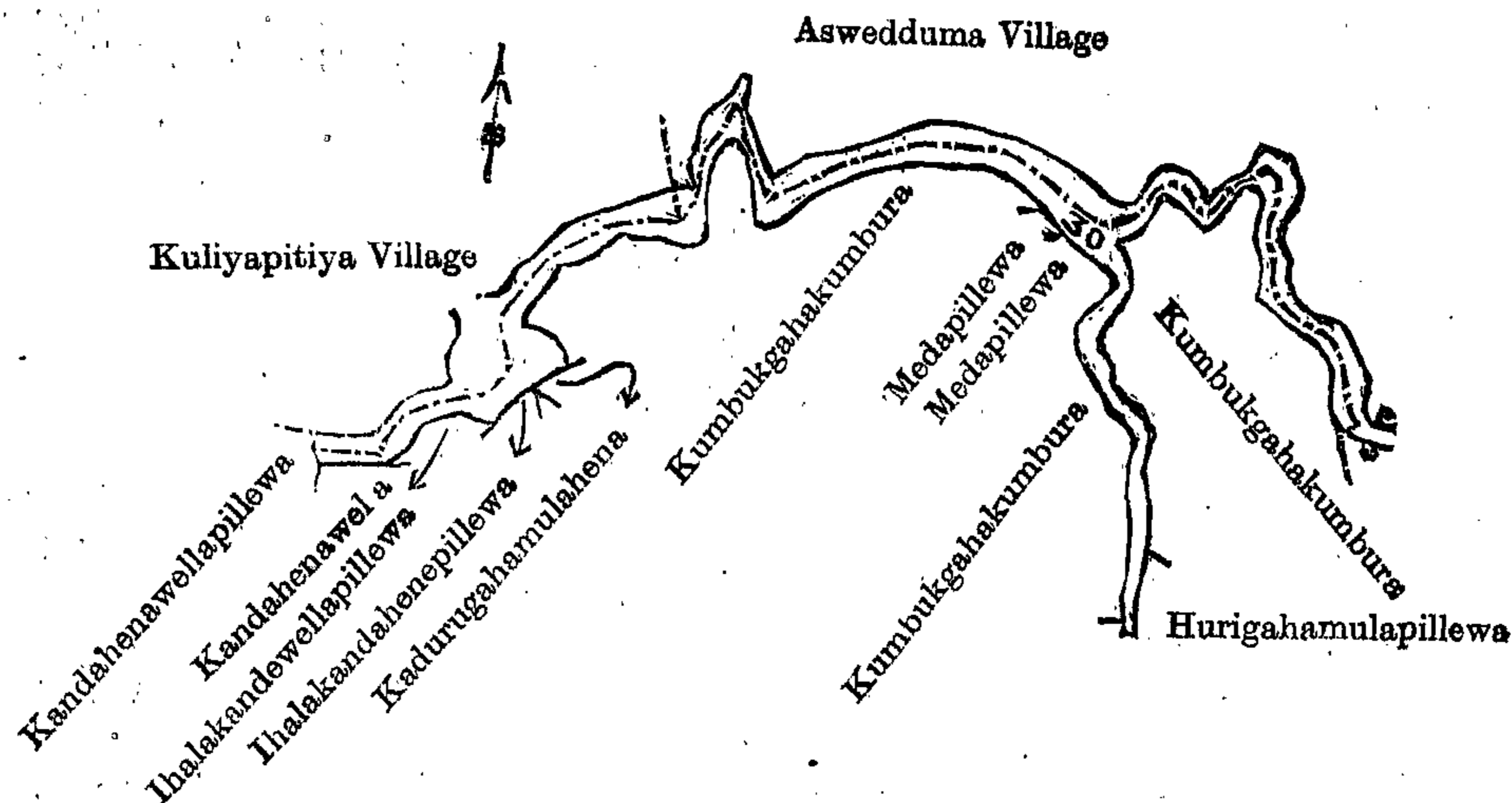
A. H. G. DAWSON,
for Surveyor-General.

VI.—Preliminary plan 975.

Situation : Galahitiyawa village in Yatikaha Korale South of Kurunegala District.

Lot.	Name of Land.	Extent, A. R. P.
30	Dandagamuwa-oya (stream)	1 3 39

and bounded as follows : on the north by the village limit of Kuliypitiya, the village limit of Aswedduma ; on the east by the village limit of Aswedduma ; on the south by Kumbukgahakumbura claimed by Appuhamy and others, Hurigahamulapillewa claimed by Herat Mudiyansele Unguhamy, Kumbukgahakumbura claimed by Appuhamy and others, Medapillewa claimed by Jayasingha Arachchige Appu Naide, Medapillewa claimed by Herat Mudiyansele Punchirala and another, Kumbukgahakumbura claimed by Appuhamy and others, Kadurugahamulahena claimed by Herat Mudiyansele Punchirala and another, Ihalakandahenepillewa claimed by Herat Mudiyansele Punchappu and others, Ihalakandewellapillewa claimed by ditto, Kandahenawella claimed by Girigoris Korala and others, Kandahenawellapillewa claimed by Herat Mudiyansele Punchappu and others ; on the west by the village limit of Kuliypitiya.



Surveyor-General's Office,
Colombo, August 29, 1912.

Scale of 8 Chains to an Inch.

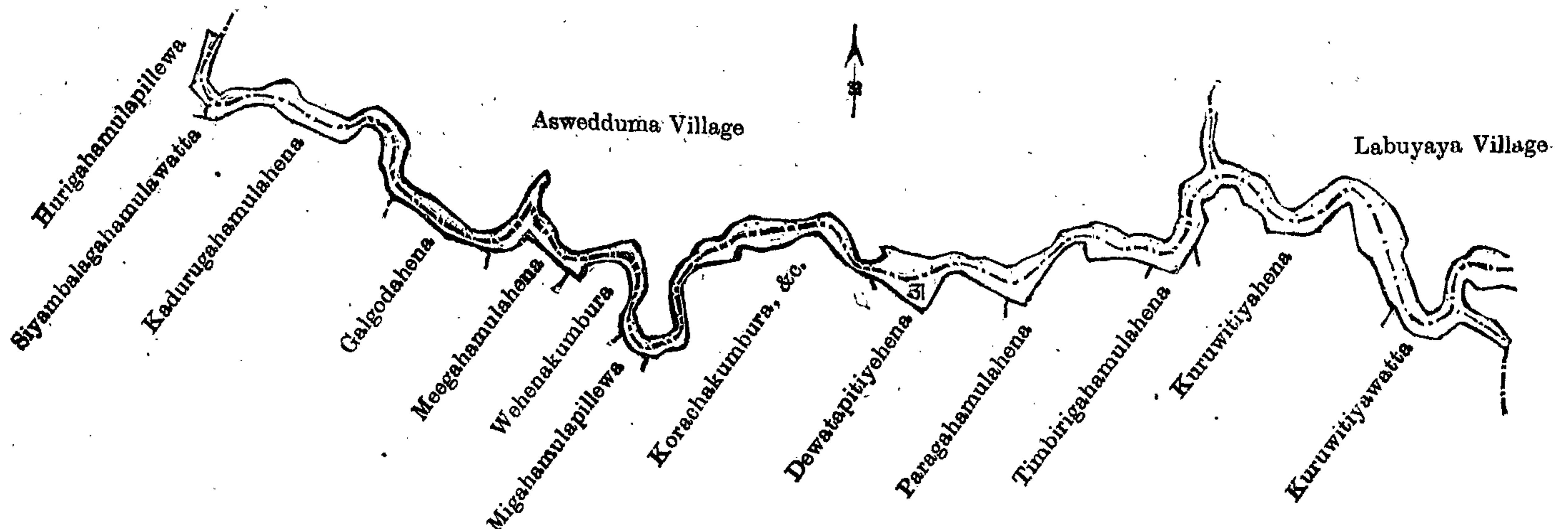
A. H. G. DAWSON,
for Surveyor-General.

VII.—Preliminary plan 975.

Situation : Galahitiyawa village in Yatikaha Korale South of Kurunegala District.

Lot.	Name of Land.	Extent, A. R. P.
31	Dandagamuwa-oya (stream)	2 3 11½

and bounded as follows : on the north by the village limit of Aswedduma, the village limit of Labuyaya ; on the east by the village limit of Labuyaya ; on the south by Kuruwitiyawatta claimed by Herat Mudiyansele Herathamy, Kuruwitiyahena claimed by Herat Mudiyansele Punchirala and others, Timbirigahamulahena claimed by Herat Mudiyansele Unguhamy Etana and others, Paragahamulahena claimed by Herat Mudiyansele Punchi Menika and another, Dewatapitiyehena claimed by Attapattu Herat Mudiyansele Ukku Banda, Vidane, and another, Korachakumbura, &c., claimed by Punchirala and others, Migahamulapillewa claimed by Herat Mudiyansele Girigoris, Vedarala, Wehenakumbura claimed by Herat Mudiyansele Kirihamy and others, Meegahamulahena claimed by Panditasekara Mudiyansele Kiri Menika and others, Galgodahena claimed by Kiri Menika and another, Kadurugahamulahena claimed by A. M. Singappu Silva and another, Siyambalagahamulawatta claimed by Herat Mudiyansele Punchirala ; on the west by Hurigahamulapillewa claimed by Herat Mudiyansele Unguhamy.



Surveyor-General's Office,
Colombo, August 29, 1912.

Scale of 8 Chains to an Inch.

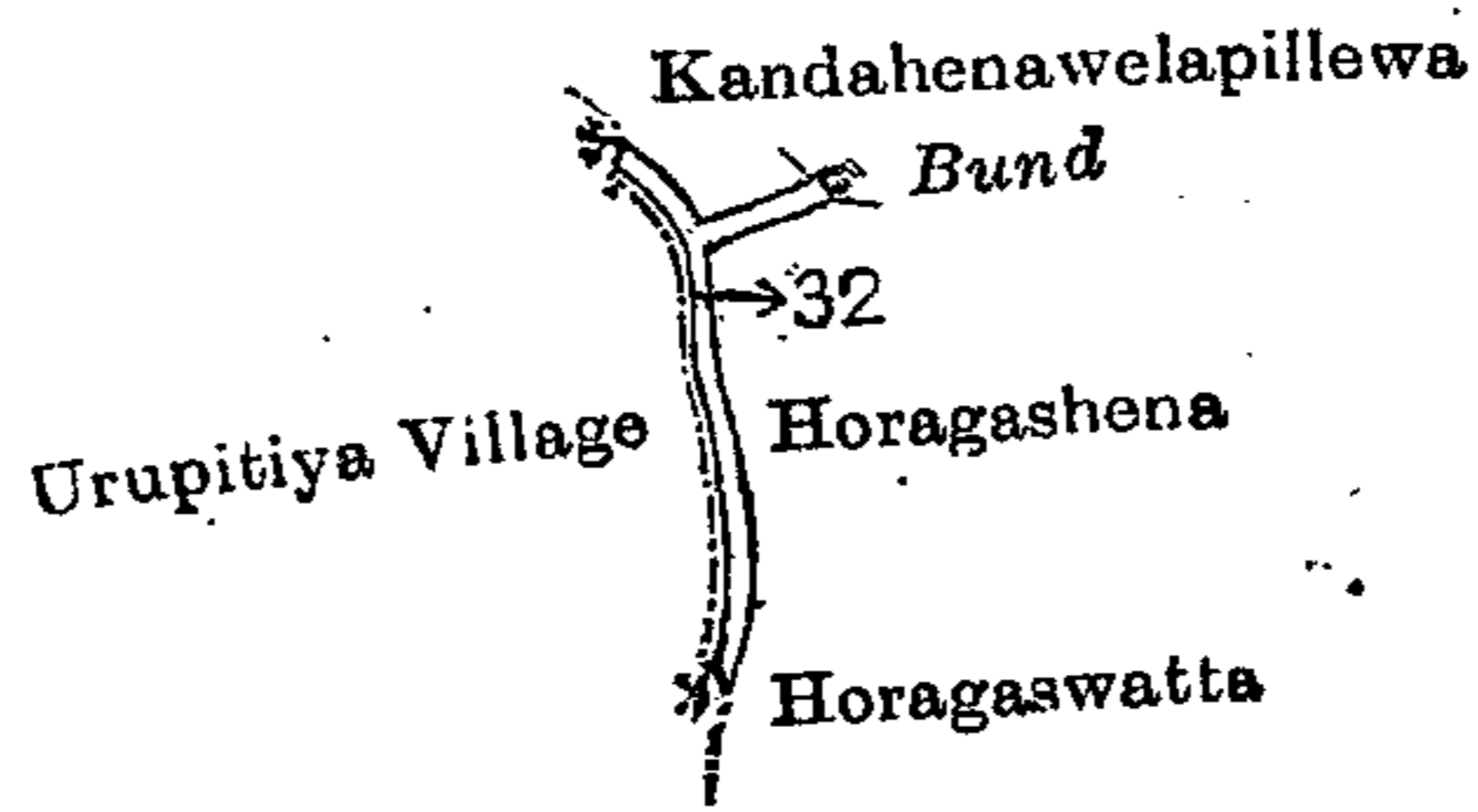
A. H. G. DAWSON,
for Surveyor-General.

VIII.—Preliminary plan 975.

Situation : Galahitiyawa village in Yatikaha Korale South of Kurunegala District.

Lot.	Name of Land.	Extent, A. R. P.
32	Gansabhawa road	0 0 39

and bounded as follows : on the north by Kandahenawellapillewa claimed by Herat Mudiyansele Punchappu and others ; on the east by a bund, Horagashena claimed by Budgoma Mudiyansele B. S. Perera, Horagaswatta claimed by Budgoma Mudiyansele B. S. Perera ; on the south and west by the village limit of Urupitiya.



Surveyor-General's Office,
Colombo, August 29, 1912.

Scale of 8 Chains to an Inch.

A. H. G. DAWSON,
for Surveyor-General.

IX.—Preliminary plan 975.

Situation : Galahitiyawa village in Yatikaha Korale South of Kurunegala District.

Lot.	Name of Land.	Extent, A. R. P.
33	Gansabhawa road	1 0 31

and bounded as follows : on the north by Kandahenawella claimed by Girigoris Korala and others, Ihalakandahenapillewa claimed by Herat Mudiyansele Puchappu and others, Degeliyagawahena claimed by J. P. Navaratne, Notary, and another, Nugawelagawahena claimed by Jayasingha Arachchige Appu Naide and another, Siyambalapitiyakumbura claimed by Puchirala and others, Kadurugahamulawatta claimed by Jayasinghe Arachchige Appu Naide, Kadurugahamulahena claimed by Jayasingha Arachchige Appu Naide, Delgahamulahena (private), Kongahamulahena claimed by Jusay Appulage Agostinu Fernando and another, Kongahamulahena claimed by Herat Mudiyansele Herathamy, Galalanyayawatta claimed by Herat Mudiyansele Manilhamy and another, Ambagahamulawatta, &c., claimed by Herat Mudiyansele Herathamy and others; on the east by Korachakumbura, &c., claimed by Puchirala and others; on the south by Ambagahamulawatta, &c., claimed by Herat Mudiyansele Herathamy and others, Hurigahamulawatta *alias* Kogahamulawatta claimed by Herat Mudiyansele Puchi Menika, Kongahamulawatta claimed by Obenamuni Manippuge Singappu Silva, Nugawelagawahena claimed by Obenamuni Manippuge Singappu Silva, Galtanyayahena claimed by Herat Mudiyansele Ungurala and others, Kadurugahamulahena claimed by Jayasingha Arachchige Appu Naide and others, Siyambalapitiyakumbura, &c., claimed by Puchirala and others, Kongahamulapillewa claimed by Herat Mudiyansele Kirihamy and another, Dikpitiyahena claimed by Budgoma Mudiyansele B. S. Perera and another, Ihalakandahenapillewa (private); on the west by a bund, Kandahenawella claimed by Girigoris Korala and others.



Surveyor-General's Office,
Colombo, August 29, 1912.

Scale of 8 Chains to an Inch.

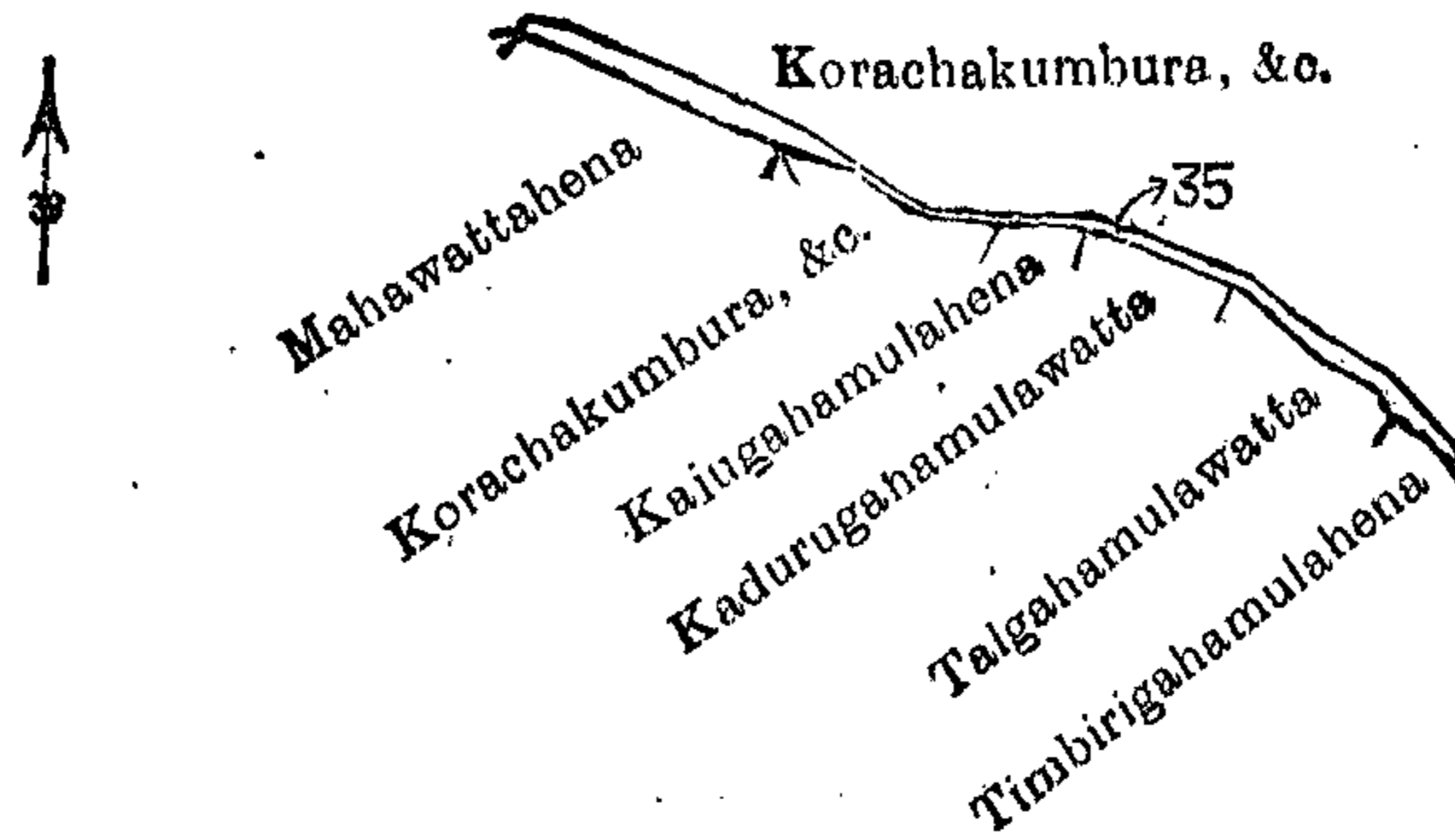
A. H. G. DAWSON,
for Surveyor-General.

X.—Preliminary plan 975

Situation : Galahitiyawa village in Yatikaha Korale South of Kurunegala District.

Lot.	Name of Land.	Extent, A. R. P.
35	Gansabhawa road	0 1 20

and bounded as follows : on the north by the Korachakumbura, &c., claimed by Punchirala and others ; on the east by Korachakumbura, &c., claimed by Punchirala and others ; on the south by the Timbirigahamulahena claimed by Mudiyansele Gunarathamy and others, Talgahamulawatta claimed by Herat Mudiyansele Punchappu, Kadurugahamulawatta claimed by Herat Mudiyansele Herathamy, Kajugahamulahena claimed by Bannayaka Mudiyansele Kapuruhamy and another, Korachakumbura, &c., claimed by Punchirala and others, Mahawattahena claimed by Herat Mudiyansele Ukku Banda and others ; on the west by Korachakumbura, &c., claimed by Punchirala and others.



Surveyor-General's Office,
Colombo, August 29, 1912.

Scale of 8 Chains to an Inch.

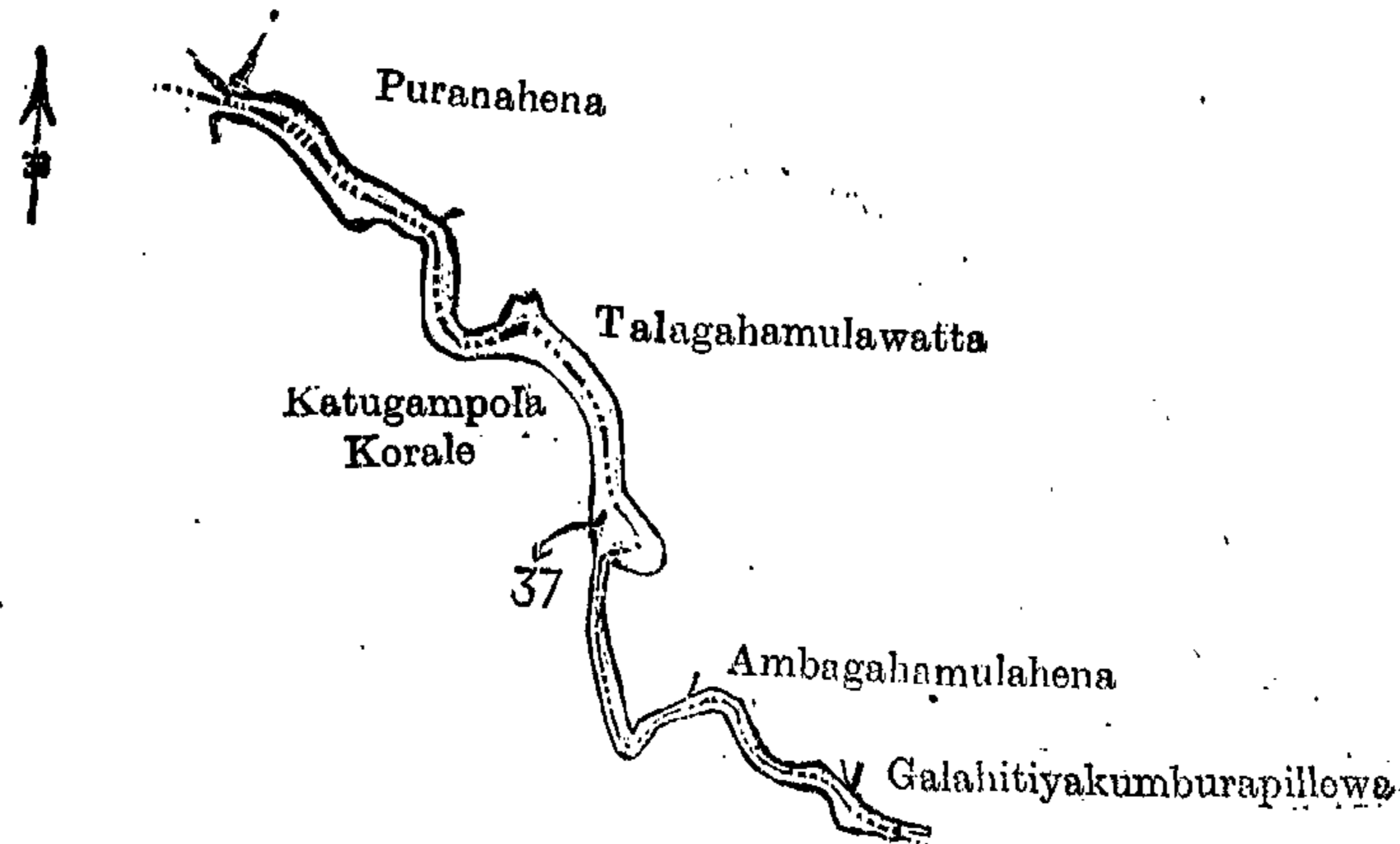
A. H. G. DAWSON,
for Surveyor-General.

XI.—Preliminary plan 975.

Situation : Galahitiyawa village in Yatikaha Korale South of Kurunegala District.

Lot.	Name of Land.	Extent, A. R. P.
37	Hammolawa-oya (stream)	0 3 7

and bounded as follows : on the north by Puranahena claimed by Herat Mudiyansele Punchappuhamy, Talagahamulawatta claimed by Atapattu Herat Mudiyansele Mudalihamy, Arachchi, and others ; on the east by Talagahamulawatta claimed by Atapattu Herat Mudiyansele Mudalihamy, Arachchi, and others, Ambagahamulahena claimed by Atapattu Herat Mudiyansele Mudalihamy, Arachchi, and others, Galahitiyakumburapillewa claimed by Herat Mudiyansele Punchappuhamy ; on the south by the limit of Katugampola korale ; on the west by the limit of Katugampola korale.



Surveyor-General's Office,
Colombo, August 29, 1912.

Scale of 8 Chains to an Inch.

A. H. G. DAWSON,
for Surveyor-General.

Kurunegala S. O. 63, 1912—1913.

Kurunegala Notice No. 4,583.

Notice under "The Waste Lands Ordinances of 1897, 1899, 1900, and 1903."

TAKE notice that unless within three months from October 25, 1912, the persons, if any, who claim any interest in the lands hereinafter mentioned or in any one or more of such lands or to some interest therein make claim in person or in writing to the said lands or any of them or to some interest therein to J. M. Davies, Esq., Special Officer appointed under section 28 of "The Waste Lands Ordinances of 1897, 1899, 1900, and 1903," at his office at Fort, Colombo :

Such Special Officer, in pursuance of the powers vested in him by the said Ordinances, will declare by writing under his hand that the said lands or such of them, as to which no claim has been made, are the property of the Crown.

J. M. DAVIES,
Special Officer.

Description of the Lands referred to.

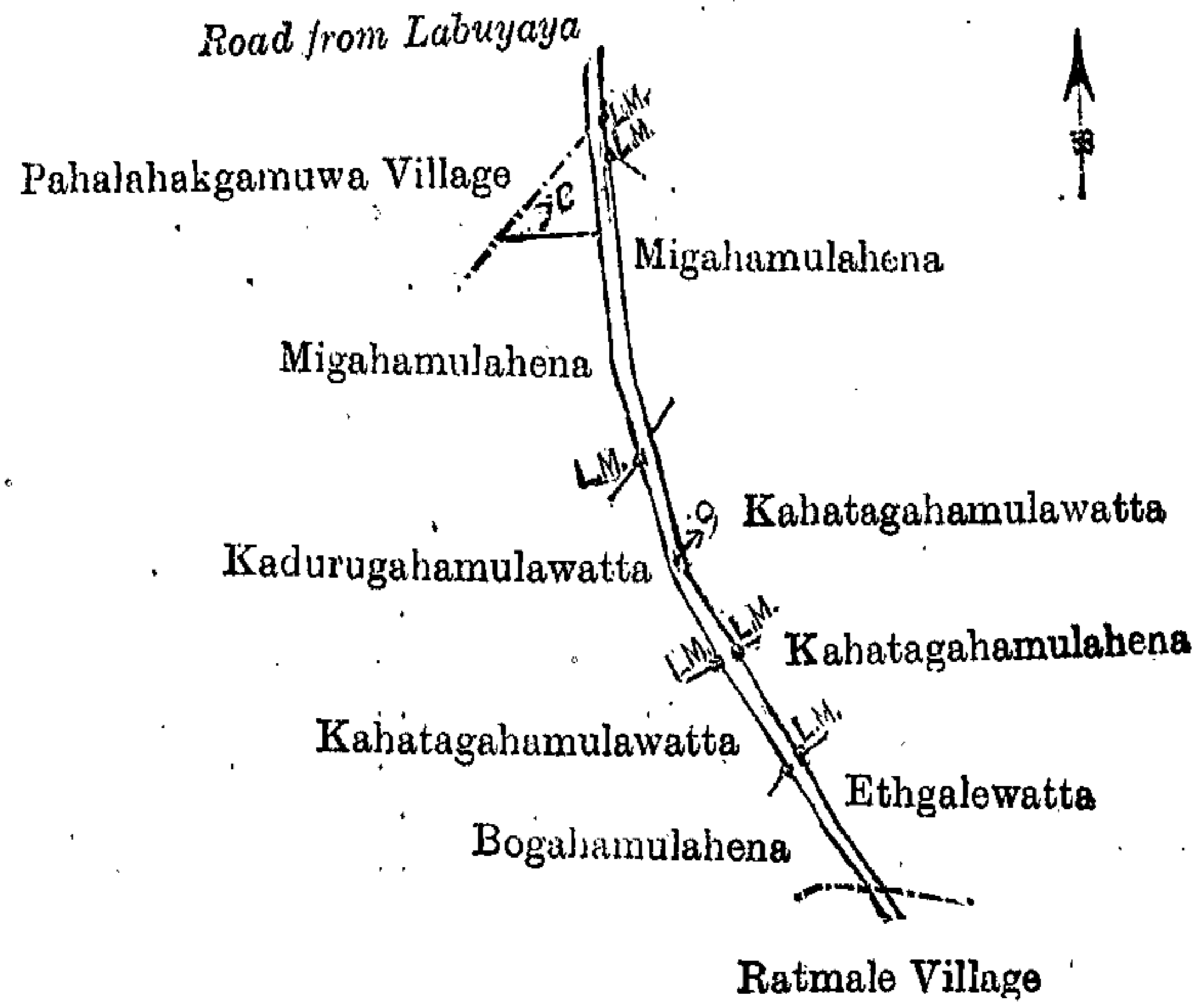
The following lots situated in the village of Ihala Hakgamuwa, in the Yatikaha korale of the Katugampola hatpattu of the Kurunegala District, in the North-Western Province, as described in the annexed diagrams :—

I.—Preliminary plan 970.

Situation : Ihala Hakgamuwa village in Yatikaha korale of Kurunegala District.

Lot.	Name of Land.	Extent, A. R. P.
7c	Cemetery	0 1 0
9	Road	0 2 3
		0 3 3

and bounded as follows: on the north by the village limit of Pahala Hakgamuwa, a road; on the east by Migahamulahena claimed by H. M. Punchirala Appuhami and others, Kahatagahamulawatta claimed by H. M. Ranhami and another, Kahatagahamulahena claimed by I. M. Sinno Appuhami and others, Ethgalewatta claimed by Herath Mudiyanseage Appuhami and another; on the south by the Ratmale village; on the west by Bogahamulahena claimed by H. M. Appuhamy and others, Kahatagahamulawatta claimed by I. M. Sinno Appuhami and others, Kadurugahamulawatta claimed by H. M. Hendrick Sinno and another, Migahamulahena claimed by H. M. Ranhamy and others, the village limit of Pahala Hakgamuwa.



Surveyor-General's Office,
Colombo, September 4, 1912.

Scale of 8 Chains to an Inch.

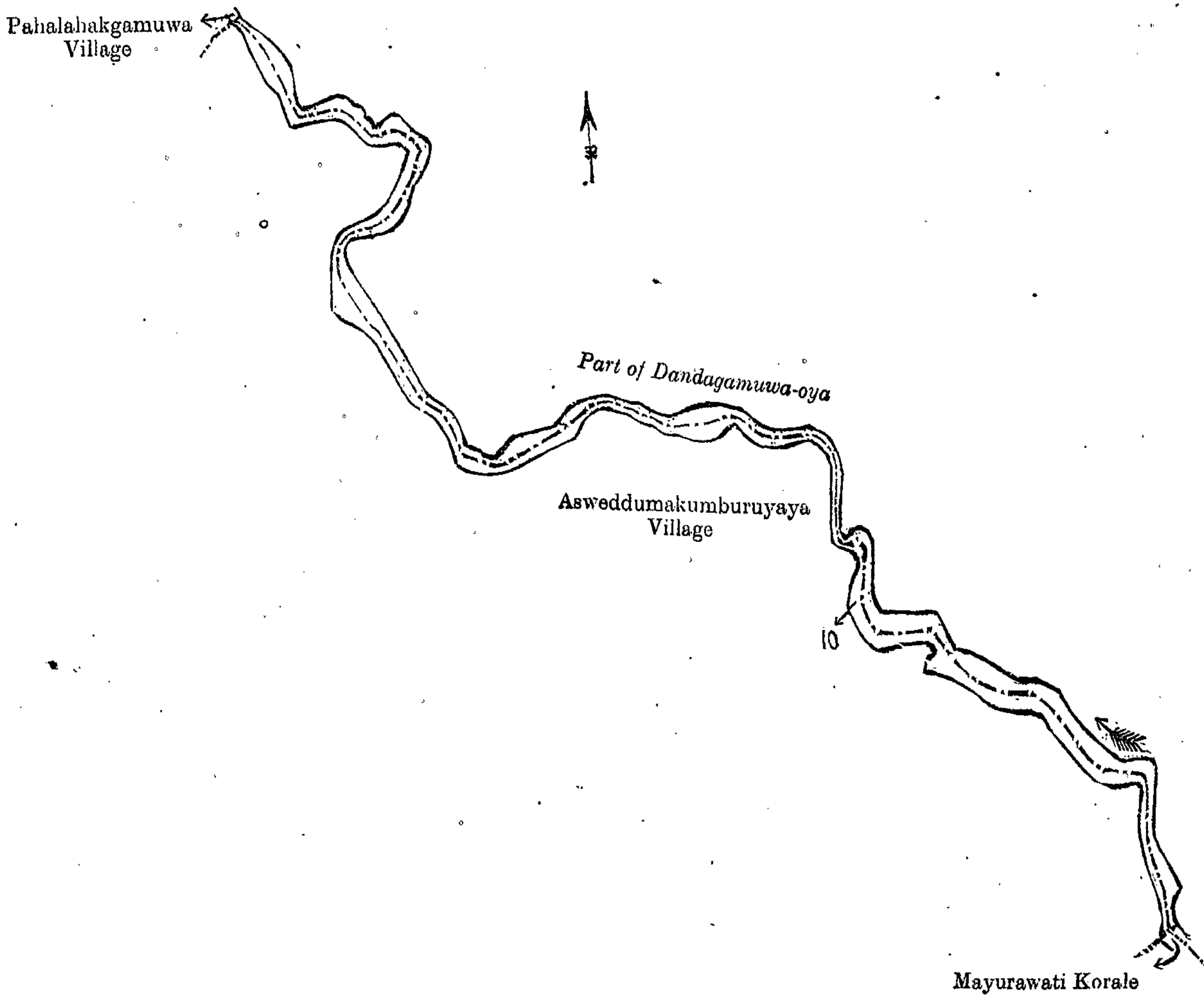
A. H. G. DAWSON,
for Surveyor-General.

II.—Preliminary plan 970.

Situation: Ihala Hakgamuwa village in Yatikaha korale of Kurunegala District.

Lot.	Name of Land.	Extent, A. R. P.
10	Dandagamuwa-oya (part)	2 2 23

and bounded as follows: on the north by the village limit of Pahala Hakgamuwa (a part of the Dandagamuwa-oya); on the east by the village limit of Pahala Hakgamuwa (a part of the Dandagamuwa-oya); on the south by the boundary limit of the Mayurawati korale, Asweddumakumburayaya (private); on the west by Asweddumakumburayaya (private), the village limit of Pahala Hakgamuwa.



Surveyor-General's Office,
Colombo, September 4, 1912.

Scale of 8 Chains to an Inch.

A. H. G. DAWSON,
for Surveyor-General.

Kurunegala Notice No. 4,584.**Notice under "The Waste Lands Ordinances of 1897, 1899, 1900, and 1903."**

TAKE notice that unless within three months from October 25, 1912, the persons, if any, who claim any interest in the lands hereinafter mentioned or in any one or more of such lands or to some interest therein make claim in person or in writing to the said lands or any of them or to some interest therein to J. M. Davies, Esq., Special Officer appointed under section 28 of "The Waste Lands Ordinances of 1897, 1899, 1900, and 1903," at his office at Fort, Colombo :

Such Special Officer, in pursuance of the powers vested in him by the said Ordinances, will declare by writing under his hand that the said lands or such of them, as to which no claim has been made, are the property of the Crown.

J. M. DAVIES,
Special Officer.

Description of the Lands referred to.

The following lots situated in the village of Hendiyapola, in the Kinyama korale of the Katugampola hatpattu of the Kurunegala District, in the North-Western Province, as described in the annexed diagram:—

Preliminary plan 1,438.

Situation : Hendiyapola village in Kinyama korale of Kurunegala District.

Lot.	Name of Land.	Extent, A. R. P.	Lot.	Name of Land.	Extent, A. R. P.
2	Kadurugahapillewedeniya, Hikgahamulahenedeniya	23 0 35	11	Ebawala	0 2 17
3	Pathiranaahalagewewa	2 0 37	12	Kohombagahawatta	4 2 8
4	Asweddumepillewa, Bulugahamulahena, Kongahamulahena, Katuwewelapillewa, Ilankalipitiyahena	24 1 10	13	Siyambalagahahena	3 3 8
6	Bakmigahahena	1 2 23	14	Kotuwewa	5 1 16
7	Hendiyapola, Mahawewa	16 0 36	16	Kumbukwala	0 0 20
8	Nebodagahawewehena	0 1 6	17	Dangahamulahenyaya	32 3 16
9	Wekandagawahena, Kumbukgahamulahenyaya, Bogahamulahenyaya	44 0 10		Roads	2 2 22
				Streams	0 3 5
					162 2 29

and bounded as follows : on the north by the village limit of Nittambugama ; on the east by the village limit of Alutgama (No. 2), the village limit of Anunatigama ; on the south by the Kolamunu-oya (the village limit of Maunawa, the village limit of Bowatta) ; on the west by the Kolamunu-oya (the village limit of Bowatta), the village limit of Brahamanayagama, the village limit of Nittambugama.

NOTE.—The following lots lying within the above boundaries are excluded from this notice, and their aggregate acreage of 149 acres 2 roods and 31 perches is not included in the acreage of 162 acres 2 roods and 29 perches given above:—

Lot.	Name of Land.	Preliminary plan 1,438.	Extent, A. R. P.
1	Polwatta	132 0 6
5	Asweddumekumbura, &c.	3 2 10
10	Hendiyapolamahawela	9 0 34
15	Kotuwelakumbura	4 3 21
			149 2 31

[For Diagram see page 1139.]

Uva Notice No. 4,585.**Notice under "The Waste Lands Ordinances of 1897, 1899, 1900, and 1903."**

TAKE notice that unless within three months from October 25, 1912, the persons, if any, who claim any interest in the lands hereinafter mentioned or in any one or more of such lands or to some interest therein make claim in person or in writing to the said lands or any of them or to some interest therein to J. M. Davies, Esq., Special Officer appointed under section 28 of "The Waste Lands Ordinances of 1897, 1899, 1900, and 1903," at his office at Fort, Colombo :

Such Special Officer, in pursuance of the powers vested in him by the said Ordinances, will declare by writing under his hand that the said lands or such of them, as to which no claim has been made, are the property of the Crown.

J. M. DAVIES,
Special Officer.

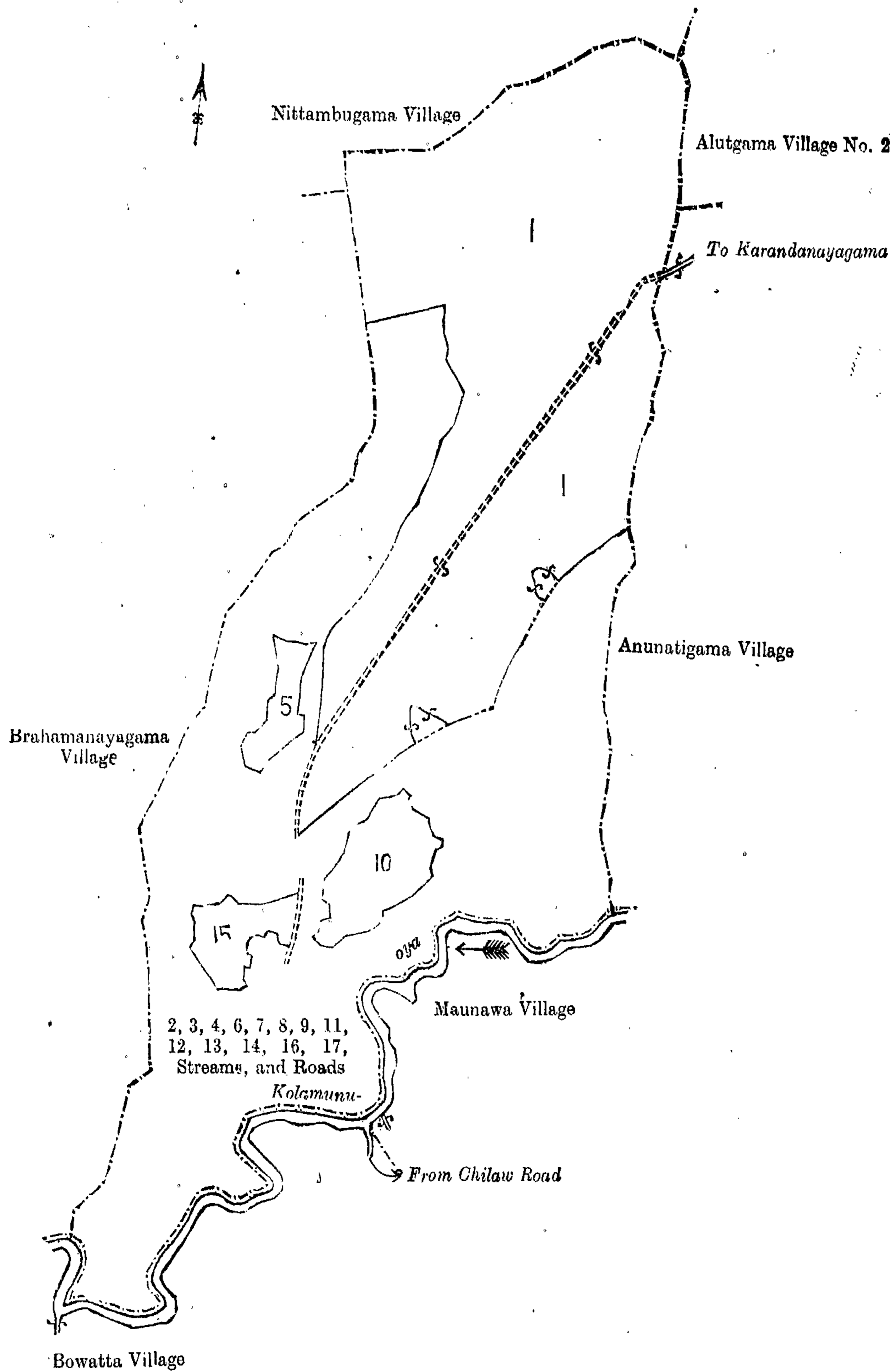
Description of the Lands referred to.

The following lots situated in the village of Bowela, in the Kandukara korale of the Buttala division, in the Province of Uva, as described in the annexed diagram:—

Preliminary plan 267.

Situation : Bowela village in Kandukara korale of Badulla District.

Lot.	Name of Land.	Extent, A. R. P.	Lot.	Name of Land.	Extent, A. R. P.
1	Part of Bowela-ara, Mala-ara, part of Kamarankakandura, Metigat-ara, ela, and other streams	3 2 19	10	Ittegalhenegommana	6 3 28
3	Illaketiyyehenyaya, Kasihena, Totalagollemukalana, Totalagollehena	49 1 25	11	Illaketiyyemukalana	1 1 30
4	Minor road	0 1 28	12	Meegahakiulepatana, Ittegalhene-	122 1 20
6	do.	0 0 2	13	Illaketiyyemukalana	1 2 0
8	Do.	0 0 24	14	Mala-ara	0 1 2
9	Ratmetitennemukalana	9 2 12	15	Part of Metigat-ara	0 0 11
					195- 3 1



Scale of 16 Chains to an Inch.

Surveyor-General's Office,
Colombo, September 6, 1912.

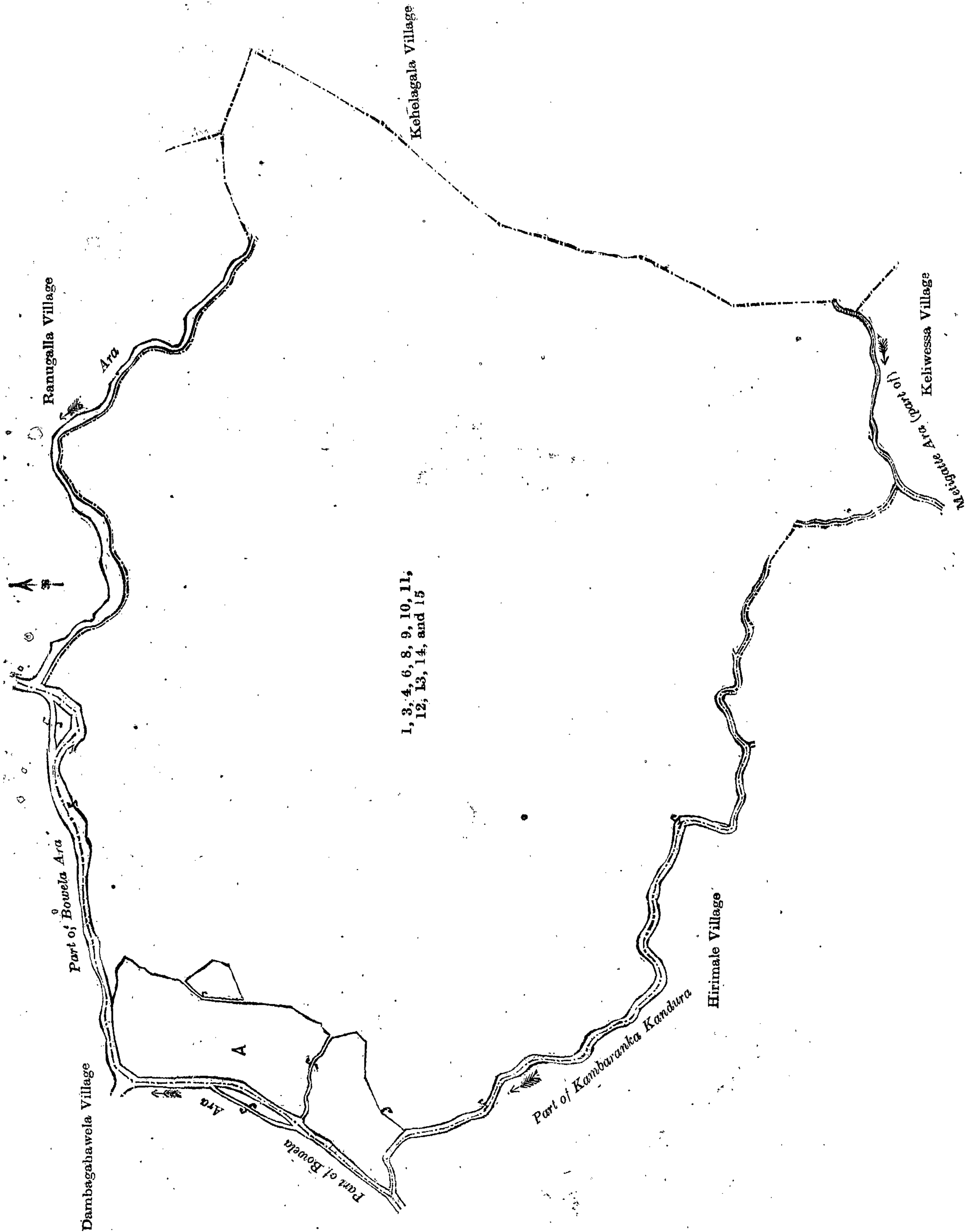
A. H. G. DAWSON,
for Surveyor-General.

Kurunegala S. O. 65, 1912—1913.

and bounded as follows : on the north by the village limit of Dambagahawela (part of the Bowela-ara), the village limit of Ranugalla, the village limit of Kehelagala ; on the east by the village limit of Kehelagala ; on the south by part of the Metigatte-ara, the village limit of Keliwessa, the village limit of Hirimale, the Kamarankakandura ; on the west by the village limit of Hirimale, Kamarankakandura, part of the Bowela-ara, the village limit of Dambagahawela.

NOTE.—The following lots lying within the above boundaries are excluded from this notice, and their aggregate acreage of 10 acres 2 roods and 4 perches is not included in the acreage of 195 acres 3 roods and 1 perch given above :—

Preliminary plan 267.			Extent, A. R. P.
Lot.	Name of Land.		
A 2	.. Bowelakumbura, Talagaha-arawa, &c.	..	8 3 19
A 5	.. Walauwewatta	0 2 8
A 7	.. Talagaha-arawewatta	1 0 17
			10 2 4



Scale of 8 Chains to an Inch.

Surveyor-General's Office,
Colombò, September 6, 1912.

A. H. G. DAWSON,
for Surveyor-General.

Uva S. O. 13, 1912—1913.

Uva Notice No. 4,586.

Notice under "The Waste Lands Ordinances of 1897, 1899, 1900, and 1903."

TAKE notice that unless within three months from October 25, 1912, the persons, if any, who claim any interest in the lands hereinafter mentioned or in any one or more of such lands or to some interest therein make claim in person or in writing to the said lands or any of them or to some interest therein to J. M. Davies, Esq., Special Officer appointed under section 28 of "The Waste Lands Ordinances of 1897, 1899, 1900, and 1903," at his office at Fort, Colombo:

Such Special Officer, in pursuance of the powers vested in him by the said Ordinances, will declare by writing under his hand that the said lands or such of them, as to which no claim has been made, are the property of the Crown.

J. M. DAVIES,
Special Officer.

Description of the Lands referred to.

The following lots situated in the village of Kalawelara, in the Kandukara korale of the Buttala division, in the Province of Uva, as described in the annexed diagram:—

Preliminary plan 255.

Situation: Kalawelara village in Kandukara korale of Badulla District.

Lot.	Name of Land.	Extent, A. R. P.
1	Kiriwaneberaliyemukalana	0 0 26
2	Huriyagollepatana	15 1 21
3	Ambekapallemukalana	9 1 3
4	Tennehenyaya, Huriyagollehenyaya, Tenneyayehenyaya, Muttegalahenyaya, Viharehena, Dalappudamehenyaya, Dombelandehenyaya	219 3 23
5	Dalupudamemukalana, Kudaimalandemukalana	51 1 22
6	Part of Gansabhawa road to Kumbukkan Dalpadame (path)	0 0 13
7	Dalupudamemukalana	24 3 25
8	Gannimekandura, Tenneyayekandura, portion of Kumbukkan-oya	7 2 27
9	Portion of Gansabhawa road to Kumbukkan	0 2 3
10	Kolonlandehenyaya	10 3 13
11	Part of Gansabhawa road to Kumbukkan	0 1 23
13	Island in Kumbukkan-oya	0 3 32
14	Hamagahagawakandura (stream)	1 0 13
15	Dambalandemukalana	4 3 13
16	Part of Gansabhawa road to Kumbukkan	0 0 36
17	Indiwaruwearas (stream)	0 2 37
18	Part of Gansabhawa road to Kumbukkan	0 0 3
19	Pathnuge-ara (stream)	0 1 13
20	Huriyagollemukalana	76 1 19
21	Welantenneroda	2 2 24
		427 2 29

and bounded as follows: on the north by the village limit of Therappahuwa, a stream; on the east by a stream, part of Kumbukkan-oya; on the south by the village limit of Degalarambe, a Mala-ara, the village limit of Degalarambe; on the west by the village limit of Degalarambe.

NOTE.—The following lot lying within the above boundaries is excluded from this notice, and its extent of 3 roods and 31 perches is not included in the acreage of 427 acres 2 roods and 29 perches given above:—

Lot.	Name of Land.	Preliminary plan 255.	Extent, A. R. P.
12	Kalawelarealutgederawatta		0 3 31

[For Diagram see page 1142.]

Hambantota Notice No. 4,587.

Notice under "The Waste Lands Ordinances of 1897, 1899, 1900, and 1903."

TAKE notice that unless within three months from October 25, 1912, the persons, if any, who claim any interest in the lands hereinafter mentioned or in any one or more of such lands appear before the Assistant Government Agent of the Hambantota District, at the Hambantota Kachcheri, and make claim to the said lands or any of them or to some interest therein:

Such Assistant Government Agent, in pursuance of the powers in him vested by "The Waste Lands Ordinances of 1897, 1899, 1900, and 1903," will declare by writing under his hand that the said lands or such of them, as to which no claim has been made, are the property of the Crown.

T. A. CAREY,
Assistant Government Agent.

Description of the Lands referred to.

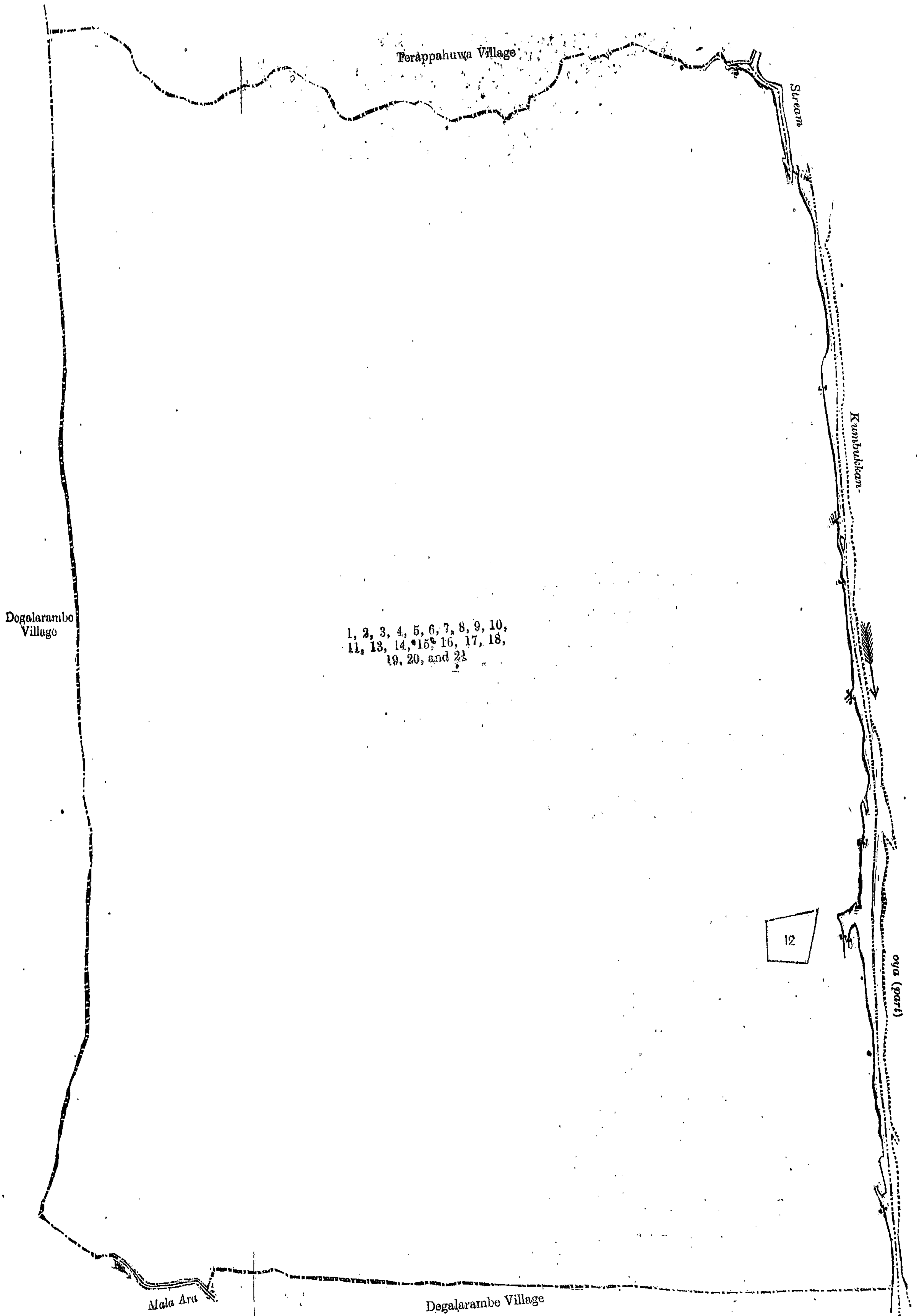
The following lots situated in the village of Saputantirikanda, in the West Giruwa pattu of the Hambantota District, in the Southern Province, and described in the annexed diagrams:—

I.—Preliminary plan 51. Field sheets O/15/21-29, O/15/37-45.

Situation: Saputantirikanda village in West Giruwa pattu of Hambantota District.

Lot.	Name of Land.	Extent, A. R. P.
4	Ketakaalagahagawakoratuwa	2 2 18

and bounded as follows: on the north by Habalepenawalewatta claimed by G. Babun Appu; east by Habalapanawatta claimed by P. Babun Appu and others, Habalapanawatta claimed by P. Babun Appu and others, Muruthahena *alias* Ematiyaketiya claimed by Matukandage Appu and others, Muruthahenawattekella claimed by Matukandage Appu and others; south by Muruthahena claimed by Matukandage Appu; and west by Kakunehena belonging to the Crown.



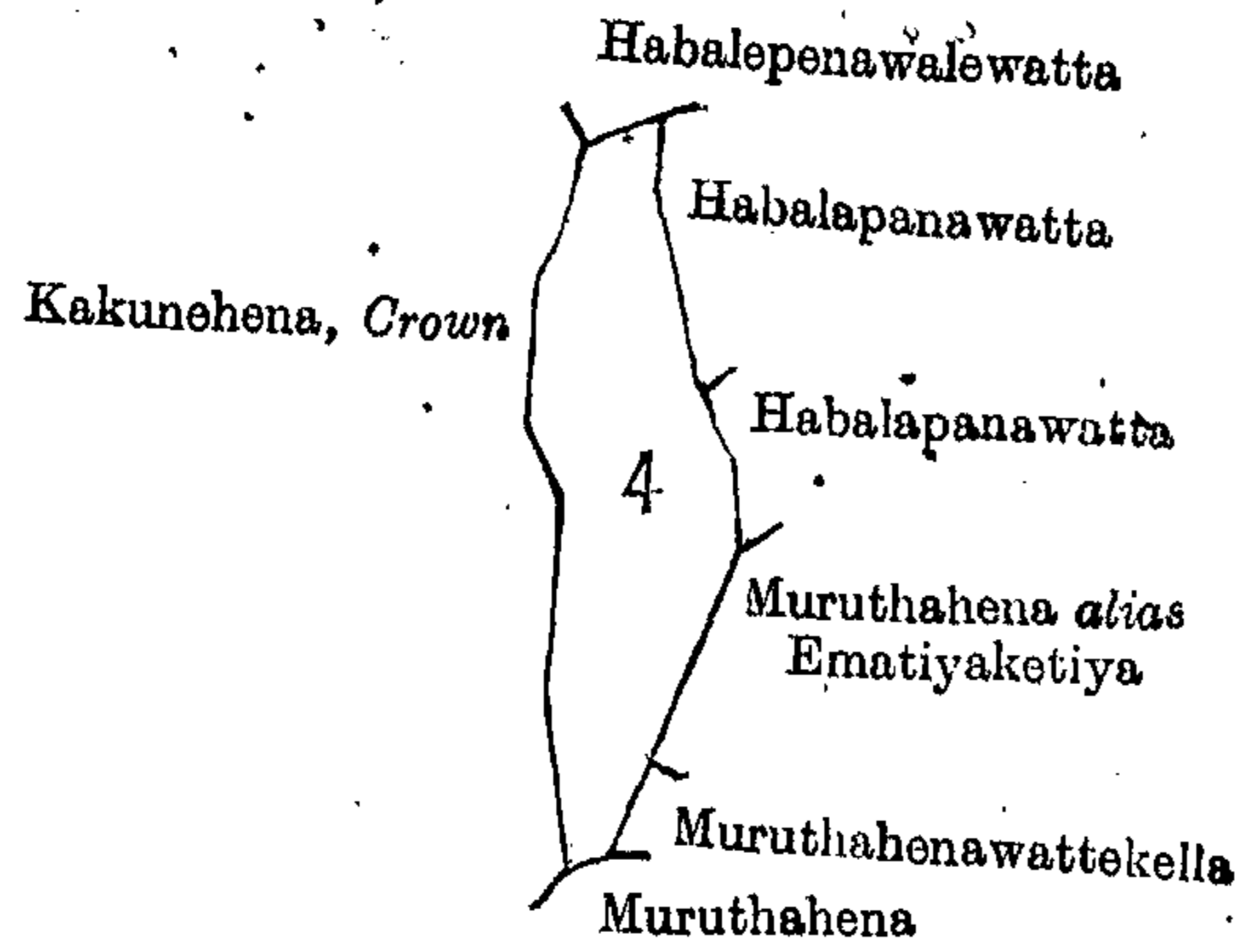
1, 2, 3, 4, 5, 6, 7, 8, 9, 10,
 11, 13, 14, 15, 16, 17, 18,
 19, 20, and 21

Surveyor-General's Office,
 Colombo, September 18, 1912.

Scale of 8 Chains to an Inch.

Uva S. O. 14, 1912—1913.

A. H. G. DAWSON
 for Surveyor-General.



Surveyor-General's Office,
Colombo, November 8, 1911.

Scale of 8 Chains to an Inch.


A. H. G. DAWSON,
for Surveyor-General.

II.—Preliminary plan 51. Field sheet O/15/37-45.

Situation : Saputantirikanda village in West Giruwa pattu of Hambantota District.

Lot.	Name of Land.	Extent, A. R. P.
4d	Muruthahenawattekella	0 0 36

and bounded as follows : on the north by Muruthahena *alias* Ematiyaketiya claimed by Matukandage Appu and others ; east by Muruthahena *alias* Ematiyaketiya claimed by Matukandage Appu and others ; south by Muruthahena claimed by Matukandage Appu ; and west by Ketakalagahagawakoratuwa belonging to the Crown.



Surveyor-General's Office,
Colombo, November 8, 1911.

Scale of 8 Chains to an Inch.

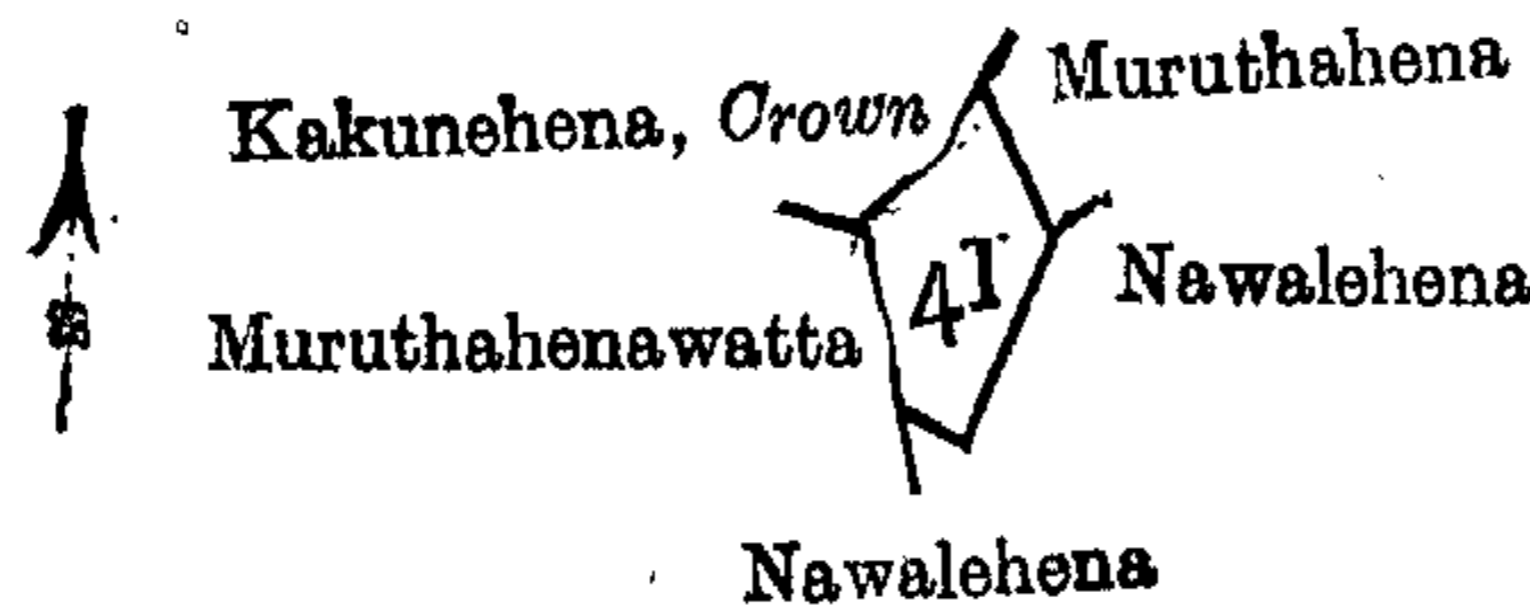
A. H. G. DAWSON,
for Surveyor-General.

III.—Preliminary plan 51. Field sheet O/15/37-45.

Situation : Saputantirikanda village in West Giruwa pattu of Hambantota District.

Lot.	Name of Land.	Extent, A. R. P.
4i	Muruthahenawatta	0 1 35

and bounded as follows : on the north by Kakunehena belonging to the Crown ; east by Muruthahena claimed by Matukandage Appu, Nawalahena claimed by Matukandage Appu and others ; south by Nawalahena claimed by Matukandage Appu and others ; and west by Muruthahenawatta claimed by H. Dingi Appu.



Surveyor-General's Office,
Colombo, November 8, 1911.

Scale of 8 Chains to an Inch.

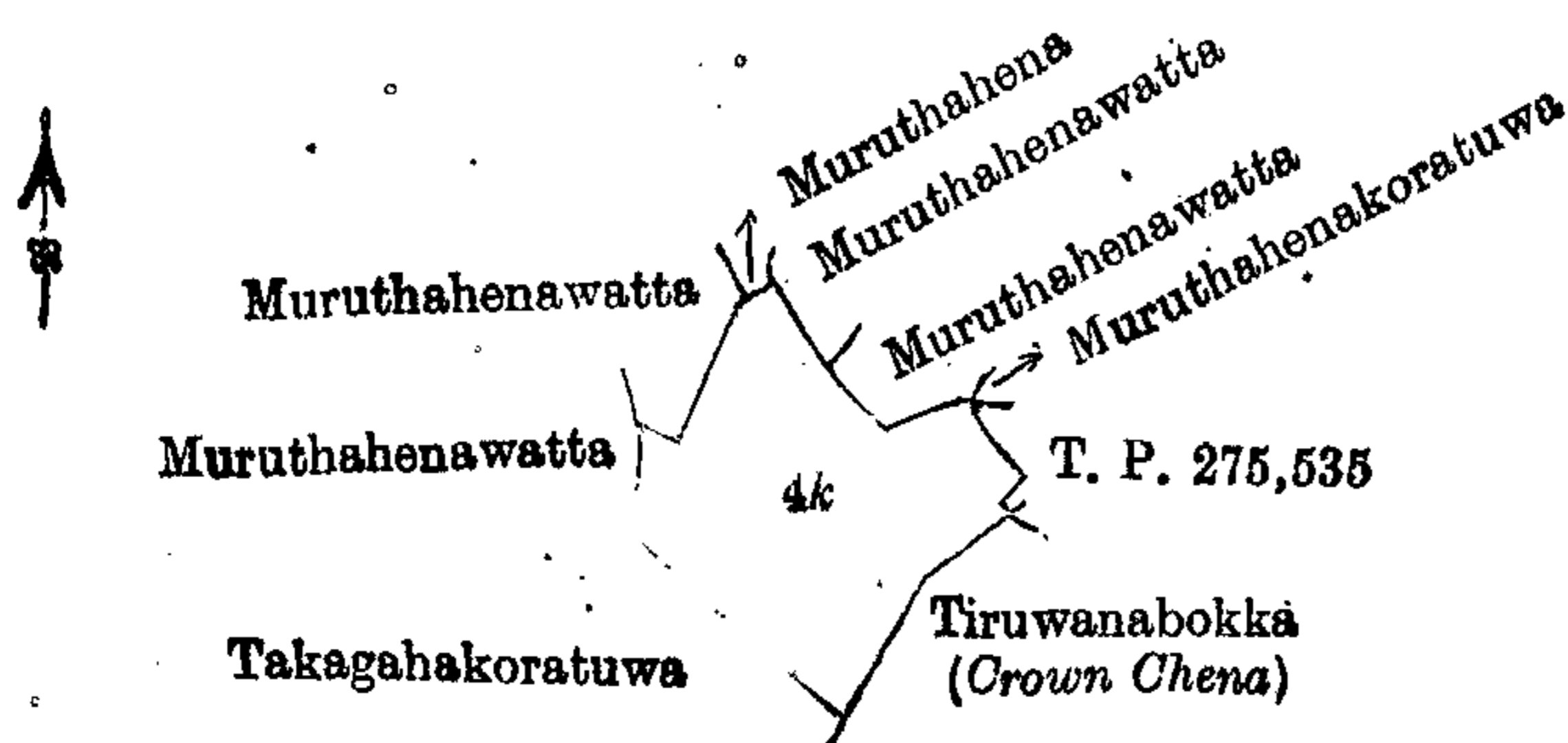
A. H. G. DAWSON,
for Surveyor-General.

IV.—Preliminary plan 51. Field sheet O/15/37-45.

Situation : Saputantirikanda village in West Giruwa pattu of Hambantota District.

Lot.	Name of Land.	Extent, A. R. P.
4k	Nawalahena	2 1 17

and bounded as follows : on the north by Muruthahena claimed by Matukandage Appu, Muruthahenawatta claimed by H. Dingi Appu, P. Babun Appu, and others, Muruthahenawatta claimed by Matukandage Appu, and Muruthahenakoratuwa claimed by Matukandage Appu and others ; east by T. P. 275,535 and Tiruwanabokka (Crown chena); south by Takagahakoratuwa claimed by P. Babun Appu and Tiruwanabokka (Crown chena) ; west by Muruthahenawatta claimed by H. Dingi Appu, Muruthahenawatta claimed by H. Dingi Appu, and Takagahakoratuwa claimed by P. Babun Appu.



Surveyor-General's Office,
Colombo, November 8, 1911.

Scale of 8 Chains to an Inch.

A. H. G. DAWSON,
for Surveyor-General.

Hambantota Notice No. 4,588.

Notice under "The Waste Lands Ordinances of 1897, 1899, 1900, and 1903."

TAKE notice that unless within three months from October 25, 1912, the persons, if any, who claim any interest in the lands hereinafter mentioned or in any one or more of such lands appear before the Assistant Government Agent of the Hambantota District, at the Hambantota Kachcheri, and make claim to the said lands or any of them or to some interest therein :

Such Assistant Government Agent, in pursuance of the powers in him vested by "The Waste Lands Ordinances of 1897, 1899, 1900, and 1903," will declare by writing under his hand that the said lands or such of them, as to which no claim has been made, are the property of the Crown.

T. A. CAREY,
Assistant Government Agent.

Description of the Lands referred to.

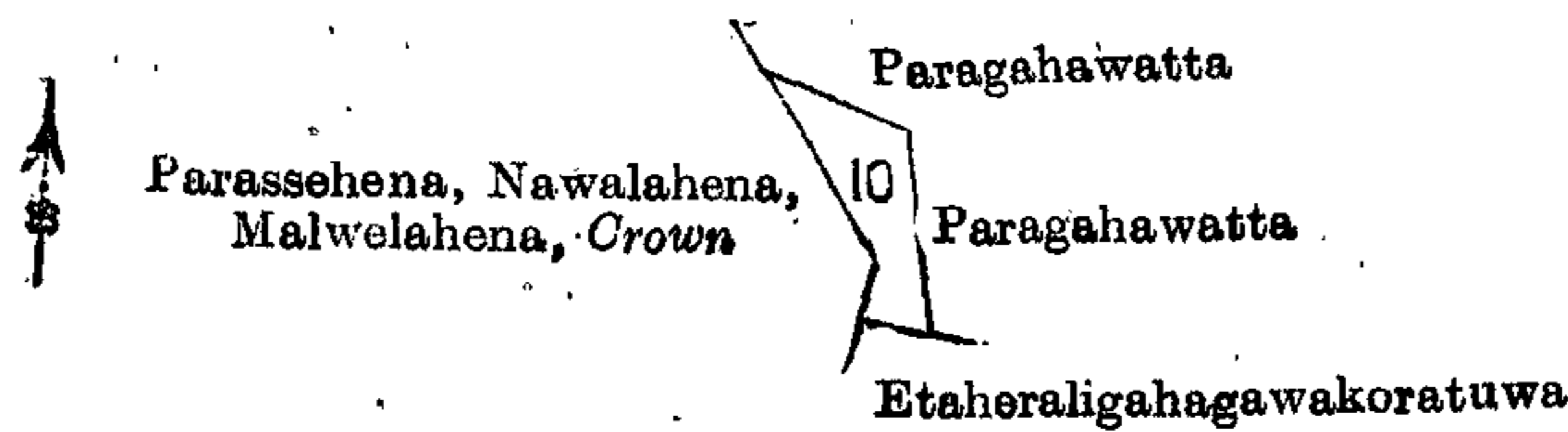
The following lots situated in the village Warapitiya, in the West Giruwa pattu of the Hambantota District, in the Southern Province, and described in the annexed diagrams :—

I.—Preliminary plan 52. Field sheet O/15/37-45.

Situation : Warapitiya village in West Giruwa pattu of Hambantota District.

Lot.	Name of Land.	Extent, A. R. P.
10	Etaheraligahagawawatta <i>alias</i> Paragahawatta	0 1 39

and bounded as follows : on the north by Paragahawatta claimed by K. Baboonhamy and others ; east by Paragahawatta claimed by K. Baboonhamy and others ; south by Etaheraligahagawakoratuwa claimed by K. Baboonhamy and others ; and west by Parassehena, Nawalahena, Malwelahena belonging to the Crown.



Surveyor-General's Office,
Colombo, November 8, 1911.

Scale of 8 Chains to an Inch.

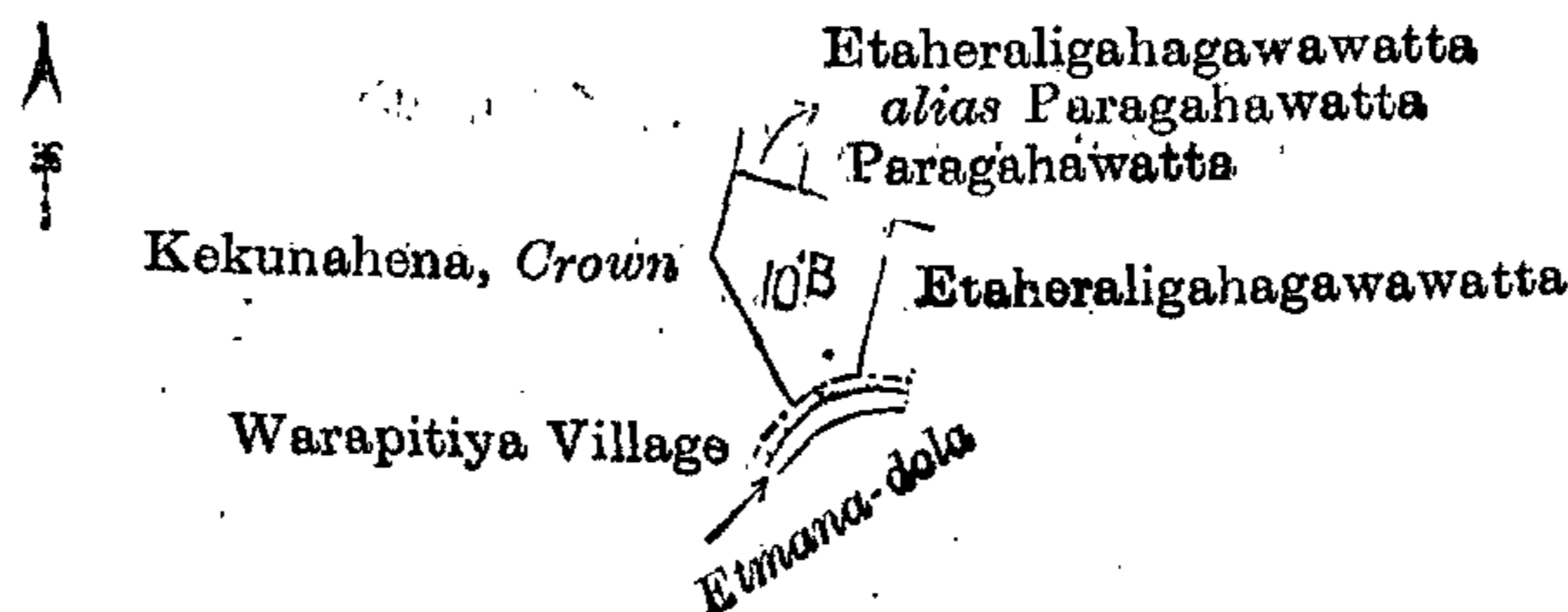
A. H. G. DAWSON,
for Surveyor-General.

II.—Preliminary plan 52. Field sheet O/15/37-45.

Situation : Warapitiya village in West Giruwa pattu of Hambantota District.

Lot.	Name of Land.	Extent, A. R. P.
10b	Etaheraligahagawakoratuwa	0 2 25

and bounded as follows : on the north by Etaheraligahagawawatta *alias* Paragahawatta claimed by K. Baboonhamy and others, and Paragahawatta claimed by K. Baboonhamy and others ; east by Etaheraligahagawawatta claimed by K. Baboonhamy ; south by Etmana-dola ; west by Kekunahena belonging to the Crown.



Surveyor-General's Office,
Colombo, November 8, 1911.

Scale of 8 Chains to an Inch.

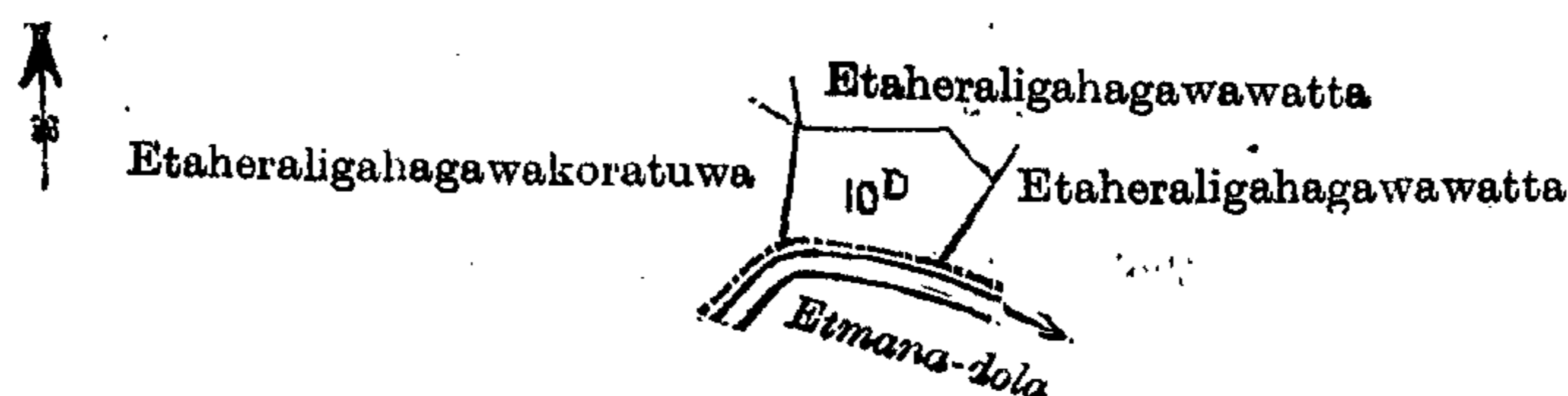
A. H. G. DAWSON,
for Surveyor-General.

III.—Preliminary plan 52. Field sheet O/15/37-45.

Situation : Warapitiya village in West Giruwa pattu of Hambantota District.

Lot.	Name of Land.	Extent, A. R. P.
10d	Etaheraligahagawawatta	0 3 17

and bounded as follows : on the north by Etaheraligahagawawatta claimed by K. Baboonhamy and others ; east by Etaheraligahagawawatta claimed by K. Siman Appu and others ; south by Etmana-dola ; and west by Etaheraligahagawakoratuwa claimed by K. Baboonhamy and others.



Surveyor-General's Office,
Colombo, November 8, 1911.

Scale of 8 Chains to an Inch.

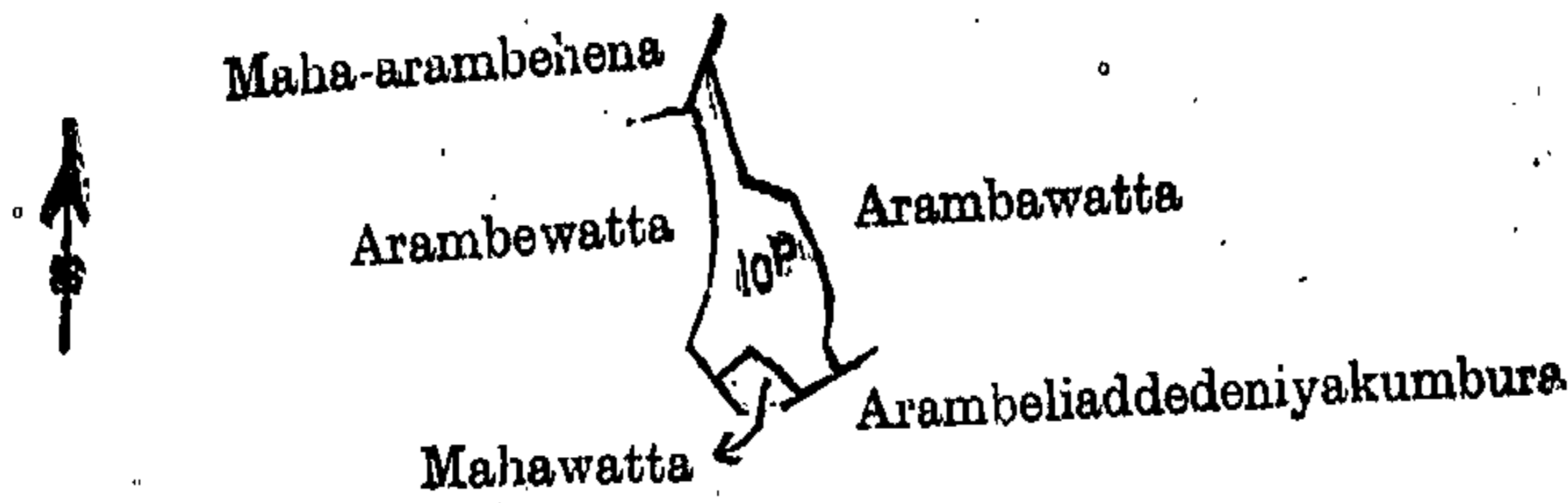
A. H. G. DAWSON,
for Surveyor-General.

IV.—Preliminary plan 52. Field sheet O/15/37-45.

Situation : Warapitiya village in West Giruwa pattu of Hambantota District.

Lot.	Name of Land.	Extent, A. R. P.
10p	Maha-arambahena	0 2 13

and bounded as follows : on the north by Maha-arambehena belonging to the Crown ; east by Arambawatta claimed by K. Don Andris and others ; south by Arambeliaddedeniyakumbura claimed by K. K. Don Abaran and others and Mahawatta claimed by K. Don Andris ; and on the west by Arambewatta claimed by K. H. Don Andris and others.



Surveyor-General's Office,
Colombo, November 8, 1911.

Scale of 8 Chains to an Inch.

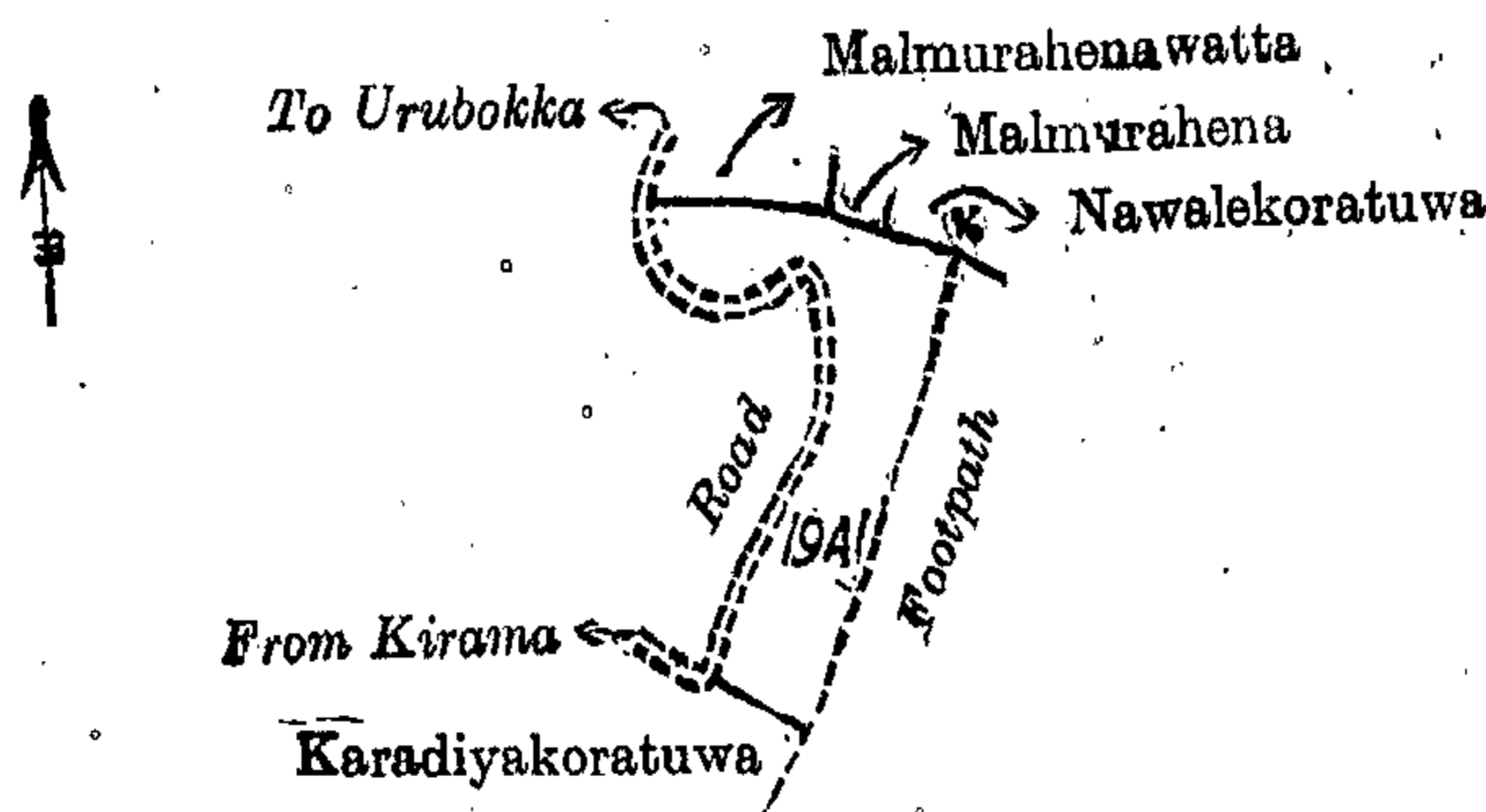
A. H. G. DAWSON,
for Surveyor-General.

V.—Preliminary plan 52. Field sheet O/15/37-45.

Situation : Warapitiya village in West Giruwa pattu of Hambantota District.

Lot.	Name of Land.	Extent, A. R. P.
19a1	Karadiyahena	1 2 3

and bounded as follows : on the north by Malmurahenawatta claimed by K. Don Davith and others, Malmurahena claimed by K. Don Janis and others, and Nawalekoratuwa claimed by J. T. Davithhamy and others ; east by footpath ; south by footpath and Karadiyakoratuwa claimed by K. Singho Appu and others ; and west by the road from Kirama to Urubokka.



Surveyor-General's Office,
Colombo, November 8, 1911.

Scale of 8 Chains to an Inch.

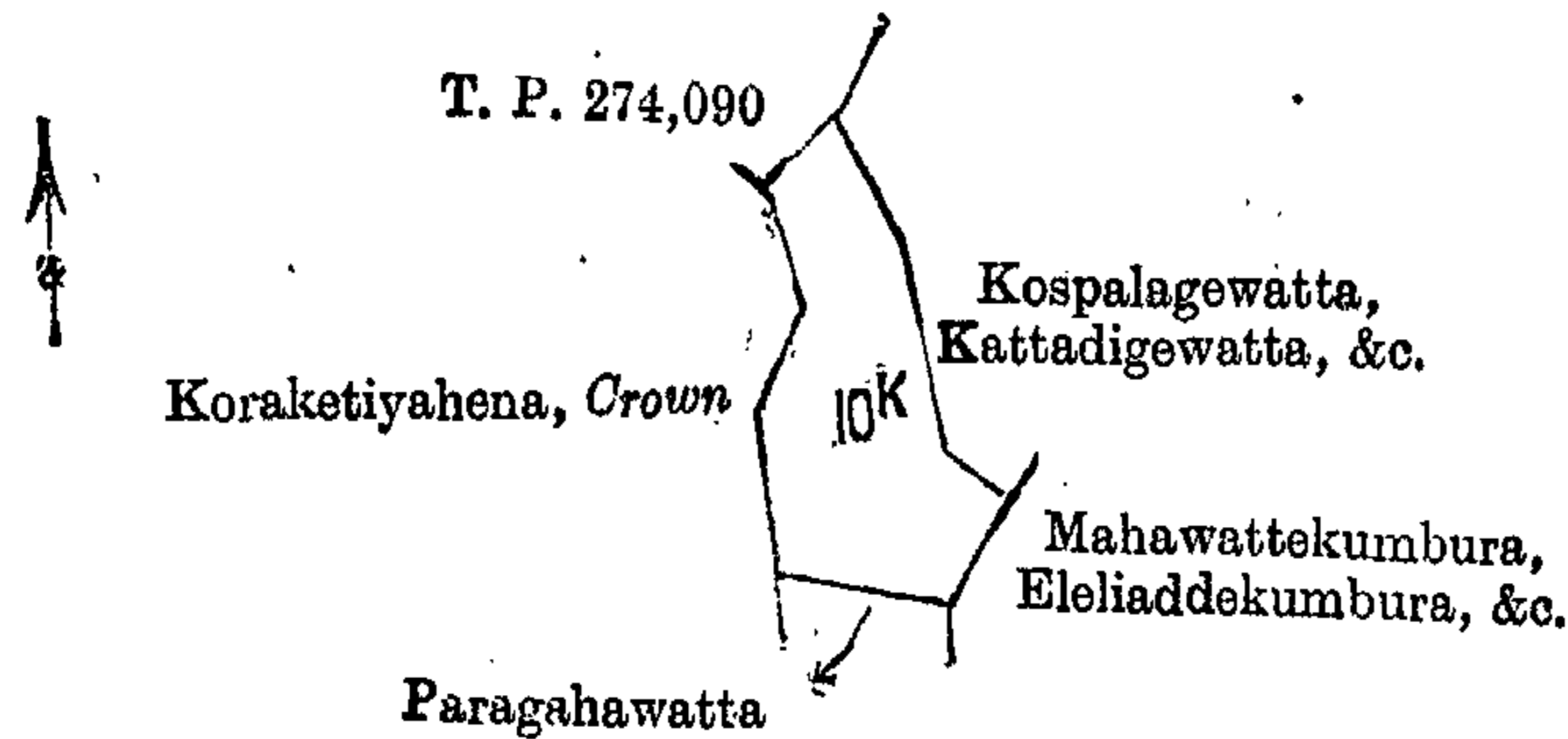
A. H. G. DAWSON,
for Surveyor-General.

VI.—Preliminary plan 52. Field sheet O/15/37-45.

Situation : Warapitiya village in West Giruwa pattu of Hambantota District.

Lot.	Name of Land.	Extent, A. R. P.
19k	Kospalayewatta	1 3 9

and bounded as follows : on the north by T. P. 274,090 and Kospalagewatta, Kattadigewatta, &c., claimed by K. Singho Appu, K. Don Lewis, and others ; east by Kospalagewatta, Kattadigewatta, &c., claimed by K. Singho Appu, K. Don Lewis, and others, and Mahawattakumbura, Eleliaddekumbura, &c., claimed by R. H. Radage Wattu and others ; south by Mahawattakumbura, Eleliaddekumbura, &c., claimed by R. H. Radage Wattu and others, and Paragahawatta claimed by K. Don Janis and others ; and west by Koraketiyahena belonging to the Crown.



Surveyor-General's Office,
Colombo, November 8, 1911.

Scale of 8 Chains to an Inch.


A. H. G. DAWSON,
for Surveyor-General.

VII.—Preliminary plan 52. Field sheet O/15/37-45.

Situation : Warapitiya village in West Giruwa pattu of Hambantota District.

Lot.	Name of Land.	Extent, A. R. P.
19m	Mulankolahena	0 1 36

and bounded as follows : on the north by Mulankolahenakoratuwa claimed by K. Singho Appu ; east by Mulankolahenawatta, &c., claimed by R. Radage Wattu Baba and another ; south by Mulankolahenawatta, &c., claimed by R. Radage Wattu Baba and another and Radaniarekumbura claimed by R. H. Radage Wattu and others ; and west by Radaniarekumbura claimed by R. H. Radage Wattu and others.



Surveyor-General's Office,
Colombo, November 8, 1911.

Scale of 8 Chains to an Inch.

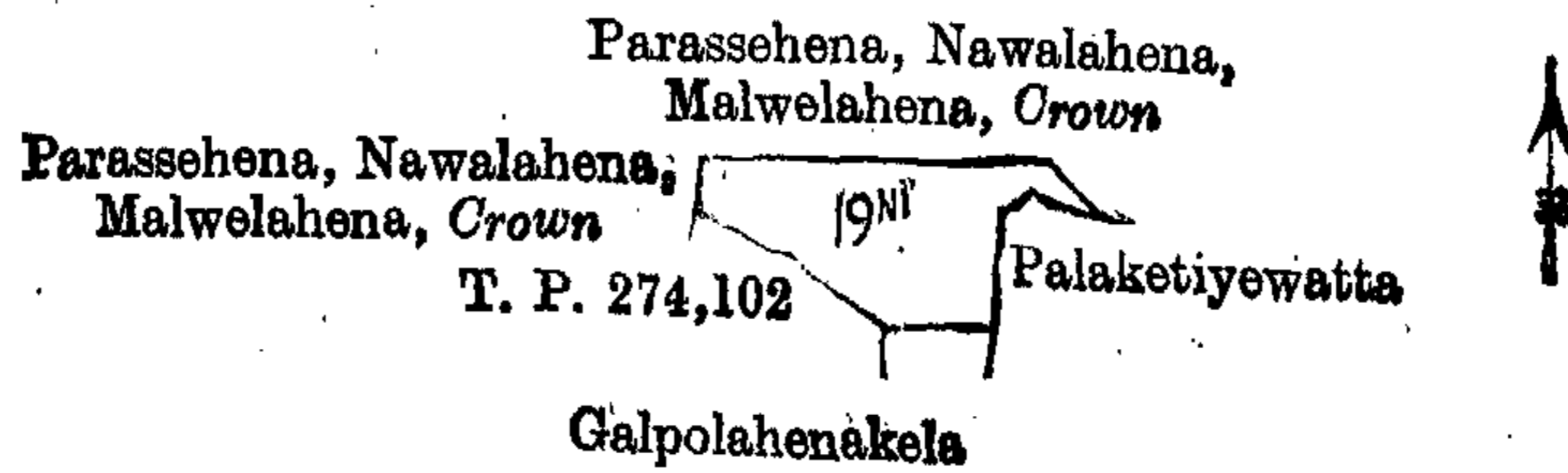
A. H. G. DAWSON,
for Surveyor-General.

VIII.—Preliminary plan 52. Field sheet O/15/37-45.

Situation : Warapitiya village in West Giruwa pattu of Hambantota District.

Lot.	Name of Land.	Extent, A. R. P.
19m1	Galpolahenakoratuwa	1 0 19

and bounded as follows : on the north by Parassehena, Nawalahena, and Malwelahena belonging to the Crown ; east by Palaketiyawatta claimed by Kitangala Sobita Terunnanse, Agalakada Mudalali, and others ; south by Galpolahenakela claimed by J. G. Don Adrian Appu and T. P. 274,102 ; and west by Parassehena, Nawalahena, and Malwelahena belonging to the Crown, and T. P. 274,102.



Surveyor-General's Office,
Colombo, November 8, 1911.

Scale of 8 Chains to an Inch.

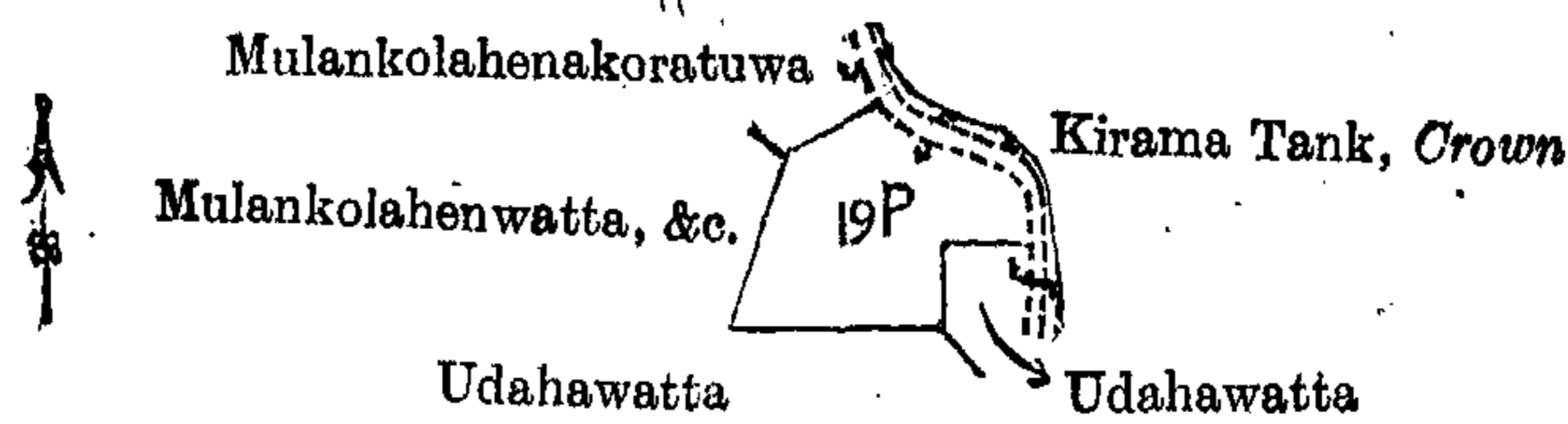
A. H. G. DAWSON,
for Surveyor-General.

IX.—Preliminary plan 52. Field sheet O/15/37-45.

Situation : Warapitiya village in West Giruwa pattu of Hambantota District.

Lot.	Name of Land.	Extent, A. R. P.
19p	Kongahakoratuwa	1 1 10

and bounded as follows : on the north by Mulankolahenakoratuwa claimed by R. Radage Wattu Baba and the Kirama tank belonging to the Crown ; east by the Kirama tank belonging to the Crown ; south by Udahawatta claimed by R. Radage Wattu Baba and Udahawatta claimed by R. Radage Wattu Baba and another ; and west by Mulankolahenawatta, &c., claimed by R. Radage Wattu Baba and another.



Surveyor-General's Office,
Colombo, November 8, 1911.

Scale of 8 Chains to an Inch.

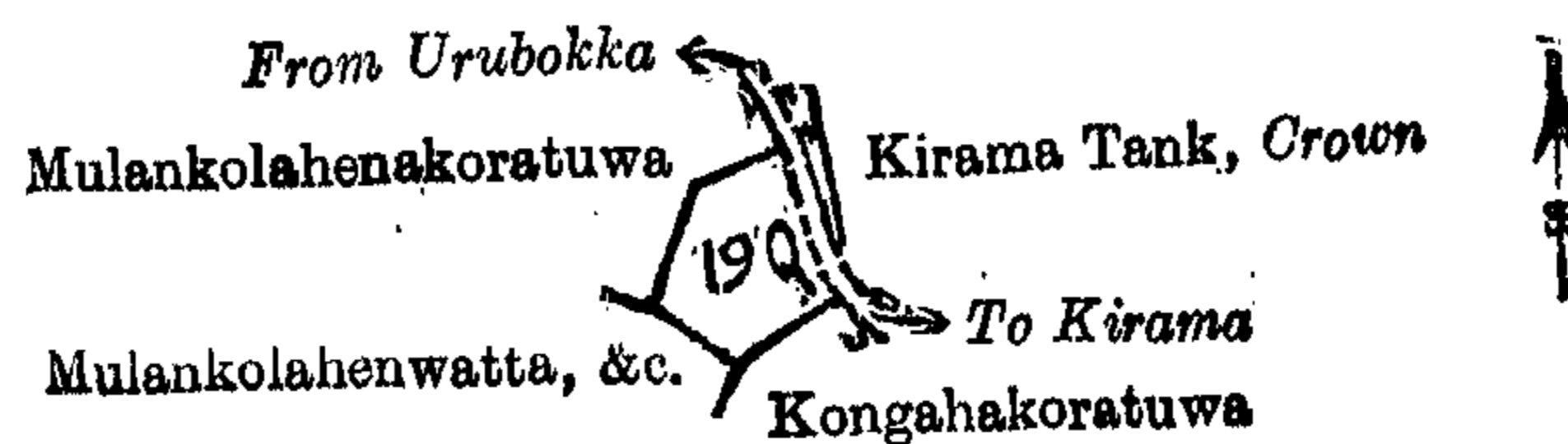
A. H. G. DAWSON,
for Surveyor-General.

X.—Preliminary plan 52. Field sheet O/15/37-45.

Situation : Warapitiya village in West Giruwa pattu of Hambantota District.

Lot.	Name of Land.	Extent, A. R. P.
19q	Mulankolahenakoratuwa	0 2 12

and bounded as follows : on the north by Mulankolahenakoratuwa claimed by Kodikarage Singho Appu and road ; east by the Kirama tank belonging to the Crown ; south by Kongahakoratuwa claimed by Don Juanis Abeywickreme and Mulankolahenawatta, &c., claimed by R. Radage Wattu Baba and another ; and west by Mulankolahenakoratuwa claimed by Kodikarage Singho Appu.



Surveyor-General's Office,
Colombo, November 8, 1911.

Scale of 8 Chains to an Inch.

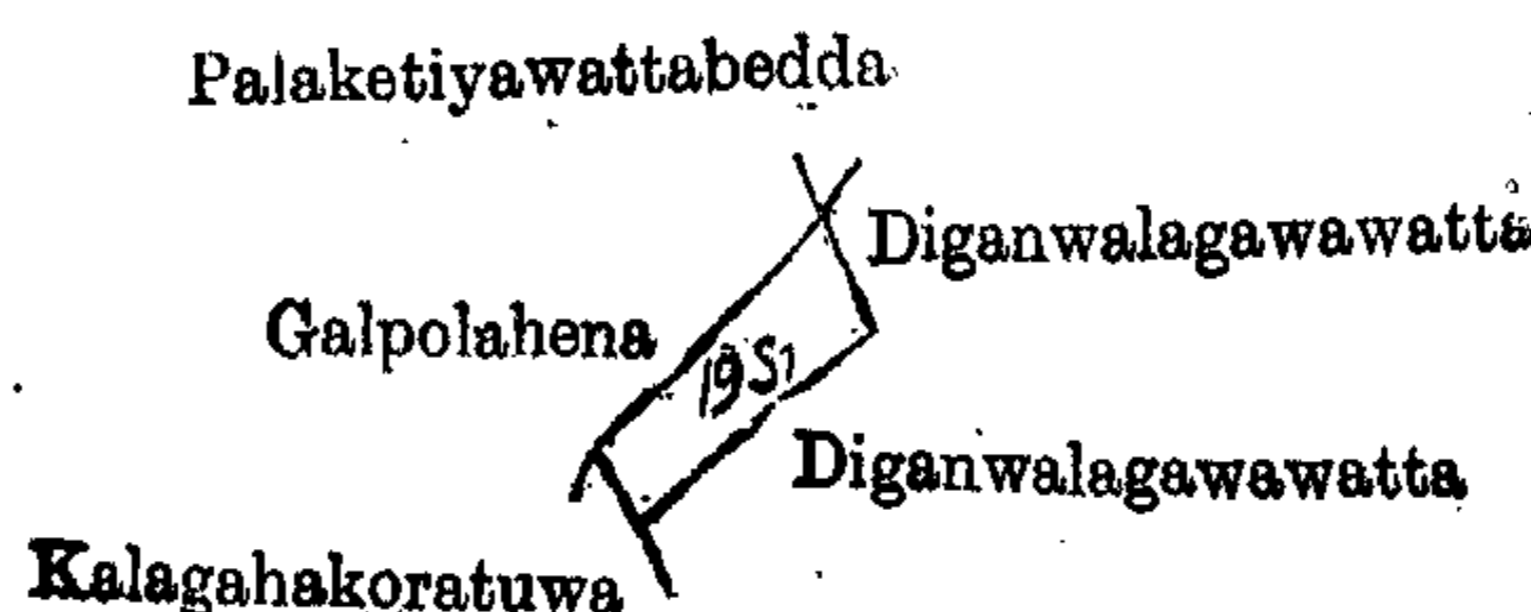
A. H. G. DAWSON,
for Surveyor-General.

XI.—Preliminary plan 52. Field sheet O/15/37-45.

Situation : Warapitiya village in West Giruwa pattu of Hambantota District.

Lot.	Name of Land.	Extent, A. R. P.
19s1	Gedrahenawattakoratuwa	0 1 36

and bounded as follows : on the north by Galpolahena claimed by J. G. Don Adrian and others, Palaketiyawattabedda claimed by Kitangala Sobita Terunnanse, Agalakada Mudalali, and others, Diganwalagawawatta claimed by A. P. Jayisiriya and others ; east by Diganwalagawawatta claimed by A. P. Jayisiriya and others ; south by Diganwalagawawatta claimed by A. P. Jayisiriya and others, and Kalagahakoratuwa claimed by Agan Podige Rodda and others ; and west by Galpolahena claimed by J. G. Don Adrian and others.



Surveyor-General's Office,
Colombo, November 8, 1911.

Scale of 8 Chains to an Inch.

A. H. G. DAWSON,
for Surveyor-General.

XII.—Preliminary plan 52. Field sheet O/15/37-45.

Situation : Warapitiya village in West Giruwa pattu of Hambantota District.

Lot.	Name of Land.	Extent, A. R. P.
19v1	Kongahawatta and Kongahawattakelle	0 0 32

and bounded as follows : on the north by Galpolahenakoratuwa claimed by J. G. Don Hendrick and Diganwalagawawatta claimed by A. P. Jayisiriya and others ; east by Diganwalagawawatta claimed by A. P. Jayisiriya and others ; south by Diganwalagawawatta claimed by A. P. Jayisiriya and others and Bogahakoratuwa claimed by J. T. Loku Appu and others ; and west by Galpolahenakoratuwa claimed by J. G. Don Hendrick.



Surveyor-General's Office,
Colombo, November 8, 1911.

Scale of 8 Chains to an Inch.

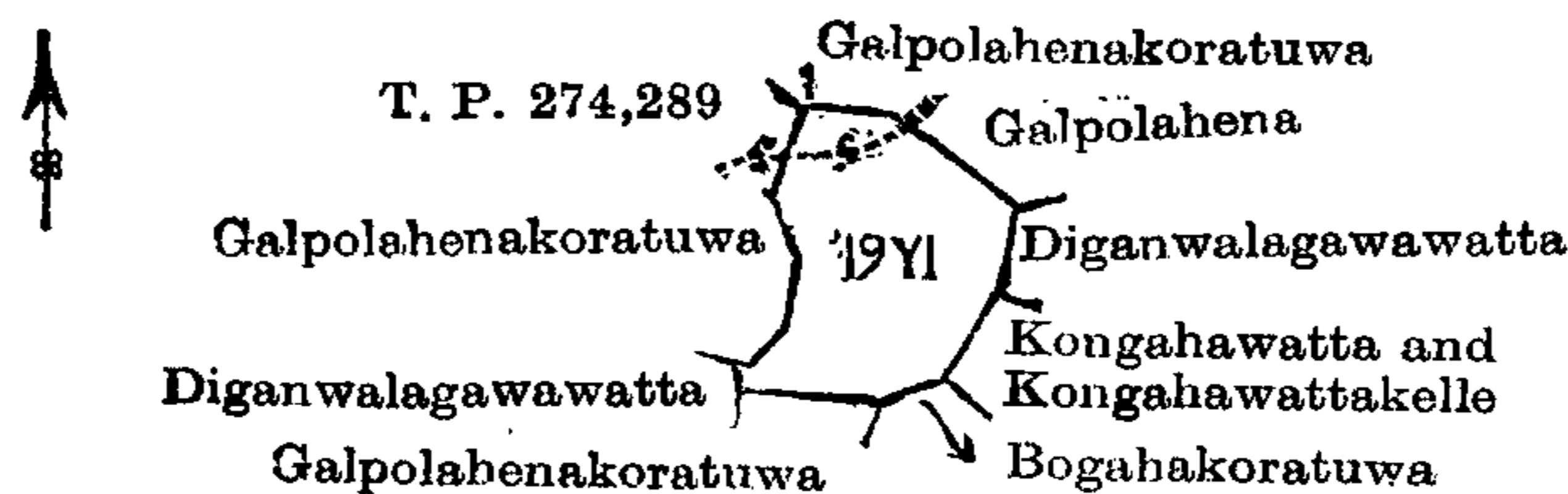
A. H. G. DAWSON,
for Surveyor-General.

XIII.—Preliminary plan 52. Field sheet O/15/37-45.

Situation : Warapitiya village in West Giruwa pattu of Hambantota District.

Lot.	Name of Land.	Extent, A. R. P.
19y1	Galpolahenakoratuwa	1 2 11

and bounded as follows : on the north by Galpolahenakoratuwa claimed by J. G. Don Hendrick and Galpolahena claimed by Don Adrian and others ; east by Diganwalagawawatta claimed by A. P. Jayisiriya and others and Kongahawatta and Kongahawattakella claimed by A. P. Dinga and others ; south by Bogahakoratuwa claimed by J. T. Loku Appu and others, Galpolahenakoratuwa claimed by J. G. Don Adrian and another ; and west by Diganwalagawawatta claimed by A. P. Jayisiriya and others, Galpolahenakoratuwa claimed by J. T. Davithhamy and others and T. P. 274,289.



Surveyor-General's Office,
Colombo, November 8, 1911.

Scale of 8 Chains to an Inch.

A. H. G. DAWSON,
for Surveyor-General.

Uva Notice No. 4,589.

Notice under "The Waste Lands Ordinances of 1897, 1899, 1900, and 1903."

TAKE notice that unless within three months from October 25, 1912, the persons, if any, who claim any interest in the lands hereinafter mentioned or in any one or more of such lands appear before the Government Agent of the Province of Uva, at the Badulla Kachcheri, and make claim to the said lands or any of them or to some interest therein :

Such Government Agent, in pursuance of the powers vested in him by "The Waste Lands Ordinances of 1897, 1899, 1900, and 1903," will declare by writing under his hand that the said lands or such of them, as to which no claim has been made, are the property of the Crown.

Description of the Lands referred to.

F. J. SMITH,
Government Agent.

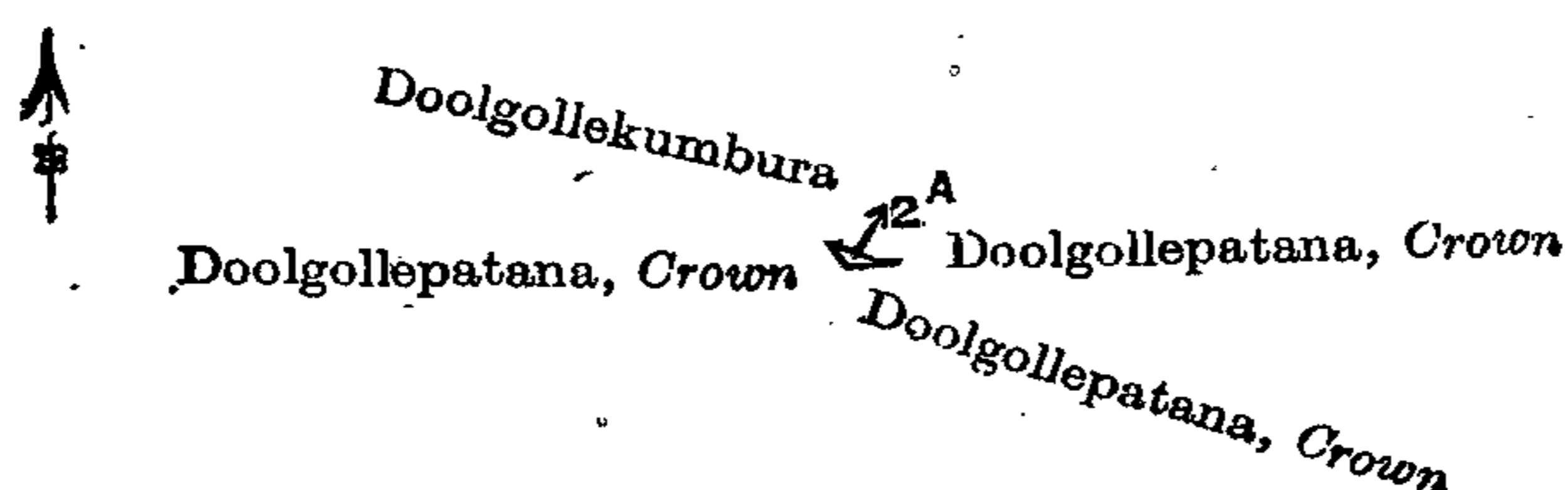
The following lots situated in the village of Hingurugamuwa, of the Dambawinipalata korale of the Udukinda division, in the Province of Uva, as described in the annexed diagrams :—

I.—Preliminary plan 74. Field sheet M/12/33-41.

Situation : Hingurugamuwa village in Dambawinipalata korale of Udukinda division in Badulla District.

Lot.	Name of Land.	Extent, A. R. P.
2a	Diulgollepatanadeniya	0 0 2

and bounded as follows : on the north by Doolgollekumbura belonging to Ambagasdowe Juwanis Silva ; on the east by Doolgollepatana belonging to Crown ; on the south by Doolgollepatana belonging to Crown ; and on the west by Doolgollepatana belonging to Crown.



Surveyor-General's Office,
Colombo, July 24, 1912.

Scale of 8 Chains to an Inch.

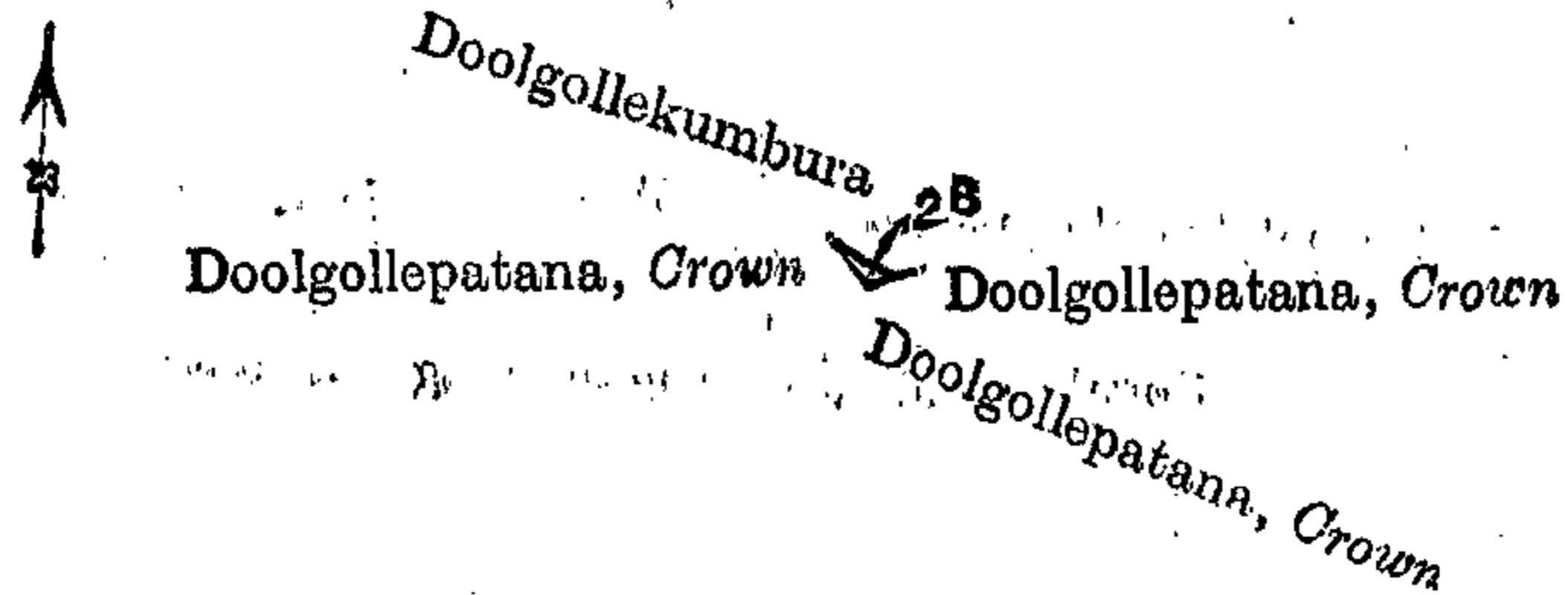
A. H. G. DAWSON,
for Surveyor-General.

II.—Preliminary plan 74. Field sheet M/12/33-41.

Situation : Hingurugamuwa village in Dambawinipalata korale of Udukinda division in Badulla District.

Lot.	Name of Land.	Extent, A. R. P.
2b	Diulgollepatanadeniya	0 0 2

and bounded as follows : on the north by Doolgollekumbura belonging to Ambagasdowe Juwanis Silva ; on the east by Doolgollepatana belonging to Crown ; on the south by Doolgollepatana belonging to Crown ; and on the west by Doolgollepatana belonging to Crown.



Surveyor-General's Office,
Colombo, July 24, 1912.

Scale of 8 Chains to an Inch.

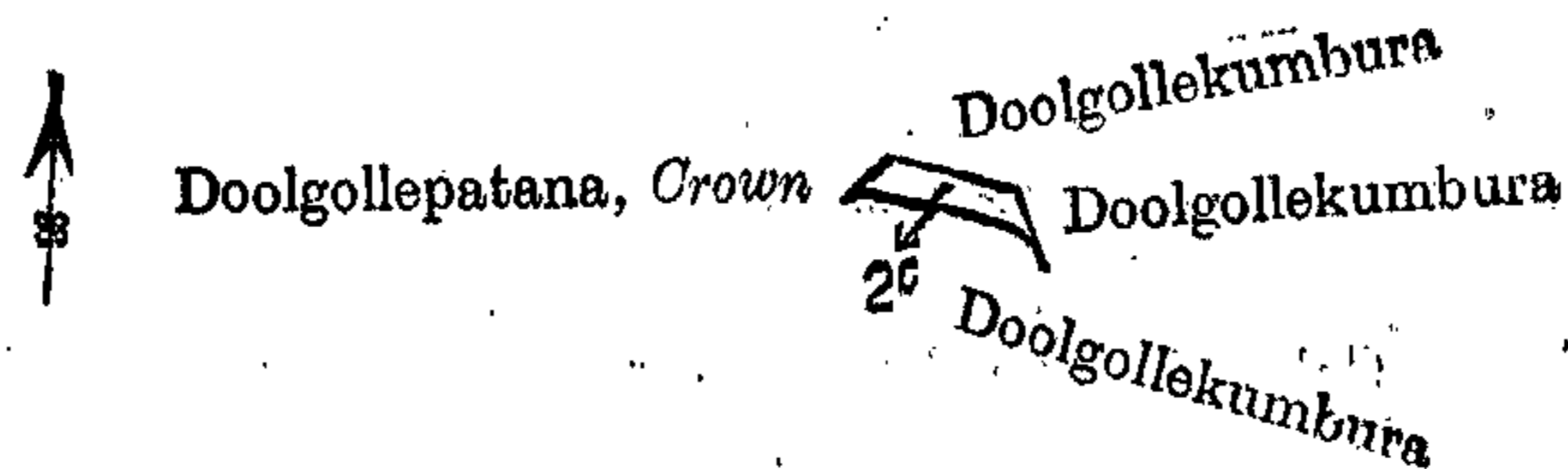
A. H. G. DAWSON,
for Surveyor-General.

III.—Preliminary plan 74. Field sheet M/12/33-41.

Situation : Hingurugamuwa village in Dambawinipalata korale of Udukinda division in Badulla District.

Lot.	Name of Land.	Extent, A. R. P.
2c	Diulgollepatanadeniya	0 0 18

and bounded as follows : on the north by Doolgollekumbura belonging to Ambagasdowe Juwanis Silva ; on the east by Doolgollekumbura belonging to Ambagasdowe Juwanis Silva ; on the south by Doolgollekumbura belonging to Ambagasdowe Juwanis Silva ; and on the west by Doolgollepatana belonging to Crown.



Surveyor-General's Office,
Colombo, July 24, 1912.

Scale of 8 Chains to an Inch.

A. H. G. DAWSON,
for Surveyor-General.

FINAL ORDERS.

Matara S. O. No. 1,599.

Order under Section 2 of "The Waste Lands Ordinances of 1897, 1899, 1900, and 1903,"
declaring Lands to be Crown Property.

In the matter of the lands commonly called or known as Mahapanwilawatta, Paragahawatta *alias* Mahapanwilawatta, &c., situate in the village of Getara, in the Gangaboda pattu of the Matara District, in the Southern Province, and of "The Waste Lands Ordinances of 1897, 1899, 1900, and 1903."

THE notice required by section 1 of "The Waste Lands Ordinances of 1897, 1899, 1900, and 1903," having been duly published in manner prescribed by that section in respect of the above-named lands (*vide* Notice No. 4,376), and no claim having been made to the said lands or to any interest therein within the period of three months from the date specified in the said notice, I, Maxwell Maclagan Wedderburn, Special Officer appointed under section 28 of the said Ordinances, under and by virtue of the powers vested in me in that behalf by section 2 of the said Ordinances, do hereby on September 8, 1912, order and declare that the said lands, as more fully described herein below, situate in the village of Getara, in the Gangaboda pattu of the Matara District, in the Southern Province, and shown as lots 68, 31, 45a, 45, 56e, in preliminary plan 516, and in the annexed diagrams, and containing in extent 1 acre and 22 perches, are the property of the Crown.

Description of the Lands referred to.

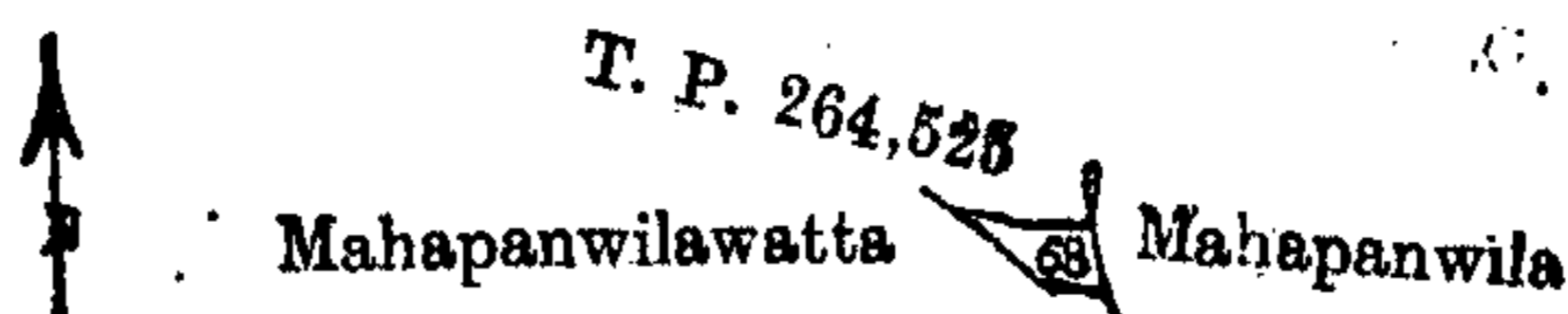
The following lots situated in the village of Getara, in the Gangaboda pattu of the Matara District, in the Southern Province, as described in the annexed diagrams :—

I.—Preliminary plan 516. Field sheet O/ 20/33-41.

Situation : Getara village in Gangaboda pattu of Matara District.

Lot.	Name of Land.	Extent, A. R. P.
68	Mahapanwilawatta	0 0 15

and bounded at follows : on the north by T. P. 264,525 ; on the east by Mahapanwila, claimed by B. Danhamy ; on the south and west by Mahapanwilawatta claimed by E. D. Perera.



Surveyor-General's Office,
Colombo, February 14, 1912.

Scale of 8 Chains to an Inch.

A. H. G. DAWSON,
for Surveyor-General.

II.—Preliminary plan 516. Field sheet O/20/33-41.
Situation : Getara village in Gangaboda pattu of Matara District.

Lot.	Name of Land.	Extent, A. R. P.
31 ..	Paragahawatta <i>alias</i> Mahapanwilawatta ..	0 0 36
45a ..	Mahapanwilawatta ..	0 0 26
		0 1 22

and bounded as follows : on the north, east, and south by Mahapanwilawatta claimed by E. D. Perera (T. P. 133,686) ; on the west by Mahapanwilahena declared to be Crown property under the Waste Lands Ordinances.



Surveyor-General's Office,
Colombo, February 14, 1912.

Scale of 8 Chains to an Inch.

A. H. G. DAWSON,
for Surveyor-General.

III.—Preliminary plan 516. Field sheet O/20/33-41.
Situation : Getara village in Gangaboda pattu of Matara District.

Lot.	Name of Land.	Extent, A. R. P.
45 ..	Mahapanwilawatta ..	0 1 36

and bounded as follows : on the north and east by Mahapanwilawatta claimed by E. D. Perera (T. P. 133,686) ; on the south and west by Mahapanwilahena declared to be Crown property under the Waste Lands Ordinances.



Surveyor-General's Office,
Colombo, February 14, 1912.

Scale of 8 Chains to an Inch.

A. H. G. DAWSON,
for Surveyor-General.

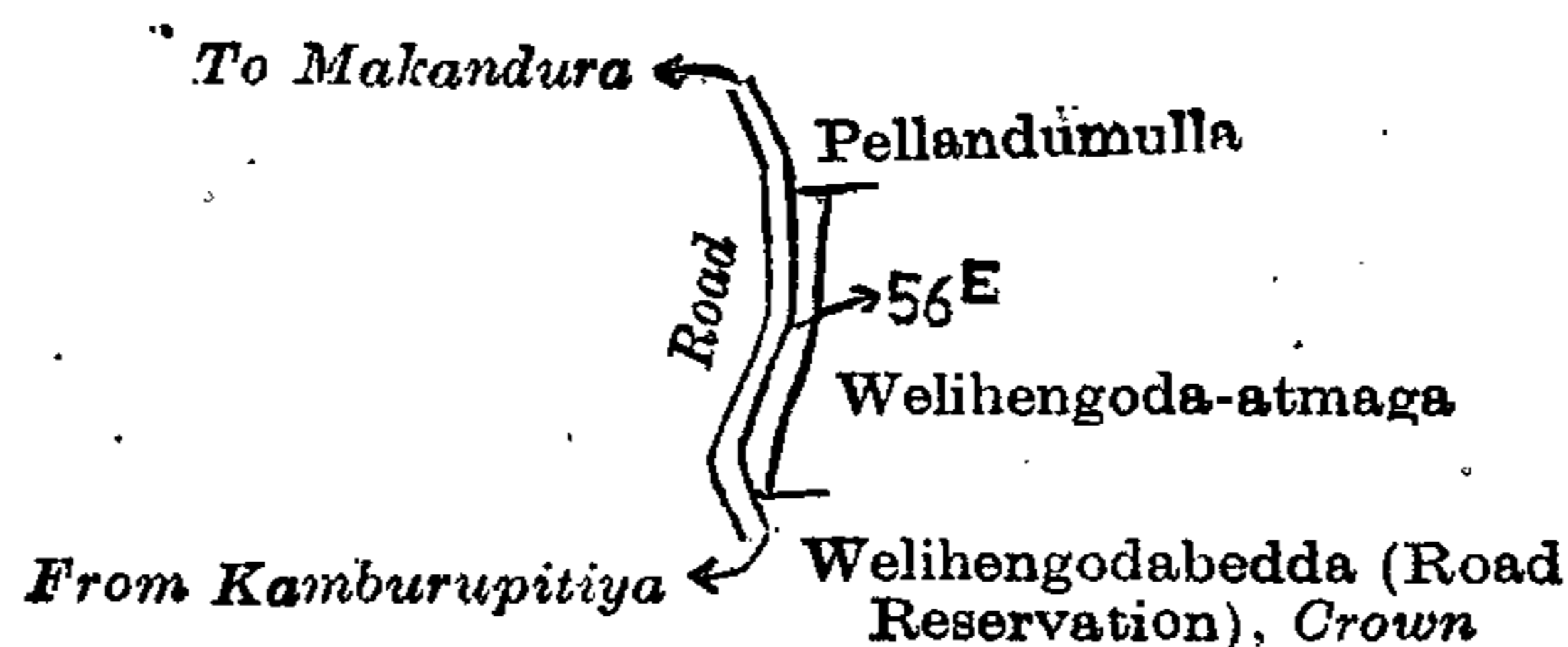
IV.—Preliminary plan 516.
Situation : Getara village in Gangaboda pattu of Matara District.

Lot	Name of Land.	Extent, A. R. P.
56e ..	Welihingoda-atmaga (road reservation) ..	0 0 29

and bounded as follows : on the north by Pellandumulla claimed by Kandambige Don Andris ; on the east by Welihingoda-atmaga sold by the Crown ; on the south by Welihengodabedda (road reservation) declared to be Crown property under the Waste Lands Ordinances ; on the west by the road from Kamburupitiya to Makandura.

September 8, 1912.

M. M. WEDDERBURN,
Special Officer.



Surveyor-General's Office,
Colombo, February 14, 1912.

Scale of 8 Chains to an Inch.

A. H. G. DAWSON,
for Surveyor-General.

Matara S. O. No. 1,600.

Order under Section 4, Sub-section (1), of "The Waste Lands Ordinances of 1897, 1899, 1900, and 1903," declaring Land to be Crown Property.

In the matter of the land commonly called or known as Yakadagalahena, situate in the village of Getara, in the Gangaboda pattu of the Matara District, in the Southern Province, and of "The Waste Lands Ordinances of 1897, 1899, 1900, and 1903."

WHEREAS in pursuance of section 1 of the said Ordinances it was duly notified on March 15, 1912, that if no claim to the land commonly called or known as Yakadagalahena, situate in the village of Getara, in the Gangaboda pattu of the Matara District, in the Southern Province, containing in extent 12 acres and 3 roods, and shown as lot 14g in preliminary plan 516, as described in the annexed diagram, was made to Maxwell MacLagan Wedderburn, Special Officer appointed under section 28 of the said Ordinances, within the period of three months from the date specified in such notice, such land would be declared the property of the Crown, and dealt with on account of the Crown (*vide* Notice No. 4,376) :

And whereas (1) Komangodage Don Juwanis, (2) Kodituwakku Bandawaka Arachchige Dineshamy, (3) Pandiperuma Arachchige Adarahamy, (4) Kodituwakku Bandawaka Arachchige Dingi Appu, (5) Kodituwakku Bandawaka Arachchige Babahamy, (6) Kodituwakku Bandawaka Arachchige Dingihamy, (7) Kodituwakku Bandawaka Arachchige Matheshamy, made claim thereto, and whereas the said claimants have withdrawn their claims to the said land, I, Maxwell MacLagan

Wedderburn, Special Officer appointed under section 28 of the said Ordinances, under and by virtue of the powers vested in me in that behalf by section 4 of the said Ordinances, do hereby on September 8, 1912, order and declare under section 4, sub-section (1), of the said Ordinances, that the said land, as more fully described herein below, is the property of the Crown.

Description of the Land referred to.

The following lots situated in the village of Getara, in the Gangaboda pattu of the Matara District, in the Southern Province, as described in the annexed diagram :—

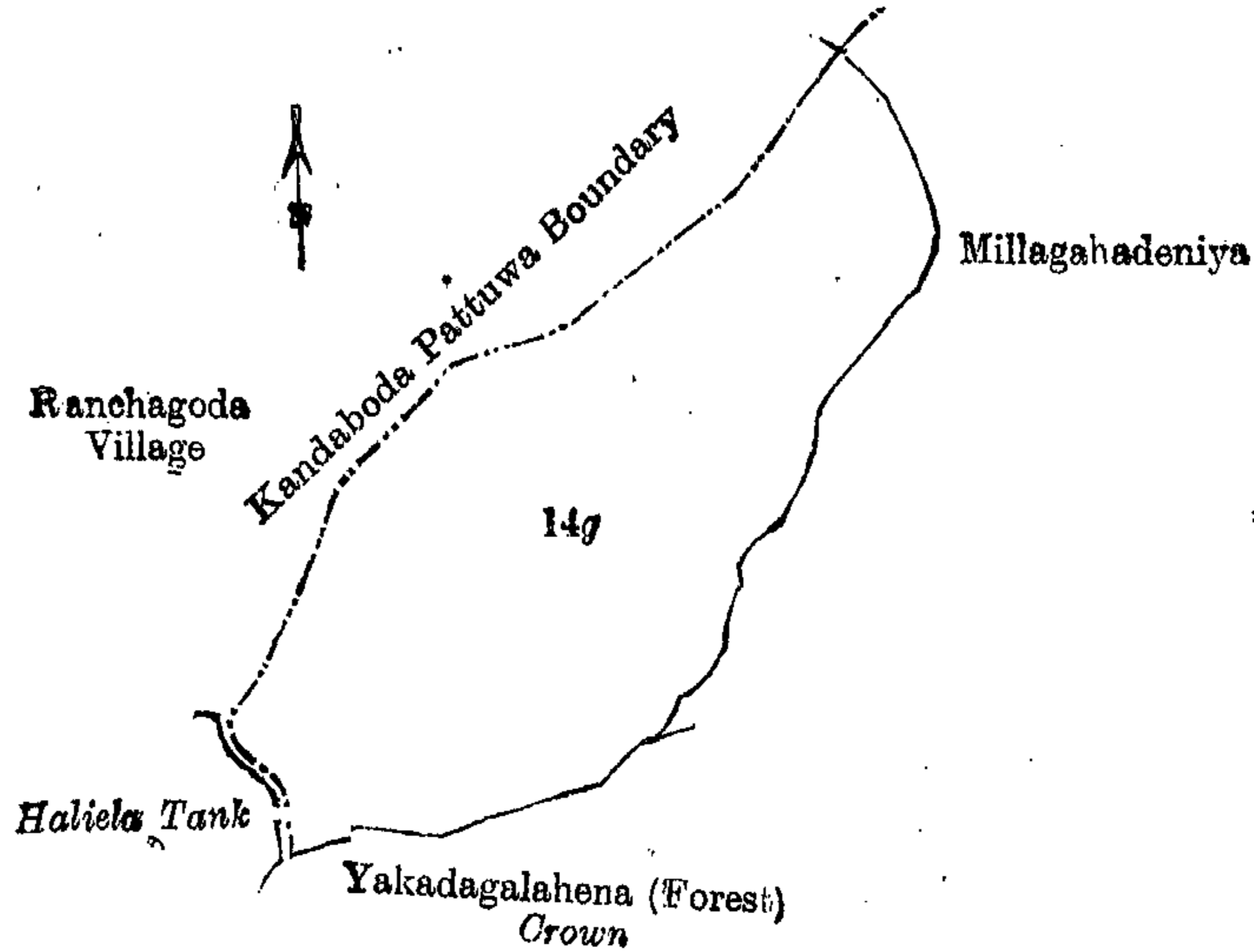
Preliminary plan 516. Field sheet O/20/34-42.
 Situation : Getara village in Gangaboda pattu of Matara District.

Lot.	Name of Land.	Extent, A. R. P.
14g	Yakadagalahena	12 3 0

and bounded as follows : on the north by the boundary of the Kandaboda pattu ; on the east by Millagahadeniya claimed by Komangodage Don Juanis and others ; on the south by Yakadagalahena (forest) declared to be Crown property under the Waste Lands Ordinances ; on the west by the Haliela tank, the boundary of the Kandaboda pattu.

September 8, 1912.

M. M. WEDDERBURN,
 Special Officer.



Surveyor-General's Office,
 Colombo, February 14, 1912.

Scale of 8 Chains to an Inch.

A. H. G. DAWSON,
 for Surveyor-General.

Hambantota S. O. No. 826.

Order under Section 2 of "The Waste Lands Ordinances of 1897, 1899, 1900, and 1903," declaring Land to be Crown Property.

In the matter of the land commonly called or known as Alutwewahena (road), situate in the village of Nakulugamuwa, in the West Giruwa pattu of the Hambantota District, in the Southern Province, and of "The Waste Lands Ordinances of 1897, 1899, 1900, and 1903."

THE notice required by section 1 of "The Waste Lands Ordinances of 1897, 1899, 1900, and 1903," having been duly published in manner prescribed by that section in respect of the above-named land (*vide* Notice No. 4,316), and no claim having been made to the said land or to any interest therein within the period of three months from the date specified in the said notice, I, Walter Ernest Wait, Special Officer appointed under section 28 of the said Ordinances, under and by virtue of the powers vested in me in that behalf by section 2 of the said Ordinances, do hereby on September 10, 1912, order and declare that the said land, as more fully described herein below, situate in the village of Nakulugamuwa, in the West Giruwa pattu of the Hambantota District, in the Southern Province, and shown as lot 134b in preliminary plan 302, and in the annexed diagram, and containing in extent 36 perches, is the property of the Crown.

Description of the Land referred to.

The following lot situated in the village of Nakulugamuwa, in the West Giruwa pattu of the Hambantota District, in the Southern Province, as described in the annexed diagram :—

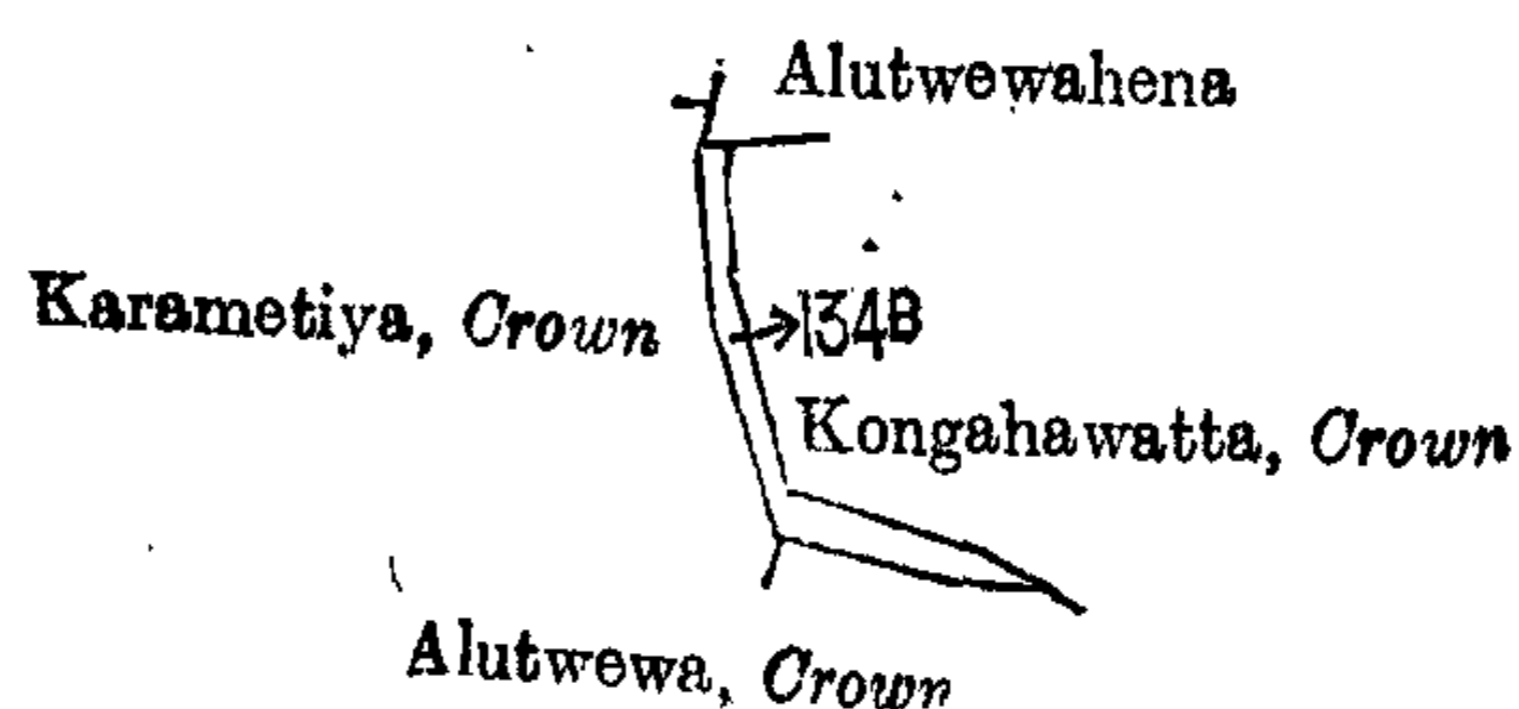
Preliminary plan 302.
 Situation : Nakulugamuwa village in West Giruwa pattu of Hambantota District.

Lot	Name of Land.	Extent, A. R. P.
134b	Alutwewahena (road)	0 0 36

and bounded as follows : on the north by Alutwewahena claimed by Goigodagamage Don Andris ; on the east by Kongahawatta claimed by ditto and the Crown ; on the south by Alutwewa declared to be Crown property under the Waste Lands Ordinances ; on the west by Karametiya claimed by Don Charles Dissanayaka and the Crown.

September 10, 1912.

W. E. WAIT,
 Special Officer.



Surveyor-General's Office,
 Colombo, November 2, 1911.

Scale of 8 Chains to an Inch.

A. H. G. DAWSON,
 for Surveyor-General.

Hambantota S. O. No. 827.

Order under Section 4, Sub-section (1), of "The Waste Lands Ordinances of 1897, 1899, 1900, and 1903," declaring Lands to be Crown Property.

In the matter of the lands commonly called or known as Panugalodellewattahena, Madittahena, &c., situate in the village of Hilageaina, in the West Giruwa pattu of the Hambantota District, in the Southern Province, and of "The Waste Lands Ordinances of 1897, 1899, 1900, and 1903."

WHEREAS in pursuance of section 1 of the said Ordinances it was duly notified on March 19, 1909, that if no claim to the lands commonly called or known as Panugalodellewattahena, Madittahena, &c., situate in the village of Hilageaina, in the West Giruwa pattu of the Hambantota District, in the Southern Province, containing in extent 12 acres 3 roods and 14 perches, and shown as lots 24, 24g, 24j, 24q, 24u, 24w in preliminary plan 381, and in the annexed diagram, was made to Howard Orme Fox, Special Officer appointed under section 28 of the said Ordinances, within the period of three months from the date specified in such notice, such lands would be declared the property of the Crown, and dealt with on account of the Crown (*vide* Notice No. 3,373):

And whereas (1) Samarawickrama Lokugamage Dissanhamy claimed lots 24, 24u, and 24w and withdrew his claim, (2) Kodikarage Disanhamy claimed lot 24j and withdrew his claim, (3) Odris de Silva Ranasinha, and (4) Kitulegodage Disanhamy claimed lot 24q and withdrew their claims, (5) Giganage Maddumappu claimed lot 24g and withdrew his claim, (6) Don Cornelis Jayasuriya claimed lots 24, 24g, 24j, 24q, 24u, and 24w and withdrew his claim, I, Howard Orme Fox, Special Officer appointed under section 28 of the said Ordinances, under and by virtue of the powers vested in me in that behalf by section 4 of the said Ordinances, do hereby on August 7, 1912, order and declare, under section 4, sub-section (1), of the said Ordinances, that the said lands, as more fully described herein below, are the property of the Crown.

Description of the Lands referred to.

The following lots situated in the village of Hilageaina, in the West Giruwa pattu of the Hambantota District, in the Southern Province, as described in the annexed diagrams:—

Preliminary plan 381.

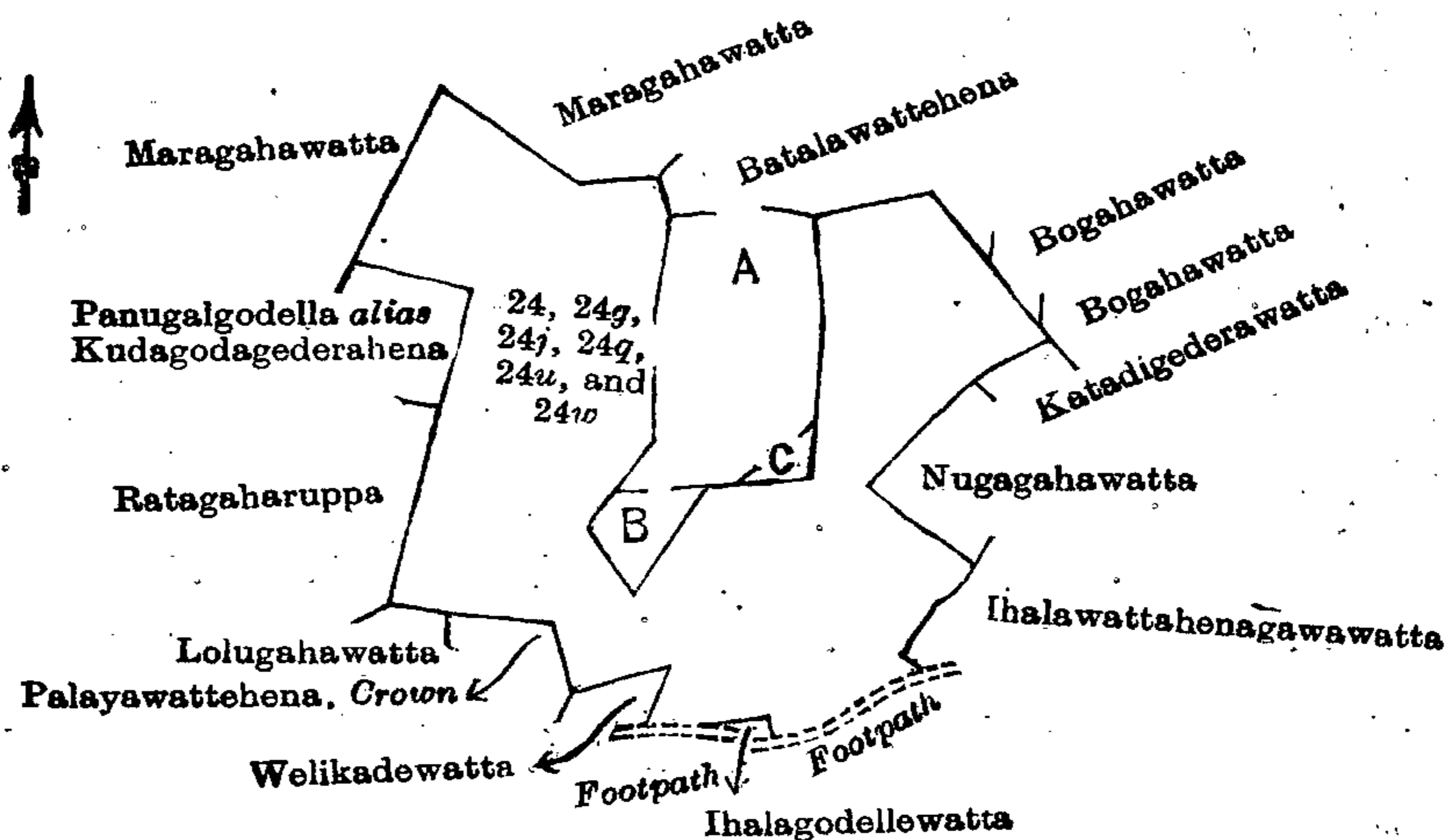
Situation: Helageaina village in West Giruwa pattu of Hambantota District.

Lot.	Name of Land.	Extent, A. R. P.	Lot.	Name of Land.	Extent, A. R. P.
24	Panugalodellewattahena	1 3 4	24u	Giganegamageruppa	1 1 28
24g	Madittahena	2 2 4	24w	Maharuppa	1 0 3
24j	Ratagaharuppa and Ambagahawattahena	2 2 2			12 3 14
24q	Ihalawattahena	3 2 13			

and bounded as follows: on the north by Maragahawatta claimed by Jasin Arachchige Don Davith, Batalawattahena declared to be the private property of Jasin Arachchige Don Davith under the Waste Lands Ordinances, Madittahena declared to be the private property of Vitaranage Babunhamy under the Waste Lands Ordinances, Ihalagodellawatta claimed by Ranasinge Odiris, Madittahena declared to be the private property of Vitaranage Babunhamy under the Waste Lands Ordinances, Madittawatta claimed by Vitaranage Baba Appu, Madittahena declared to be the private property of Vitaranage Babunhamy under the Waste Lands Ordinances, Batalawattahena declared to be the private property of Jasin Arachchige Don Davith under the Waste Lands Ordinances; on the east by Batalawattahena declared to be the private property of Jasin Arachchige Don Davith under the Waste Lands Ordinances, Bogahawatta claimed by Wijehinge Theodoris, Kattadigedarawatta claimed by Kodituwakku Arachchige Dingi Appu, Nugagahawatta claimed by Patiranage Babun Appu, Ihalawattahenagawawatta (private); on the south by a footpath, Ihalagodellawatta claimed by Ranasinge Odiris, a footpath, Welikadewatta claimed by Ranaweeragamage Subehamy, Palayawattahena claimed by the Crown, Lolugahawatta claimed by Kodikkarage Dissanhamy; and on the west by Ratagaharuppa declared to be private property under the Waste Lands Ordinances, Panugalodella *alias* Kudagodagederahena declared to be private property under the Waste Lands Ordinances, Maragahawatta claimed by Jasin Arachchige Don Davith.

August 7, 1912.

H. O. Fox,
Special Officer.



A Madittahena
B Ihalagodellewatta
C Madittawatta

Surveyor-General's Office,
Colombo, April 19, 1912.

Scale of 8 Chains to an Inch.

A. H. G. Dawson,
for Surveyor-General.

Hambantota S. O. No. 828.

Order under Section 4, Sub-section (1), of "The Waste Lands Ordinances of 1897, 1899, 1900, and 1903," admitting Land to be Private Property.

In the matter of the land commonly called or known as Galagawakanatta, Egodawela-atmaga, situate in the village of Kahandawa, in the West Giruwa pattu of the Hambantota District, in the Southern Province, and of "The Waste Lands Ordinances of 1897, 1899, 1900, and 1903."

WHEREAS in pursuance of section 1 of the said Ordinances it was duly notified on January 24, 1908, that if no claim to the lands commonly called or known as Galagawakanatta, Egodawela-atmaga, situate in the village of Kahandawa, in the West Giruwa pattu of the Hambantota District, in the Southern Province, containing in extent 4 acres 2 roods and 16 perches, and shown as lot 34 in preliminary plan 323 and in the annexed diagram, was made to Walter Ernest Wait, Special Officer appointed under section 28 of the said Ordinances, within the period of three months from the date specified in such notice, such lands would be declared the property of the Crown, and dealt with on account of the Crown (*vide* Notice No. 2,922):

And whereas Polommaruwe Sonuthara Terunnanse, on behalf of Kahandawa Puranavihare made claim thereto, and I, Walter Ernest Wait, Special Officer appointed under section 28 of the said Ordinances, made due inquiry into such claim, I do hereby admit the claim of the said vihare to the said land, as more fully described herein below, under section 4, sub-section (1), of the said Ordinances.

Description of the Land referred to.

The following lot situated in the village of Kahandawa, in the West Giruwa pattu of the Hambantota District, in the Southern Province, as described in the annexed diagram:—

Preliminary plan 323.

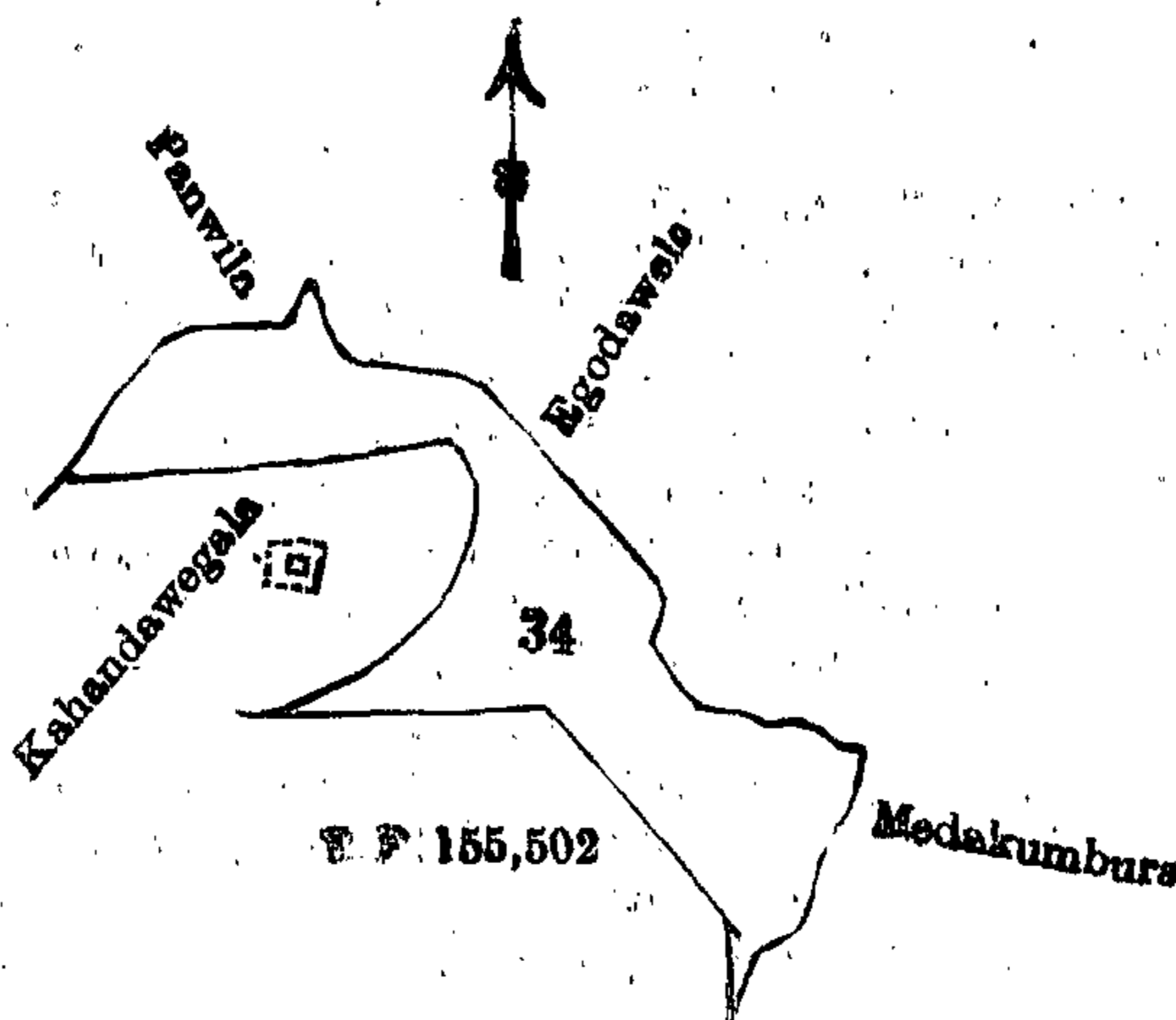
Situation: Kahandawa village in West Giruwa pattu of Hambantota District.

Lot.	Name of Land.	Extent, A. R. P.
34	Galagawakanatta, Egodaweelatmaga	4 2 16

and bounded as follows: on the north by Panwila claimed by Kahandawe Pansala, Egodawela claimed by ditto; on the east by Medakumbura claimed by Andrayas Hannedige Don Mathes de Silva and others; on the south by T. P. 155,502; on the west by Kahandawegala claimed by Kahandawe Pansala.

September 20, 1912.

W. E. WAIT,
Special Officer.



Surveyor-General's Office,
Colombo, October 18, 1907.

Scale of 8 Chains to an Inch.

J. B. M. RIDOUT,
for Surveyor-General.

Hambantota S. O. No. 829.

Order under Section 4, Sub-section (1), of "The Waste Lands Ordinances of 1897, 1899, 1900, and 1903," admitting Land to be Private Property.

In the matter of the land commonly called or known as Wewekumburekella, situate in the village of Kahandawa, in the West Giruwa pattu of the Hambantota District, in the Southern Province, and of "The Waste Lands Ordinances of 1897, 1899, 1900, and 1903."

WHEREAS in pursuance of section 1 of the said Ordinances it was duly notified on January 24, 1908, that if no claim to the land commonly called or known as Wewekumburekella, situate in the village of Kahandawa, in the West Giruwa pattu of the Hambantota District, in the Southern Province, containing in extent 3 roods and 12 perches, and shown as lot 12 in preliminary plan 323, and in the annexed diagram, was made to Walter Ernest Wait, Special Officer appointed under section 28 of the said Ordinances, within the period of three months from the date specified in such notice, such land would be declared the property of Crown, and dealt with on account of the Crown (*vide* Notice No. 2,922):

And whereas Polommaruwe Sonuthara Terunnanse on behalf of Kasagalvihare and Kahandawe Puranavihare, made claim thereto, and I, Walter Ernest Wait, Special Officer appointed under section 28 of the said Ordinances, made due inquiry into such claim, I do hereby admit the claim of the said vihares to the said land, as more fully described herein below, under section 4, sub-section (1), of the said Ordinances.

Description of the Land referred to.

The following lot situated in the village of Kahandawa, in the West Giruwa pattu of the Hambantota District, in the Southern Province, as described in the annexed diagram:—

Preliminary plan 323.


Situation: Kahandawa village in West Giruwa pattu of Hambantota District.

Lot.	Name of Land.	Extent, A. R. P.
12	Wewekumburekella	0 3 12

and bounded as follows : on the north by Wewekumbura claimed by Kahandawe Pansala ; on the east and south by the Ranna-oya ; on the west by Wewekumbura claimed by Kahandawe Pansala.

September 20, 1912.

W. E. WAIT,
Special Officer.



Surveyor-General's Office,
Colombo, October 18, 1907.

Scale of 8 Chains to an Inch.

J. B. M. RIDOUT,
for Surveyor-General.

Hambantota S. O. No. 830.

Order under Section 2 of "The Waste Lands Ordinances of 1897, 1899, 1900, and 1903," declaring Lands to be Crown Property.

In the matter of the lands commonly called or known as Nugehena (reservation for road), Kotuwatukalapuwa (lagoon), &c., situate in the village of Moraketiara, in the West Giruwa pattu of the Hambantota District, in the Southern Province, and of "The Waste Lands Ordinances of 1897, 1899, 1900, and 1903."

THE notice required by section 1 of "The Waste Lands Ordinances of 1897, 1899, 1900, and 1903," having been duly published in manner prescribed by that section in respect of the above-named lands (*vide* Notice No. 4,341), and no claim having been made to the said lands or to any any interest therein within the period of three months from the date specified in the said notice, I, Walter Ernest Wait, Special Officer appointed under section 28 of the said Ordinances, under and by virtue of the powers vested in me in that behalf by section 2 of the said Ordinances, do hereby on September 10, 1912, order and declare that the said lands, as more fully described herein below, situate in the village of Moraketiara, in the West Giruwa pattu of the Hambantota District, in the Southern Province, and shown as lots 17, 70, 73b, 73e, 75a, 76h, 91½ in preliminary plan 305, and in the annexed diagrams, and containing in extent 25 arces 2 roods and 38·30 perches, are the property of the Crown.

Description of the Lands referred to.

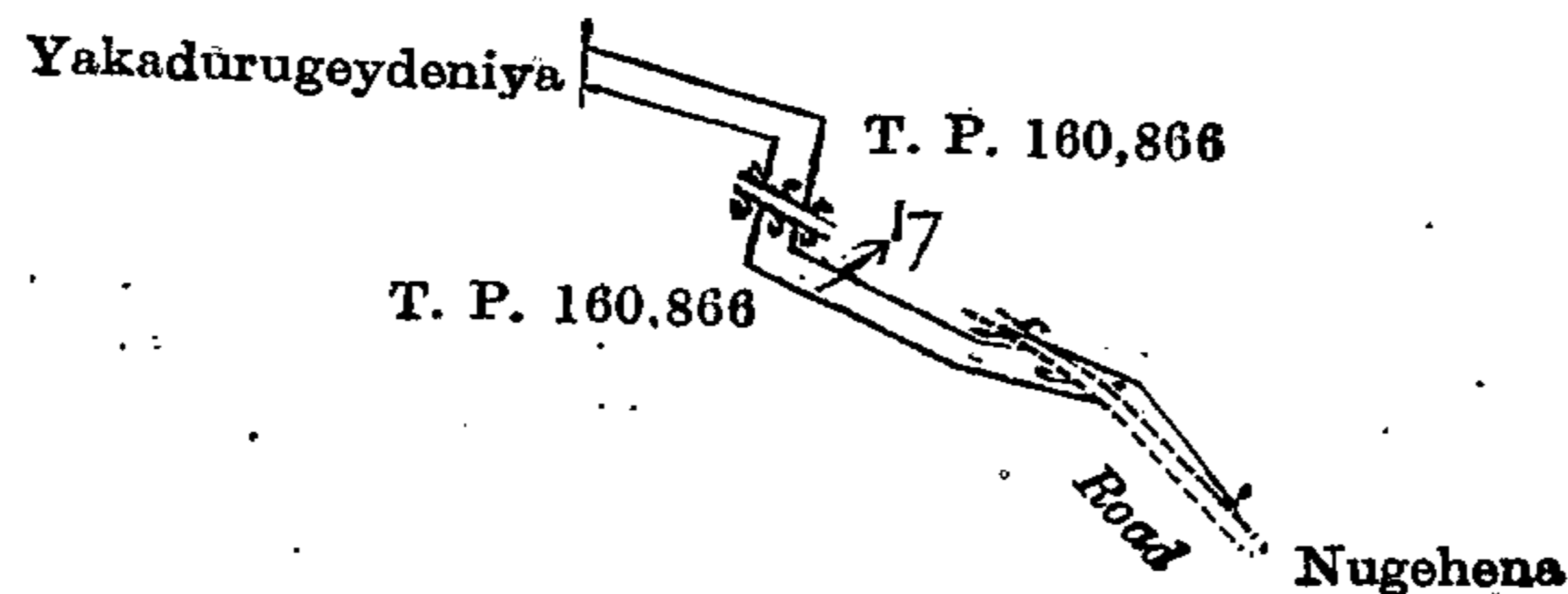
The following lots situated in the village of Moraketiara, in the West Giruwa pattu of the Hambantota District, in the Southern Province, as described in the annexed diagrams :—

I.—Preliminary plan 305.

Situation : Moraketiara village in West Giruwa pattu of Hambantota District.

Lot.	Name of Land.	Extent, A. R. P.
17	Nugehena (reservation for road)	0 2 39

and bounded as follows : on the north by T. P. 160,866 ; on the east by T. P. 160,866 ; Nugehena claimed by Ullunis Hewage Luwishamy and others ; on the south by a road, T. P. 160,866 ; on the west by T. P. 160,866, Yakadurugedeniya claimed by Ratnaweera Patabendige Dineshamy.



Surveyor-General's Office,
Colombo, December 14, 1911.

Scale of 8 Chains to an Inch.

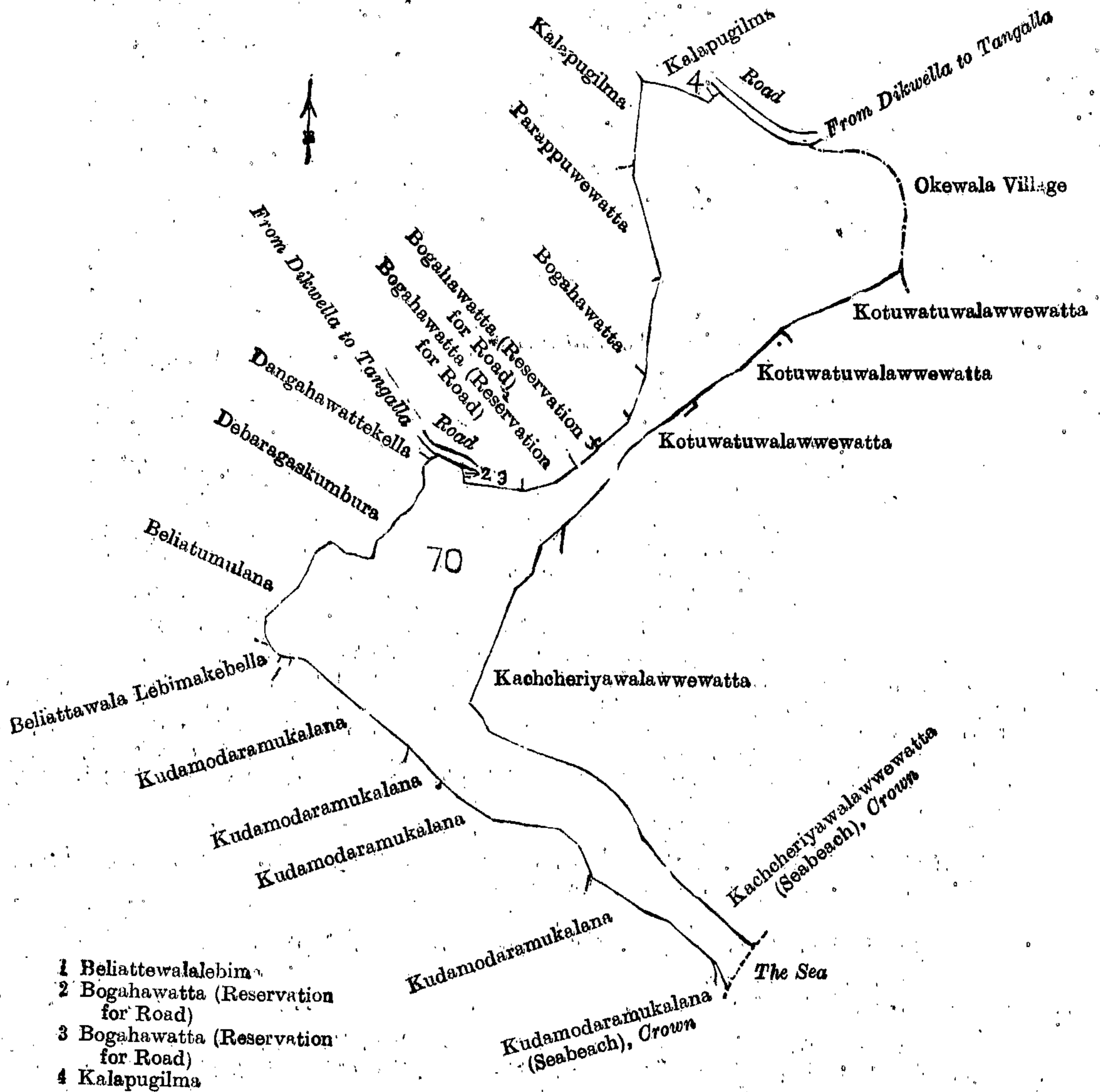
A. H. G. DAWSON,
for Surveyor-General.

II.—Preliminary plan 305.

Situation : Moraketiara village in West Giruwa pattu of Hambantota District.

Lot.	Name of Land.	Extent, A. R. P.
70	Kotuwatukalapuwa (lagoon)	23 0 28

and bounded as follows : on the north by Kalapugilma claimed by Diago Hannedige Baba Singho (encroachment on kalapuwa), Kalapugilma claimed by Diago Hannedige Baba Singho, the road from Dikwella to Tangalla, the village limit of Okewala ; on the east by the village limit of Okewala, Kotuwatukalapuwa claimed by Ediriwickramasuriya Patabendige Sanchiappu, Katuwatukalapuwa claimed by Ediriweera Patabendige Kavanihamy, Kachcheriyewalawwewatta claimed by Jimmy Wickremaratne Mudaliyar, Kachcheriyewalawwewatta (seabeach) to be declared Crown property under the Waste Lands Ordinances, the sea ; on the south by Kudamodaramukalana (seabeach) to be declared Crown property under the Waste Lands Ordinances, Kudamodaramukalana claimed by Sundara Hannedige Nona Baba, Kudamodaramukalana claimed by Ediriweera Patabendige Nungohamy, Kudamodaramukalana claimed by A. H. Don Mathes, Kudamodaramukalanechcheriyewalawwewatta claimed by Andara Hannedige Babahamy, Beliattewalebima claimed by Ratnaweera Patabendige Nonnohamy, Beliattewalebimekebella claimed by Ullis Hewage Deonis Appu and others ; on the west by Beliatumulana claimed by Mendias Abeywira, Debaragaskumbura claimed by Don Samuel Ediriweera and others, Dangahawattekella claimed by Ediriweera Patabendige Ranohamy, the road from Dikwella to Tangalla, Bogahawatta (reservation for road) claimed by Paranamanage Carolis, Bogahawatta (reservation for road) claimed by ditto and others, Bogahawatta (reservation for road) claimed by Paranamanage Nadiris, Bogahawatta (encroachment on Kalapuwa) claimed by Abraham Silva, Parapuwewatta (encroachment on Kalapuwa) claimed by Don Carolis Gunasekera, Kalapugilma (encroachment on Kalapuwa) claimed by Ediriwickramasuriya Patabendige Carolis Appu.



Surveyor-General's Office,
Colombo, December 14, 1911.

Scale of 8 Chains to an Inch.

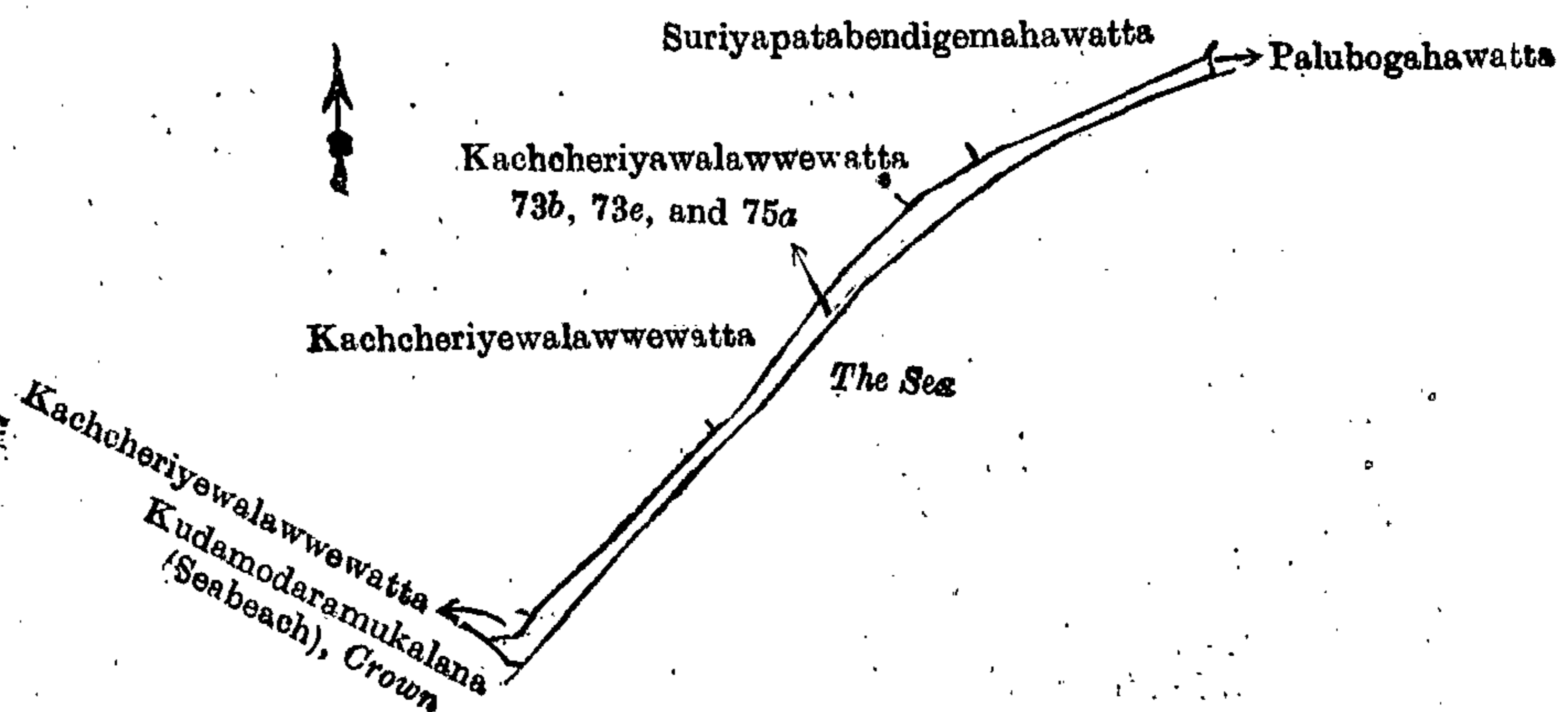
A. H. G. DAWSON,
for Surveyor-General.

III.—Preliminary plan 305.

Situation : Moraketiera village in West Giruwa pattu of Hambantota District.

Lot.	Name of Land.	Extent, A. R. P.
73b	Kachcheriyawalawwewatta (seabeach)	0 3 18
73e	Do.	0 0 14
75a	Do.	0 1 12
		1 1 4

and bounded as follows: on the north by Kachcheriyawalawwewatta claimed by Ediriwickramasuriya Patabendige Sanchi Appu and others, Suriyapatabendigemahawatta claimed by Gunasekera Arachchi Patabendige Saris Appu and others; on the east by Palubogahawatta claimed by Locoyatdayage Nonis Appu and others, the sea; on the south by the sea, Kudamodaramukalana (seabeach) claimed by the Crown; on the west by Kachcheriyawalawwewatta claimed by Jimmy Wickramaratne Mudaliyar, Kachcheriyawalawwewatta claimed by Alexander Mudaliyar, Kachcheriyawalawwewatta claimed by Ediriweera Patabendige Kavanihamy.



Surveyor-General's Office,
Colombo, December 14, 1911.

Scale of 8 Chains to an Inch.

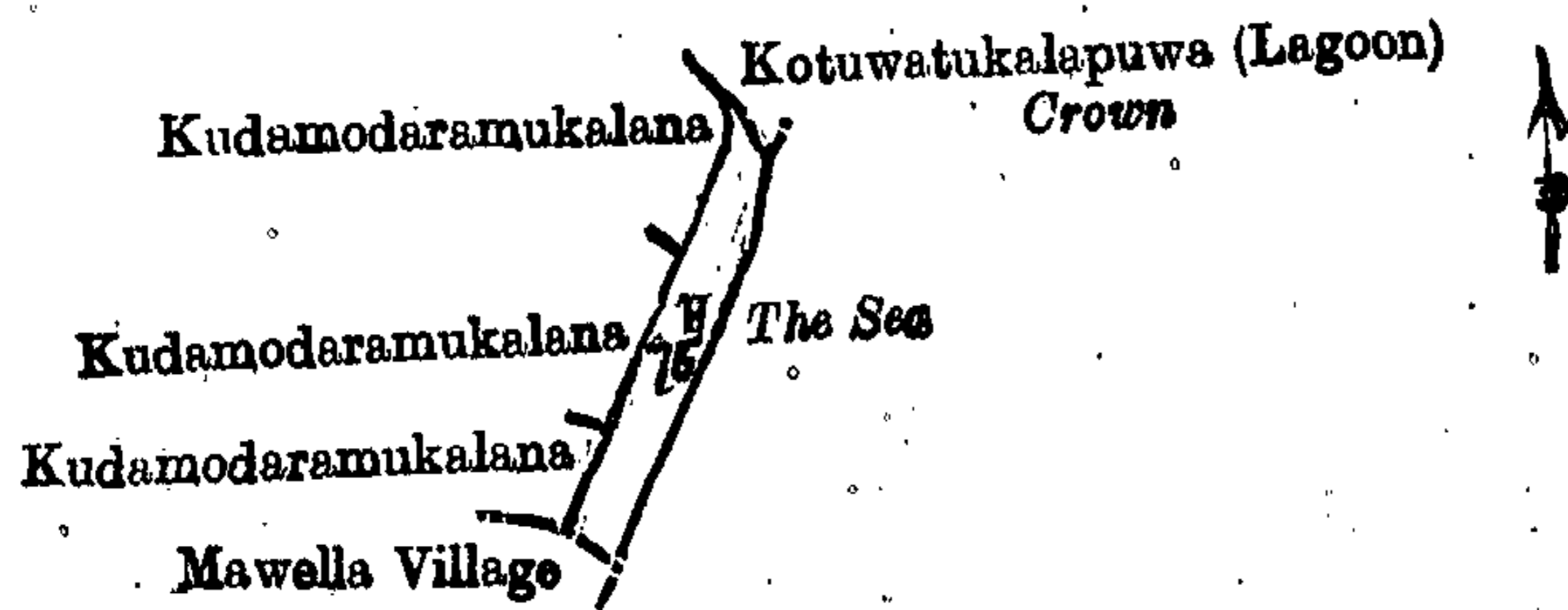
A. H. G. DAWSON,
for Surveyor-General.

IV.—Preliminary plan 305.

Situation : Moraketiara village in West Giruwa pattu of Hambantota District.

Lot.	Name of Land.	Extent, A. R. P.
76h	Kudamodarāmukalana (seabeach)	0 2 7

and bounded as follows : on the north by Kotuwatukalapuwa (lagoon) to be declared Crown property under the Waste Lands Ordinances ; on the east by the sea ; on the south by the village limit of Mawella ; on the west by Kudamodaramukalana claimed by Abeydira Samel, Kudamodaramukalana claimed by Ediriweera Patabendige Sedrick Appu, Kudamodaramukalana claimed by Seundra Hannedige Nona Baba.



Surveyor-General's Office,
Colombo, December 14, 1911.

Scale of 8 Chains to an Inch.

A. H. G. DAWSON,
for Surveyor-General.

V.—Preliminary plan 305.

Situation : Moraketiara village in West Giruwa pattu of Hambantota District.

Lot.	Name of Land.	Extent, A. R. P.
91½	Beliattewalalebima	0 0 0.30

and bounded as follows : on the north and east by the road from Dikwella to Tangalla ; on the south by Beliattewalalebimekebella claimed by Sawana Hannedige Samachi Appu and others ; on the west by the road from Dikwella to Tangalla.

September 10, 1912.

W. E. WAIT,
Special Officer.



Surveyor-General's Office,
Colombo, December 14, 1911.

Scale of 4 Chains to an Inch.

A. H. G. DAWSON,
for Surveyor-General.

Hambantota S. O. No. 831.

Order under Section 4, Sub-section (1), of "The Waste Lands Ordinances of 1897, 1899, 1900, and 1903," admitting Land to be Private Property.

In the matter of the land commonly called or known as Ketakelagahawatta, situate in the village of Palle Julampitiya, in the West Giruwa pattu of the Hambantota District, in the Southern Province, and of "The Waste Lands Ordinances of 1897, 1899, 1900, and 1903."

WHEREAS in pursuance of section 1 of the said Ordinances it was duly notified on July 17, 1908, that if no claim to the land commonly called or known as Ketakelagahawatta, situate in the village of Palle Julampitiya, in the West Giruwa pattu of the Hambantota District, in the Southern Province, containing in extent 2 roods and 35 perches and shown as lot 62v in preliminary plan 383, and in the annexed diagram, was made to John George Fraser, Special Officer appointed under section 28 of the said Ordinances within the period of three months from the date specified in such notice, such land would be declared the property of Crown, and dealt with on account of the Crown (*vide* Notice No. 3,115) :

And whereas (1) Obada Arachchige Don Pedris, (2) Abesin Hettiachchige Don Mathes, made claim thereto, and John George Fraser, Special Officer appointed under section 28 of the said Ordinances, made due inquiry into such claim, I, Walter Ernest Wait, Special Officer appointed under section 28 of the said Ordinances with the consent of His Excellency the Governor, do hereby admit the claim of the said claimants to the said land, as more fully described herein below, under section 4, sub-section (1), of the said Ordinances.

Description of the Land referred to.

The following lot situated in the village of Palle Julampitiya, in the West Giruwa pattu of the Hambantota District, in the Southern Province, as described in the annexed diagram :—

Preliminary plan 383.

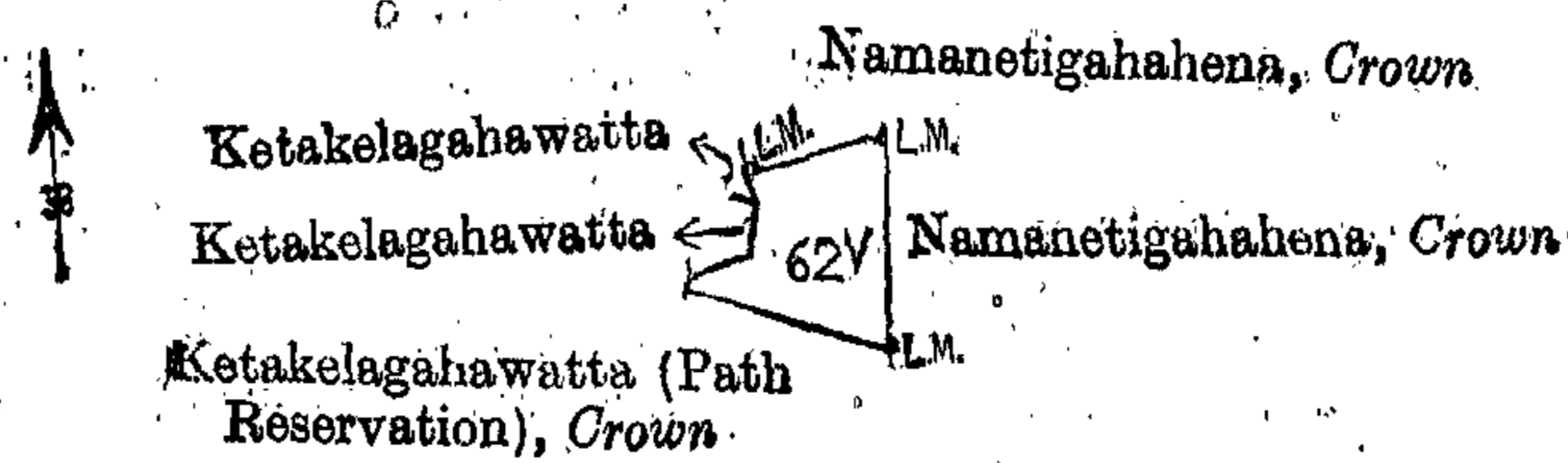
Situation : Palle Julampitiya village in West Giruwa pattu of Hambantota District.

Lot.	Name of Land.	Extent, A. R. P.
62v	Ketakelagahawatta	0 2 35

and bounded as follows : on the north by Namanetigahahena to be declared the property of the Crown under the Waste Lands Ordinances ; on the east by Namanetigahahena to be declared the property of the Crown under the Waste Lands Ordinances ; on the south by Ketakelagahawatta (path reservation) declared to be the property of the Crown under the Waste Lands Ordinances ; on the west by Ketakelagahawatta claimed by Abeysinghe Hettiarachchige Don Mathes.

September 16, 1912.

W. E. WAIT,
Special Officer.



Surveyor-General's Office,
Colombo, July 31, 1912.

Scale of 8 Chains to an Inch.

A. H. G. DAWSON,
for Surveyor-General.

Hambantota S. O. No. 832.

Order under Section 4, Sub-section (1), of "The Waste Lands Ordinances of 1897, 1899, 1900, and 1903," declaring Lands to be Crown Property.

In the matter of the lands commonly called or known as Loluwehena, Loluwehenekella, Amunagilmamadinawattekella, Wilapotawa, and Amunagilma, situate in the village of Palle Julampitiya, in the West Giruwa pattu of the Hambantota District, in the Southern Province, and of "The Waste Lands Ordinances of 1897, 1899, 1900, and 1903."

WHEREAS in pursuance of section 1 of the said Ordinances it was duly notified on July 17, 1908, that if no claim to the lands commonly called or known as Loluwehena, Loluwehenekella, Amunagilmamadinawattekella, Welapotawa, and Amunagilma, situate in the village of Palle Julampitiya, in the West Giruwa pattu of the Hambantota District, in the Southern Province, containing in extent 5 acres 3 roods and 20 perches and shown as lots 1, 1a, 1aa in preliminary plan 383, and in the annexed diagram, was made to John George Fraser, Special Officer appointed under section 28 of the said Ordinances, within the period of three months from the date specified in such notice, such lands would be declared the property of the Crown, and dealt with on account of the Crown (*vide* Notice No. 3,115):

And whereas (1) Kulasin Arachchige Don Pedris Appuhamy, (2) Kulasin Arachchige Dingi Appuhamy, (3) Wira-sinha Kulatunga Onohamine, widow of Kulasin, Arachchige Don Cornelis Appuhamy, (4) Don Francisku Arachchige Don Davith Appuhamy, made claim thereto, and whereas the said claimants have withdrawn their claims to the said lands, I, Walter Ernest Wait, Special Officer appointed under section 28 of the said Ordinances, under and by virtue of the powers vested in me in that behalf by section 4 of the said Ordinances, do hereby on September 16, 1912, order and declare under section 4, sub-section (1), of the said Ordinances, that the said lands as more fully described herein below, are the property of the Crown.

Description of the Lands referred to.

The following lots situated in the village of Palle Julampitiya, in the West Giruwa pattu of the Hambantota District, in the Southern Province, as described in the annexed diagram:—

Preliminary plan 383.

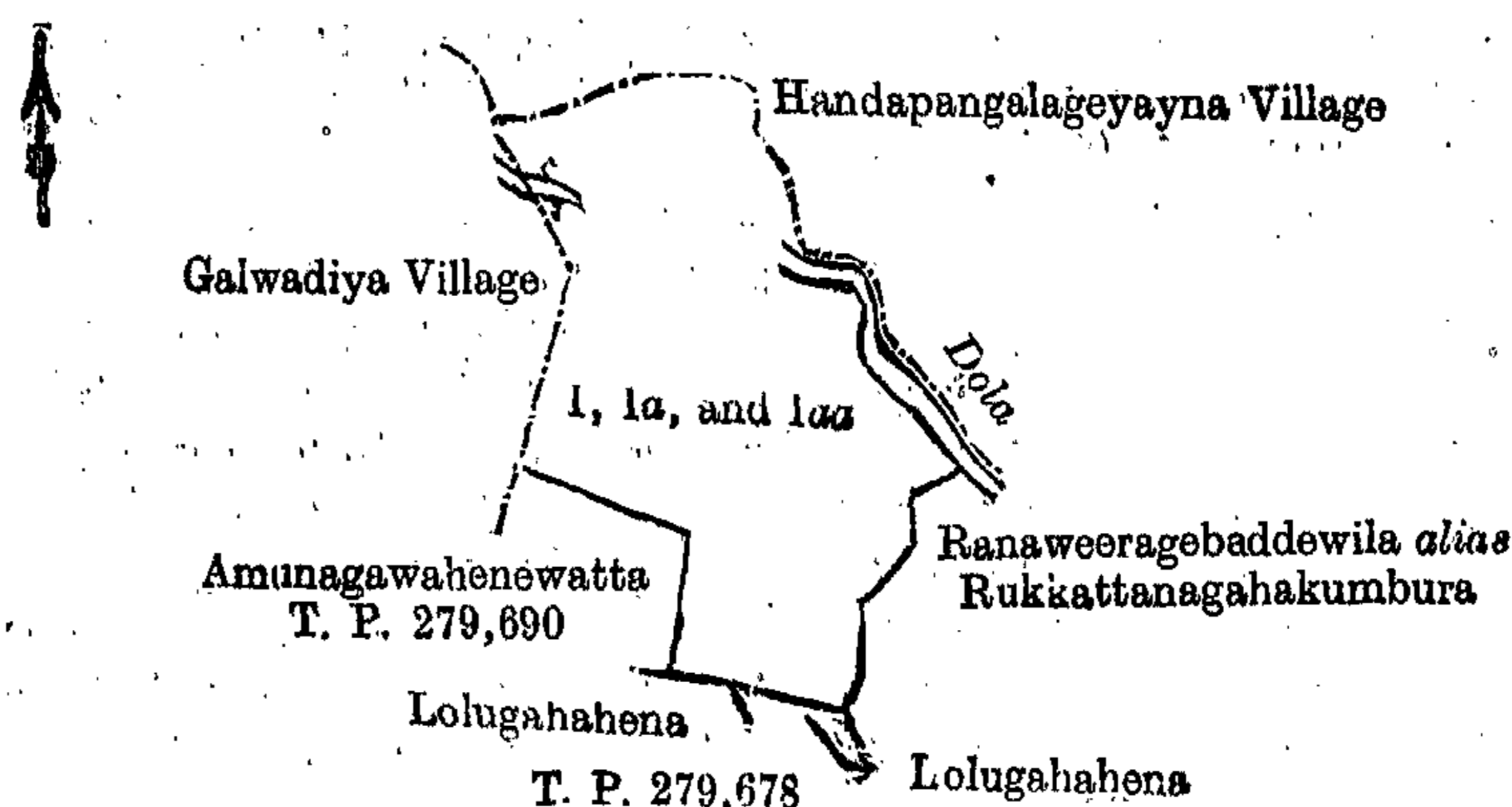
Situation: Palle Julampitiya village in West Giruwa pattu of Hambantota District.

Lot.	Name of Land.	Extent, A. R. P.
1	Loluwehena, Loluwehenekella, Amunagilmamadinawattekella	4 1 15
1a	Welapotawa	0 3 25
1aa	Amunagilma	0 2 20
		5 3 20

and bounded as follows: on the north by the village limit of Handapangalageyayna; on the east by the village limit of Handapangalageyayna, a dola, Ranaweeragebaddewila *alias* Rukkattanagahakumbura claimed by Kulasin Arachchige Dingi Appuhamy; on the south by Lolugahahena sold by Crown (T. P. 279,678), Lolugahahena sold by Crown; on the west by Amunagawahenewatta sold by Crown (T. P. 279,690), the village limit of Galwadiya.

September 16, 1912.

W. E. WAIT,
Special Officer.



Surveyor-General's Office,
Colombo, July 31, 1912.

Scale of 8 Chains to an Inch.

A. H. G. DAWSON,
for Surveyor-General.

Hambantota S. O. No. 833.

Order under Section 4, Sub-section (1), of "The Waste Lands Ordinances of 1897, 1899, 1900, and 1903," admitting Land to be Private Property.

In the matter of the land commonly called or known as Ambagahakoratuwa, situate in the village of Palle Julampitiya, in the West Giruwa pattu of the Hambantota District, in the Southern Province, and of the Waste Lands Ordinances of 1897, 1899, 1900, and 1903."

WHEREAS in pursuance of section 1 of the said Ordinances it was duly notified on July 17, 1908; that if no claim to the land commonly called or known as Ambagahakoratuwa, situate in the village of Palle Julampitiya, in the West Giruwa pattu of the Hambantota District, in the Southern Province, containing in extent 1 acre and 3 perches, and shown as lot 62t in preliminary plan 383, and in the annexed diagram, was made to John George Fraser, Special Officer appointed under section 28 of the said Ordinances, within the period of three months from the date specified in such notice, such land would be declared the property of the Crown, and dealt with on account of the Crown (*vide* Notice No. 3,115):

And whereas (1) Obada Arachchige Don Pedris, (2) Abesin Hettiachchige Don Mathes, (3) Samarawikkrama Abesin Hettiachchige Don Juwanis, made claim thereto, and John George Fraser, Special Officer appointed under section 28 of the said Ordinances, made due inquiry into such claim, I, Walter Ernest Wait, Special Officer appointed under section 28 of the said Ordinances, with the consent of His Excellency the Governor, do hereby admit the claim of the said claimants to the said land, as more fully described herein below, under section 4, sub-section (1), of the said Ordinances.

Description of the Land referred to.

The following lot situated in the village of Palle Julampitiya, in the West Giruwa pattu of the Hambantota District, in the Southern Province, as described in the annexed diagram :—

Preliminary plan 383.

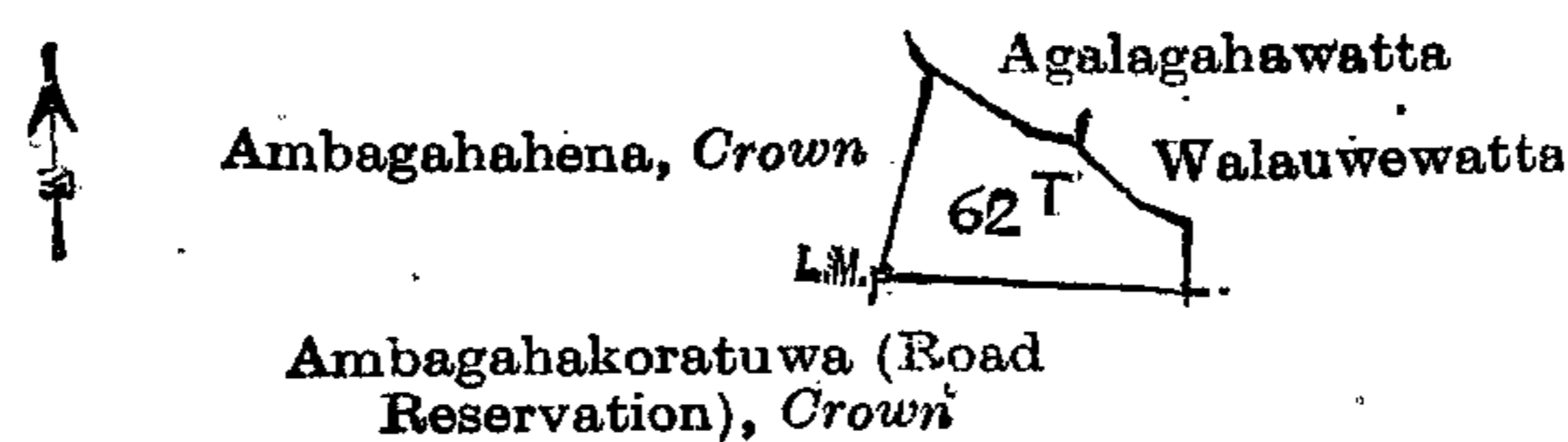
Situation :— Palle Julampitiya village in West Giruwa pattu of Hambantota District.

Lot.	Name of Land.	Extent, A. R. P.
62t	Ambagahakoratuwa	1 0 3

and bounded as follows : on the north by Agalagahawatta claimed by Samarawickrema Kankanange Andiris, Walauwewatta claimed by Samarawickrema Hettiarachchige Juwanis and others ; on the east by Walauwewatta claimed by Samarawickrema Hettiarachchige Juwanis and others ; on the south by Ambagahakoratuwa (road reservation) to be declared the property of the Crown under the Waste Lands Ordinances ; on the west by Ambagahahena declared to be the property of the Crown under the Waste Lands Ordinances.

September 16, 1912.

W. E. WAIT,
Special Officer.



Surveyor-General's Office,
Colombo, July 31, 1912.

Scale of 8 Chains to an Inch.

A. H. G. DAWSON,
for Surveyor-General.

Kurunegala S. O. No. 474.

Order under Section 2 of "The Waste Lands Ordinances of 1897, 1899, 1900, and 1903," declaring Lands to be Crown Property.

In the matter of the lands commonly called or known as Wewawanehena, Webodakumbura, Hangamuwawewa (tank), Hangamuwawela, situate in the village of Hangamuwa, in the Tittaweligandahe korale of the Hiriyala hatpattu of the Kurunegala District, in the North-Western Province, and of "The Waste Lands Ordinances of 1897, 1899, 1900, and 1903."

THE notice required by section 1 of "The Waste Lands Ordinances of 1897, 1899, 1900, and 1903," having been duly published in manner prescribed by that section in respect of the above-named lands (*vide* Notice No. 4,418), and no claim having been made to the said lands or to any interest therein within the period of three months from the date specified in the said notice, I, John Murray Davies, Special Officer appointed under section 28 of the said Ordinances, under and by virtue of the powers vested in me in that behalf by section 2 of the said Ordinances, do hereby on September 12, 1912, order and declare that the said lands, as more fully described herein below, situate in the village of Hangamuwa, in the Tittaweligandahe korale of the Hiriyala hatpattu of the Kurunegala District, in the North-Western Province, and shown as lots 9,865, 9,866, 9,867, and 9,868 preliminary plan 1,943 and in the diagram, and containing in extent 28 acres 1 rood and 34 perches, are the property of the Crown.

Description of the Lands referred to.

The following lots situated in the village of Hangamuwa, in the Tittaweligandahe korale of the Hiriyala hatpattu of the Kurunegala District, in the North-Western Province, as described in the annexed diagram :—

Preliminary plan 1,943.

Situation : Hangamuwa village in Tittaweligandahe korale of Hiriyala hatpattu of Kurunegala District.

Lot.	Name of Land.	Extent, A. R. P.	Lot.	Name of Land.	Extent, A. R. P.
9865	Wewawanehena	23 0 9	9868	Hangamuwawela	1 0 5
9866	Webodakumbura	2 2 0			
9867	Hangamuwawewa (tank)	1 3 20			28 1 34

and bounded as follows : on the north by the village limit of Nerawiya ; on the east by the village limit of Nerawiya, the Guru-ela, the village limit of Tittawelgala ; on the south by the village limit of Tittawelgala, the Guru-ela, the village limit of Tittawelgala ; on the west by the village limit of Nerawiya.

September 12, 1912.

J. M. DAVIES,
Special Officer.

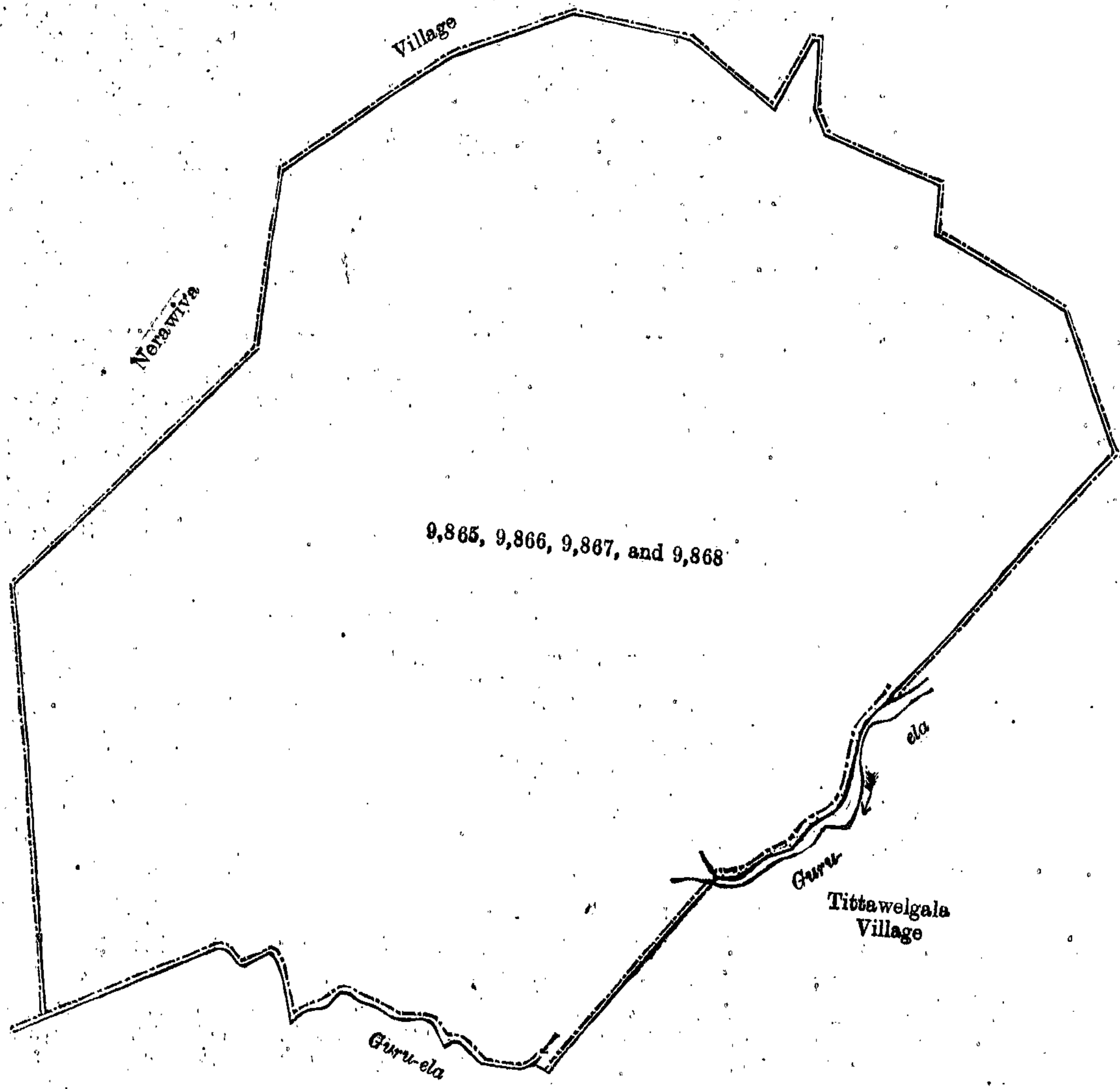
[For Diagram see page 1158.]

Kegalla S. O. No. 10.

Order under Section 4, Sub-section (1), of "The Waste Lands Ordinances of 1897, 1899, 1900, and 1903," declaring Lands to be Crown Property.

In the matter of the lands commonly called or known as Ambagahamulahena and Elanakandehena, situate in the village of Etnawala, in the Beligal korale of the Kegalla District, in the Province of Sabaragamuwa, and of "The Waste Lands Ordinances of 1897, 1899, 1900, and 1903."

THE notice required by section 1 of the said Ordinances having been duly published in manner prescribed by that section in respect of the above-named lands (*vide* Notice No. 4,189), and a claim having been made to the said lands by J. R. Molligoda, Crown Proctor, Kegalla, and the said claimant having been duly called upon by me by a notice in writing, under section 4, sub-section (1), of the said Ordinances, duly served upon him to produce before me the evidence and documents upon which he might rely in proof of his claim, and not having so appeared or produced such evidence and documents, I, Maxwell MacLagan Wedderburn, Special Officer appointed under section 28 of the said Ordinances, do



Surveyor-General's Office,
Colombo, May 1, 1912.

Scale of 4 Chains to an Inch.

A. J. WICKWAR,
for Surveyor-General.

hereby on September 27, 1912, order and declare under section 4, sub-section (1), of the said Ordinances, that the said lands, commonly called or known as Ambagahamulahena and Elanakandehena, situate in the village of Etnawala, in the Beligal korale of the Kegalla District, in the Province of Sabaragamuwa, containing in extent 5 acres 1 rood and 8 perches, and shown as lots 221 and 320 in preliminary plan 115, and in the annexed diagrams, are the property of the Crown.

Description of the Lands referred to.

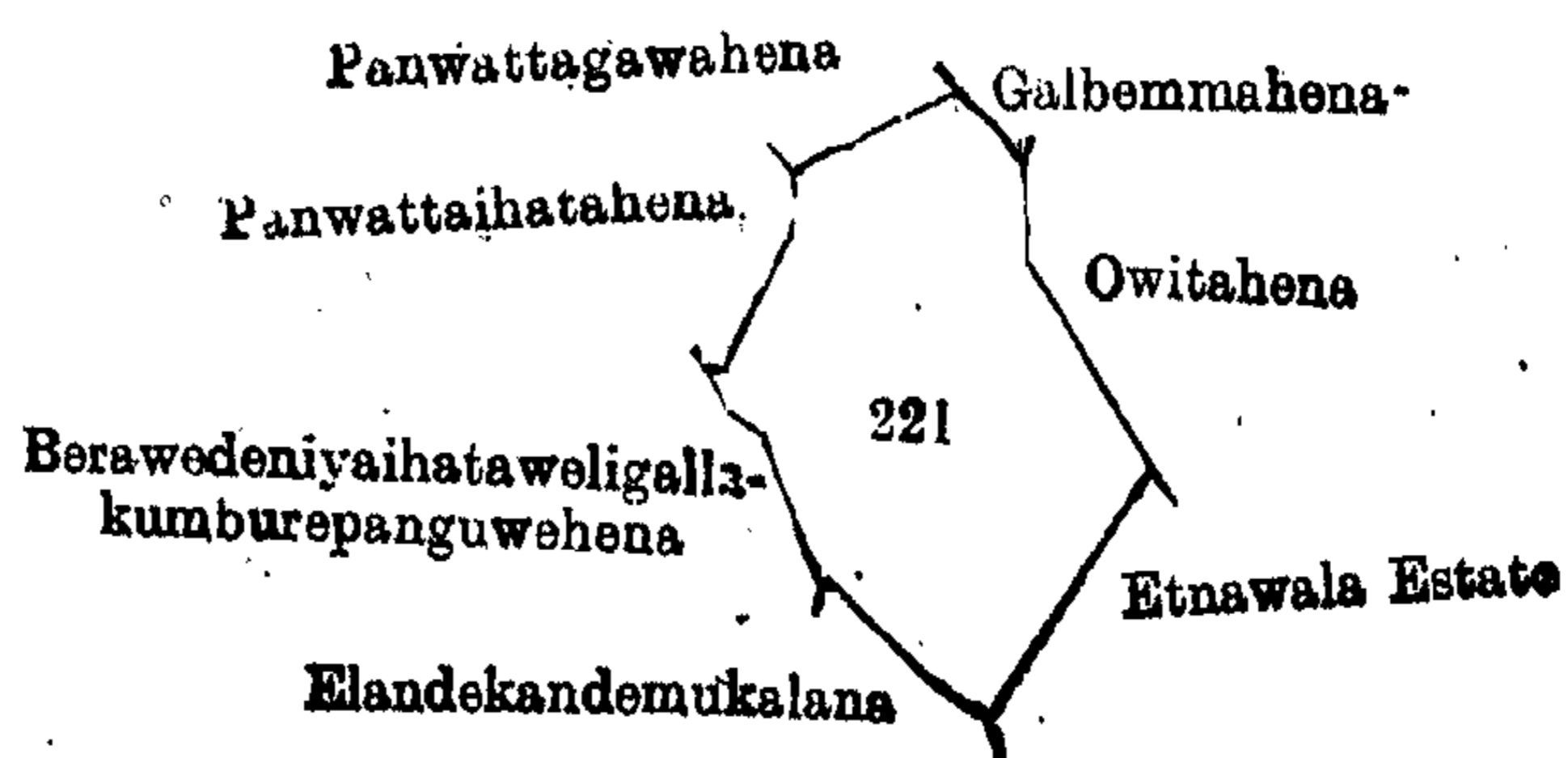
The following lots situated in the village of Etnawala, in Beligal korale of the Kegalla District, in the Province of Sabaragamuwa, as described in the annexed diagrams:—

I.—Preliminary plan 115.

Situation: Etnawala village in Beligal korale of Kegalla District.

Lot.	Name of Land.	Extent, A. R. P.
221	Ambagahamulahena	3 2 10

and bounded as follows: on the north by Panwattaihatahena sold by the Crown, Galbemmahena sold by the Crown; on the east by Owitahena sold by the Crown, Etnawala estate sold by the Crown; on the south by Elandekandemukalana sold by the Crown; on the west by Berawedeniyehataweligallakumburepanguwehena sold by the Crown, Panwattagawahena sold by the Crown.



Surveyor-General's Office,
Colombo, April 8, 1911.

Scale of 8 Chains to an Inch.

A. H. G. DAWSON,
for Surveyor-General.

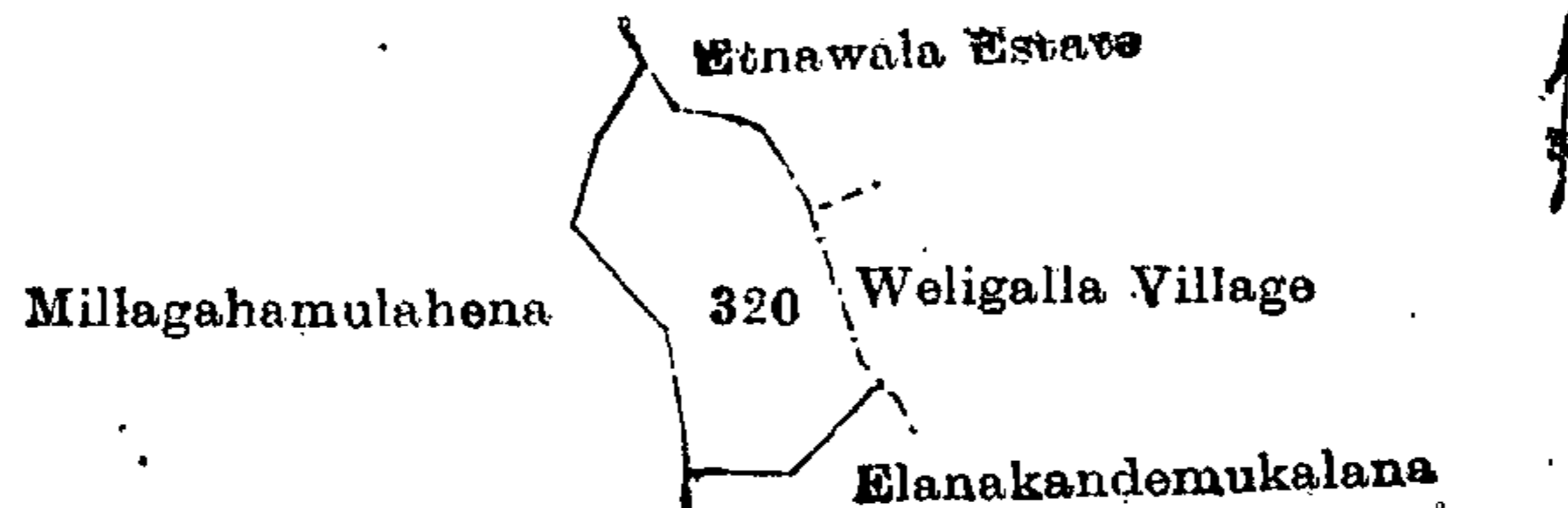
II.—Preliminary plan 115.

Situation : Etnawala village in Beligal korale of Kegalla District.

Lot.	Name of Land.	Extent, A. R. P.
320	Elanakandehena	1 2 38

and bounded as follows : on the north by Etnawala estate sold by the Crown ; on the east by the village limit of Weligalla ; on the south by Elanakandemukalana sold by the Crown ; on the west by Millagahamulahena sold by the Crown.

September 27, 1912.

M. M. WEDDERBURN,
Special Officer.Surveyor-General's Office,
Colombo, April 8, 1911.

Scale of 8 Chains to an Inch.

A. H. G. DAWSON,
for Surveyor-General.

Kegalla S. O. No. 11.

Order under Section 2 of "The Waste Lands Ordinances of 1897, 1899, 1900, and 1903,"
declaring Lands to be Crown Property.

In the matter of the lands commonly called or known as Kosgahamulahena, Murutandeniya mukalana *alias* Minimaruwamukalana *alias* Batalahena, &c., situate in the village of Etnawala, in the Beligal korale of the Kegalla District, in the Province of Sabaragamuwa, and of "The Waste Lands Ordinances of 1897, 1899, 1900, and 1903."

THE notice required by section 1 of "The Waste Lands Ordinances of 1897, 1899, 1900, and 1903," having been duly published in manner prescribed by that section in respect of the above-named lands (*vide* Notice No. 4,189), and no claim having been made to the said lands or to any interest therein within the period of three months from the date specified in the said notice, I, Maxwell MacLagan Wedderburn, Special Officer appointed under section 28 of the said Ordinances, under and by virtue of the powers vested in me in that behalf by section 2 of the said Ordinances, do hereby on September 27, 1912, order and declare that the said lands, as more fully described herein below, situate in the village of Etnawala, in the Beligal korale of the Kegalla District, in the Province of Sabaragamuwa, and shown as lots 25, 26, 31, and 147 in preliminary plan 115, and in the annexed diagrams, and containing in extent 25 acres 3 roods and 21 perches, are the property of the Crown.

Description of the Lands referred to.

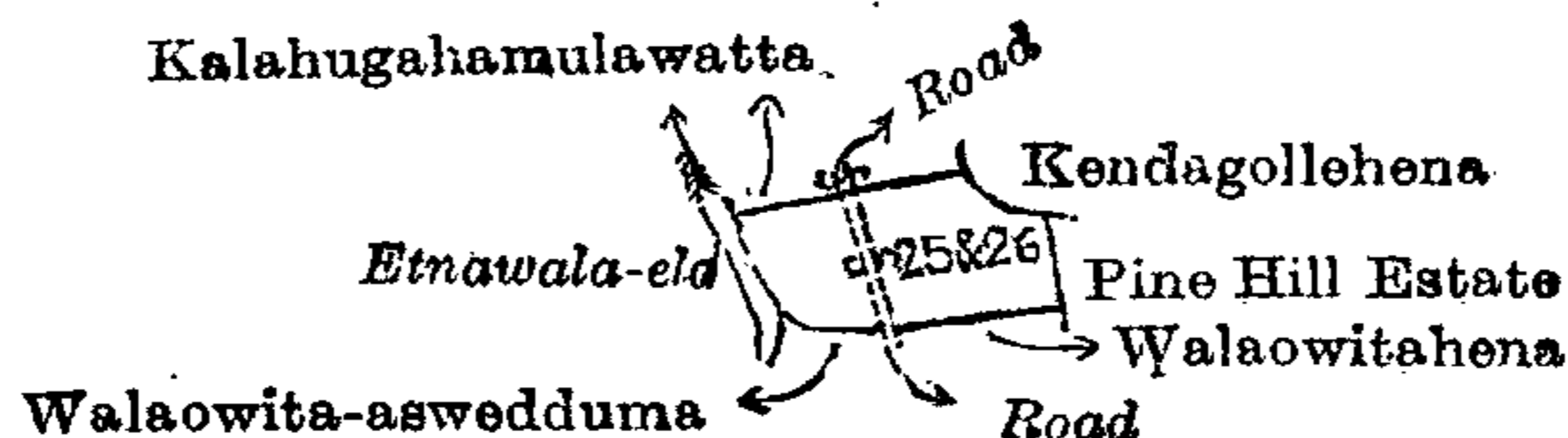
The following lots situated in the village of Etnawala, in the Beligal korale of the Kegalla District, in the Province of Sabaragamuwa, as described in the annexed diagrams :—

I.—Preliminary plan 115.

Situation : Etnawala village in Beligal korale of Kegalla District.

Lot.	Name of Land.	Extent, A. R. P.
25	Kosgahamulahena	0 1 3
26	Do.	0 1 36
		0 2 39

and bounded as follows : on the north by Kalahugahamulawatta claimed by Isa Lebbe Abdul Rahiman Lebbe Padiliar and others, Kendagollehena sold by the Crown ; on the east by Pine Hill estate sold by the Crown ; on the south by Walaowitahena sold by the Crown, Walaowita-aswedduma sold by the Crown ; on the west by the Etnawala-ela.



Scale of 8 Chains to an Inch.

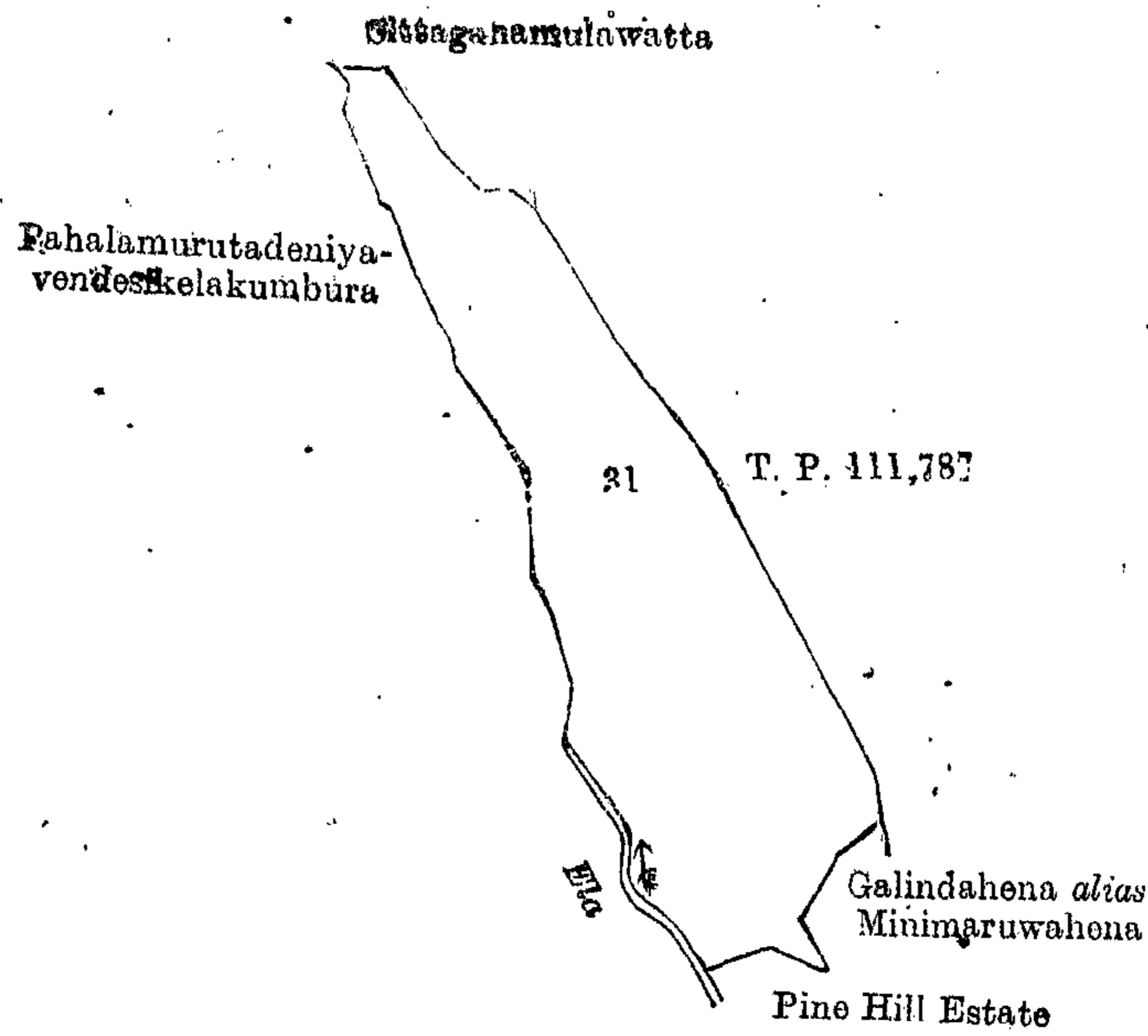
Surveyor-General's Office,
Colombo, April 8, 1911.A. H. G. DAWSON,
for Surveyor-General.

II.—Preliminary plan 115.

Situation : Etnawala village in Beligal korale of Kegalla District.

Lot.	Name of Land.	Extent, A. R. P.
31	Murutandeniya mukalana <i>alias</i> Minimaruwamukalana <i>alias</i> Batalahena	9 1 28

and bounded as follows : on the north by Sittagahamulawatta sold by the Crown ; on the east by T. P. 111,787 ; on the south by Galindahena *alias* Minimaruwahena sold by the Crown, Pine Hill estate sold by the Crown ; on the west by an ela, Pahalamurutadeniyavendesikalakumbura claimed by Malnetipurage Lapaya of Nawgala in Hapitigam korale and others.



Surveyor-General's Office,
Colombo, April 8, 1911.

Scale of 8 Chains to an Inch.

A. H. G. DAWSON,
for Surveyor-General.

III.—Preliminary plan 115.

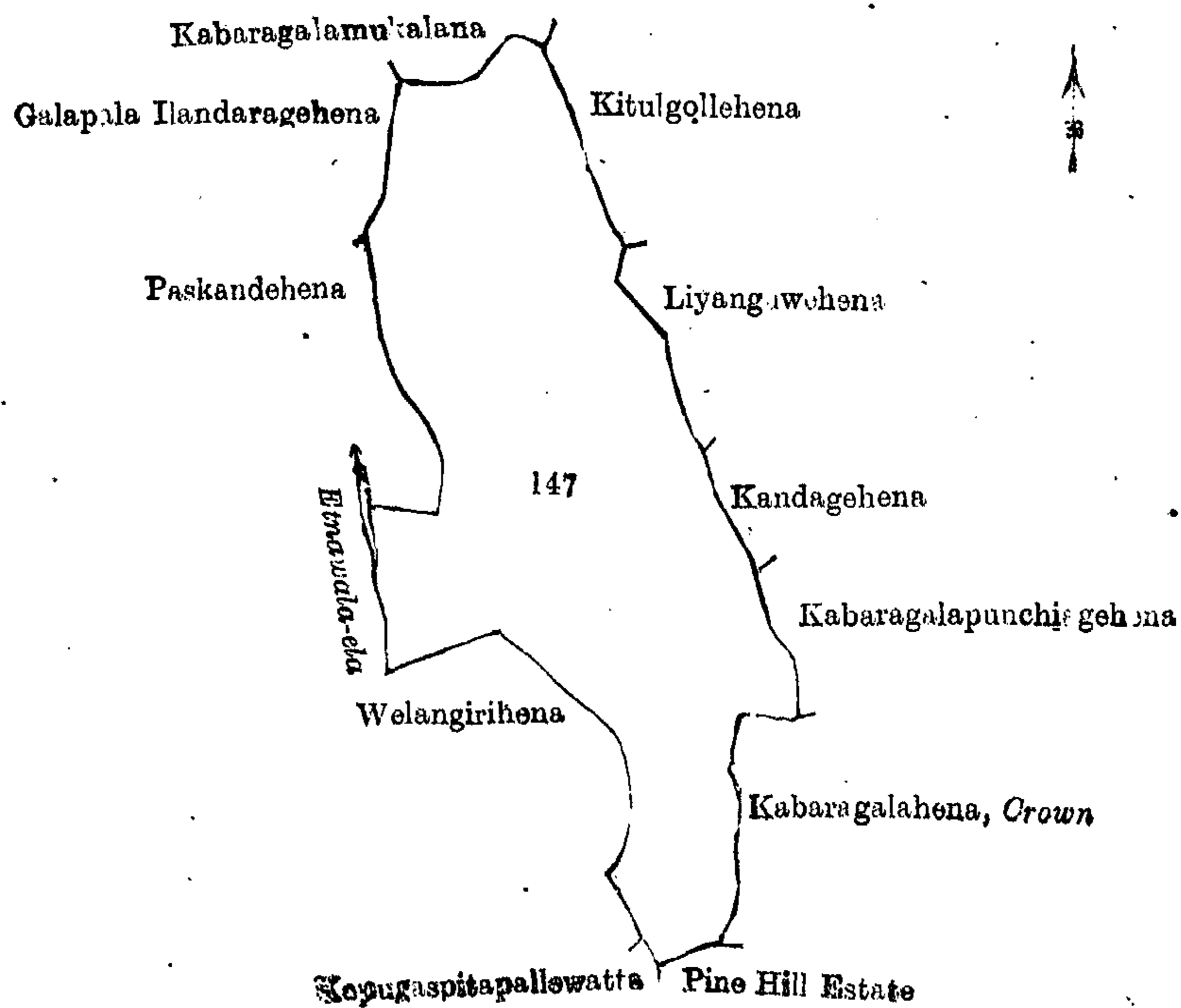
Situation : Etnawala village in Beligal korale of Kegalla District.

Lot.	Name of Land.	Extent, A. R. P.
147	Kabaragalamukalana	15 2 34

and bounded as follows : on the north by Kabaragalamukalana sold by the Crown ; on the east by Kitulgollehena sold by the Crown, Liyanguwehena sold by the Crown, Kandagehena sold by the Crown, Kabaragala Punchiagehena claimed by the Crown, Kabaragalahena sold by the Crown ; on the south by the Pine Hill estate sold by the Crown, Hapugas-pitapallewatta sold by the Crown, Welangirihena sold by the Crown ; on the west by the Etnawala-ela, Paskandehena sold by the Crown, Galapalailandaragehena sold by the Crown.

September 27, 1912.

M. M. WEDDERBURN,
Special Officer.



Surveyor-General's Office,
Colombo, April 8, 1911.

Scale of 8 Chains to an Inch.

A. H. G. DAWSON,
for Surveyor-General.

**Order under Section 4, Sub-section (1), of "The Waste Lands Ordinances of 1897, 1899, 1900, and 1903,"
declaring Land to be Crown Property.**

In the matter of the land commonly called or known as Pangaragalehena (reservation for stream), situate in the village of Landegama, in the Udapalata korale of the Udukinda division, in the Province of Uva, and of "The Waste Lands Ordinances of 1897, 1899, 1900, and 1903."

WHEREAS in pursuance of section 1 of the said Ordinances it was duly notified on April 12, 1912, that if no claim to the land commonly called or known as Pangaragalehena (reservation for stream), situate in the village of Landegama, in the Udapalata korale of the Udukinda division, in the Province of Uva, containing in extent 1 acre 2 roods and 10 perches, and shown as lot 4a in preliminary plan 57 and in the annexed diagram, was made to the Government Agent, of the Province of Uva, within the period of three months from the date specified in such notice, such land would be declared the property of the Crown, and dealt with on account of the Crown (*vide* Notice No. 4,392):

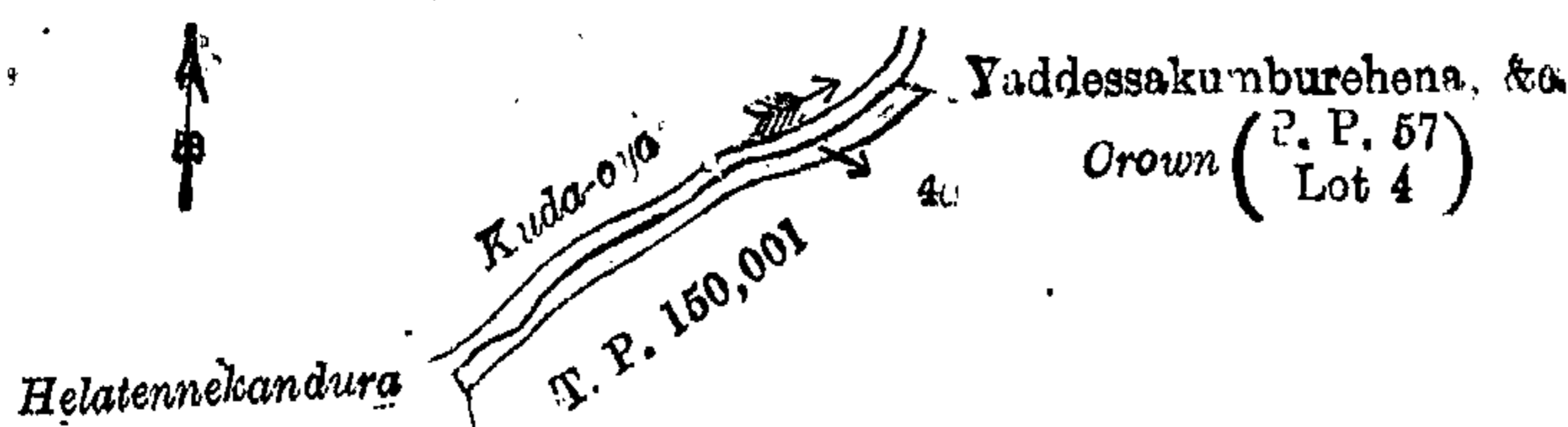
And whereas Marasinghamudiyanselage Charles Appu of Welimada, made claim thereto, and whereas the said claimant has withdrawn his claim to the said land, I, Francis Jagoe Smith, Government Agent of the Province of Uva, under and by virtue of the powers vested in me in that behalf by section 4 of the said Ordinances, do hereby on September 12, 1912, order and declare, under section 4, sub-section (1), of the said Ordinances, that the said land, as more fully described herein below, is the property of the Crown.

Description of the Land referred to.

The land commonly called or known as Pangaragalehena (reservation for stream), situated in the village of Landegama, in the Udapalata korale of the Udukinda division, in the Province of Uva, containing in extent 1 acre 2 roods and 10 perches, shown as lot 4a in preliminary plan 57, and in the annexed diagram, and bounded as follows: on the north by the Kuda-oya, Yaddesakumburehena, &c., declared Crown (P. P. 57/4); on the east and south by T. P. 150,001; on the west by Helatennekandura.

September 12, 1912.

F. J. SMITH,
Government Agent.



Scale of 14 Chains to an Inch.

Surveyor-General's Office,
Colombo, April 4, 1908.

J. B. M. RIDOUT,
for Surveyor-General.