



Ceylon Government Gazette

Published by Authority.

No. 6,529 — FRIDAY, NOVEMBER 1, 1912.

PART I.—General: Minutes, Proclamations, Appointments, and General Government Notifications.

PART II.—Legal and Judicial.

PART III.—Provincial Administration.

PART IV.—Land Settlement.

PART V.—Mercantile, Marine, Municipal, Local, &c.

Separate paging is given to each Part in order that it may be filed separately.

Part IV.—Land Settlement.

	PAGE		PAGE
Preliminary Notices	1163	Final Orders	1191

PRELIMINARY NOTICES.

Kurunegala Notice No. 4,590.

Notice under "The Waste Lands Ordinances of 1897, 1899, 1900, and 1903."

TAKE notice that unless within three months from November 1, 1912, the persons, if any, who claim any interest in the lands hereinafter mentioned or in any one or more of such lands or to some interest therein make claim in person or in writing to the said lands or any of them or to some interest therein to J. M. Davies, Esq., Special Officer appointed under section 28 of "The Waste Lands Ordinances of 1897, 1899, 1900, and 1903," at his office at Fort, Colombo:

Such Special Officer, in pursuance of the powers vested in him by the said Ordinances, will declare by writing under his hand that the said lands or such of them, as to which no claim has been made, are the property of the Crown.

J. M. DAVIES,
Special Officer.

Description of the Lands referred to.

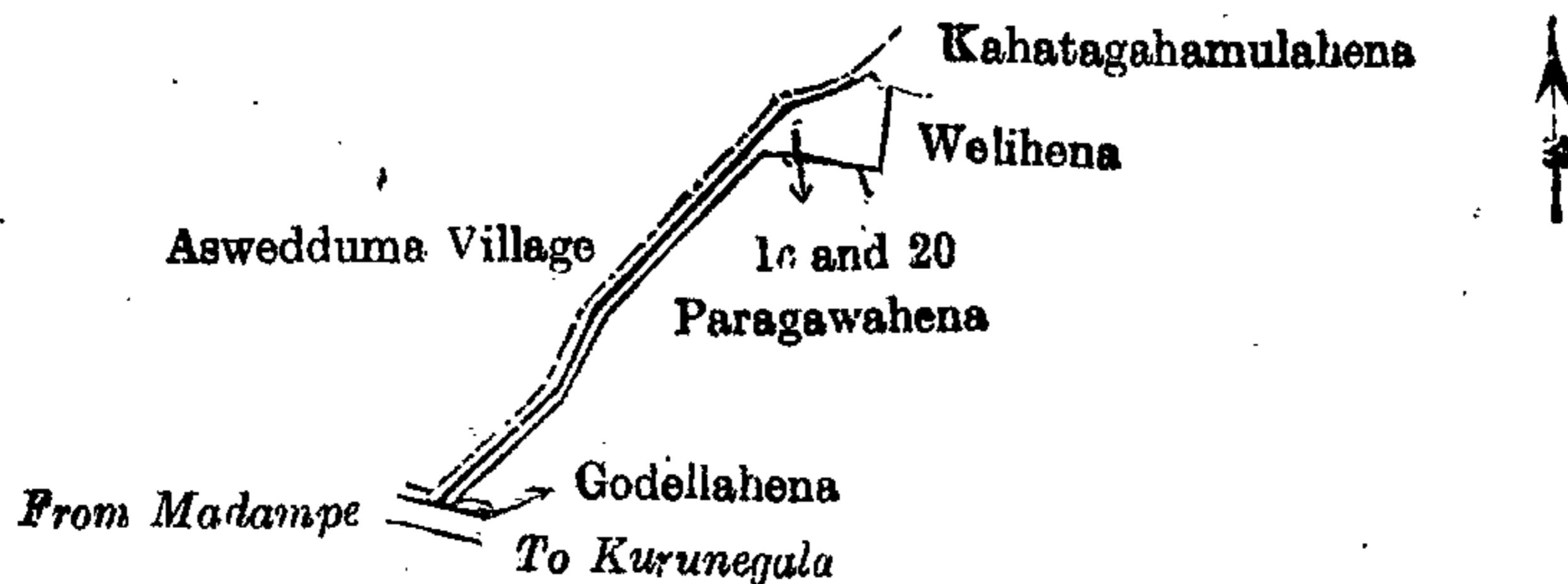
The following lots situated in the village of Labuyaya, in the Yatikaha Korale South of the Katugampola hatpattu, of the Kurunegala District, in the North-Western Province, as described in the annexed diagrams:—

I.—Preliminary plan 973.

Situation: Labuyaya village in Yatikaha Korale South of Katugampola hatpattu of Kurunegala District.

Lot.	Name of Land.	Extent, A. R. P.
1c ..	Labuyaya cemetery ..	0 1 2
20 ..	Road ..	0 0 27
		0 1 29

and bounded as follows: on the north by the village limit of Aswedduma, Kahatagahamulahena claimed by Horatal Pedi Durayalage Punchie and others; on the east by Welihena claimed by Attapattu Herat Mudiyanse Lage Girigori Banda and another, Paragawahena claimed by Mukunda Durage Lyris Mendis and another, Godellahena claimed by ditto; on the south by the road from Kurunegala to Madampe; on the west by the village limit of Aswedduma.

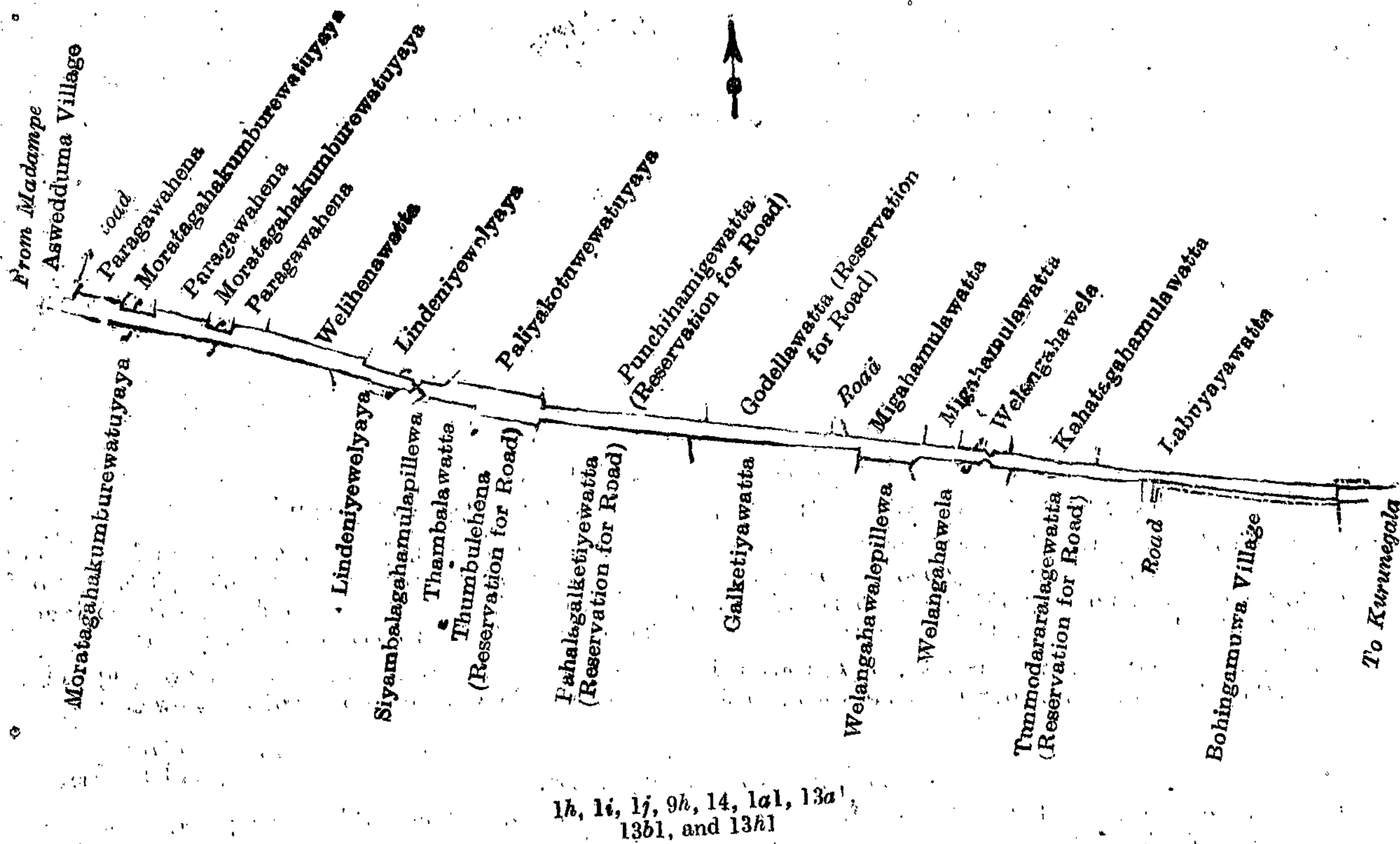


II.—Preliminary plan 973.

Situation : Labuyaya village in Yatikaha Korale South of Katugampola hatpattu of Kurunegala District.

Lot.	Name of Land.	Extent, A. R. P.	Lot.	Name of Land.	Extent, A. R. P.
1h	Reservation for road	0 0 6	13a1	Reservation for road	0 0 2
1i	Do.	0 0 7	13b1	Do.	0 0 10
1j	Do.	0 0 5	13h1	Do.	0 0 10
9h	Do.	0 0 18			
14	Road	2 1 15			2 3 9
1a1	Reservation for road	0 0 16			

and bounded as follows : on the north by the village limit of Aswedduma, Paragawahena claimed by Mukunda Durage Lyris Mendis and another, Moratagahakumburewatuyaya claimed by ditto, Paragawahena claimed by ditto, Moratagahakumburewatuyaya claimed by ditto, Paragawahena claimed by ditto, Welihenawatta claimed by Atapattu Herat Mudiyansele Banda and another, Lindeniyeuwalyaya claimed by H. P. D. Balaya and others, Paliyakotuwewatuyaya claimed by H. P. D. Dinga and another, Punchihamigewatta claimed by R. S. A. Don Elias (reservation for road), Godellawatta claimed by H. P. D. Menika and others (reservation for road), a road, Migahamulawatta claimed by H. P. D. Mariya (reservation for road), Migahamulawatta claimed by H. P. D. Balaya, Welangahawela claimed by Rupesinghe Arachchige Don Elias Singho Appuhamy and another, Kahatagahamulawatta claimed by Rankoda Mudalige Porlentinahamy and another (reservation for road), Labuyayawatta claimed by Horatal Pedi Durayalage Nuga and others (reservation for road); on the east by the village limit of Bohingamuwa; on the south by the village limit of Bohingamuwaya, a road, Tunmodaralagewatta claimed by Solomon Mendis Abeyesekera (reservation for road), Welangahawela claimed by Rupesinghe Arachchige Don Elias Singho Appuhamy and another, Welangahawalepillewa claimed by Horatal Pedi Durayalage Balaya, Galketiawatta claimed by Rupesinghe Arachchige Don Elias, Pahalagalketiawatta claimed by L. K. U. Uduma Lebbe (reservation for road), Thumbulehena claimed by Belek Jayawardena (reservation for road), Thambalawatta claimed by Kumaragama Kathirinahamy, Siambalagahamulapillewa claimed by Horatal Pedi Durayalage Dinga Duraya and another, Lindeniyeuwalyaya claimed by H. P. D. Balaya and others, Moratagahakumburewatuyaya claimed by Mukunda Durage Lyris Mendis and another; on the west by the village limit of Aswedduma.



Surveyor-General's Office,
Colombo, August 30, 1912.

Scale of 8 Chains to an Inch.

A. H. G. DAWSON,
for Surveyor-General.

III.—Preliminary plan 973.

Situation : Labuyaya village in Yatikaha Korale South of Katugampola hatpattu of Kurunegala District.

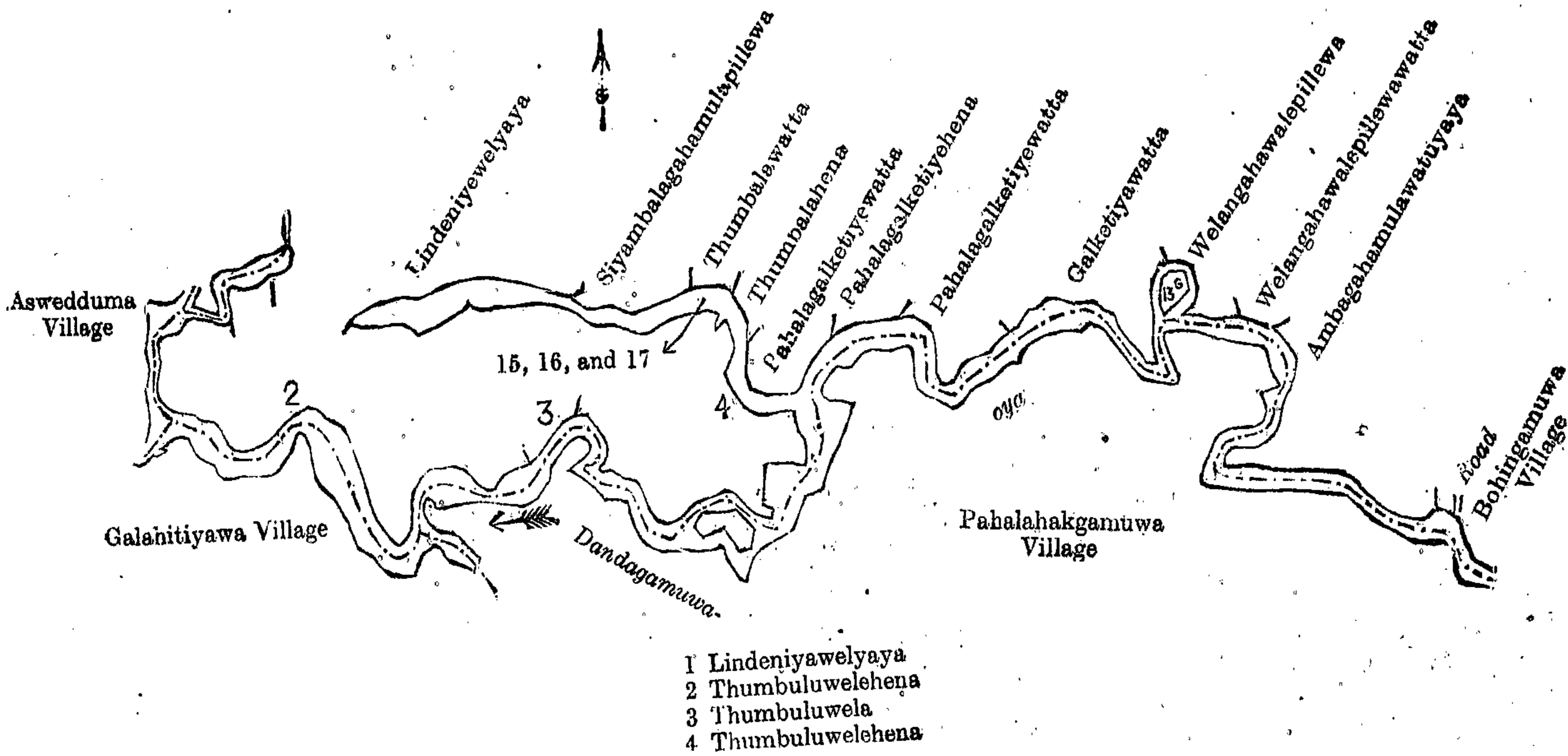
Lot.	Name of Land.	Extent, A. R. P.
15	Stream	0 0 21
16	Do.	1 1 14
17	Do.	3 0 10
		4 2 5

and bounded as follows : on the north by Lindeniyeuwalyaya claimed by H. P. D. Balaya and others, Thumbuluwelehena claimed by Mukundu Durayage Don Lyris Mendishamy and another, Thumbuluwela claimed by M. D. Lyris Mendis and others, Thumbuluwelehena claimed by Mukundu Durayage Don Lyris Mendishamy and another, Lindeniyeuwalyaya claimed by H. P. D. Balaya and others, Siyambalagahamulapillewa claimed by Horatal Pedi Durayalage Dinga Duraya and another, Thambalawatta claimed by Kumaragama Kathirinahamy, Thumbalahena claimed by Belek Jayawardena, Pahalagalketiawatta claimed by Sena Muna Mohamado Lebbe, Pahalagalketiawatta claimed by Sena Muna Uduma Lebbe, Pahalagalketiawatta claimed by L. K. U. Uduma Lebbe, Galketiawatta claimed by Rupesinghe Arachchige Don Elias, Welangahawalepillewa claimed by Horatal Pedi Durayalage Balaya, Welangahawalepillewawatta claimed by L. K. U. Uduma Lebbe and another; on the east by Ambagahamulawattuyaya claimed by D. C. Pedris, Horatal Pedi Durayalage Unga Yakaduraya, and others, a road, the village limit of Bohingamuwa; on the south by the village limit of Pahalahakgamuwa, the village limit of Galahitiyawa; on the west by the village limit of Aswedduma.

NOTE.—The following lot lying within the above boundaries is excluded from this part of the notice, and its area of 15 perches is not included in the acreage of 4 acres 2 roods and 5 perches given above :—

Preliminary plan 973.

Lot.	Name of Land.	Extent, A. R. P.
13g	Welangahawalépillawawatta	0 0 15



Surveyor-General's Office,
Colombo, August 30, 1912.

Scale of 8 Chains to an Inch.

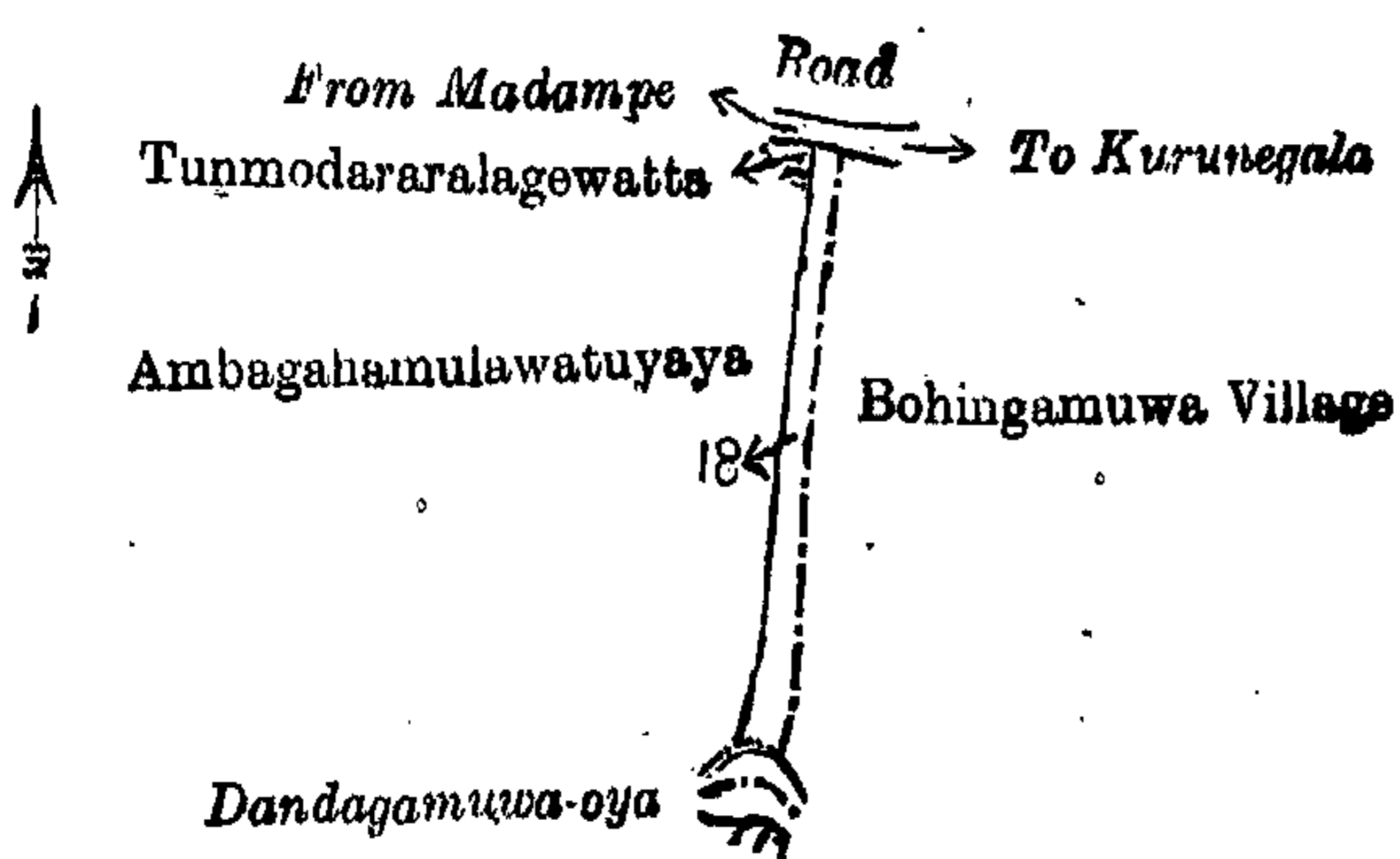
A. H. G. DAWSON,
for Surveyor-General.

IV.—Preliminary plan 973.

Situation : Labuyaya village in Yatikaha Korale South of Katugampola hatpattu of Kurunegala District.

Lot.	Road	Name of Land.	Extent, A. R. P.
18	Road		0 1 26

and bounded as follows : on the north by the road from Madampe to Kurunegala ; on the east by the village limit of Bohingamuwa ; on the south by the Dandagamuwa-oya ; on the west by Ambagahamulawatuwaya claimed by D. C. Pedris, Horatal Pedi Durayalage Unga Yakaduraya, and others, Tunmodararalagewatta claimed by Solomon Mendis Abeysekera



Surveyor-General's Office,
Colombo, August 30, 1912.

Scale of 8 Chains to an Inch.

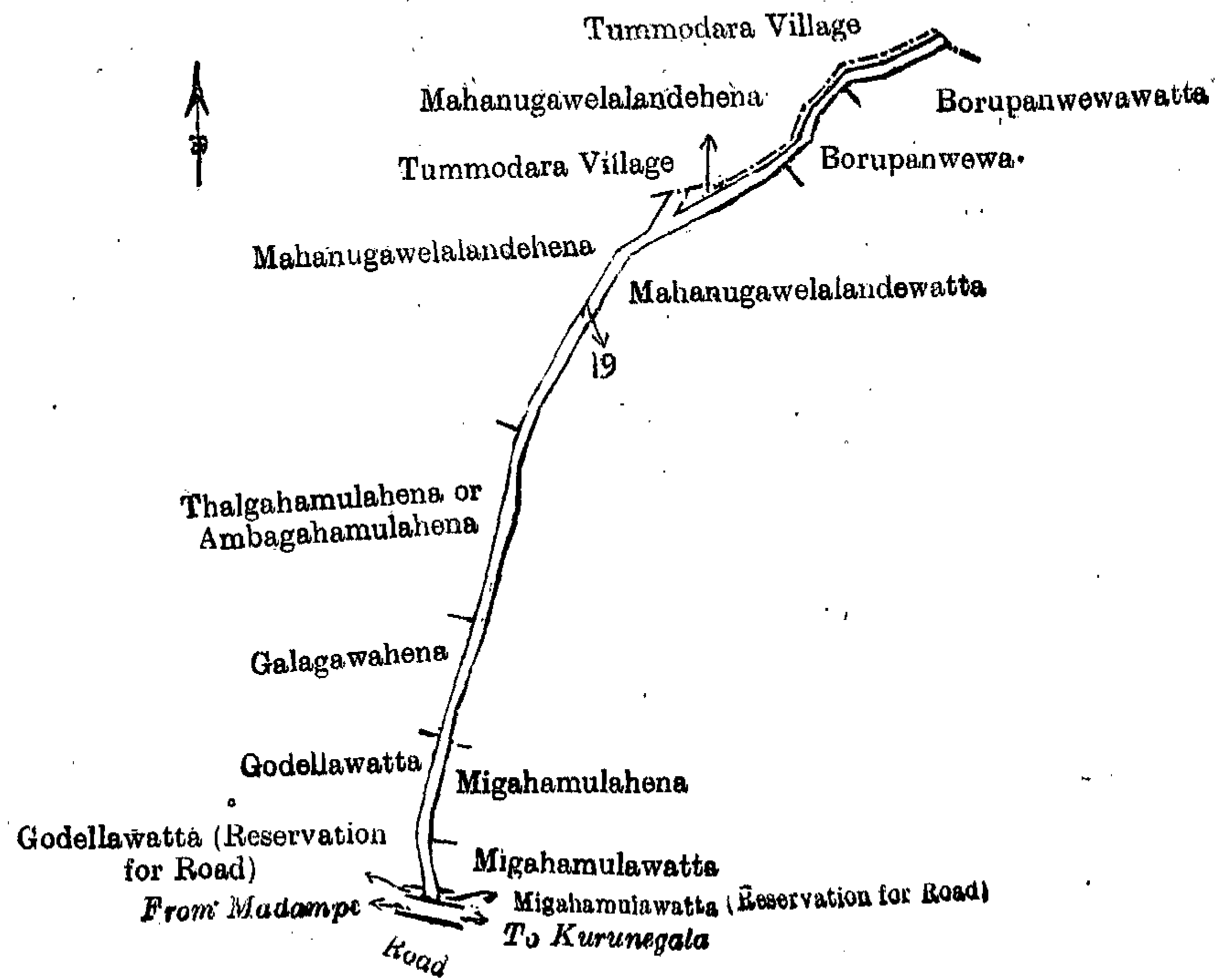
A. H. G. DAWSON,
for Surveyor-General.

V.—Preliminary plan 973.

Situation : Labuyaya village in Yatikaha Korale South of Katugampola hatpattu of Kurunegala District.

Lot.	Road	Name of Land.	Extent, A. R. P.
19	Road		0 3 36

and bounded as follows : on the north by the village limit of Tummodara, Mahanugawelalandehena claimed by D. C. Pedris, the village limit of Tummodara ; on the east by Borupanwewawatta claimed by Tommuge John, Borupanwewa by Adikari Mudiyansele Appuhamy, Mahanugawelalandewatta claimed by D. C. Pedris, Migahamulahena claimed by H. P. D. Mariya, Migahamulawatta claimed by ditto, Migahamulawatta (reservation for road) claimed by ditto ; on the south by the road from Kurunegala to Madampe ; on the west by Godellawatta claimed by H. P. D. Menika and others (reservation for road), Godellawatta claimed by H. P. D. Happu and others, Galagawahena claimed by H. P. D. Poola, Thalghamulahena alias Ambagahamulahena claimed by H. P. D. Pancha, Mahanugawelalandehena claimed by D. C. Pedris.



Surveyor-General's Office,
Colombo, August 30, 1912.

Scale of 8 Chains to an Inch.

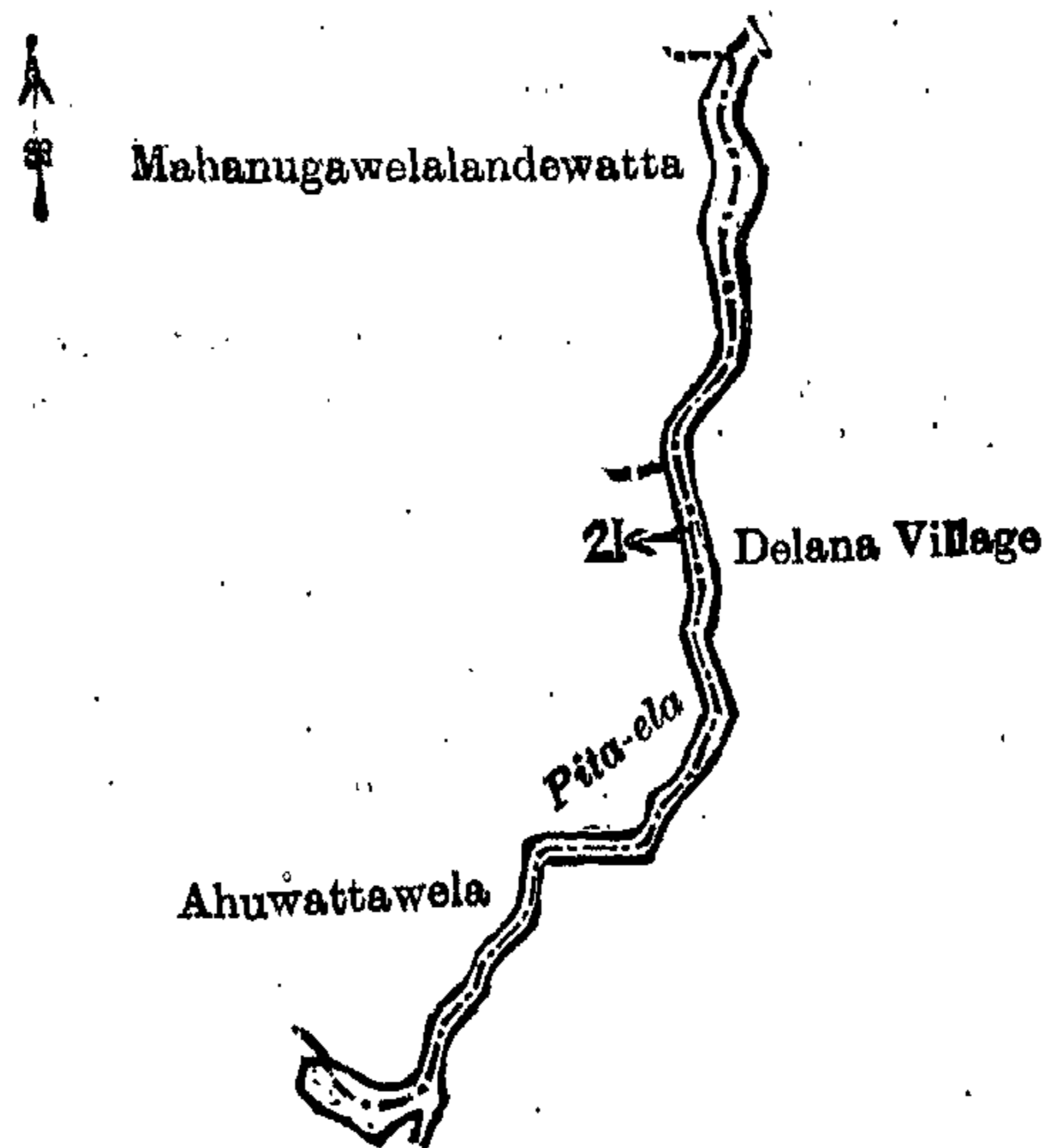
A. H. G. DAWSON,
for Surveyor-General.

VI.—Preliminary plan 973.

Situation : Labuyaya village in Yatikaha Korale South of Katugampola hatpattu of Kurunegala District.

Lot.	Name of Land.	Extent, A. R. P.
21	Maha-ela	0 1 34

and bounded as follows : on the north, east, and south by the village limit of Delana ; on the west by Ahuwattawela claimed by Adikari Mudiyanselage Kiri Banda and others, Mahanugawelalandewatta claimed by D. C. Pedris.



Surveyor-General's Office,
Colombo, August 30, 1912.

Scale of 8 Chains to an Inch.

A. H. G. DAWSON,
for Surveyor-General.

Kurunegala S. O. 66, 1912—1913.

Kurunegala Notice No. 4,591.

Notice under "The Waste Lands Ordinances of 1897, 1899, 1900, and 1903."

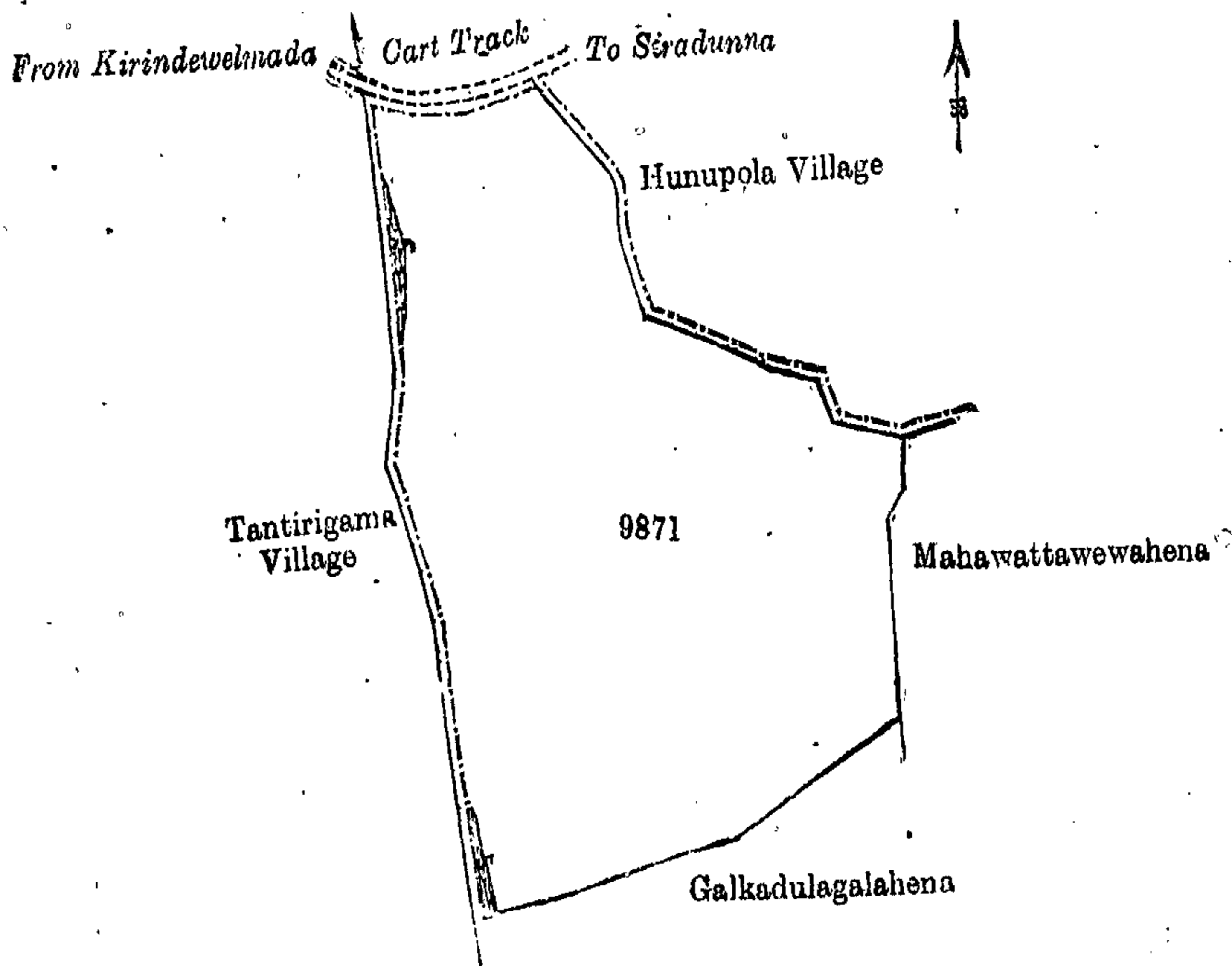
TAKE notice that unless within three months from November 1, 1912, the persons, if any, who claim any interest in the land hereinafter mentioned make claim in person or in writing to the said land or to some interest therein to J. M. Davies, Esq., Special Officer appointed under section 28 of "The Waste Lands Ordinances of 1897, 1899, 1900, and 1903," at his office at Fort, Colombo :

Such Special Officer, in pursuance of the powers vested in him by the said Ordinances, will declare by writing under his hand that the land, to which no claim has been made, is the property of the Crown.

J. M. DAVIES,
Special Officer.

Description of the Land referred to.

The land commonly called or known as Ukkuwatapitiyemukulana and Mawattamukulana, situated in the village of Galagedera, in the Mahagalboda Egoda Korale of the Hiriyala hatpattu of the Kurunegala District, in the North-Western Province, containing in extent 5 acres and 22 perches, shown as lot 9,871 in preliminary plan 1,946, and in the annexed diagram ; and bounded as follows : on the north by the village limit of Hunupola (the cart road from Kirindewelmada to Siradunna), the village limit of Hunupola ; on the east by Mahawattewawahena sold by the Crown ; on the south by Galkadulalahena claimed by Pinhamy Veda-Naide and others ; on the west by the village limit of Tantirigama.



Surveyor-General's Office,
Colombo, September 17, 1912.

Scale of 4 Chains to an Inch.

A. H. G. DAWSON,
for Surveyor-General.

Kurunegala S. O. 67, 1912—1913.

Kurunegala Notice No. 4,592.

Notice under "The Waste Lands Ordinances of 1897, 1899, 1900, and 1903."

TAKE notice that unless within three months from November 1, 1912, the persons, if any, who claim any interest in the lands hereinafter mentioned or in any one or more of such lands or to some interest therein make claim in person or in writing to the said lands or any of them or to some interest therein to J. M. Davies, Esq., Special Officer appointed under section 28 of "The Waste Lands Ordinances of 1897, 1899, 1900, and 1903," at his office at Fort, Colombo

Such Special Officer, in pursuance of the powers vested in him by the said Ordinances, will declare by writing under his hand that the said lands or such of them, as to which no claim has been made, are the property of the Crown.

J. M. DAVIES,
Special Officer.

Description of the Lands referred to.

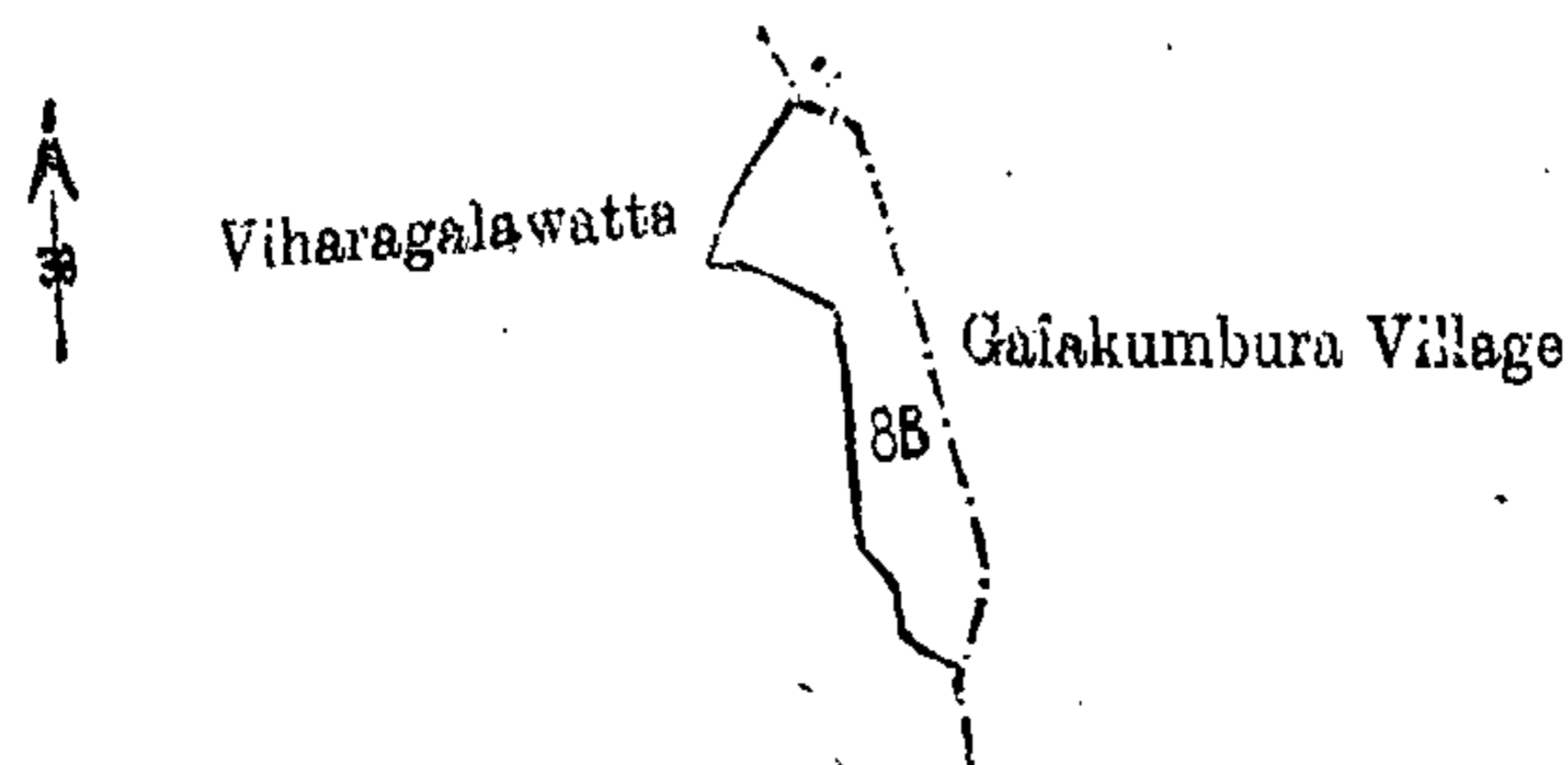
The following lots situated in the village of Delana, in the Yatikaha Korale South of the Katugampola hatpattu of the Kurunegala District, in the North-Western Province, as described in the annexed diagrams :—

I.—Preliminary plan 972.

Situation : Delana village in Yatikaha Korale South of Katugampola hat pattu of Kurunegala District.

Lot.	Name of Land.	Extent, A. R. P.
8b	Viharagala (rock)	0 1 34

and bounded as follows : on the north by Viharagalawatta claimed by the trustees of the Delana Pansala ; on the east by the village limit of Galakumbura, the village limit of Galakumbura ; on the south by the village limit of Galakumbura, Viharagalawatta claimed by the trustees of Delana Pansala ; on the west by Viharagalawatta claimed by the trustees of Delana Pansala.



Surveyor-General's Office,
Colombo, August 19, 1912.

Scale of 8 Chains to an Inch.

A. H. G. DAWSON,
for Surveyor-General.

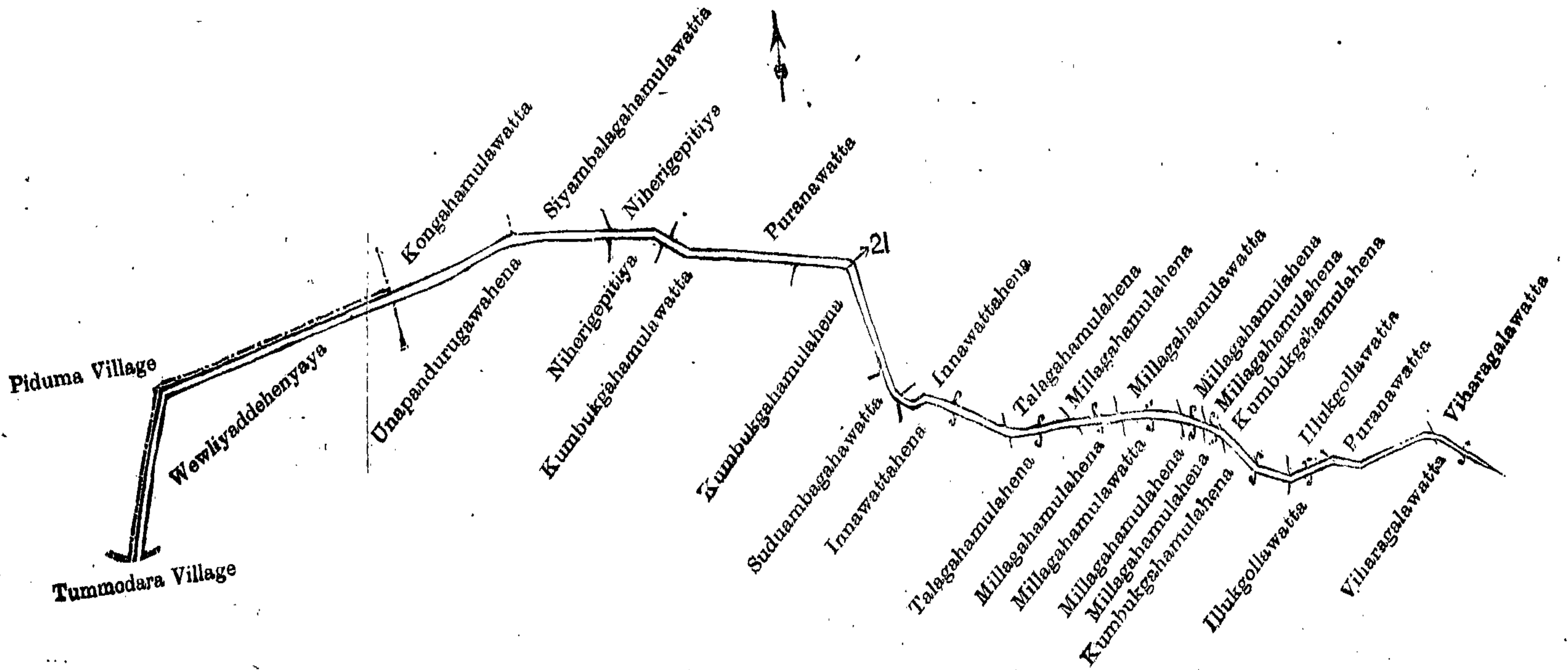
II.—Preliminary plan 972.

Situation : Delana village in Yatikaha Korale South of Katugampola hatpattu of Kurunegala District.

Lot.	Name of Land.	Extent, A. R. P.
21	Gansabhawa road	1 3 6

and bounded as follows : on the north by the village limit of Piduma, Kongahamulawatta claimed by Adikari Mudiyanse-lage Punchirala Kottasay, Siyambalagahamulawatta claimed by S. Punchi Ridie and others, Niherigepitiya claimed by Elataluwe Ukkuwahanaya, Puranawatta claimed by John L. Rodrigo, Innawattahena claimed by Hangilly Naidelage Loku Punchi Naide, Talagahamulahena claimed by Hangilly Naidelage Kuda Punchi Naide, Millagahamulahena claimed by Hangilly Naidelage Badi Nachchile, Millagahamulawatta claimed by Hangilly Naidelage Kalla Naide, Millagahamula-hena claimed by Hangilly Naidelage Badi Nachchile, Millagahamulahena claimed by Hangilly Naidelage Bada Naide and another, Kumbukgahamulahena claimed by Hangilly Naidelage Kuda Punchi Naide, Illukgollawatta claimed by Hangilly Naidelage Loku Punchi Naide and Delana Pansala, Puranawatta claimed by John L. Rodrigo ; on the east by Viharagalawatta claimed by the trustees of Delana Pansala ; on the south by Viharagalawatta claimed by the trustees of Delana Pansala, Illukgollawatta claimed by H. N. Loku Punchi Naide and Delana Pansala, Kumbukgahamulahena

claimed by H. N. Kuda Puchi Naide, Millagahamulahena claimed by H. N. Bada Naide and another, Millagahamulahena claimed by H. N. Badi Nachchile, Millagahamulawatta claimed by H. N. Kalla Naide, Millagahamulahena claimed by Hangili Naidelage Badi Nachchile, Talagahamulahena claimed by Hangili Naidelage Kuda Puchi Naide, Innawattahena claimed by Hangili Naidelage Loku Puchi Naide, Suduambagahawatta claimed by Hangili Naidelage Kuda Puchi Naide, Kumbukgahamulahena claimed by Sirilankahenayalage Rana, Kumbukgahamulawatta claimed by ditto, Niherigepitiya claimed by Pulinga Pedige Ranahenaya and others, Unapandurugawahena claimed by Sirilankahenayalage Bagida and another, Weweliyaddehenyaya claimed by Nethisinghe Appuhamilage Elias Appu and others, the village limit of Tummodara ; on the west by the village limit of Piduma.



Surveyor-General's Office,
Colombo, August 10, 1912.

Scale of 8 Chains to an Inch.

A. H. G. DAWSON,
for Surveyor-General.

III.—Preliminary plan 972.

Situation : Delana village in Yatikaha Korale South of Katugampola hatpattu of Kurunegala District.

Lot.	Name of Land.	Extent, A. R. P.
22	Maha-ela	3 2 2

and bounded as follows : on the north by Lindakumbura claimed by Mutuhenayalage Kawwa and others ; on the east by Kumbukgahamulahena claimed by Neththesinghe Appuhamilage Elias Appuhamy, Galagawahena *alias* Ihalakotuwpillewa claimed by H. N. Rana Naide and others, Amunagawawatta claimed by Delana Pansala and H. N. Bandi Nachchile and others, the village limit of Galkumbura ; on the south by Tuttiripitiyahena claimed by Wijeyesekera Acharige Ungu Naide, Tuttiripitiyawatta claimed by ditto, Ungunaidelagewatuyaya claimed by Wijeyesekera Acharige Ungu Naide and others, Lindakumbura claimed by Mutuhenayalage Kawwa and others, Lindakumburewatta claimed by Mutuhenayalage Kawwa, Pansalwatta claimed by the Delana Pansala (Adikari Mudiyansele Kiri Mudiyanse, trustee), Pansalahena claimed by Delana Pansala, Pallewepillewa claimed by K. M. Kiri Menika and another, Pallewepillewa claimed by Adikari Mudiyansele Kiri Banda and another, Kadawellahena claimed by Sackala Achariganitalage Ukku Panikkiya, Kadawellahena claimed by ditto, Gansabhawa road, Kadawellawatta claimed by Labuyayawatte Mahatmaya, Ahuwattewelyaya claimed by Hitihamy and others (trustees of Delana Pansala), the village limit of Bohingamuwa, Ahuwattewelyaya claimed by Adikari Mudiyansele Kiri Banda, Kongahawatta claimed by Chappal Achari Ganittalage Ganiti and others, Dalupothakumburayaya claimed by Adikari Mudiyansele Ukku Banda and others, the road from Kurunegala to Madampe ; on the west by Dalupothakumburayaya claimed by Adikari Mudiyansele Ukku Banda and others, Kongahawatta claimed by Chappal Achari Ganittayalage Ganiti and others, the village limit of Labuyaya, Panwalahena claimed by A. Kirihamy and another, Galgodahena claimed by A. M. Kiri Banda and another, Pallewelakumbura claimed by Adikari Mudiyansele Hitihamy and others.

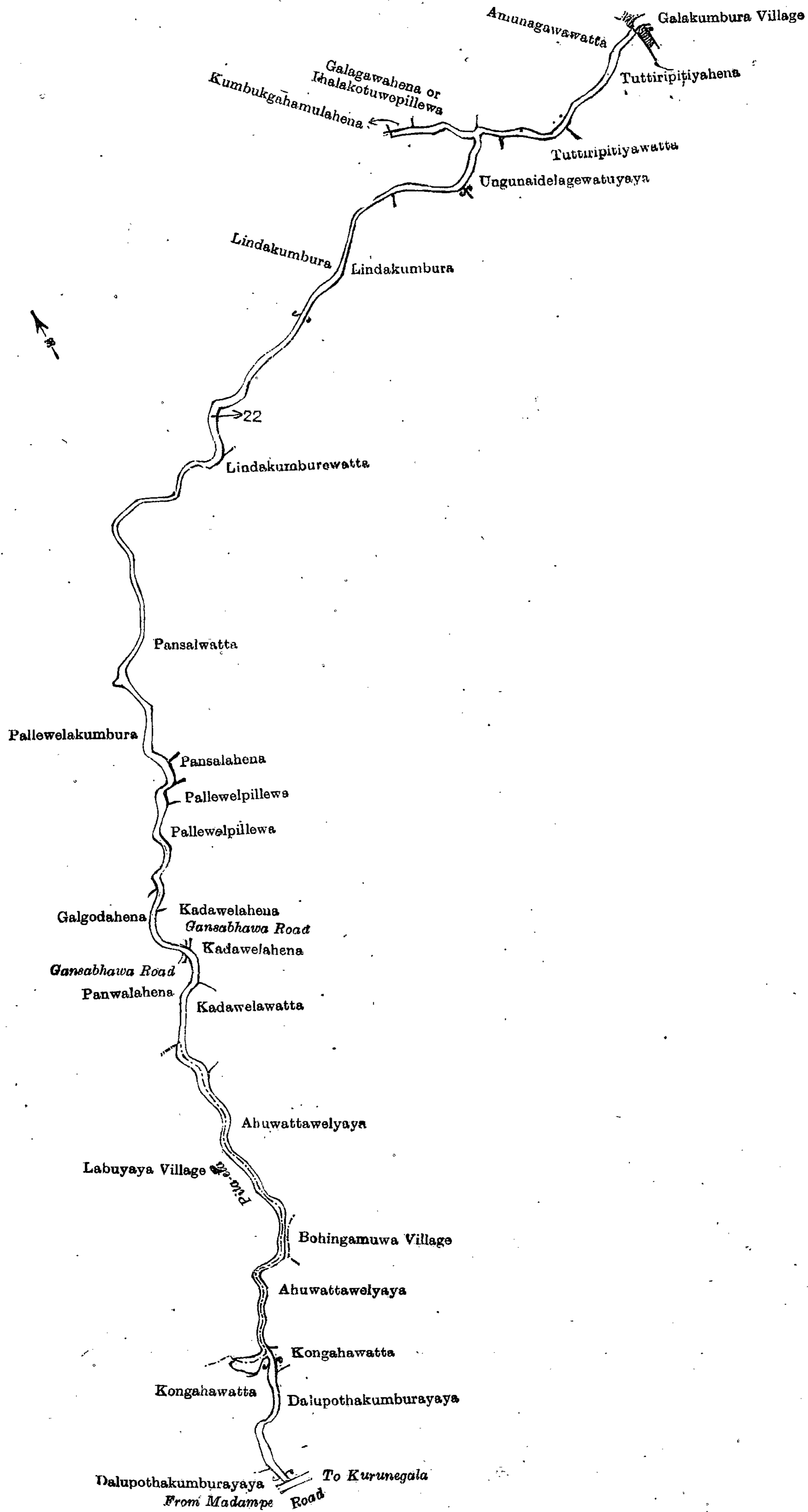
[For Diagram see page 1169.]

IV.—Preliminary plan 972.

Situation : Delana village in Yatikaha Korale South of Katugampola hatpattu of Kurunegala District.

Lot.	Name of Land.	Extent, A. R. P.
23	Gansabhawa road	1 0 30

and bounded as follows : on the north by Galgodahena claimed by A. M. Kiri Banda and another, Kadawellahena claimed by Sukala Achari Ganithalage Ukku Panikkiya, Delanahena claimed by Sukala Achari Ganithalage Ganitha, Pallewepillewa claimed by Adikari Mudiyansele Kiri Banda and another, Pallewepillewa claimed by K. M. Kiri Menika and another, Kahatagahamulahena claimed by K. M. Sittappu and others, Kongahamulahena claimed by Muttoohenayalage Kawwa, Veralugahamulahena claimed by N. A. Elias Appuhamy, Gorakagahamulawatta claimed by A. M. Hitihamy, Gorakalandehena claimed by ditto, Gorakalandahena or Polkanugawahena claimed by A. M. Ukku Banda ; on the east by the village limit of Galakumbura, Gorakalandahena or Polkanugawahena claimed by A. M. Ukku Banda ; on the south by Gorakalandahena claimed by A. M. Hitihamy, Kongahamulawatta claimed by Haturusinghe Mudiyansele Sirimalhamy, Veralugahamulahena claimed by N. A. Elias Appuhamy, Kahatagahamulahena claimed by K. M. Sittappu and others, Pallewepillewa claimed by K. M. Kiri Menika and another, Paragahakotuwahena claimed by Suda Nada Panikkialage Kiria, Ahuwattewelyaya claimed by Hitihamy and others, the village limit of Bohingamuwa, Ahuwattewelyaya claimed



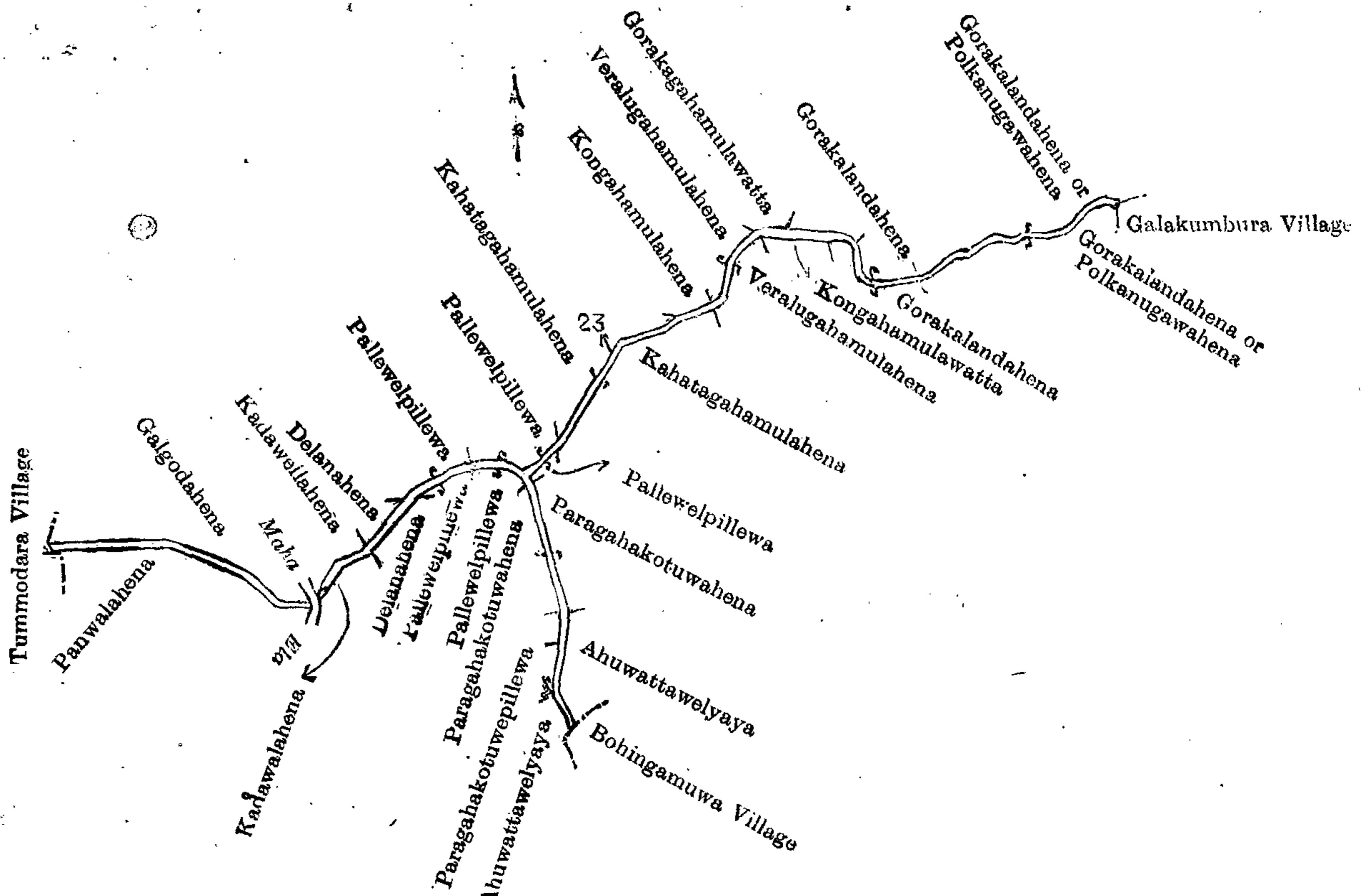
Surveyor-General's Office,
Colombo, August 19, 1912.

Scale of 8 Chains to an Inch.

A. H. G. DAWSON,
for Surveyor-General.

D 3

by Hitihamy and others, Paragahakotuwepilewa claimed by the trustees of Delana Pansala, Paragahakotuwahena claimed by Sudanada Panikkiyalage Kiri, Pallewepillewa claimed by K. M. Kiri Menika and another, Pallewepillewa claimed by Adikari Mudiyansele Kiri Banda and another, Delanahena claimed by Sukala Achari Ganithalage Ganitha, Kadawalahena claimed by Sukala Achari Ganithalage Ukku Panikkiya, Panwalahena claimed by A. Kirihamy and another; on the west by the village limit of Tummodara.



Surveyor-General's Office,
Colombo, August 19, 1912.

Scale of 8 Chains to an Inch.

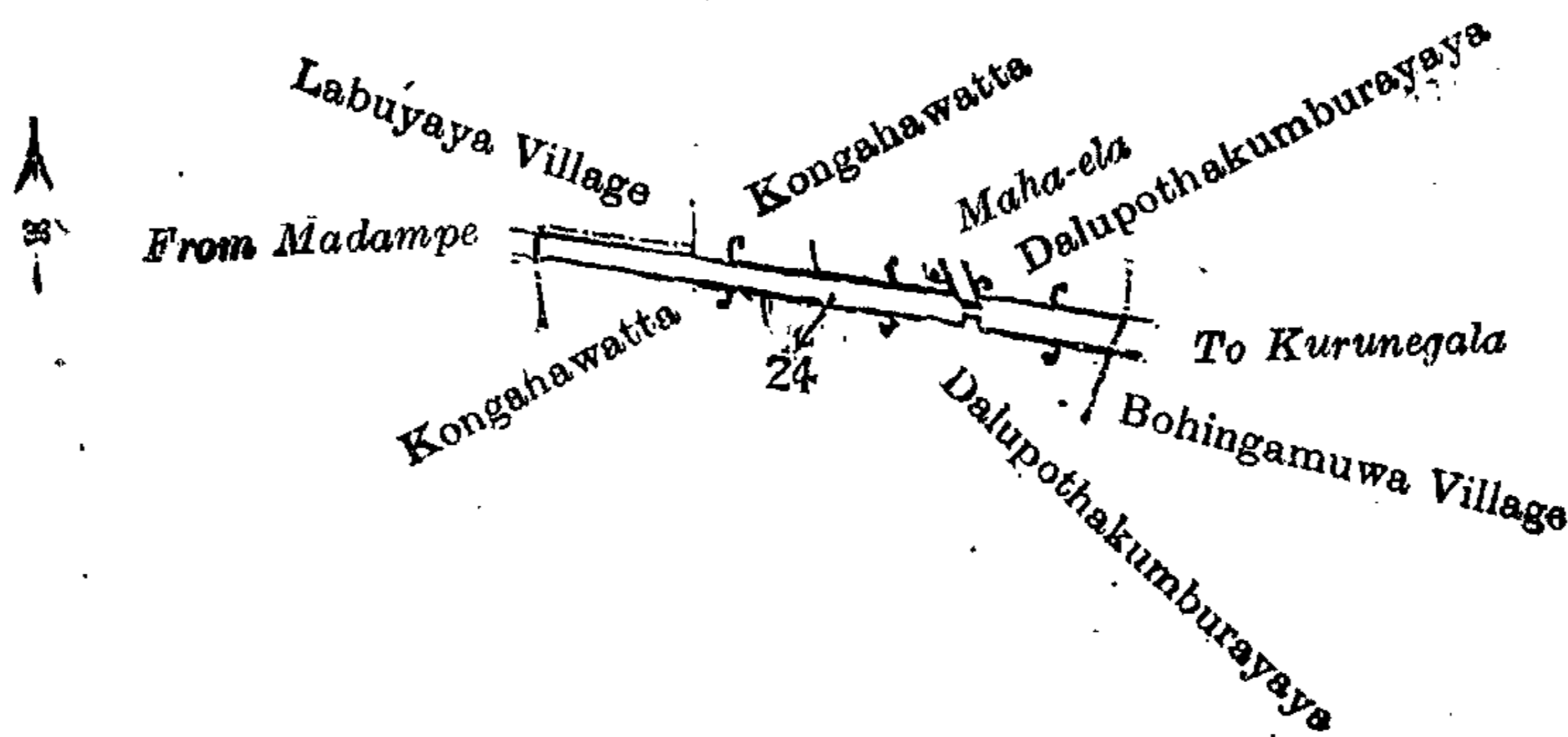
A. H. G. DAWSON,
for Surveyor-General.

V.—Preliminary plan 972.

Situation : Delana village in Yatikaha Korale South of Katugampola hatpattu of Kurunegala District.

Lot.	Name of Land.	Extent, A. R. P.
24	Main road	0 2 12

and bounded as follows : on the north by the village limit of Labuyaya, Kongahawatta claimed by Chappal Achari Ganitayalage Ganiti and others, Dalupotakumburayaya claimed by Adikari Mudiyansele Ukku Banda and others; on the east by the village limit of Bohingamuwa; on the south by Dalupothakumburayaya claimed by Adikari Mudiyansele Ukku Banda and others, Kongahawatta claimed by Chappal Achari Ganitayalage Ganiti and others; on the west by the village limit of Labuyaya.



Surveyor-General's Office,
Colombo, August 19, 1912.

Scale of 8 Chains to an Inch.

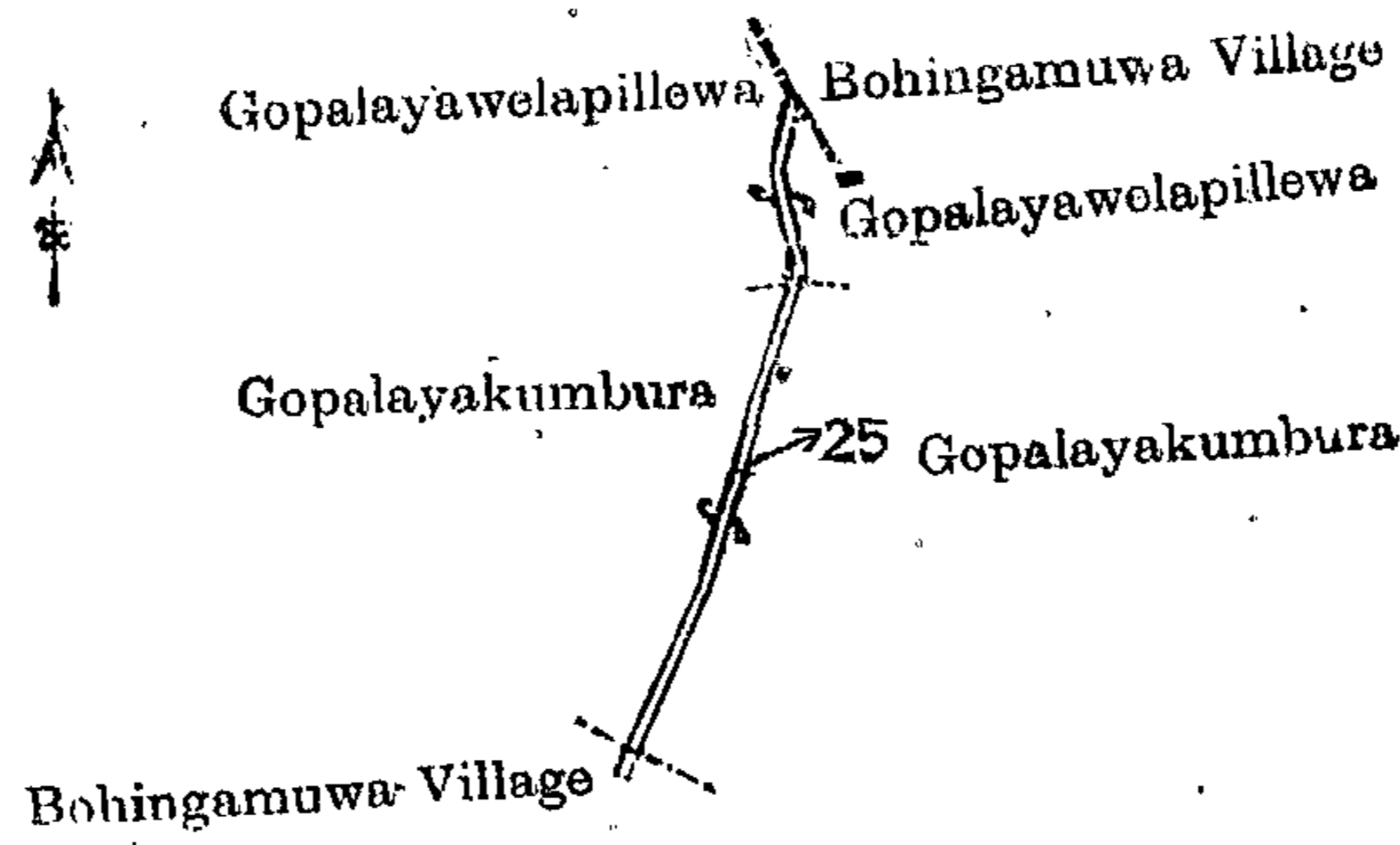
A. H. G. DAWSON,
for Surveyor-General.

VI.—Preliminary plan 972.

Situation : Delana village in Yatikaha Korale South of Katugampola hatpattu of Kurunegala District.

Lot.	Road	Name of Land.	Extent, A. R. P.
25	Road		0 0 12

and bounded as follows : on the north by the village limit of Bohingamuwa; on the east by Gopalayawelapillewa claimed by A. M. Hitihamy and another, Gopalayakumbura claimed by Adikari Mudiyansele Hitihamy and others; on the south by the village limit of Bohingamuwa; on the west by Gopalayakumbura claimed by Adikari Mudiyansele Hitihamy and others; Gopalayawelapillewa claimed by A. M. Hitihamy and another.



Surveyor-General's Office,
Colombo, August 19, 1912.

Scale of 8 Chains to an Inch.

A. H. G. DAWSON,
for Surveyor-General.

Kurunegala S. O. 68, 1912—1913.

Kurunegala Notice No 4,593.

Notice under "The Waste Lands Ordinances of 1897, 1899, 1900, and 1903."

TAKE notice that unless within three months from November 1, 1912, the persons, if any, who claim any interest in the lands hereinafter mentioned or in any one or more of such lands make claim in person or in writing to the said lands or any of them or to some interest therein to J. M. Davies, Esq., Special Officer appointed under section 28 of "The Waste Lands Ordinances of 1897, 1899, 1900, and 1903," at his office at Fort, Colombo :

Such Special Officer, in pursuance of the powers vested in him by the said Ordinances, will declare by writing under his hand that the said lands or such of them, as to which no claim has been made, are the property of the Crown.

J. M. DAVIES,
Special Officer.

Description of the Lands referred to.

The following lots situated in the village of Barigoda, in the Yatikaha korale of the Katugampola hatpattu of the Kurunegala District, in the North-Western Province, as described in the annexed diagrams :—

I.—Preliminary plan 964.

Situation : Barigoda village in Yatikaha korale of Kurunegala District.

Lot.	Name of Land.	Extent, A. R. P.
1	Barigodamukalana	193 3 37

and bounded as follows : on the north by the boundary limit of the Medaketiya korale ; on the east by the boundary limit of the Medaketiya korale, the village limit of Ganangamuwa ; on the south by Indigollehena claimed by Colombage Celestinu Fernando and another, Mahadambugollahena claimed by Colombage Juan Fernando and others, Keenagahamulahena claimed by ditto, Kahatagahamulahena claimed by the Bogahalanda Ratemahatmaya, the Pita-ela, Kahatagahamulahena claimed by the Bogahalanda Ratemahatmaya, the Delgolla-ela, Millemulahena claimed by Serasinghe Mudiyansele Kiri Banda and others, Ambagahamulahena claimed by Colombage Celestinu Fernando and another, Kajugahamulahena and Bogahamulahena claimed by Serasinghe Mudiyansele James Appu, Dunumadalagahamulahena claimed by Colombage Juan Fernando, Timbirigahamadittahena claimed by M. K. M. Assana Lebbe and another, Timbirigahamadittewatta claimed by M. K. M. Assana Lebbe, Bangalawawatta claimed by Chandrasekara Mudiyansele Dingiri Banda, the road from Narammala to Madampe, Kumbukgahamulawatta or Danpellessewatta claimed by Sena Chena Sheika Marikar, Nagollehena claimed by Marasinghe Mudiyansele Punchihami Manamale, Nagollehena claimed by Disanayaka Mudiyansele Banda and others, the Nagolla-ela, Nagollehena claimed by Dissanayaka Mudiyansele Banda and others, Galagawahena claimed by Singho Naidé, Godellehena claimed by Disanayaka Mudiyansele Banda of Wahumuwa, the village limit of Kitalawa ; on the west by the village limit of Kitalawa, the boundary limit of the Medaketiya korale.

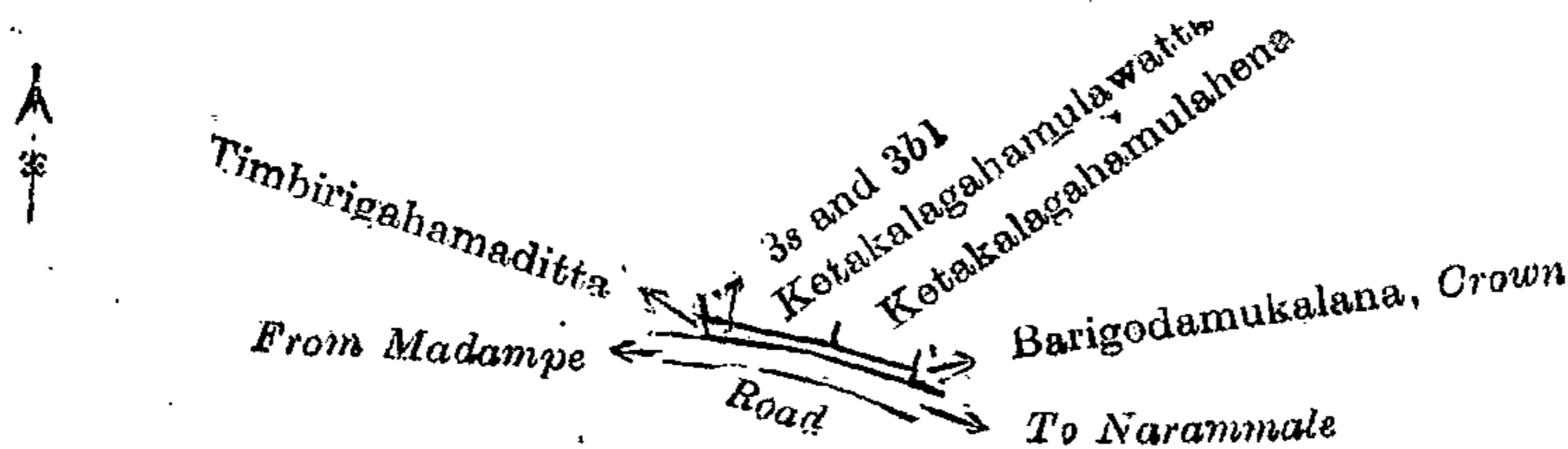
[For Diagram see page 1172.]

II.—Preliminary plan 964.

Situation : Barigoda village in Yatikaha korale of Kurunegala District.

Lot.	Name of Land.	Extent, A. R. P.
3s	Ketikalagahamulawatta (reservation for road)	0 0 9
361	Ketikalagahamulahena (reservation for road)	0 0 6
		0 0 15

and bounded as follows : on the north by Ketikalagahamulawatta claimed by Chandirasinghe Mudiyansele Dingiri Banda, Ketikalagahamulahena claimed by ditto ; on the east by Barigodamukalana claimed by the Crown ; on the south by the road from Narammala to Madampe ; on the west by Timbirigahamaditta claimed by M. K. M. Assana Lebbe.

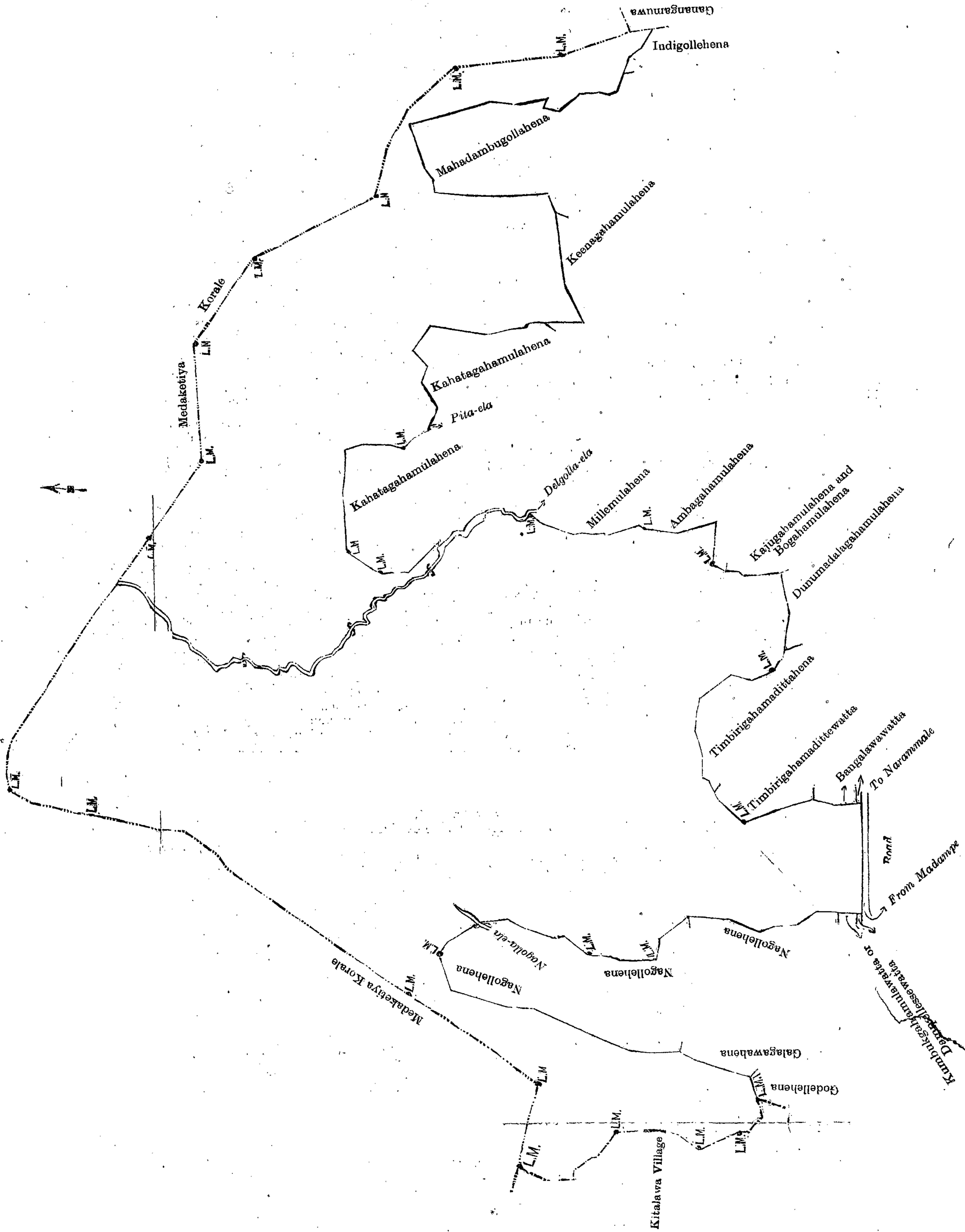


Surveyor-General's Office,
Colombo, September 4, 1912.

Scale of 8 Chains to an Inch.

A. H. G. DAWSON,
for Surveyor-General.

D 4



Surveyor-General's Office,
Colombo, September 4, 1912.

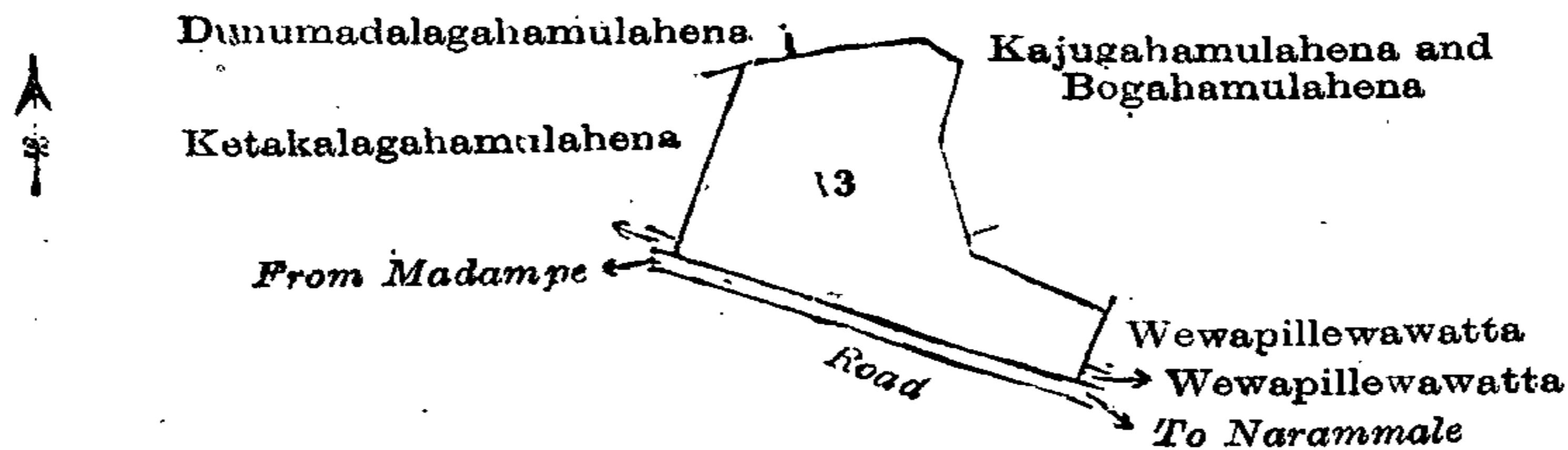
A. H. G. DAWSON,
for Surveyor-General.

III.—Preliminary plan 964.

Situation : Barigoda village in Yatikaha korale of Kurunegala District.

Lot.	Name of Land.	Extent, A. R. P.
13	Barigodamukalana	3 1 25

and bounded as follows : on the north by Danumadalagahamulahena claimed by Colombage Juan Fernando, Kajugahamulahena and Bogahamulahena claimed by Serasinghe Mudiyansele Ukku Banda and another ; on the east by Kajugahamulahena and Bogahamulahena claimed by Serasinghe Mudiyansele Ukku Banda and another, Wewapillewawatta claimed by Wasala Mudiyansele Bandarahami ; on the south by the road from Narammala to Madampe ; on the west by Ketakalagahamulahena claimed by Chandrasekerage Mudiyansele Dingiri Banda.



Surveyor-General's Office,
Colombo, September 4, 1912.

Scale of 8 Chains to an Inch.

A. H. G. DAWSON,
for Surveyor-General.

IV.—Preliminary plan 964.

Situation : Barigoda village in Yatikaha korale of Kurunegala District.

Lot.	Name of Land.	Extent, A. R. P.
3r	Talgahamulahena (reservation for road)	0 0 6
16c1	Welikadehena (reservation for road)	0 0 5
18a	Timbirigahamulahena (reservation for road)	0 0 8
21a1	Bogahamulahena (reservation for road)	0 0 5
37	Road	4 0 3
		4 0 27

and bounded as follows : on the north by Godellawatta claimed by Marasinghe Mudiyansele Singho Naide, Thaladam-pallessakumbura claimed by Sinno Naide and others, Kumbukgahamulawatta claimed by T. Imburai Lebbe, Kumbuk-gahamulawatta *alias* Dampellessewatta claimed by Sena Chena Sheika Marikar, Barigodamukalana claimed by Dingiri Banda, Arachchi, and others, Bangalawawatta claimed by Chandrasekera Mudiyansele Dingiri Banda, Bangalawawatta claimed by Wahum Banda, Timbirigahamadittewatta claimed by Migahakotuwe Tambi and another, Timbirigahamaditta claimed by M. K. M. Assana Lebbe, Ketakalagahamulawatta claimed by Chandrasekera Mudiyansele Dingiri Banda, Ketakalagahamulahena claimed by ditto, Barigodamukalana claimed by the Crown, Wewapillewawatta claimed by Wasala Mudiyansele Bandarahami, Wewakumbura claimed by Ekanayaka Wasala Mudiyansele Bandarahami; the Delgolla-ela, Talgahamulahena claimed by Ekanayaka Wijesekera Wasala Mudiyansele Bandarahami and Dr. A. Coudert, Archbishop, Talgahamulawatta claimed by Juwan Fernando, Caithampullegewatta claimed by ditto, Sittimanamaligewatta claimed by Sittimanamali, Dampitigewatta claimed by Mangi Fernando, Dampitigewatta claimed by L. B. Bogahalanda, Ratemahatmaya, Walikadawatta claimed by Bandi Vedarala of Ganangomuwa, Welikadehena claimed by Edirisinghe Mudiyansele Banda Vedarala ; on the east by the village limit of Ganangamuwa ; on the south by Debagalahena claimed by Mutugama Vidanalage Don Palis Appuhami (in dispute), Madangahahena claimed by Weramundage Jayakodi Fernando and another, Dampitiyahena claimed by Ana Sena Kavanna Sego Abdul Cader and others, Dampitiyewatta claimed by Sego Abdul Cader, Kadjugahamulawatta claimed by Subasingha Ganarachchilage Daviththami (road reservation), the Delgolla-ela, Siyambalagahamulawatta claimed by Wasala Mudiyansele Bandarahami, Kongahamulawatta claimed by Jayakodi Mudiyansele Punchihami, a road, Nugawalagawahena claimed by Ranamuka Henayalage Andiya Henaya and others, Mawattahena claimed by Ekanayaka Wijesundara Bandarahami, Millagahamulawatta claimed by Disanayaka Mudiyansele Banda and another, Davatagahawatta claimed by Dassanayaka Mudiyansele Banda, Kongahamulahena claimed by A. V. Herat, Bogahamulahena claimed by Areapperuma Arachchilage Don Pieris Appuhami, Bogahamulawatta claimed by ditto, Pahaladampelessakumbura claimed by Wahuma Banda, Timbirigahawatta claimed by Mutukuda Arachchilage Isabellahami and another, Timbirigahamulahena claimed by ditto (in dispute) ; on the west by the village limit of Kitalawa.

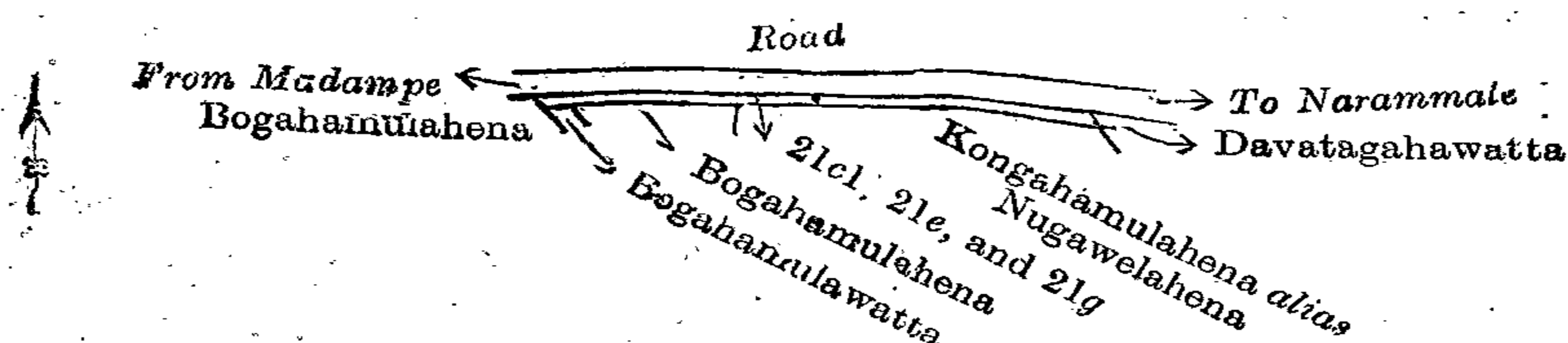
[For Diagram see page 1174.]

V.—Preliminary plan 964.

Situation : Barigoda village in Yatikaha korale of Kurunegala District.

Lot.	Name of Land.	Extent, A. R. P.
21c1	Bogahamulawatta (reservation for road)	0 0 2
21e	Bogahamulahena (do.)	0 0 14
21g	Kongahamulahena (do.)	0 0 32
		0 1 8

and bounded as follows : on the north by the road from Madampe to Narammala ; on the east by Devatagahawatta claimed by Dassanayaka Mudiyansele Banda ; on the south by Kongahamulahena *alias* Nugawelahena claimed by A. V. Herat, Deputy Fiscal, Chilaw, Bogahamulahena claimed by Areapperuma Arachchilage Don Pieris Appuhami, Bogahamulawatta claimed by ditto ; on the west by Bogahamulahena claimed by Areapperuma Arachchilage Don Pieris Appuhami.



Surveyor-General's Office,
Colombo, September 4, 1912.

Scale of 8 Chains to an Inch.

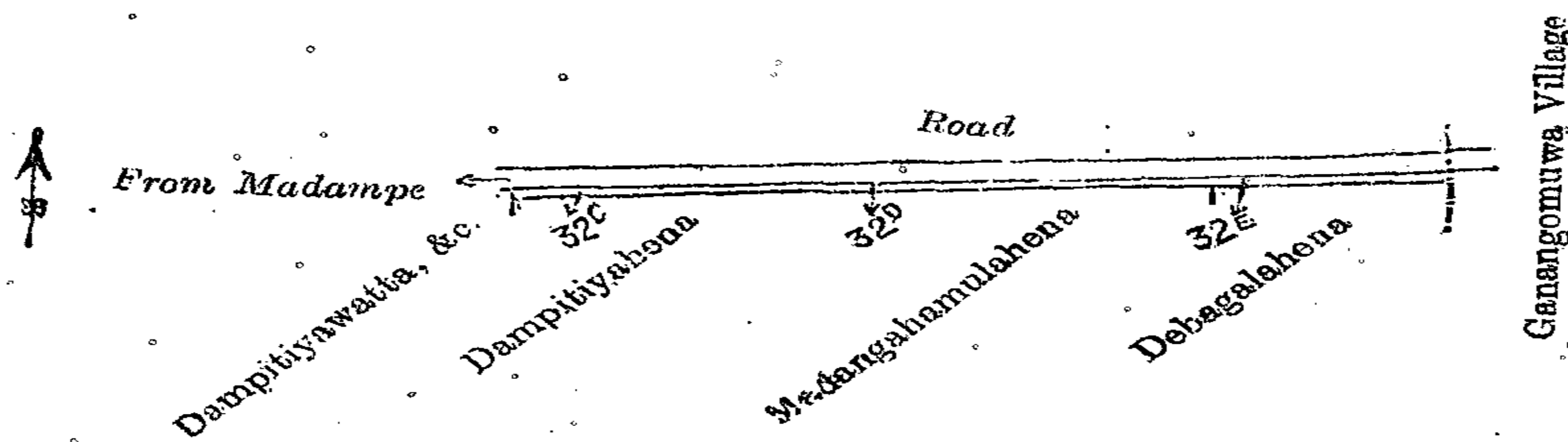
A. H. G. DAWSON,
for Surveyor-General.

VI.—Preliminary plan 964.

Situation : Barigoda village in Yatikaha korale of Kurunegala District.

Lot.	Name of Land.	Extent, A. R. P.
32c	Dampitiyahena (reservation for road)	0 0 23
32d	Madangahahena (do.)	0 0 27
32e	Debagalahena (do.)	0 0 21
		0 1 31

and bounded as follows : on the north by a road ; on the east by the village limit of Ganangomuwa ; on the south by Debagalahena claimed by Mutugama Vidanalage Don Palis Appuhami, Madangahamulahena claimed by Uanawalage Jusay Appuhami and others, Dampitiyahena claimed by Ana Sena Kavanna Sego Abdul Kader and others ; on the west by Dampitiyawawatta, &c., claimed by Silvestri Fernando and others, a road.



Surveyor-General's Office,
Colombo, September 4, 1912.

Scale of 8 Chains to an Inch.

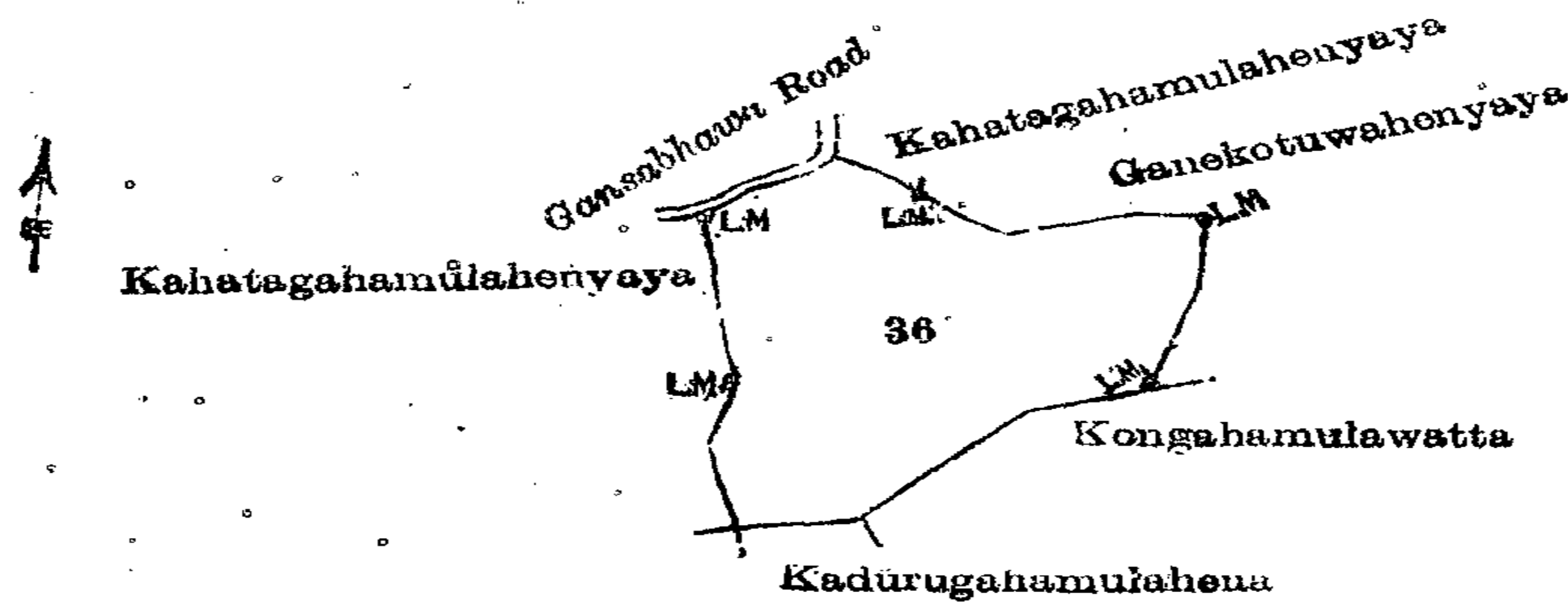
A. H. G. DAWSON,
for Surveyor-General.

VII.—Preliminary plan 964.

Situation : Barigoda village in Yatikaha korale of Kurunegala District.

Lot.	Name of Land.	Extent, A. R. P.
36	Wattuyayamukalana	5 1 0

and bounded as follows : on the north by a Gansabhawa road, Kahatagahamulahenyaya claimed by Dissanayake Mudi-yanselage Banda and another, Ganekotuwahenyaya claimed by Liyanage Lewis Appuhami and others ; on the east by Ganekotuwahenyaya claimed by Liyanage Lewis Appuhami and others, Kongahamulawatta claimed by Ranamuka Henayalage Andiya Henaya and others ; on the south by Kongahamulawatta claimed by Ranamuka Henayalage Andiya Henaya and others, Kadurugahamulahena claimed by Herat Mudiyanselegé Puchi Menika and others ; on the west by Kahatagahamulahenyaya claimed by Dissanayaka Mudiyanselegé Banda and another, a Gansabhawa road.



Surveyor-General's Office,
Colombo, September 4, 1912.

Scale of 8 Chains to an Inch.

A. H. G. DAWSON,
for Surveyor-General.

VIII.—Preliminary plan 964.

Situation : Barigoda village in Yatikaha korale of Kurunegala District.

Lot.	Name of Land.	Extent, A. R. P.
38	Delgolla-ela	3 2 26

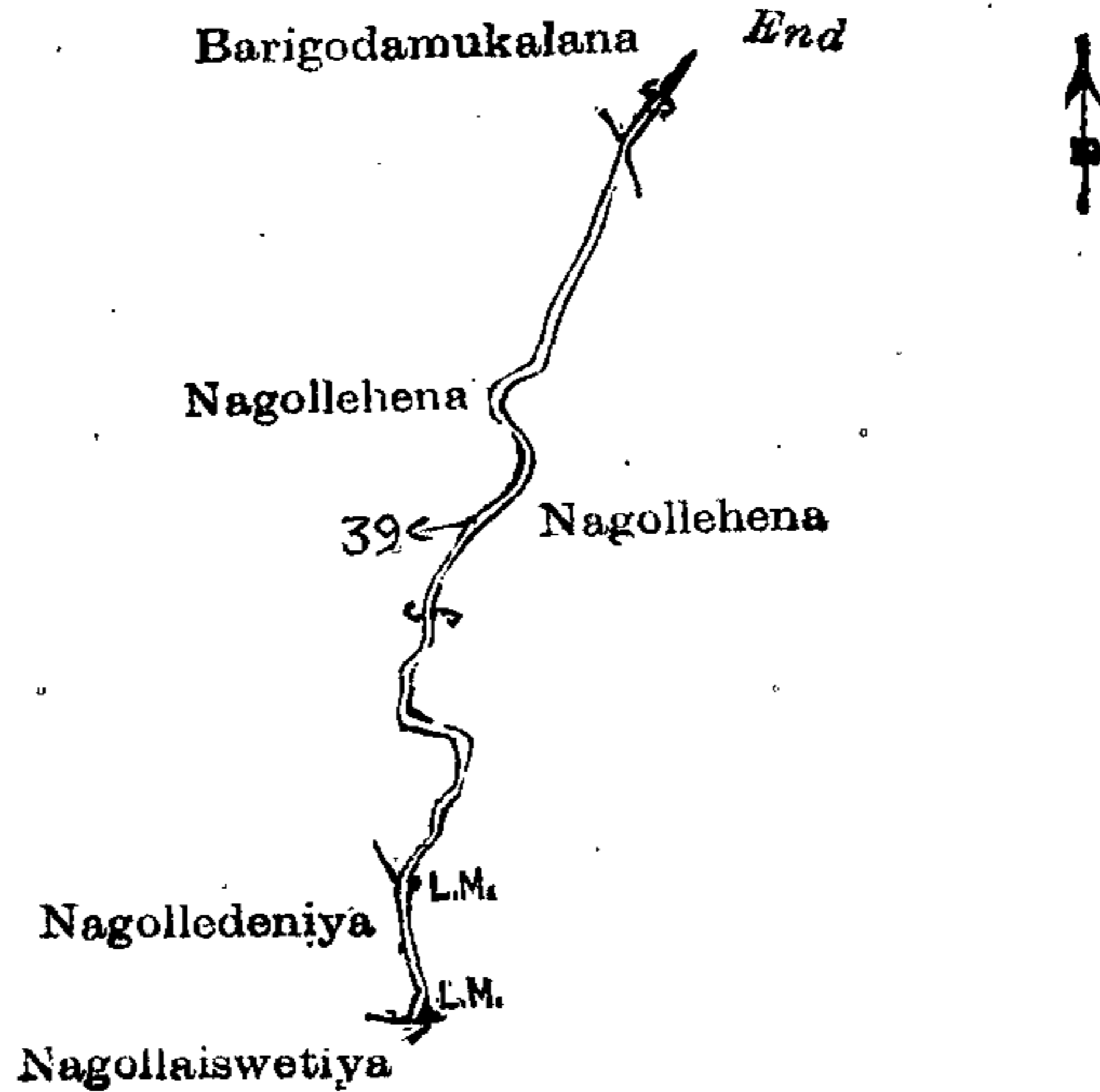
and bounded as follows : on the north by the limit of the Medaketiya korale ; on the east by Barigodamukalana claimed by Dassanayaka Mudiyanselegé Banda and another, Kahatagahamulahena claimed by Bogahalanda Ratemahatmaya, Millemulahena claimed by Serasinghe Mudiyanselegé Kiri Banda and others, Keenagahamulahena claimed by Colombage Juan Fernando and others, Walauwawattuyaya claimed by Serasinghe Mudiyanselegé Ukka Banda and others, Talgahamulahena claimed by Ekanayake Wijesekera Wasala Mudiyanselegé Bandarahami and Archbishop Dr. A. Coudert, Kajugahamulawatta claimed by Subasinghe Ganarachchilage Daviththami, Dampitiyawattuyaya claimed by Silvestri Fernando and others, Dunumadalagahamulahena claimed by A. S. K. Sago Abdul Kader of Giriulla, Dunumadalagahamulawatta claimed by ditto, Millagahamulahena claimed by Ranamuka Pedilage Thenuwara Henaya, Ihala Asweddumahena claimed by ditto and another, Ihala Aswedduma claimed by Pucha Henaya and others, Ihala Asweddumahena claimed by Ranamuka Pedilage Thenuwara Henaya and another, a footpath, Haliyakotuwahena claimed by Saibo Ismail Lebbe Marikar Hadjiyar, Haliyakotuwa claimed by Meera Saibu, Bogahamulahena claimed by Nena Meera Saibo ; on the south by Madangahahenyaya claimed by Dasanayaka Mudiyanselegé Banda and others, Wekumbura claimed by Ganangomuwa Banda, Madangahahenyaya claimed by Dasanayaka Mudiyanselegé Banda and others, the village limit of Ennaruwa ; on the west by Dunumadalagahakumbura claimed by the heirs of Nakawatta Ungurala, Wekumbura claimed by Ganangomuwa Banda, Pitawalekumbura claimed by Banda Registrar and others, Haliyakotuwa claimed by Meera Saibu, Deulgahamulapillewa claimed by Saibu Ismail Lebbe Marikar Hadjiyar, Pahala-aswedduma claimed by Idris Mudalali, Ambagahamulawatta claimed by Andiya Hewage and others, Kosgahamulawatta claimed by ditto, Pahalawatta claimed by ditto, Kosgahamulawatta claimed by Ukku Banda and others, Bakmigahakumbura claimed by Edirisinghe Mudiyanselegé Banda and Mudalihamy, Kongahamulapillewa claimed by Subasinghe Ganarachchilage Daviththami, Siyambalagahamulawatta claimed by Wasala Mudiyanselegé Bandarahamy, Wewakumbura claimed by ditto, Walauwawattuyaya claimed by Serasinghe Mudiyanselegé Ukku Banda and others, Kajugahamulahena and Bogahamulahena claimed by ditto, Medillawatta claimed by Jayakodi Mudiyanselegé James Appu, Ambagahamulawatta claimed by Colombage Celestinu Fernando and another, Ambagahamulahena claimed by ditto, Millemulahena claimed by Serasinghe Mudiyanselegé Kiri Banda and others, Barigodamukalana claimed by Dassanayaka Mudiyanselegé Banda and another.

IX.—Preliminary plan 964.

Situation : Barigoda village in Yatikaha korale of Kurunegala District.

Lot.	Name of Land.	Extent, A. R. P.
39	Nagolla-êla (stream)	0 1 24

and bounded as follows : on the north by Barigodamukalana claimed by Dassanayaka Mudiyansele Banda and another ; on the east by Nagollehena claimed by Disanayake Mudiyansele Banda and others ; on the south by Nagollaiswetiya claimed by Marasinghe Mudiyansele Singho Naide and others ; on the west by Nagolledeniya claimed by Disanayaka Mudiyansele Banda and others, Nagollehena claimed by ditto.



Surveyor-General's Office,
Colombo, September 4, 1912.

Scale of 8 Chains to an Inch.

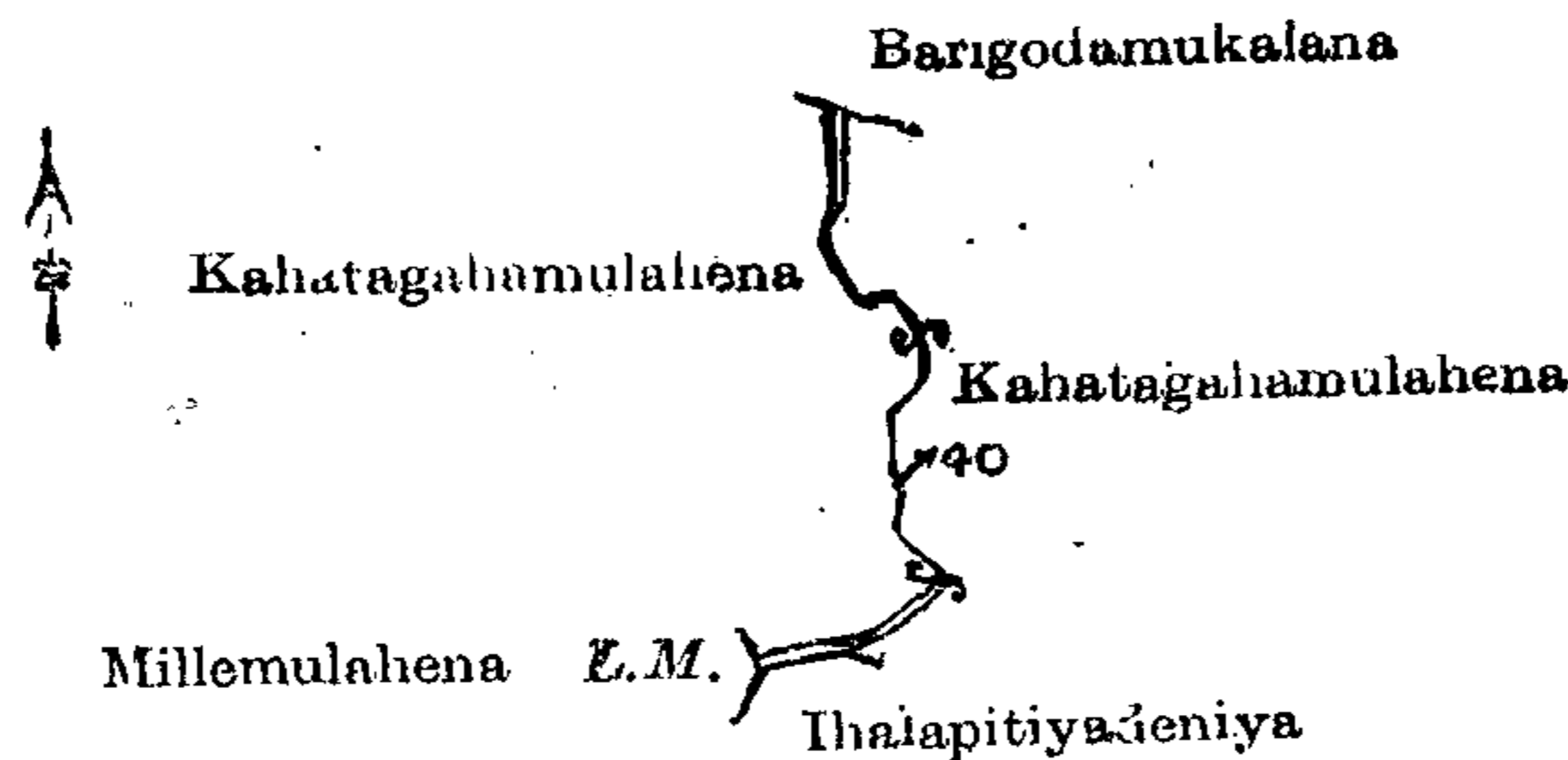
A. H. G. DAWSON,
for Surveyor-General.

X.—Preliminary plan 964.

Situation : Barigoda village in Yatikaha korale of Kurunegala District.

Lot.	Name of Land.	Extent, A. R. P.
40	Stream	0 0 20

and bounded as follows : on the north by Barigodamukalana claimed by Dissanayaka Mudiyansele Banda and others ; on the east by Kahatagahamulahena claimed by Bogahalanda Ratemahatmaya ; on the south by Ihalapitiyadeniya claimed by Jamis Sinno ; on the west by Millemulahena claimed by Serasinghe Mudiyansele Kiri Banda and another, Kahatagahamulahena claimed by the Bogahalanda Ratemahatmaya.



Surveyor-General's Office,
Colombo, September 4, 1912.

Scale of 8 Chains to an Inch.

A. H. G. DAWSON,
for Surveyor-General.

XI.—Preliminary plan 964.

Situation : Barigoda village in Yatikaha korale of Kurunegala District.

Lot.	Name of Land.	Extent, A. R. P.
41	Road	0 1 35

and bounded as follows : on the north by the road from Madampe to Narammala ; on the east by Kongahamulawatta claimed by Jayakodi Mudiyansele Punchihami, Kongahamulawatta claimed by ditto, Kongahamulapillewa claimed by ditto and another, Dachhawatta claimed by Dingiri Banda, Arachchi, and others, Kosgahamulawatta claimed by Ukku Banda and others ; on the south by Ihalasweduma claimed by Puncheda Henaya and others ; on the west by Pahalawatta claimed by Andiya Henaya and others, Madugahamulawatta claimed by Jamis Sinno, Madugahamulahena claimed by Jayakodi Mudiyansele James Singho, Nugawalagawahena claimed by Ranamuka Henayalage Andiya Henaya and others.

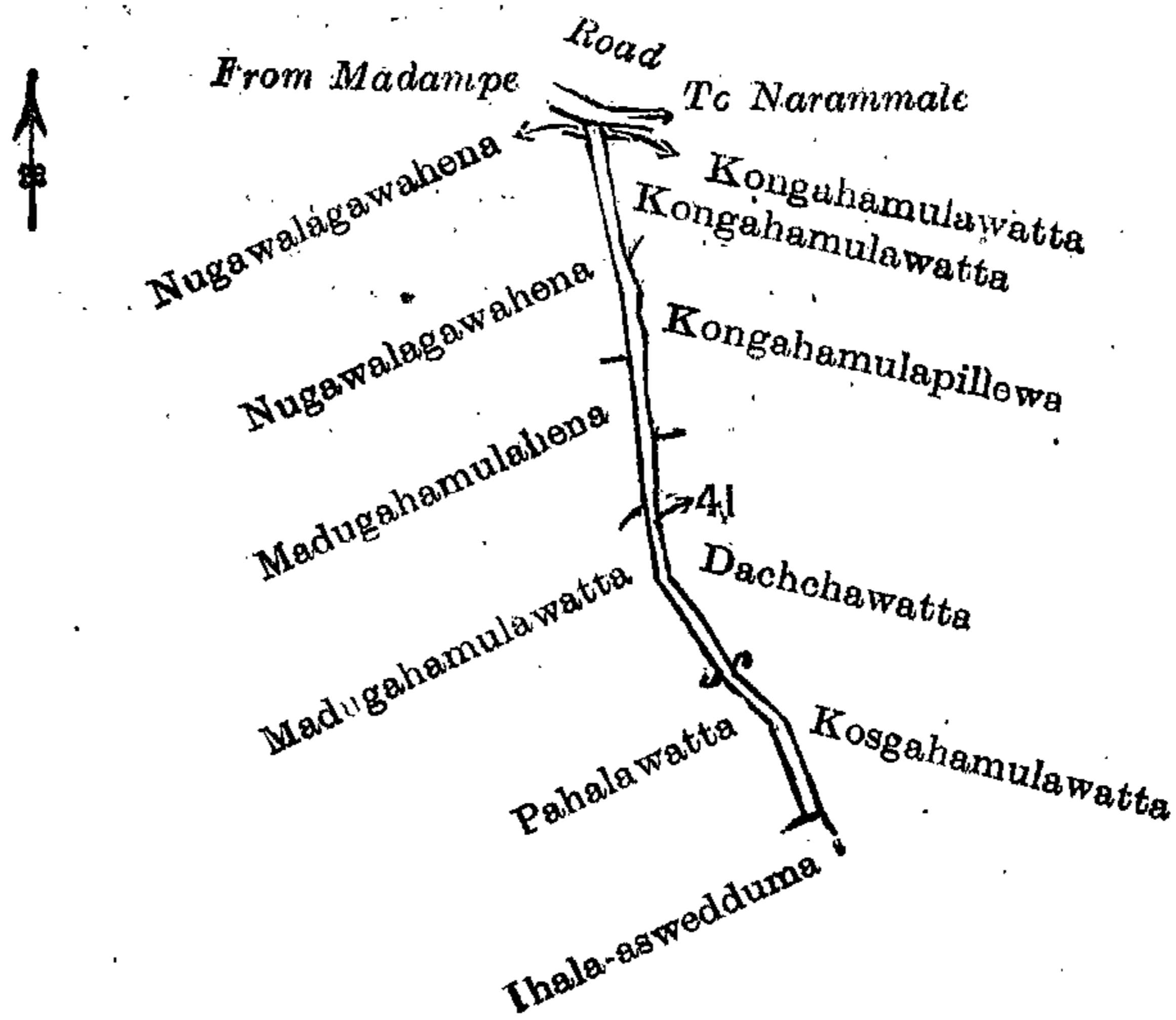
[For Diagram see page 1178.]

XII.—Preliminary plan 964.

Situation : Barigoda village in Yatikaha korale of Kurunegala District.

Lot.	Name of Land.	Extent, A. R. P.
42	Road	1 1 12

and bounded as follows : on the north by the road from Madampe to Narammala ; on the east by Bogahamulawatta claimed by Areapperuma Arachchilage Don Pieris Appuhami, Bogahamulahena claimed by ditto (in dispute), Bogahamulahena claimed by ditto, Bogahamulawatta claimed by ditto, Bogahamulahenyaya claimed by ditto and another.

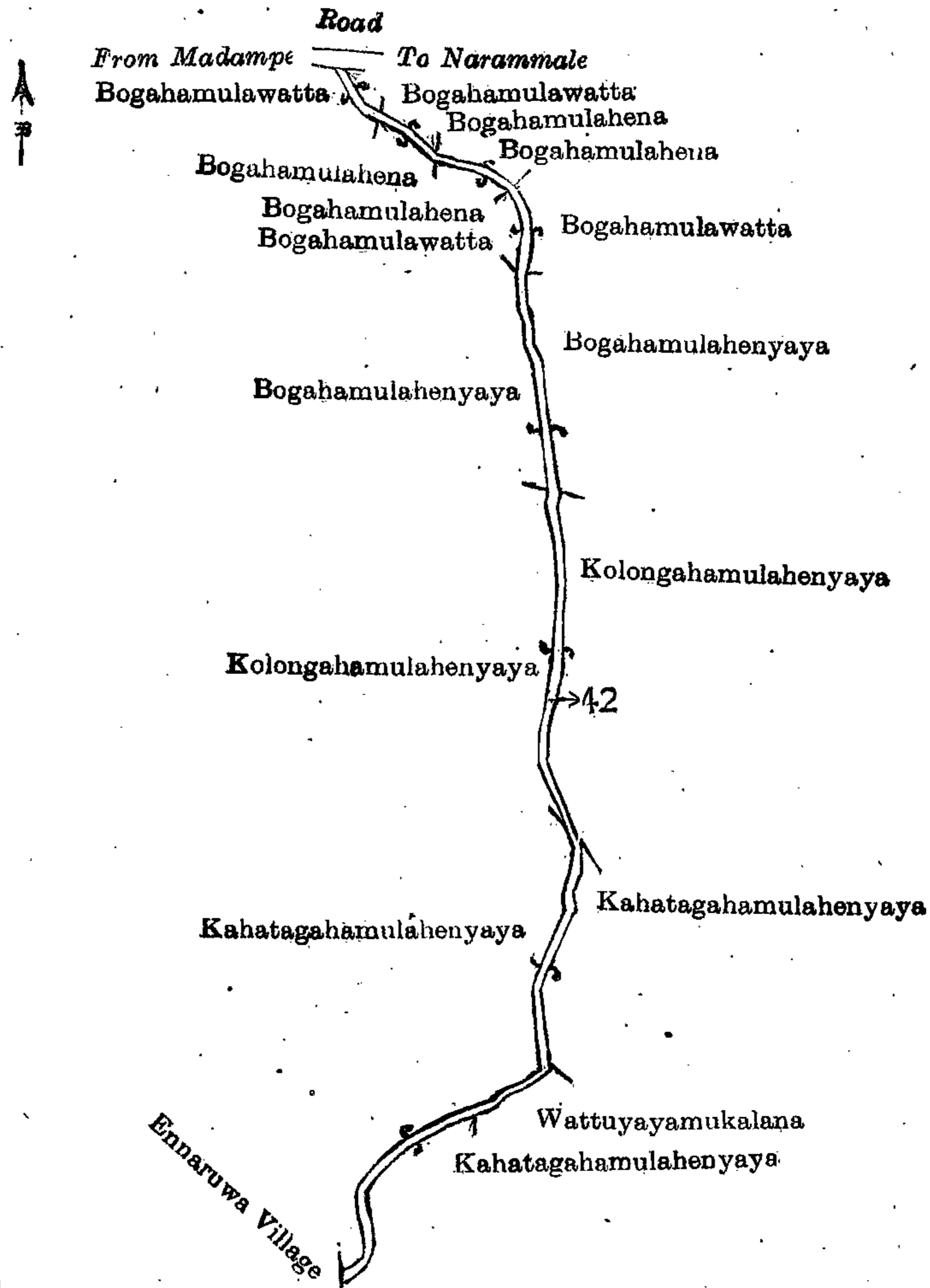


Surveyor-General's Office,
Colombo, September 4, 1912.

Scale of 8 Chains to an Inch.

A. H. G. DAWSON,
for Surveyor-General.

Kolongahamulahenyaya claimed by Ekanayaka Wijesundra Bandarahami and others, Kahatagahamulahenyaya claimed by Dissanayaka Mudiyansele Banda and another; on the south by Wattuyayamukalana claimed by the Crown and Dissanayaka Mudiyansele Banda and others, Kahatagahamulahenyaya claimed by Dissanayaka Mudiyansele Banda and another; on the west by the village limit of Ennaruwa, Kahatagahamulahenyaya claimed by Dissanayaka Mudiyansele Banda and another, Kolongahamulahenyaya claimed by Ekanayaka Wijesundra Bandarahami and others, Bogahamulahenyaya claimed by Areapperuma Arachchillage Don Pieris Appuhami and another, Bogahamulawatta claimed by Areapperuma Arachchillage Don Pieris Appuhami, Bogahamulahena claimed by ditto, Bogahamulahena claimed by ditto (in dispute), Bogahamulawatta claimed by ditto.



Surveyor-General's Office,
Colombo, September 4, 1912.

Scale of 8 Chains to an Inch.

A. H. G. DAWSON,
for Surveyor-General.

XIII.—Preliminary plan 964.

Situation : Barigoda village in Yatikaha korale of Kurunegala District.

Lot.	Name of Land.	Extent, A. R. P.
43	Footpath	0 0 26

and bounded as follows : on the north by Haliyakotuwahena claimed by Saibu Ismail Lebbe Marikar Hadjiyar ; on the east by Haliyakotuwahena claimed by Saibu Ismail Lebbe Marikar Hadjiar, Haleakotuwahenyaya claimed by Jayamahahitihamilage Sundara Banda, the village limit of Nakkawatta ; on the south by Kongahamulahena claimed by Colombage John Fernando and another, Haleakotuwahenyaya claimed by Jayamahahitihamilage Sundara Banda ; on the west by Haliyakotuwahena claimed by Saibu Ismail Lebbe Marikar Hadjiyar, the Delgolla-ela.



Surveyor-General's Office,
Colombo, September 4, 1912.

Scale of 8 Chains to an Inch.

A. H. G. DAWSON,
for Surveyor-General.

Kurunegala S. O. 69, 1912—1913.

Kurunegala Notice No. 4,594.

Notice under "The Waste Lands Ordinances of 1897, 1899, 1900, and 1903."

TAKE notice that unless within three months from November 1, 1912, the persons, if any, who claim any interest in the lands hereinafter mentioned or in any one or more of such lands or to some interest therein make claim in person or in writing to the said lands or any of them or to some interest therein to J. M. Davies, Esq., Special Officer appointed under section 28 of "The Waste Lands Ordinances of 1897, 1899, 1900, and 1903," at his office at Fort, Colombo :

Such Special Officer, in pursuance of the powers vested in him by the said Ordinances, will declare by writing under his hand that the said lands or such of them, as to which no claim has been made, are the property of the Crown.

J. M. DAVIES,
Special Officer.

Description of the Lands referred to.

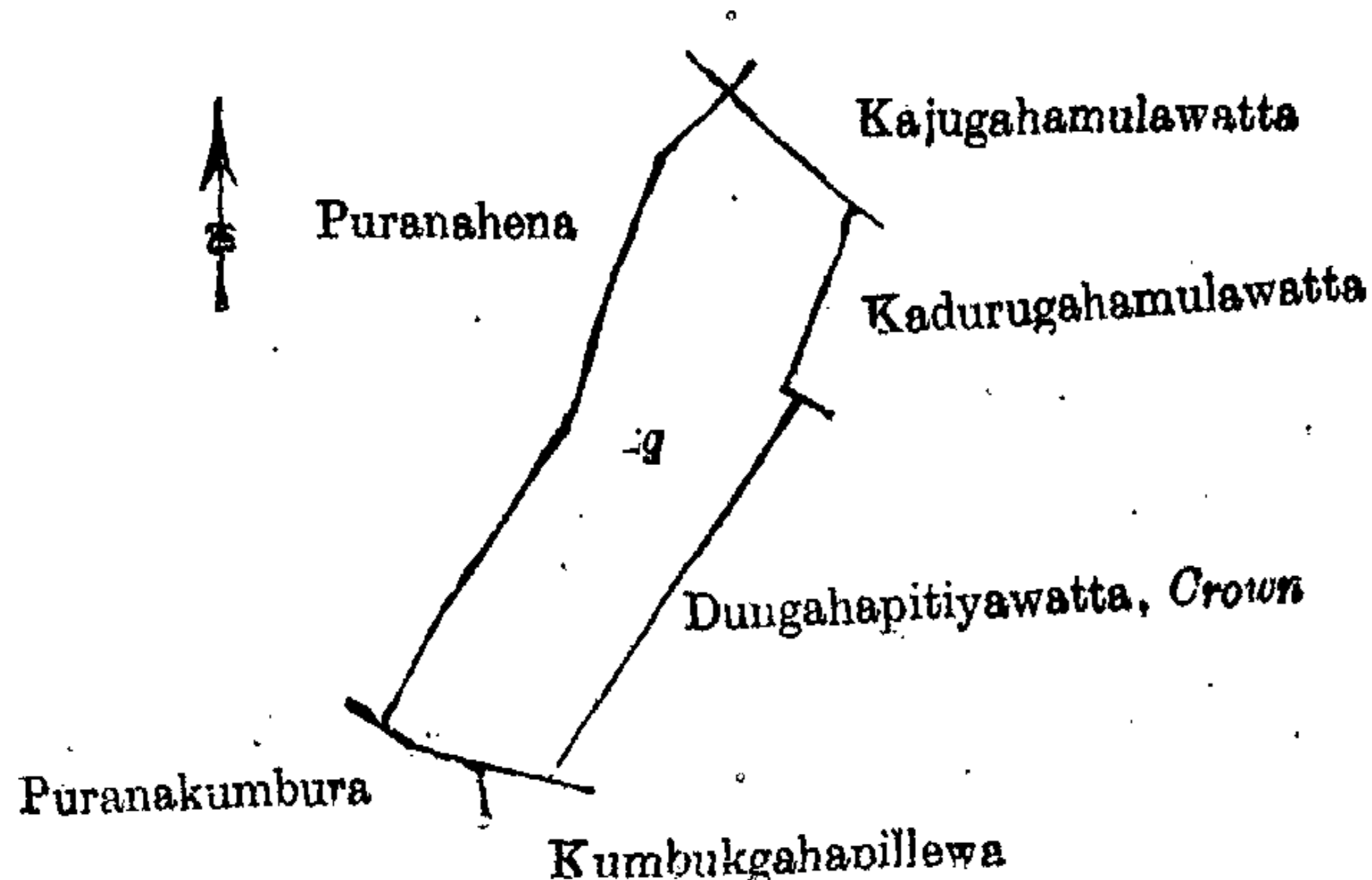
The following lots situated in the village of Giraketikumbura, in the Mayurawati korale of the Dambadeni hatpattu of the Kurunegala District, in the North-Western Province, as described in the annexed diagrams :—

I.—Preliminary plan 926.

Situation : Giraketikumbura village in Mayurawati korale of Kurunegala District.

Lot.	Name of Land.	Extent, A. R. P.
2g	Puranahena	3 3 23

and bounded as follows : on the north by Puranahena sold by the Crown, Kajugahamulawatta sold by the Crown ; on the east by Kadurugahamulawatta sold by the Crown, Dungahapitiyawatta claimed by the Crown ; on the south by Kumbukgahapillewa sold by the Crown, Puranakumbura claimed by Etugalpedidurayalage Tikira ; on the west by Puranahena sold by the Crown.



Surveyor-General's Office,
Colombo, September 18, 1912.

Scale of 8 Chains to an Inch.

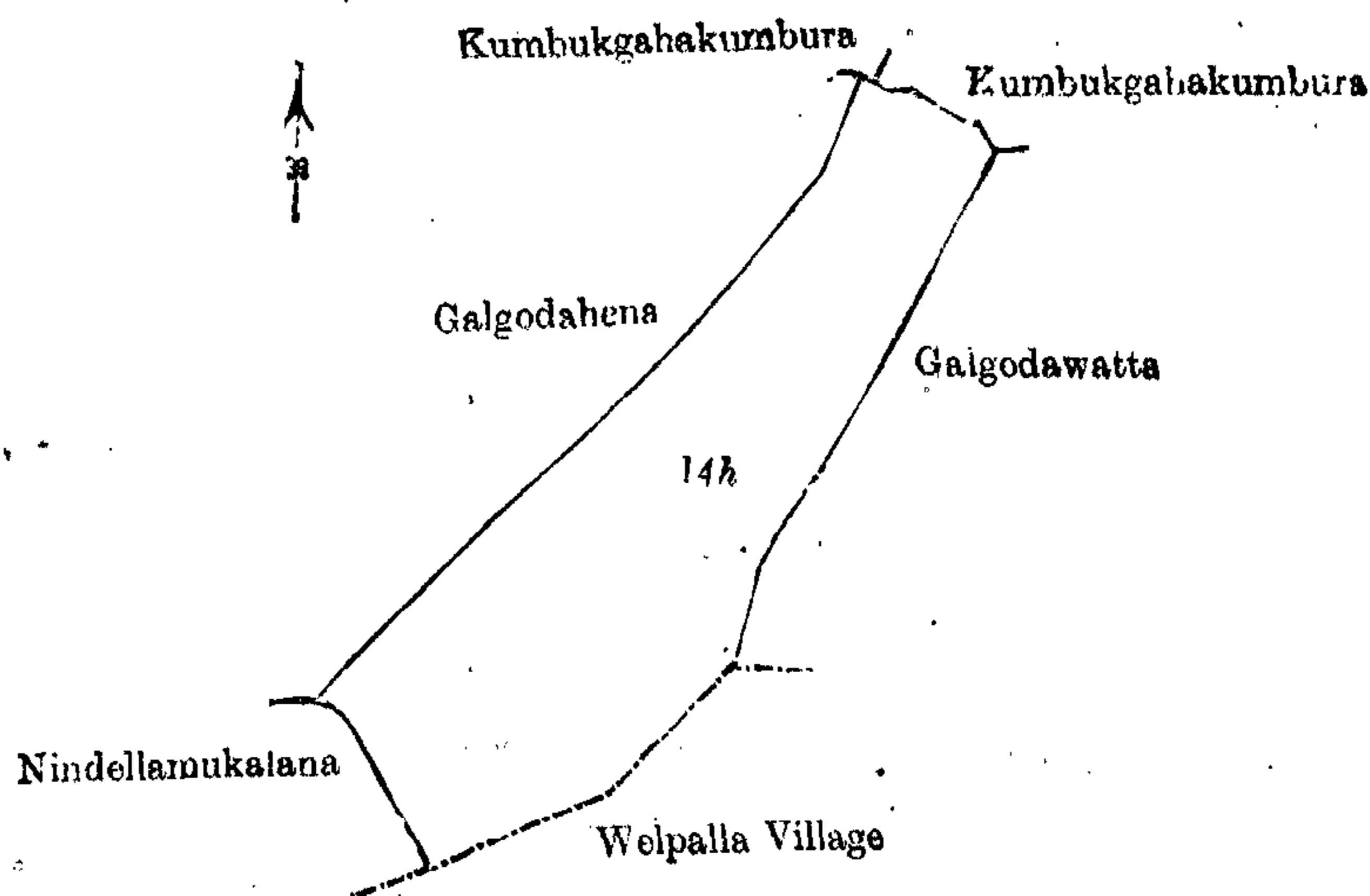
A. H. G. DAWSON,
for Surveyor-General.

II.—Preliminary plan 926.

Situation : Giraketikumbura village in Mayurawati korale of Kurunegala District.

Lot.	Name of Land.	Extent, A. R. P.
14h	Galgodahena	8 3 23

and bounded as follows : on the north by Galgodahena sold by the Crown, Kumbukgahakumbura claimed by Rajapedidurayalage Lebuna, Kumbukgahakumbura claimed by Rajapedidurayalage Menika ; on the east by Galgodawatta sold by the Crown ; on the south by the village limit of Welpalla, Nindellamukalana sold by the Crown ; on the west by Galgodahena sold by the Crown.



Surveyor-General's Office,
Colombo, September 18, 1912.

Scale of 8 Chains to an Inch.

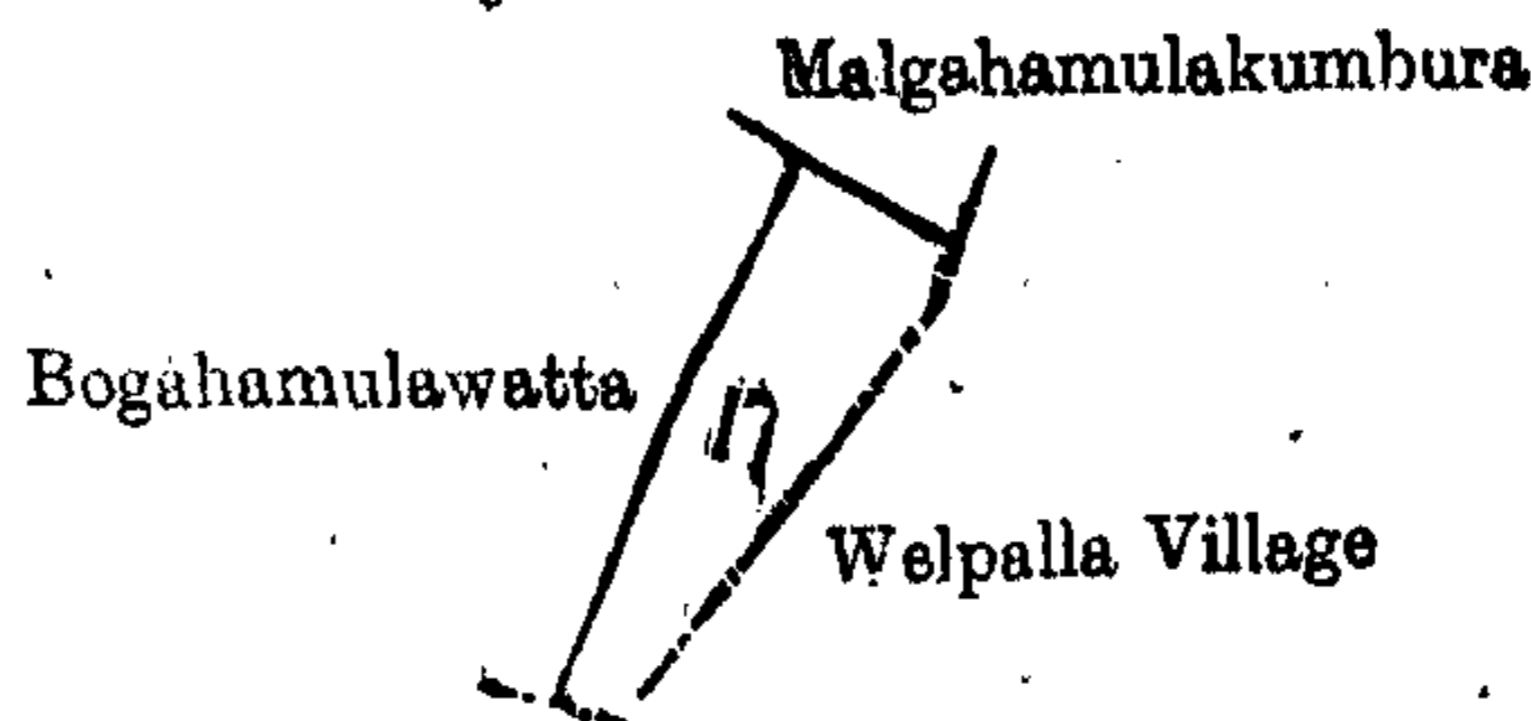
A. H. G. DAWSON,
for Surveyor-General.

III.—Preliminary plan 926.

Situation : Giraketikumbura village in Mayurawati korale of Kurunegala District.

Lot.	Name of Land.	Extent, A. R. P.
17	Galagodahena	1 0 15

and bounded as follows : on the north by Malgahamulakumbura claimed by Etugalpedidurayage Petta ; on the east and south by the village limit of Welpalla ; on the west by Bogahamulawatta sold by the Crown.



Surveyor-General's Office,
Colombo, September 18, 1912.

Scale of 8 Chains to an Inch.
Kurunegala S. O. 70, 1912—1913.

A. H. G. DAWSON,
for Surveyor-General.

Kurunegala Notice No. 4,595.

Notice under "The Waste Lands Ordinances of 1897, 1899, 1900, and 1903."

TAKE notice that unless within three months from November 1, 1912, the persons, if any, who claim any interest in the lands hereinafter mentioned or in any one or more of such lands or to some interest therein make claim in person or in writing to the said lands or any of them or to some interest therein to J. M. Davies, Esq., Special Officer appointed under section 28 of "The Waste Lands Ordinances of 1897, 1899, 1900, and 1903," at his office at Fort, Colombo :

Such Special Officer, in pursuance of the powers vested in him by the said Ordinances, will declare by writing under his hand that the said lands or such of them, as to which no claim has been made, are the property of the Crown.

J. M. DAVIES,
Special Officer.

Description of the Lands referred to.

The following lots situated in the village of Olupeliyawa, in the Kinyama korale of the Katugampola hatpattu of the Kurunegala District, in the North-Western Province, as described in the annexed diagram :—

Preliminary plan 1,433.

Situation : Olupeliyawa village in Kinyama korale of Kurunegala District.

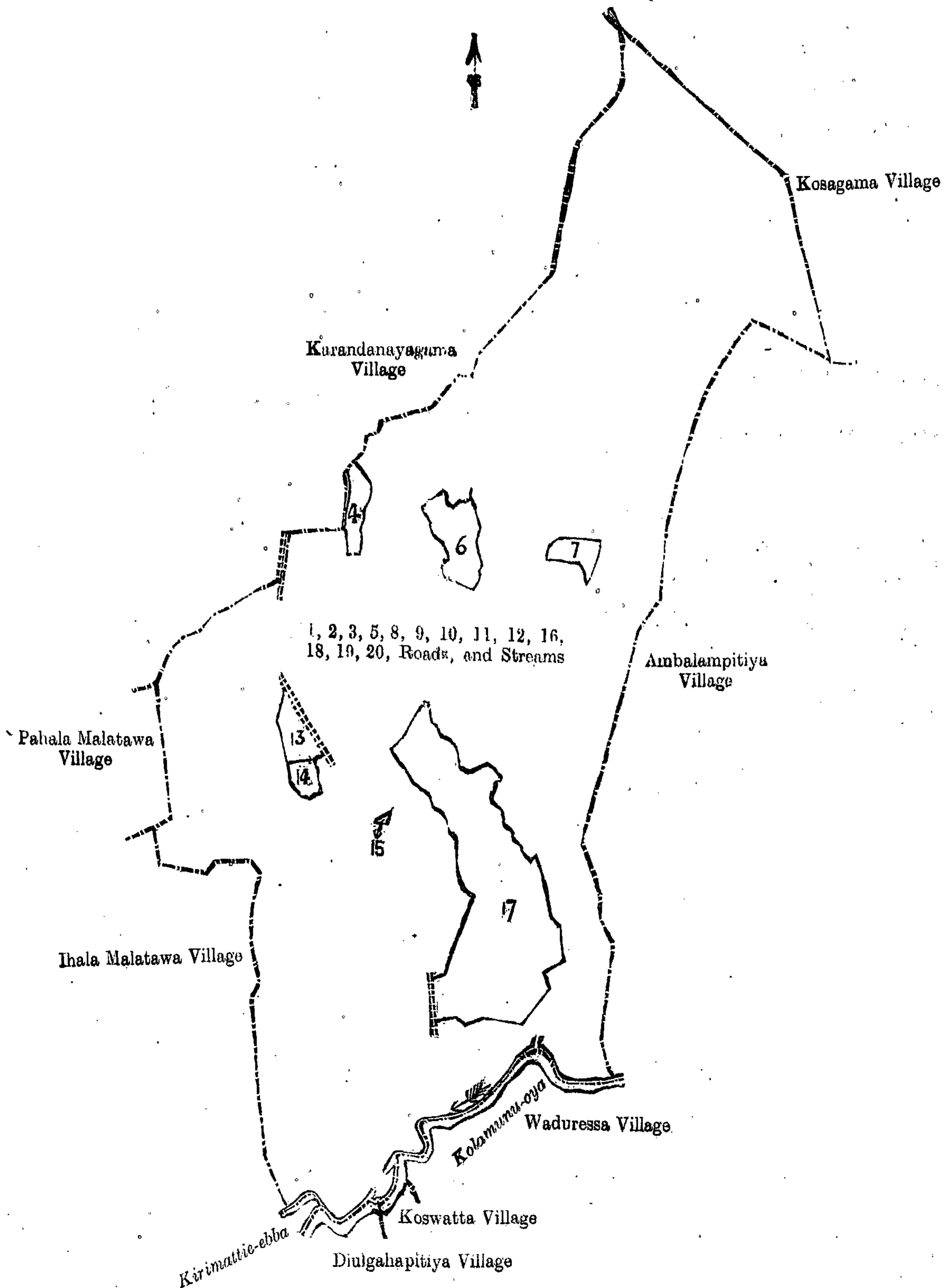
Lot.	Name of Land.	Extent, A. R. P.
1	Kadurugahahenayaya	63 3 29
2	Kadurugahahenayaya, Siyambalagahamulapaluwatta, Dangasheneyaya, Diulgahahenyaya	88 1 39
3	Talgahamulawewa (tank and bund)	1 3 21
5	Habapitiyawewa (tank and bund)	1 1 14
8	Dangaswewa (tank and bund)	1 2 32
9	Middellagahawewa (tank and bund)	19 3 2
10	Erabadugahamulahena, Siyambalagahamulawatta, Kadurugahamulahena	6 2 35
11	Unakotuakumbura	0 2 21
12	Inginigahamulahena, Bulugahamulakotuwa, Hikgahamulahena, Kahatagahamulahena, Bulugahamulahena	80 3 29
16	Siyambalagahamulahena, Ambagahamulahena	11 0 21
18	Hatillaha-ela (water-hole)	0 0 22
19	Kumbukgahahena	4 2 12

Lot	Name of Land.	Extent, A. R. P.
20	Kolamunuoyaduwa	0 1 15
	Roads	2 1 13
	Streams	0 1 26
		284 1 11

and bounded as follows on the north by the village limit of Karandanayagama, the village limit of Kosagama; on the east by the village limit of Ambalampitiya; on the south by the Kolamunu-oya (the village limit of Waduressa, the village limit of Koswatta, the village limit of Diulgahapitiya), the Kirimattie-ebba; on the west by the village limit of Ihala Malatawa, the village limit of Pahala Malatawa, the village limit of Karandanayagama.

NOTE.—The following lots lying within the above boundaries are excluded from this notice, and their aggregate acreage of 29 acres and 17 perches is not included in the acreage of 284 acres 1 rood and 11 perches given above:—

Lot.	Name of Land.	Preliminary plan 1,433.	Extent, A. R. P.
4	Pinkumbura		1 1 22
6	Habapitiyakumbura		3 0 4
7	Dangaskumbura		1 0 16
13	Maragahamulawatta, Daminagahamulawatta		1 1 33
14	Ambagahawatta		0 3 8
15	Do.		0 0 11
17	Wewapaulakumbura, Kumbukgahakumbura, Helambagahakumbura, Wilakumbura, Karandagahakumbura, Hatillakumbura, Godakumbura		21 1 3
			29 0 17



Surveyor-General's Office,
Colombo, September 12, 1912.

Scale of 16 Chains to an Inch.
Kurunegala S. O. 71, 1912—1913.

A. H. G. DAWSON,
for Surveyor-General.

Kurunegala Notice No. 4,596.**Notice under "The Waste Lands Ordinances of 1897, 1899, 1900, and 1903."**

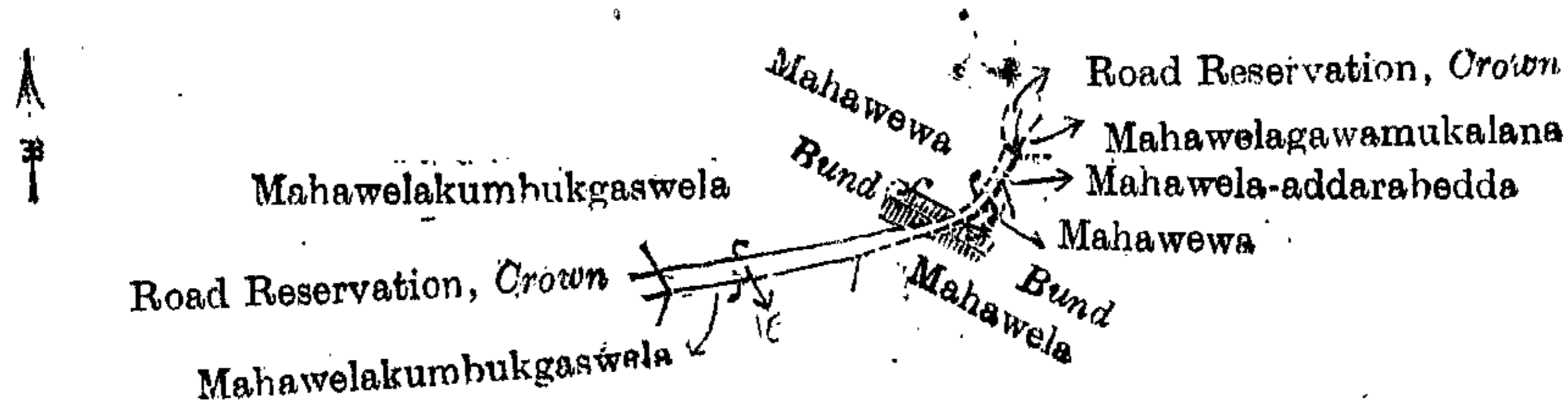
TAKE notice that unless within three months from November 1, 1912, the persons, if any, who claim any interest in the land hereinafter mentioned make claim in person or in writing to the said land or to some interest therein to J. M. Davies, Esq., Special Officer appointed under section 28 of "The Waste Lands Ordinances of 1897, 1899, 1900, and 1903," at his office at Fort, Colombo :

Such Special Officer, in pursuance of the powers vested in him by the said Ordinances, will declare by writing under his hand that the land, to which no claim has been made, is the property of the Crown.

J. M. DAVIES,
Special Officer.

Description of the Land referred to.

The land commonly called or known as Reservation for Road, situated in the village of Magurankadawala, in the Magul Medagandahaye Korale West of the Wannu hatpattu of the Kurunegala District, in the North-Western Province, containing in extent 34 perches, and shown as lot 16 in preliminary plan 3,941, and in the annexed diagram, and bounded as follows : on the north by Mahawelakumbukgaswela claimed by Mr. Johanes de Mel, a bund, Mahawewa claimed by Mr. J. de Mel, road reservation claimed by the Crown ; on the east by Mahawelagawamukalana claimed by Mr. J. de Mel, Mahawela-addarabedda claimed by ditto, Mahawewa claimed by ditto, a bund ; on the south by Mahawela claimed by Mr. J. de Mel, Mahawelakumbukgaswela claimed by ditto ; on the west by road reservation claimed by the Crown.



Surveyor-General's Office,
Colombo, July 30, 1912.

Scale of 8 Chains to an Inch.

A. J. WICKWAR,
for Surveyor-General.

Kurunegala S. O. 72, 1912—1913.

Kurunegala Notice No. 4,597.**Notice under "The Waste Lands Ordinances of 1897, 1899, 1900, and 1903."**

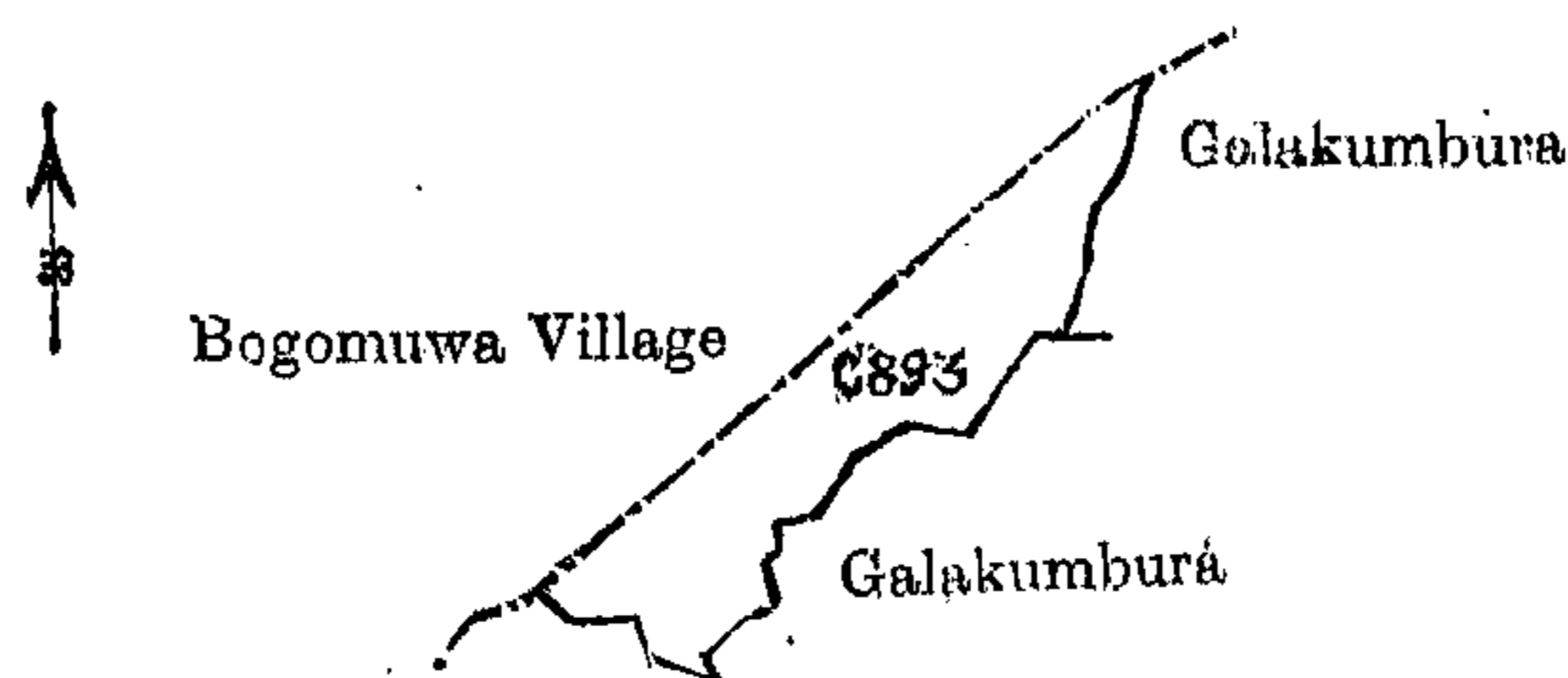
TAKE notice that unless within three months from November 1, 1912, the persons, if any, who claim any interest in the land hereinafter mentioned make claim in person or in writing to the said land or to some interest therein to J. M. Davies, Esq., Special Officer appointed under section 28 of "The Waste Lands Ordinances of 1897, 1899, 1900, and 1903," at his office at Fort, Colombo :

Such Special Officer, in pursuance of the powers vested in him by the said Ordinances, will declare by writing under his hand that the land, to which no claim has been made, is the property of the Crown.

J. M. DAVIES,
Special Officer.

Description of the Land referred to.

The land commonly called or known as Galkumburepillewa, situated in the village of Handapanwala, in the Mahagalboda Egoda korale of the Hiriyala hatpattu of the Kurunegala District, in the North-Western Province, containing in extent 1 rood and 23 perches, shown as lot C 893 in preliminary plan 1,942, and in the annexed diagram, and bounded as follows : on the north by the village limit of Bogomuwa ; on the east and south by Galakumbura claimed by Ratnayaka Mudiyansele Dingiri Banda and others ; on the west by the village limit of Bogomuwa.



Surveyor-General's Office,
Colombo, September 14, 1912.

Scale of 4 Chains to an Inch.

A. H. G. DAWSON,
for Surveyor-General.

Kurunegala S. O. 73, 1912—1913.

Kurunegala Notice No. 4,598.**Notice under "The Waste Lands Ordinances of 1897, 1899, 1900, and 1903."**

TAKE notice that unless within three months from November 1, 1912, the persons, if any, who claim any interest in the lands hereinafter mentioned or in any one or more of such lands make claim in person or in writing to the said lands or any of them or to some interest therein to J. M. Davies, Esq., Special Officer appointed under section 28 of "The Waste Lands Ordinances of 1897, 1899, 1900, and 1903," at his office at Fort, Colombo :

Such Special Officer, in pursuance of the powers vested in him by the said Ordinances, will declare by writing under his hand that the said lands or such of them, as to which no claim has been made, are the property of the Crown.

J. M. DAVIES,
Special Officer.

Description of the Lands referred to.

The following lots situated in the village of Ogodapola, in the Kinyama korale of the Katugampola hatpattu of the Kurunegala District, in the North-Western Province, as described in the annexed diagram :—

Preliminary plan 1,408.

Situation : Ogodapola village in Kinyama korale of Kurunegala District.

Lot.	Name of Land.	Extent, A. R. P.	Lot.	Name of Land.	Extent, A. R. P.
1	Danwilamukalana ..	104 1 34	15	Kongahawatta ..	0 1 15
3	Mahapataha (tank and bund) ..	1 1 23	16	Galagawahenyaya ..	15 2 37
5	Kongahahenyaya, Kongahawatta ..	228 0 25		Streams ..	0 0 9
6	Hindawetiyewewa (tank and bund) ..	1 3 12		Roads ..	1 1 39
11	Ogodapolawewa (tank and bund) ..	3 3 27			
14	Siyambalakotuwewewa (tank and bund) ..	1 3 25			359 1 6

and bounded as follows : on the north by the village limit of Ihala Karambe, the village limit of Pahala Kinyama ; on the east by the village limit of Pahala Kinyama, the boundary limit of Giratalane Medagandahaye korale (the Kolamuna-oya) ; on the south by the village limit of Kosagama ; on the west by the village limit of Ihala Karambe.

NOTE.—The following lots lying within the above boundaries are excluded from this notice, and their aggregate acreage of 26 acres 1 rood and 10 perches is not included in the acreage of 359 acres 1 rood and 6 perches given above :—

Preliminary plan 1,408.

Lot.	Name of Land.	Extent, A. R. P.	Lot.	Name of Land.	Extent, A. R. P.
2	Danwilamukalana ..	0 2 17	12	Helambagahakumbura ..	16 2 24
7	Bombuwila ..	4 3 32	13	Otarahenekama ..	0 1 37
8	Bombuwilakumburekanatta ..	0 0 6	17	Mylagahawatta ..	0 1 11
9	Hikgahawatta ..	1 0 4			
10	Hindawetiyekumbura ..	2 0 39			26 1 10

[For Diagram see page 1184.]

Kurunegala Notice No. 4,599.

Notice under "The Waste Lands Ordinances of 1897, 1899, 1900, and 1903."

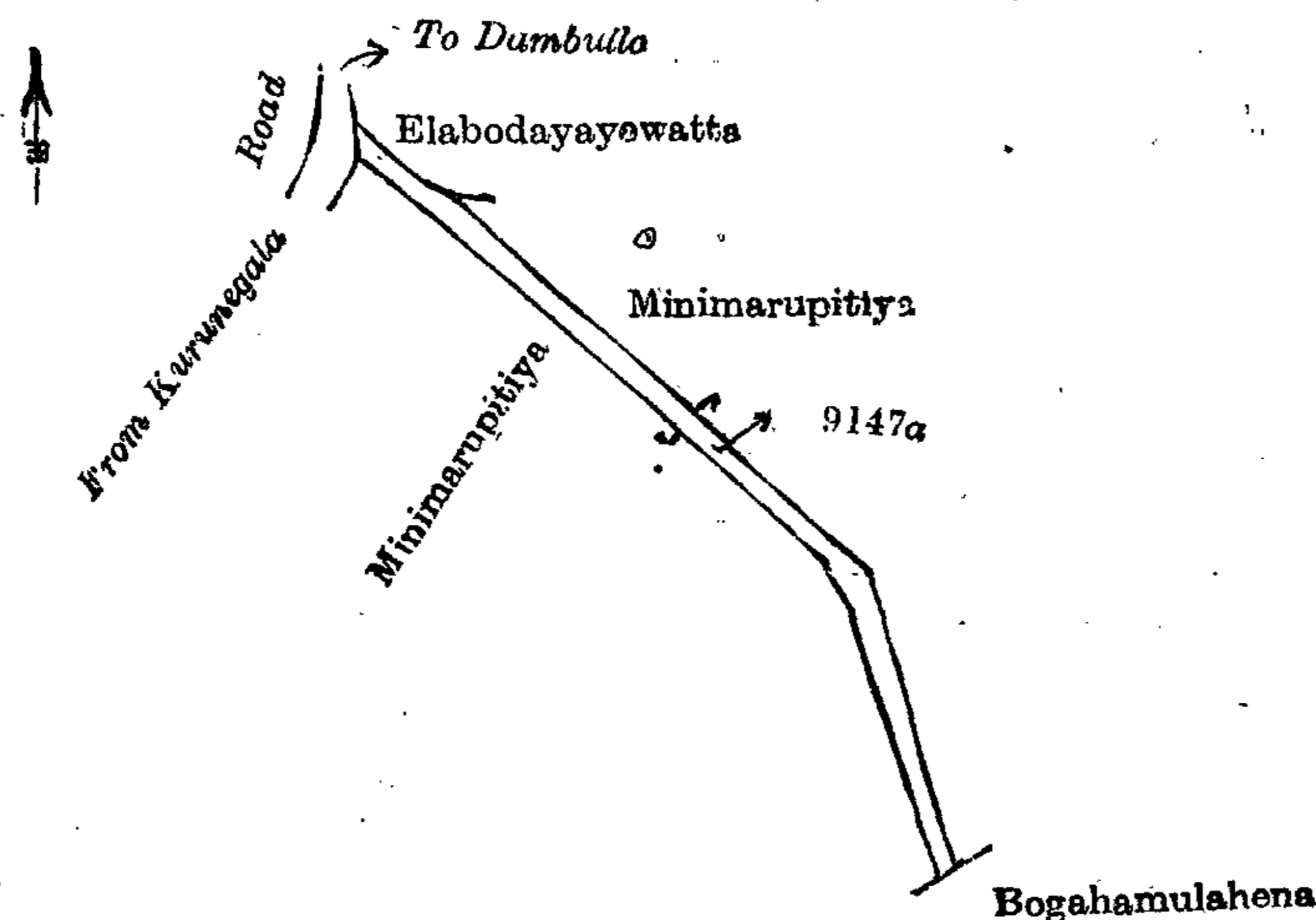
TAKE notice that unless within three months from November 1, 1912, the persons, if any, who claim any interest in the land hereinafter mentioned make claim in person or in writing to the said land or to some interest therein to J. M. Davies, Esq., Special Officer appointed under section 28 of "The Waste Lands Ordinances of 1897, 1899, 1900, and 1903," at his office at Fort, Colombo :

Such Special Officer, in pursuance of the powers vested in him by the said Ordinances, will declare by writing under his hand that the land, to which no claim has been made, is the property of the Crown.

J. M. DAVIES,
Special Officer.

Description of the Land referred to.

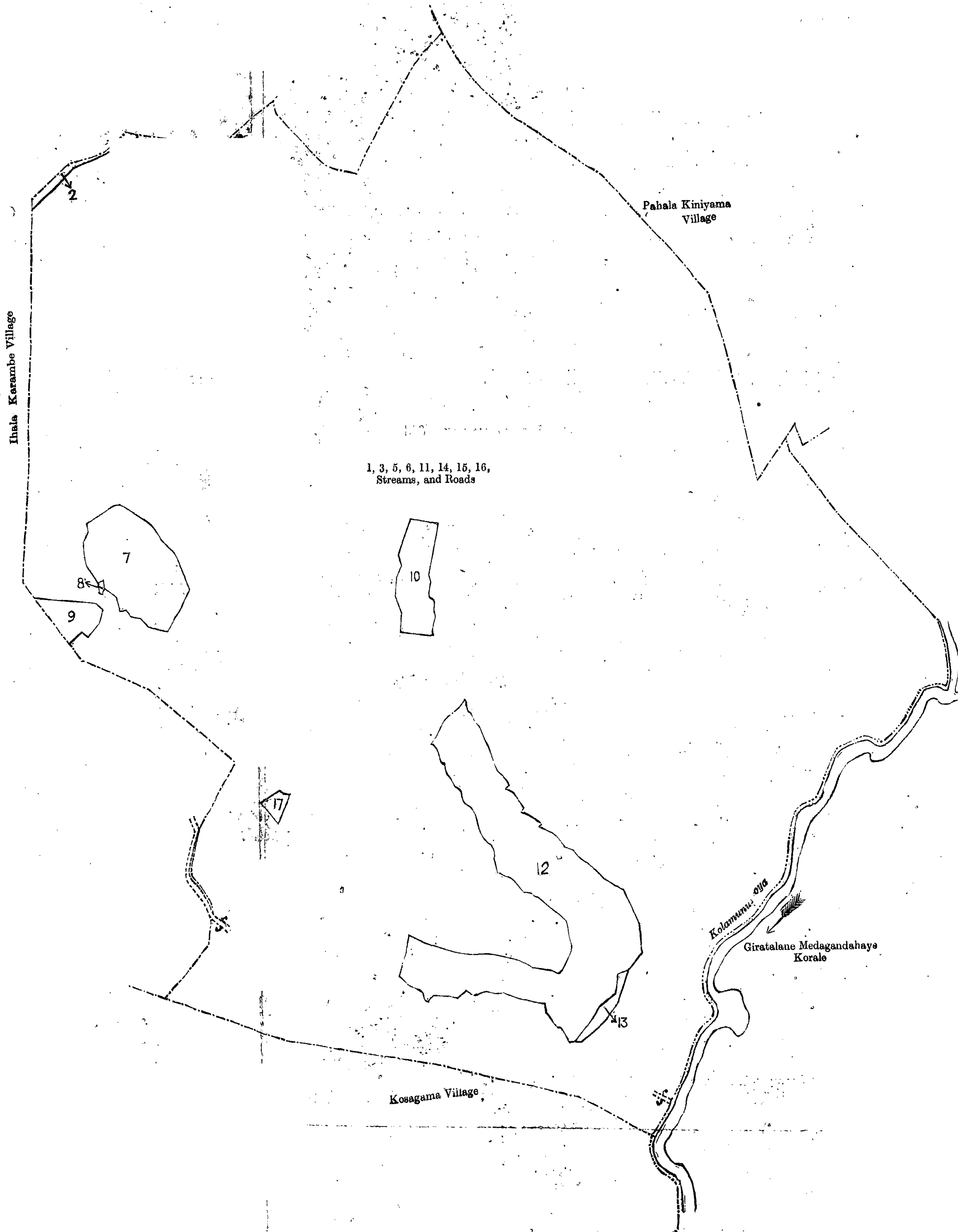
The land commonly called or known as Para (road), situated in the village of Bolagama, in the Ihala Wisideke korale of the Hiriyala hatpattu of the Kurunegala District, in the North-Western Province, containing in extent 1 rood and 13 perches, shown as lot 9,147a in preliminary plan 1,805, and in the annexed diagram and bounded as follows : on the north by Elabodayayewatta sold by the Crown, Minimarpitiya sold by the Crown ; on the east by Minimarpitiya sold by the Crown ; on the south by Bogahamulahena sold by the Crown ; on the west by Minimarpitiya sold by the Crown, the road from Kurunegala to Dambulla.



Surveyor-General's Office,
Colombo, September 13, 1912.

Scale of 4 Chains to an Inch.
Kurunegala S. O. 75, 1912—1913.

A. H. G. DAWSON,
for Surveyor-General.



Surveyor-General's Office,
Colombo, September 2, 1912.

Scale of 8 Chains to an Inch.
Kurunegala S. O. 74, 1912—1913.

A. H. G. DAWSON,
for Surveyor-General.

Uva Notice No. 4,600.

Notice under "The Waste Lands Ordinances of 1897, 1899, 1900, and 1903."

TAKE notice that unless within three months from November 1, 1912, the persons, if any, who claim any interest in the lands hereinafter mentioned or in any one or more of such lands or to some interest therein make claim in person or in writing to the said lands or any of them or to some interest therein to J. M. Davies, Esq., Special Officer appointed under section 28 of "The Waste Lands Ordinances of 1897, 1899, 1900, and 1903," at his office at Fort, Colombo:

Such Special Officer, in pursuance of the powers vested in him by the said Ordinances, will declare by writing under his hand that the said lands or such of them, as to which no claim has been made, are the property of the Crown.

J. M. DAVIES,
Special Officer.

Description of the Lands referred to.

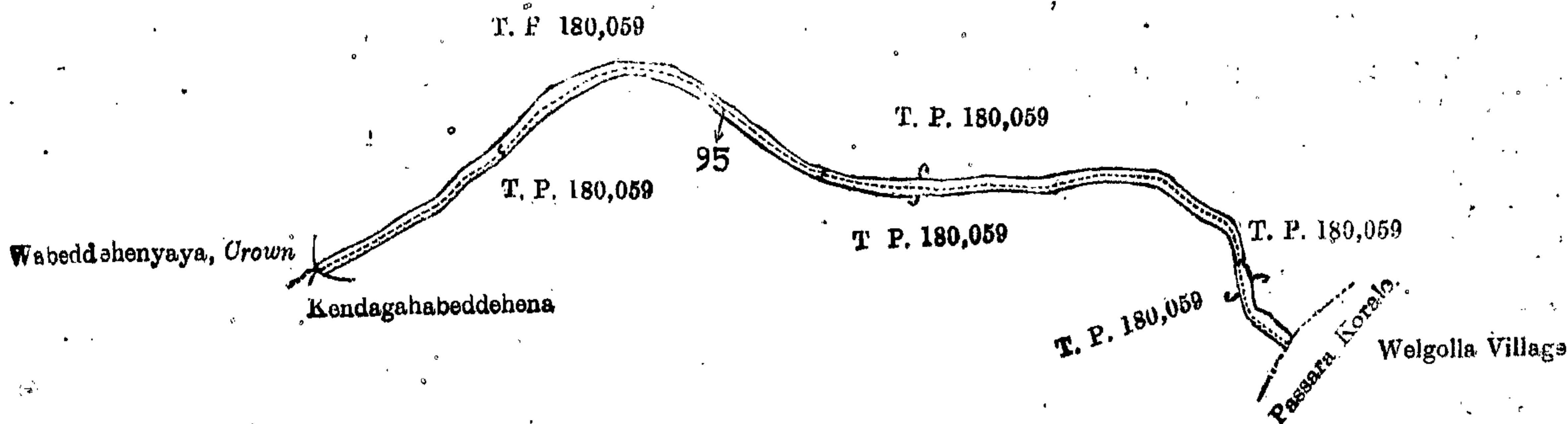
The following lots situated in the village of Kendagolla, in the Rilpola korale of the Yatikinda division, in the Province of Uva, as described in the annexed diagrams:—

I.—Preliminary plan 29. Field sheet M/8/33-41.

Situation: Kendagolla village in Rilpola korale of Badulla District.

Lot.	Name of Land.	Extent, A. R. P.
95	Dambagawahena	1 0 4

and bounded as follows: on the north by T. P. 180,059; on the east by the boundary of the Passara korale (the village limit of Welgolla); on the south by T. P. 180,059; on the west by Kendagahabeddahena sold by the Crown, Wabeddehenyaya claimed by the Crown.



Surveyor-General's Office,
Colombo, September 12, 1912.

Scale of 8 Chains to an Inch.


A. H. G. DAWSON,
for Surveyor-General.

II.—Preliminary plan 29. Field sheet M/8/33-41.

Situation: Kendagolla village in Rilpola korale of Badulla District.

Lot.	Name of Land.	Extent, A. R. P.
96	Dambagawahena	0 2 16

and bounded as follows: on the north by T. P. 180,059; on the east by the boundary of the Passara korale (the village limit of Welgolla); on the south by T. P. 180,059, Wabeddehenyaya claimed by the Crown; on the west by T. Ps. 180,066 and 180,059.



Surveyor-General's Office,
Colombo, September 12, 1912.

Scale of 8 Chains to an Inch.

A. H. G. DAWSON,
for Surveyor-General.

Uva S. O. 15, 1912-1913.

Uva Notice No. 4,601.

Notice under "The Waste Lands Ordinances of 1897, 1899, 1900, and 1903."

TAKE notice that unless within three months from November 1, 1912, the persons, if any, who claim any interest in the lands hereinafter mentioned or in any one or more of such lands or to some interest therein make claim in person or in writing to the said lands or any of them or to some interest therein to J. M. Davies, Esq., Special Officer appointed under section 28 of "The Waste Lands Ordinances of 1897, 1899, 1900, and 1903," at his office at Fort, Colombo:

Such Special Officer, in pursuance of the powers vested in him by the said Ordinances, will declare by writing under his hand that the said lands or such of them, as to which no claim has been made, are the property of the Crown.

J. M. DAVIES,
Special Officer.

Description of the Lands referred to.

The following lots situated in the village of Kirawanagoda, in the Kandukara korale of the Buttala division, in the Province of Uva, as described in the annexed diagram :—

Preliminary plan 206.

Situation : Kirawanagoda village in Kandukara korale of Badulla District.

Lot.	Name of Land.	Extent, A. R. P.	Lot.	Name of Land.	Extent, A. R. P.
1	Getalagodahenyaya, Gallindahenyaya, Badalwattayaya, Walauwewattayaya, Atuwamulleyaya, Elmadayaya, Niyandagalayaya, Paragaha-arayaya, Bulugahalangayaya, Polwattayaya, Nemirellayaya, Namirittayaya, Diakolayaya, Kolongaslandeyaya, Galagahawattayaya, Danbugalanga-yaya, Kapuyaya, Kahatagahalanga-yaya, Letiyahenyaya, Godatenne-yaya, Hora-atumamandiyayaya, Katukitularavayaya, Karawilaela-yaya	1,099 2 4	8	Island	0 0 9
3	Island	0 1 13	9	Do.	0 0 38
4	Karametiyamukalana	0 3 17	10	Do.	0 0 24
5	Horatumandiyamukalana	10 2 23	11	Do.	0 0 8
6	Do.	7 1 1	12	Do.	0 2 4
7	Island	0 1 12	13	Horatumandiyamukalana	8 3 5
			14	Do.	1 1 32
			15	Kanawegalemukalana	3 1 24
			16	Island	0 0 13
			17	Kanawegalepatana	13 2 25
			18	Do.	12 3 22
			19	Watagodapatana	2 2 31
			20	Watagodamukalana	7 0 10
			23	Aluthwatta	0 1 16
				Area of roads	1 3 32
				Area of streams	49 3 6
					1,222 0 9

and bounded as follows : on the north by the Kuda-oya (the village limit of Karawile Pallegama, the boundary of the Medagama pattu); on the east by the Kumbukkan-oya (the boundary of the Buttala Wedirata korale); on the south by the Maharode-ara, the village limit of Talawe, the village limit of Mailagastenna (the Gallinda-ara), the village limit of Mailagastenna, the village limit of Moragahamada; on the west by the Puswelbedde-ara (the village limit of Moragahamada), the Puswelbeddekandura (the village limit of Karawile Udagama), the Kuda-oya (the village limit of Karawile Pallegama).

NOTE.—The following lots lying within the above boundaries are excluded from this notice, and their aggregate acreage of 27 acres and 18 perches is not included in the acreage of 1,222 acres and 9 perches given above :—

Lot.	Name of Land.	Extent, A. R. P.
2	Gorakagahadoruwekumbura	11 3 0
A 21	Alikandegedarawatta, Wattedetarawatta, Elwattedegedarawatta, Ellegedarawatta, Helagedarawatta, Kadadigedarawatta, Batalawatta, Atalagedarawatta	9 0 3
A 22	Polwatta	0 3 26
24	Landewela-arawa	5 1 29
		27 0 18

[For Diagram see page 1187.]

Uva Notice No. 4,602.

Notice under "The Waste Lands Ordinances of 1897, 1899, 1900, and 1903."

TAKE notice that unless within three months from November 1, 1912, the persons, if any, who claim any interest in the lands hereinafter mentioned or in any one or more of such lands make claim in person or in writing to the said lands or any of them or to some interest therein to J. M. Davies, Esq., Special Officer appointed under section 28 of "The Waste Lands Ordinances of 1897, 1899, 1900, and 1903," at his office at Fort, Colombo :

Such Special Officer, in pursuance of the powers vested in him by the said Ordinances, will declare by writing under his hand that the said lands or such of them, as to which no claim has been made, are the property of the Crown.

J. M. DAVIES,
Special Officer.

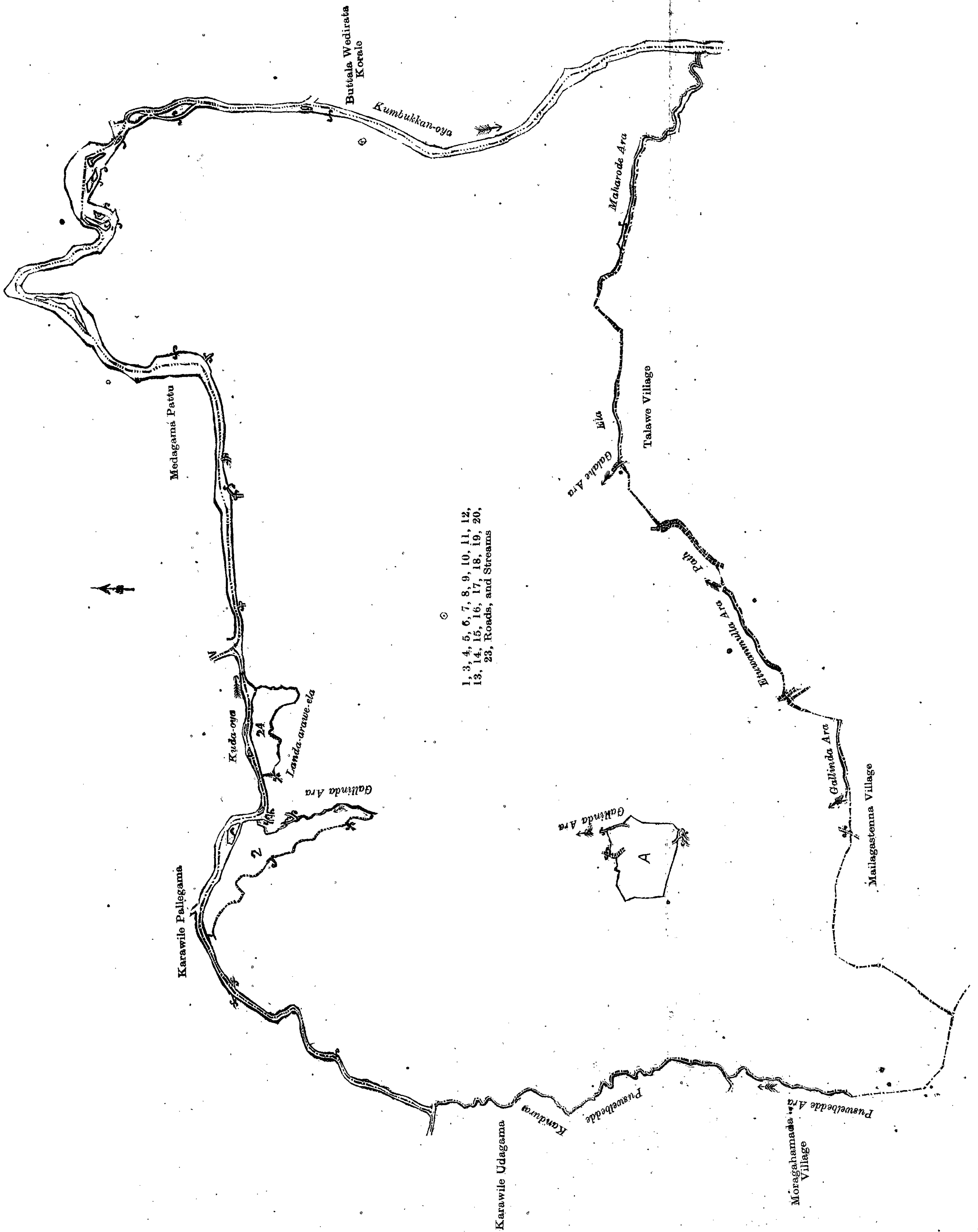
Description of the Lands referred to.

The following lots situated in the village of Karawila, in the Kandukara korale of the Buttala division, in the Province of Uva, as described in the annexed diagrams :—

I.—Preliminary plan 204.

Situation : Karawila village in Kandukara korale of Badulla District.

Lot.	Name of Land.	Extent, A. R. P.	Lot.	Name of Land.	Extent, A. R. P.
1	Waulgalehena, Bubulehenyaya, Kiramanaketiyayaya, Andanaraweyaya, Kehelagahayaya, Gonkatuweyaya, Eramudugaselleyaya, Pusselketiyaya, Kadagaleyaya, Watteliyaddeyaya, Pusbedda, Panguruketiye-yaya, Kukulwellandeyaya, Bogahawilayaya, Wellewalayaya, Hewanileyaya, Kudugalahenekele alias Bukelegederawattehena	1,056 2 6	5	Kehelagalegommana	1 0 22
1a	Kolongahamulahena	0 3 30	6	Ittagalemukalana	7 0 17
1b	Do.	0 0 20	12	Kehelagalagommana	1 3 6
1c	Siyambalagashenyaya	1 0 15	13	Island	0 1 7
1e	Siyambalagashenyaya (reservation for Maha-ara)	0 1 35	14	Do.	0 0 20
1f	Bingegawahena	2 0 12	15	Do.	0 1 18
1g	Bingegawahena (reservation for Ratabulatwela-ara)	0 0 8	16	Do.	0 0 25
1h	Bingegawahena	1 1 4	17	Kudaoyaduwa (island)	0 1 31
1i	Bingegawahena (reservation for Puswelketiyakandura)	0 0 34	18	Gonkatuweroda	0 2 33
1j	Bingegawahena	0 3 7	19	Kudaoyaroda (island)	0 0 26
1k	Bingegawahena (reservation for road and Puswelketiyakandura)	0 2 0	20	Island	0 1 18
2	Waulgaleroda	3 0 30	22	Godawatteulpottegommana	0 2 27
4	Kehelegalapatana	2 1 1	23	Island	0 0 35
			24	Oyabada-arawegommana	0 2 13
			25	Island	0 1 6
			31	Bubulegommana	1 0 25
			32	Bubuledeniya	0 0 8
			38	Morakeleroda	4 2 26
			39	Moragommana	0 2 33
			40	Kudugalamukalana	10 2 37
			41	Kudugalamukalana	3 0 20
				Roads	2 1 35
				Streams	13 0 5
					1,119 3 16



1, 3, 4, 5, 6, 7, 8, 9, 10, 11, 12,
13, 14, 15, 16, 17, 18, 19, 20,
23, Roads, and Streams

Surveyor-General's Office,
Colombo, September 18, 1912.

Scale of 16 Chains to an Inch.
Uva S. O. 16, 1912—1913.

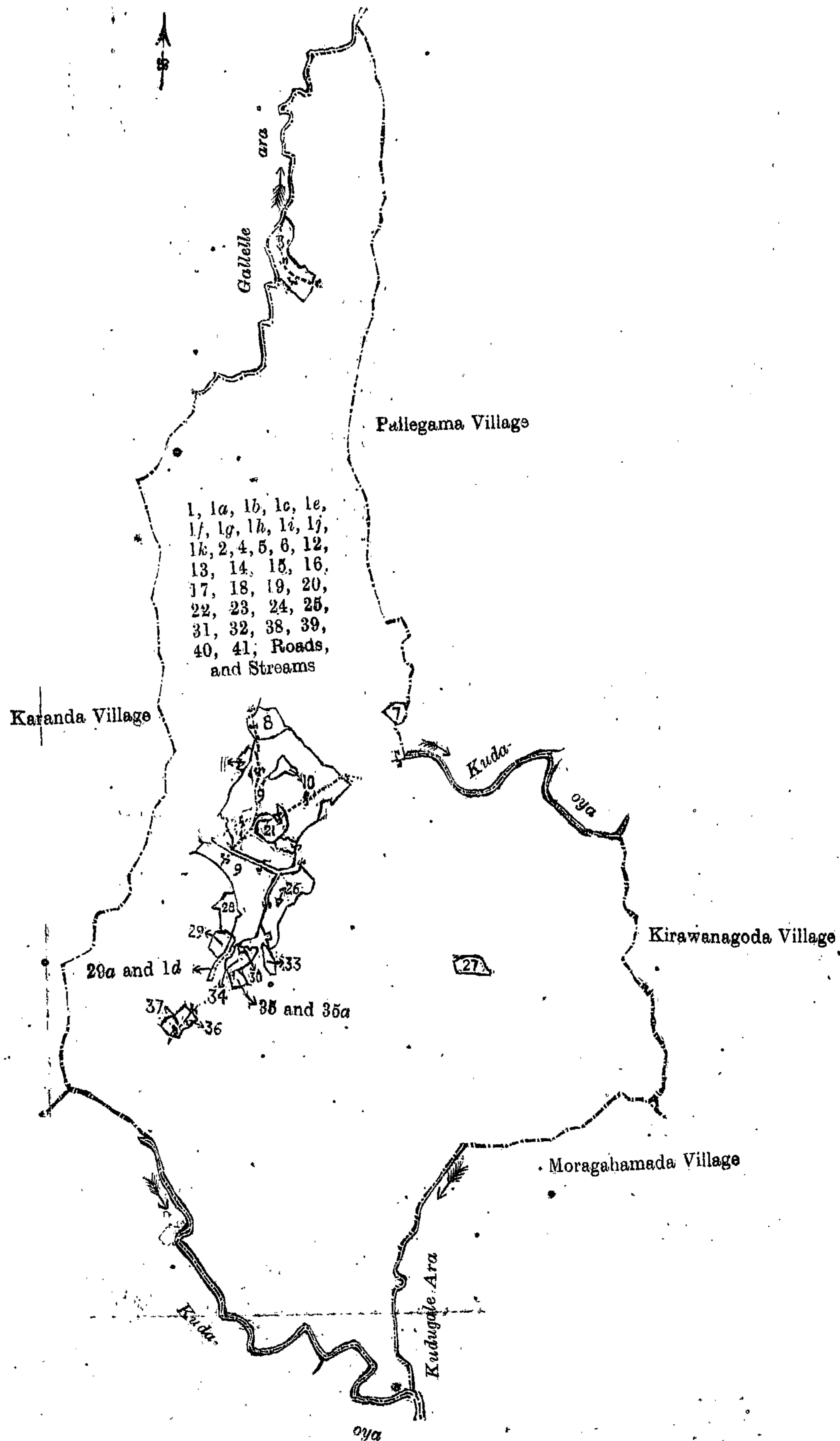
A. H. G. DAWSON,
for Surveyor-General.

and bounded as follows : on the north by the Gallelle-ara (the village limit of Karanda) ; on the east by the village limit of Pallegama, the Kuda-oya, the village limit of Kirawanagoda, the village limit of Moragahamada ; on the south the village limit of Moragahamada, Kudagala-ara, the Kuda-oya ; on the west by the Kuda-oya, the village limit of Karanda, the Gallelle-ara.

NOTE.—The following lots lying within the above boundaries are excluded from this part of the notice, and their aggregate acreage of 76 acres 1 rood and 20 perches is not included in the acreage of 1,119 acres 3 roods and 15 perches given above :—

Preliminary plan 204.

Lot.	Name of Land.	Extent, A. R. P.	Lot.	Name of Land.	Extent, A. R. P.
1d	Siyambalagashenyaya (reservation for Gansabhawa road)	0 0 7	28	Ambagasewatta, Bogahawatta	1 3 36
3	Helaelawatta	6 0 4	29	Kolongahamulawatta	1 2 8
7	Baddegangodawatta	0 3 33	29a	Kolongahamulawatta (reservation for Gansabhawa road)	0 0 15
8	Adanarawewatta	2 2 37	30	Alutgedarawattekella	0 1 0
9	Katnila, Ehelagaha-arawa, Mudunpita-kurabura, Ankanuwekumbura, Adanarawekumbura, Bombagoda, Kanuketiya, Bogahawela, Hewanile	51 0 37	33	Bubulegedarawatta	1 0 21
10	Andanarawehena	1 0 15	34	Dambagaswatta, Alutgedarawatta	1 2 16
11	Pansalawatta	0 3 9	35	Dambagahawatta	0 2 18
21	Godawatta, Kammalewatta	2 2 23	35a	Dambagahawatta (reservation for Puswelketiyakandura)	0 0 22
26	Hewanila-aswanatta	0 0 6	36	Nugegedarawatta	0 1 5
27	Galkadawatta	1 2 8	37	Do.	1 2 20
					<hr/> 76 1 20



Surveyor-General's Office,
Colombo, August 9, 1912.

Scale of 32 Chains to an Inch.

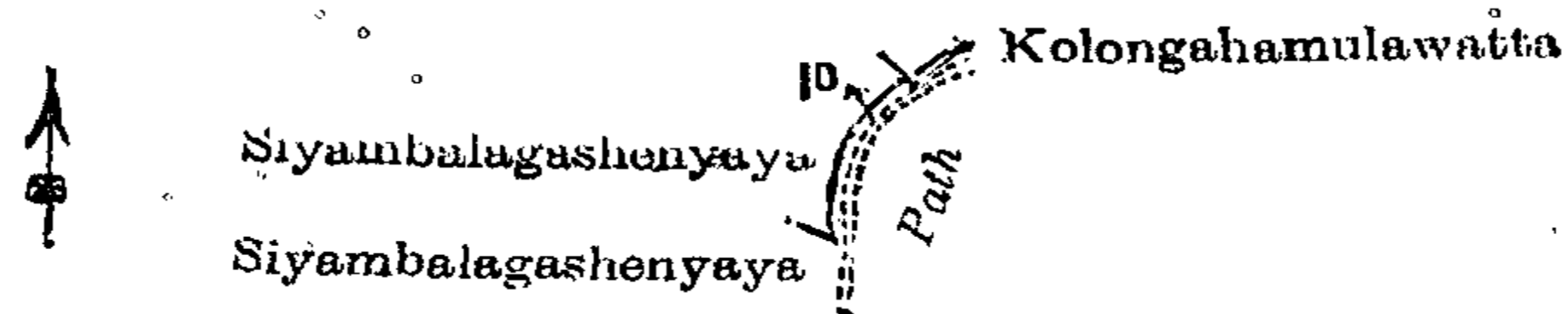
A. F
for

II.—Preliminary plan 204.

Situation : Karawila village in Kandukara korale of Badulla District.

Lot.	Name of Land.	Extent, A. R. P.
1d	Siyambalagashenyaya (reservation for Gansabhawa road)	0 0 7

and bounded as follows: on the north by Kolongahamulawatta claimed by Kolongahamulawatta Ratnayaka; on the east by a path; on the south and west by Siyambalagashenyaya claimed by L. B. Dodanwela and others.



Surveyor-General's Office,
Colombo, August 9, 1912.

Scale of 8 Chains to an Inch.

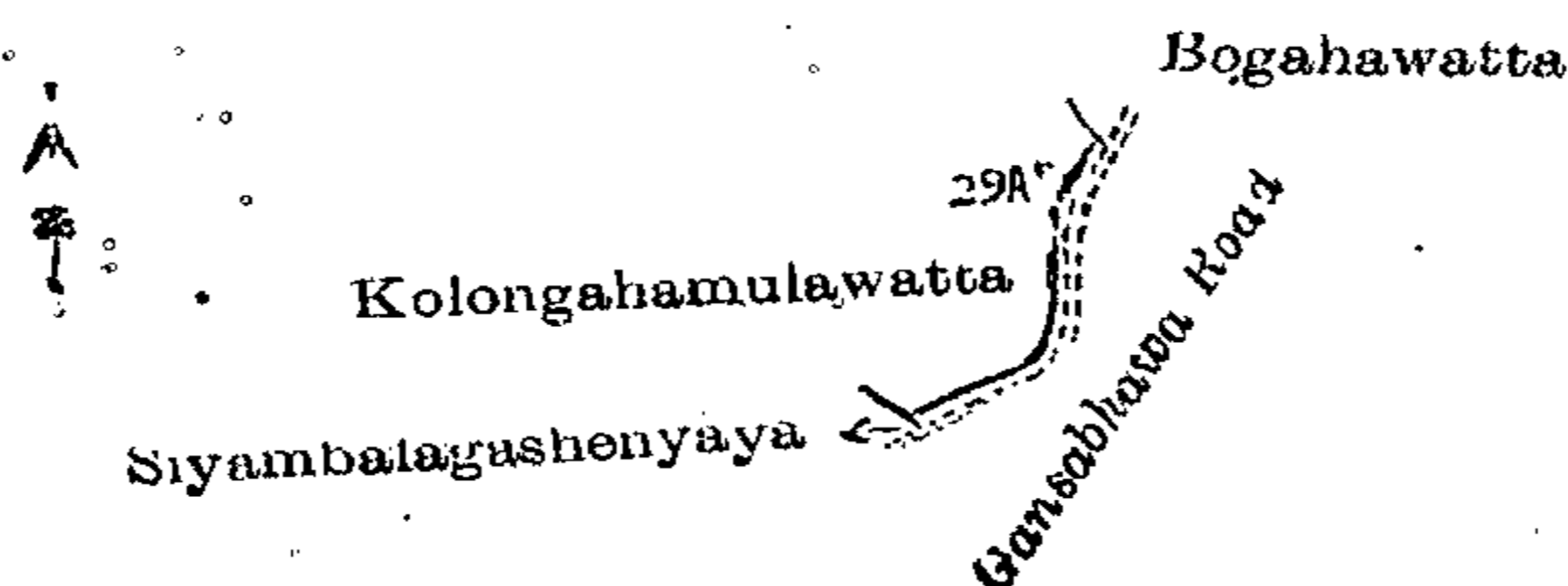
A. H. G. DAWSON,
for Surveyor-General.

III.—Preliminary plan 204.

Situation : Karawila village in Kandukara korale of Badulla District.

Lot.	Name of Land.	Extent, A. R. P.
29a	Kolongahamulawatta (reservation for Gansabhawa road)	0 0 15

and bounded as follows: on the north by Bogahawatta claimed by Bogahawatta Ranhami and others; on the east by the Gansabhawa road; on the south by Siyambalagashenyaya claimed by L. B. Dodanwela and others; on the west by Kolongahamulawatta claimed by Kolongahamulawatta Ratnayaka.



Surveyor-General's Office,
Colombo, August 9, 1912.

Scale of 8 Chains to an Inch.

A. H. G. DAWSON,
for Surveyor-General.

Uva S. O. 17, 1912—1913.

Uva Notice No. 4,603.

Notice under "The Waste Lands Ordinances of 1897, 1899, 1900, and 1903."

TAKE notice that unless within three months from November 1, 1912, the persons, if any, who claim any interest in the lands hereinafter mentioned or in any one or more of such lands make claim in person or in writing to the said lands or any of them or to some interest therein to J. M. Davies, Esq., Special Officer appointed under section 28 of "The Waste Lands Ordinances of 1897, 1899, 1900, and 1903, at his office at Fort, Colombo :

Such Special Officer, in pursuance of the powers vested in him by the said Ordinances, will declare by writing under his hand that the said lands or such of them, as to which no claim has been made, are the property of the Crown.

J. M. DAVIES,
Special Officer.

Description of the Lands referred to.

The following lots situated in the village of Karawila Pallegama, of the Kandukara korale of the Buttala division, in the Province of Uva, as described in the annexed diagram :—

Preliminary plan 205.

Situation : Karawila Pallegama village in Kandukara korale of Badulla District.

Lot.	Name of Land.	Extent, A. R. P.	Lot.	Name of Land.	Extent, A. R. P.
1	Paluyangodahenyaya, Alugodahenyaya, Medalandehenyaya, Wellehenyaya, Mahayaya, Pitawellayaya alias Dummalatennehenyaya, Muwagalehenyaya, Madungollewatta, Katuwahenyaya, Ambagahawattehenyaya, Balagahakandurehenyaya, Kudumirawehenyaya, Ambalam-pitiyewatta, Ittagalahenyaya, Gon-nagahagawahena	1,128 1 24	5	Totilayayekumbura alias Alutwela	0 2 25
1½	Oyaduwa	2 1 0	6	Waulgalmukalana	1 1 28
4	Hunuketa-areduwa	0 0 22	6½	Do.	0 1 6
			7	Ambagahalandemukalana	17 2 10
			20	Galkotuwewatta	0 1 11
			25	Katuwehena	0 0 16
			28	Kulegommana	2 1 23
			30	Island	0 1 36
				Roads	3 3 35
				Streams	67 0 18
					1,225 0 14

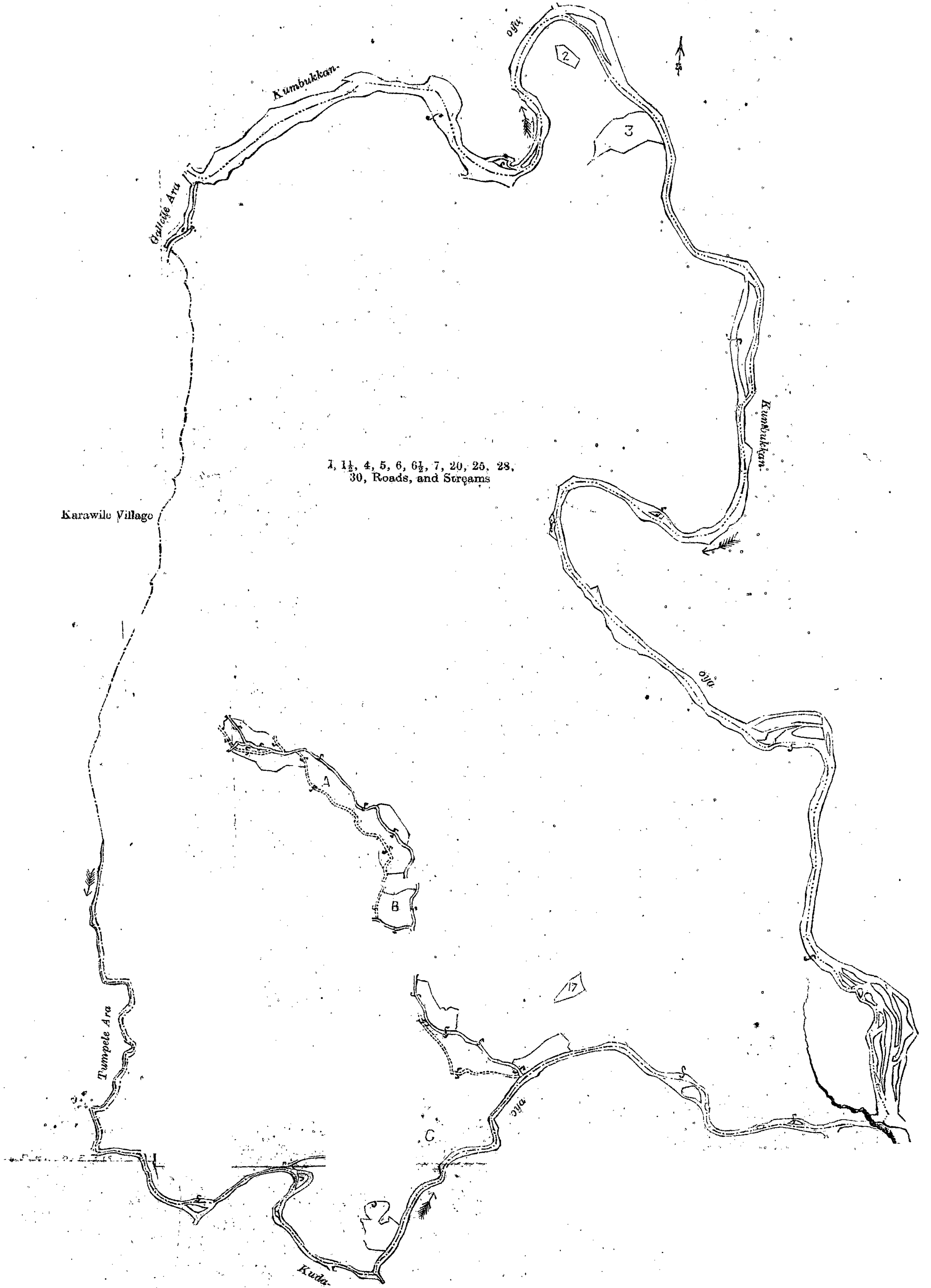
and bounded as follows: on the north by the Gallele-ara, the Kumbukkan-oya; east by the Kumbukkan-oya; on the south by the Kuda-oya; on the west by the Tumpele-ara, the village limit of Karawila, the Gallele-ara.

NOTE.—The following lots lying within the above boundaries are excluded from this notice, and their aggregate acreage of 67 acres 2 roods and 27 perches is not included in the acreage of 1,225 acres and 14 perches given above :—

Preliminary plan 205.

Lot.	Name of Land.	Extent, A. R. P.	Lot.	Name of Land.	Extent, A. R. P.
2	Dummalaethennewatta	0 1 38	C 18	Halyarawa	1 2 36
3	Dummalaethenna	3 3 11	C 19	Pallegamakumbura, Kiruwanagoda-kumbura	42 0 22
A 8	Arawegedarawatta, Pahalagedarawatta, Kitulgollegederawatta, Kammalewatta, Helagederawatta	3 2 22	C 21	Ankadagederawatta	1 0 31
A 9	Arawegederawatta	0 1 36	C 22	Do.	0 2 28
A 10	Polwatta, Pansalewatta	2 2 1	C 23	Amunegederawatta	0 1 39
A 11	Bokuheregederawatta	0 2 39	C 24	Amunegederawatta, Pallegederawatta, Walawwewatta, Rattotagederawatta	2 3 21
A 12	Egodawatta	0 1 24	C 26	Madugollegederawatta	0 1 23
A 13	Do.	0 3 6	C 27	Aswanata	0 1 12
A 14	Linagollegedera, Ratagahamandiya	2 0 23	C 29	Godella	0 0 9
B 15	Ambalanpitiyewalauwewatta	1 0 1			
B 16	Do.	1 0 4			
17	Palugangodawatta	0 3 1			
					67 2 27

D 12



Surveyor-General's Office,
Colombo, August 2, 1912.

Scale of 16 Chains to an Inch.

Uva S. O. 18, 1912—1913.

A. H. G. DAWSON,
for Surveyor-General.

Uva Notice No. 4,604.

Notice under "The Waste Lands Ordinances of 1897, 1899, 1900, and 1903."

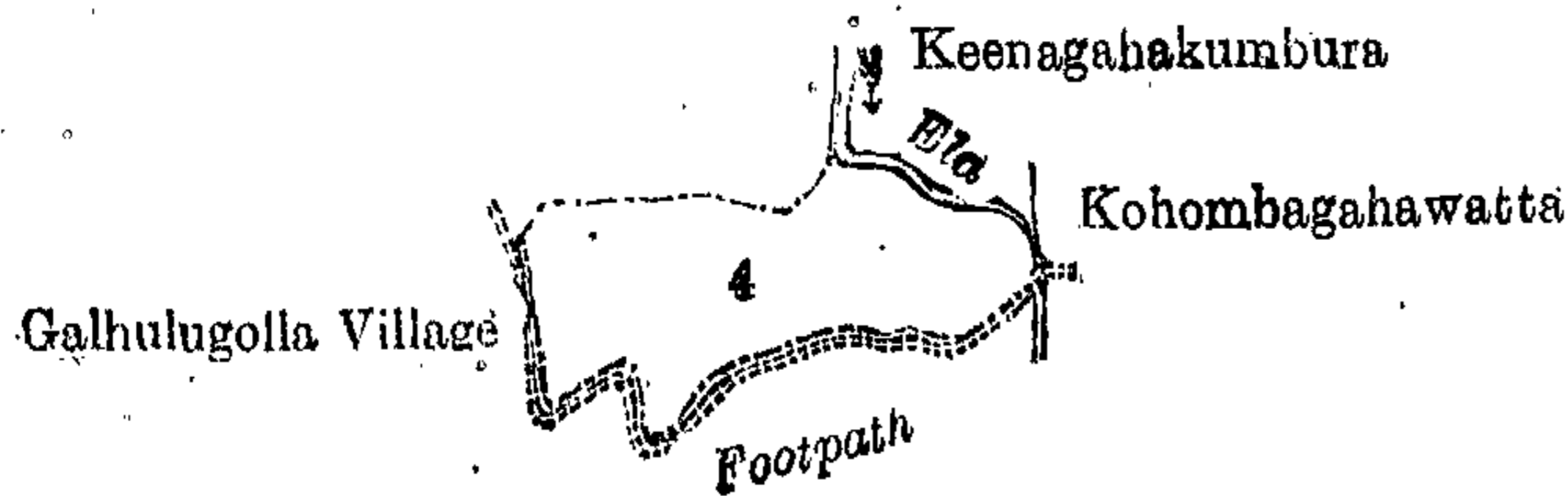
TAKE notice that unless within three months from November 1, 1912, the persons, if any, who claim any interest in the land hereinafter mentioned make claim in person or in writing to the said land or to some interest therein to J. M. Davies, Esq., Special Officer appointed under section 28 of "The Waste Lands Ordinances of 1897, 1899, 1900, and 1903," at his office at Fort, Colombo:

Such Special Officer, in pursuance of the powers vested in him by the said Ordinances, will declare by writing under his hand that the land, to which no claim has been made, is the property of the Crown.

J. M. DAVIES,
Special Officer.

Description of the Land referred to.

The land commonly called or known as Ambagahawelatalawa, situated in the village of Kinagahakumbura, in the Kandukara korale of the Buttala division, in the Province of Uva, containing in extent 2 acres and 35 perches, shown as lot 4 in preliminary plan 226, and in the annexed diagram, and bounded as follows: on the north by the village limit of Galkulugolla, an ela (Keenagahakumbura claimed by Kalugahawadiya Hudu Kuma, Kalugahawadiya Hudu Muttu, and others); on the east by Kohombagahawatta claimed by Waralanda Raturala, the village limit of Galkulugolla; on the south and west by the village limit of Galkulugolla.



Scale of 8 Chains to an Inch.

Surveyor-General's Office,
Colombo, September 12, 1912.

Uva S. O. 19, 1912—1913.

A. H. G. DAWSON,
for Surveyor-General.

FINAL ORDERS.

Galle S. O. No. 242.

Order under Section 4, Sub-section (1), of "The Waste Lands Ordinances of 1897, 1899, 1900, and 1903," declaring Lands to be Crown Property.

In the matter of the lands commonly called or known as Maduragalakota-addaragodella and Maduragalakotadeniya, situate in the village of Habarakada, in the Hinidum pattu of the Galle District, in the Southern Province, and of "The Waste Lands Ordinances of 1897, 1899, 1900, and 1903."

WHEREAS in pursuance of section 1 of the said Ordinances it was duly notified on October 29, 1909, that if no claim to the lands commonly called or known as Maduragalakota-addaragodella and Maduragalakotadeniya, situate in the village of Habarakada, in the Hinidum pattu of the Galle District, in the Southern Province, containing in extent 3 roods and 26 perches, and shown as lots 191 and 192 in preliminary plan 475, and in the annexed diagram, was made to John George Fraser, Special Officer appointed under section 28 of the said Ordinances, within the period of three months from the date specified in such notice, such lands would be declared the property of the Crown, and dealt with on account of the Crown (*vide* Notice No. 3,608):

And whereas Don William Wickramasinha made claim thereto, and whereas the said claimant has withdrawn his claim to the said lands, I, Harry Chambers Toller, Special Officer appointed under section 28 of the said Ordinances, under and by virtue of the powers vested in me in that behalf by section 4 of the said Ordinances, do hereby on August 9, 1912, order and declare under section 4, sub-section (1), of the said Ordinances, that the said lands, as more fully described herein below, are the property of the Crown.

Description of the Lands referred to.

The following lots situated in the village of Habarakada, in the Hinidum pattu of the Galle District, in the Southern Province, as described in the annexed diagram:—

Preliminary plan 475.

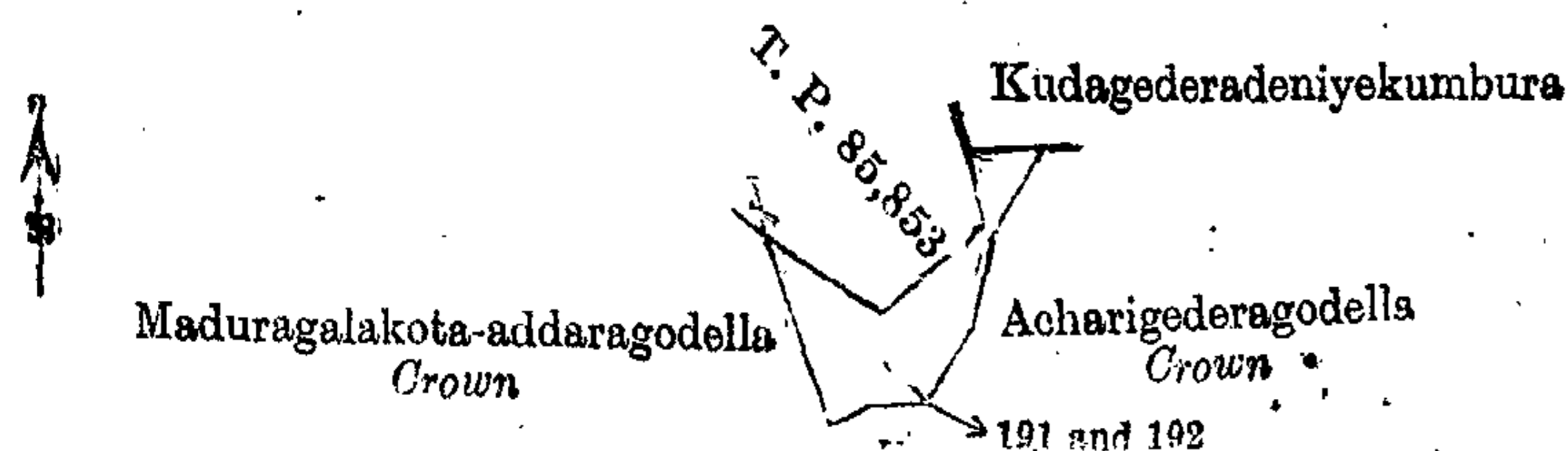
Situation: Habarakada village in Hinidum pattu of Galle District.

Lot.	Name of Land.	Extent, A. R. P.
191	Maduragalakota-addaragodella	0 1 25
192	Maduragalakotadeniya	0 2 1
		0 3 26

and bounded as follows: on the north by T. P. 85,853, Kudagedaradeniyekumbura claimed by Kudage Cornelis and others; on the east and south by Acharigederagodella claimed by Crown; on the west by Maduragalakota-addaragodella claimed by the Crown.

H. C. TOLLER,
Special Officer.

August 9, 1912.



Scale of 8 Chains to an Inch.

Surveyor-General's Office,
Colombo, April 18, 1912.

A. H. G. DAWSON,
for Surveyor-General.

Galle S. O. No. 243.

Order under Section 2 of "The Waste Lands Ordinances of 1897, 1899, 1900, and 1903,"
declaring Lands to be Crown Property.

In the matter of the lands commonly called or known as Haldombadeniya, Indigahagodella, &c., situate in the village of Habarakada, in the Hinidum pattu of the Galle District, in the Southern Province, and of "The Waste Lands Ordinances of 1897, 1899, 1900, and 1903."

THE notice required by section 1 of "The Waste Lands Ordinances of 1897, 1899, 1900, and 1903," having been duly published in manner prescribed by that section in respect of the above-named lands (*vide* Notice No. 3,608), and no claim having been made to the said lands or to any interest therein within the period of three months from the date specified in the said notice, I, Harry Chambers Toller, Special Officer appointed under section 28 of the said Ordinances, under and by virtue of the powers vested in me in that behalf by section 2 of the said Ordinances, do hereby on August 9, 1912, order and declare that the said lands, as more fully described herein below, situate in the village of Habarakada, in the Hinidum pattu of the Galle District, in the Southern Province, and shown as lots 13, 16, 18, 20, 138, 229a, 230a, 233, 235, 236, 246, 248, 248½, 262, 357, 358, 365, 366, 367, 368, 368½, 369, 369½, 369a, 369b, 369d, 388, 390, 391, 392a, 392b, 393, 393a, 393a1, 393b, 393c, 394, 394a, 394b in preliminary plan 475, and in the annexed diagram, and containing in extent 2,622 acres 3 roods and 19 perches, are the property of the Crown.

Description of the Lands referred to.

The following lots situated in the village of Habarakada, in the Hinidum pattu of the Galle District, in the Southern Province, as described in the annexed diagram:—

Preliminary plan 475.

Situation: Habarakada village in Hinidum pattu of Galle District.

Lot.	Name of Land.	Extent, A. R. P.	Lot.	Name of Land.	Extent, A. R. P.
13	Haldombadeniya	0 0 16	368½	Dikdeniyegodella	0 2 25
16	Do.	0 0 7	369	Kahabathdolagodahena, &c.	1,961 3 26
18	Indigahagodella	0 2 4	369½	Weralugalaeledeniya	0 1 2
20	Ethwalagawagodella, &c.	11 0 23	369a	Kirimetiwalaokandekumbura	0 3 13
138	Batuwanketawattata-allapukella	0 0 16	369b	Kirimetiwalakumburealutkella	0 2 20
229a	Millagahagodella	1 0 23	369d	Midiwinnehena	1 0 34
230a	Delgahagodella	1 2 38	388	Mahamidiwinnedeniya	0 1 16
233	Kapaladeniya	0 0 4	390	Midiwinnehena	1 0 9
235	Do.	0 3 10	391	Modaradeniya	0 1 12
236	Do.	8 0 13	392a	Kahabathdolagodella	0 1 5
246	Ethwalagodella, Magurawilagodella	4 2 7	392b	Kahabathdolaokanda	1 3 32
248	Kahabathdolagodella <i>alias</i> Bem- magawagodella	16 1 34	393	Kahabathdoladeniya	0 1 34
248½	Kahabathdoladeniya <i>alias</i> Bem- medeniya	6 0 24	393a	Do.	0 2 18
262	Koswalaokanda, Nelumehena, &c.	571 2 10	393a1	Kahabathdoladeniyehena	0 0 8
357	Indalawetiyedeniya	2 3 39	393b	Do.	7 2 29
358	Do.	2 0 13	393c	Do.	0 2 36
365	Heenelagawadeniya	0 0 32	394	Kahabathdoladeniya	0 0 28
366	Dikdeniyegodella	0 2 24	394a	Kahabathdolahena	1 0 27
367	Umandoladeniya	0 2 26	394b	Kahabathdolagodella	2 3 1
368	Dikdeniya	10 3 1			2,622 3 19

and bounded as follows: on the north by Kotahora-dola, Indelewetiyyedeniya declared to be the property of the Crown under the Waste Lands Ordinances, Indelewetiyyela, Indelewetiyyedeniya declared to be the property of the Crown under the Waste Lands Ordinances, Indelewetiyyedeniya (T. P. 158,185), Iriyagahadeniya declared to be the property of the Crown under the Waste Lands Ordinances, Tunmodarakumbura-alutkella claimed by the Crown, Ambalamagawadeniya *alias* Tunmoderapitadeniya declared to be the property of the Crown under the Waste Lands Ordinances, Kirimetiwalakandedeniya declared to be the property of the Crown under the Waste Lands Ordinances, Kirimetiwalagodella (T. P. 109,355), Ela-addaraokanda declared to be the property of the Crown under the Waste Lands Ordinances, Weralugahalakumbura declared to be the property of the Crown under the Waste Lands Ordinances, Weralugahadeniya declared to be the property of the Crown under the Waste Lands Ordinances, Weralugahalakumbura declared to be the property of the Crown under the Waste Lands Ordinances, Kahabathdoladeniya declared to be the property of the Crown under the Waste Lands Ordinances, Kahabathdolabemalangadeniya claimed by Crown (T. P. 94,097, 109,425), Haldombakumbureihalakella declared to be the property of the Crown under the Waste Lands Ordinances, Mediyawegodella declared to be the property of the Crown under the Waste Lands Ordinances; on the east by T. P. 85,935, Magurawilakumbura claimed by Crown T. P. 85,935, Maduragalakota-addaragodella claimed by Crown, Kahabathdola, Maduragalakota-addara-godella claimed by Crown, Kapaladeniya claimed by Crown, Olimulledeniya (T. P. 125,646), Kapaladeniya claimed by Crown (T. P. 85,899), Olimullekumbura claimed by C. E. Karunaratne, (T. P. 85,899), Naththampitiyekumbura claimed by W. K. William, T. P. 85,899, Maladola, Batuwankette-ela, Batuwankettaduwa, T. P. 158,187, the Ginganga; on the south by Kospelahena claimed by the Crown, Parandelelaokande, T. P. 186,905, the village limit of Hiniduma; on the west by a footpath, Kadiran-dola, a dola, a footpath, a dola, a footpath, the boundary of the Western Province.

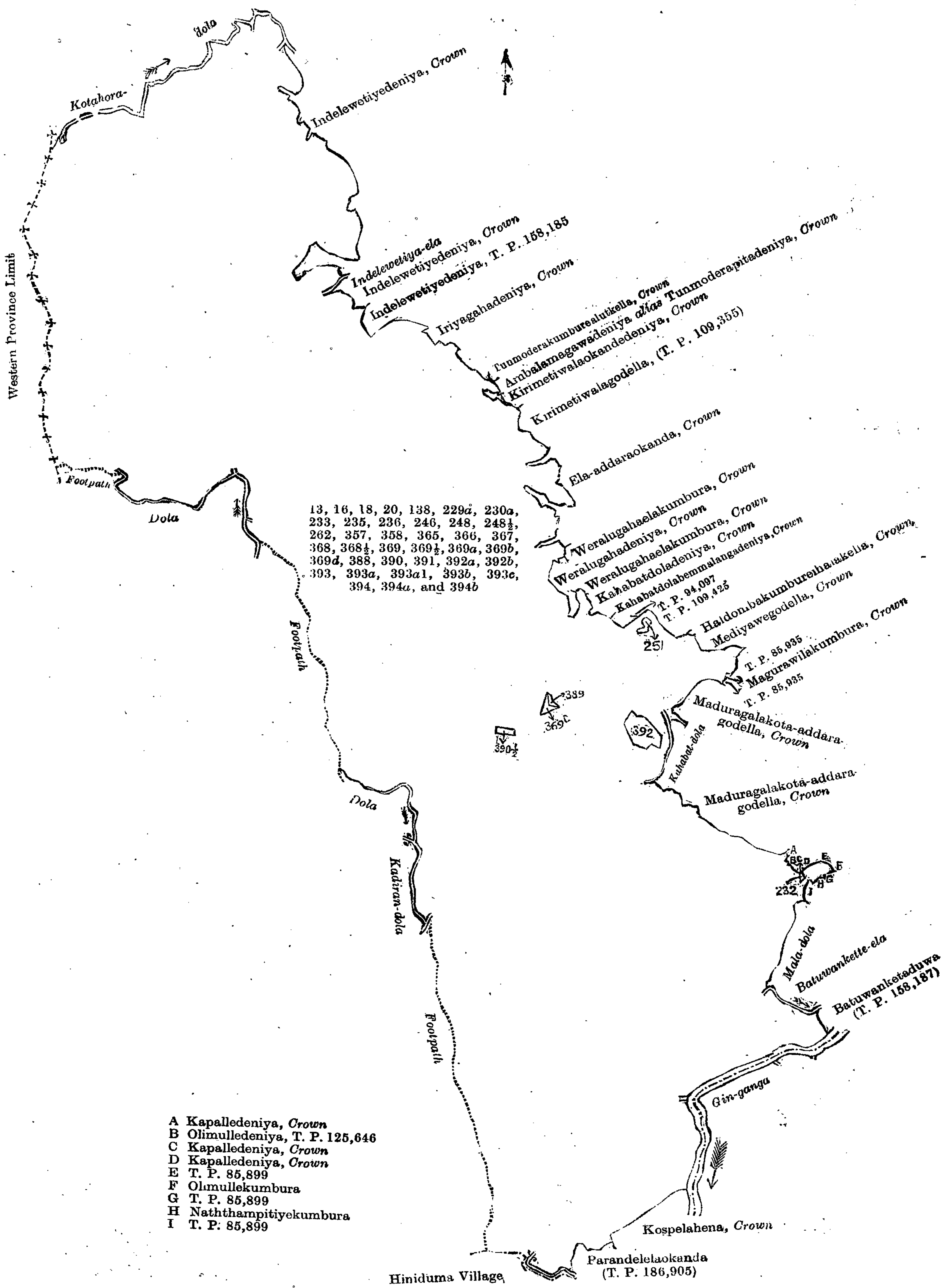
NOTE.—The following lots lying within the above boundaries are excluded from this order and their aggregate acreage of 8 acres and 24 perches is not included in the acreage of 2,622 acres 3 roods and 19 perches given above:—

Preliminary plan 475.

Lot.	Name of Land.	Extent, A. R. P.	Lot.	Name of Land.	Extent, A. R. P.
232	Kapallegodella	0 0 10	392	Watawalaminiranpola T. Ps. 158,369 and 199,563)	5 0 29
251	Kahabathdola-owita	0 2 33			
369c	Midiwinnehena	0 3 20			
389	Kahabathdoladeniya	0 1 2			
390½	Midiwenneminiranpola (T. P. 162,593)	1 0 10			8 0 24

August 9, 1912.

H. C. TOLLER,
Special Officer.



- A Kapalldeniya, Crown
- B Olimulldeniya, T. P. 125,646
- C Kapalldeniya, Crown
- D Kapalldeniya, Crown
- E T. P. 85,899
- F Olimullekumbura
- G T. P. 85,899
- H Naththampitiekumbura
- I T. P. 85,899

Hambantota S. O. No. 834.

**Order under Section 2 of "The Waste Lands Ordinances of 1897, 1899, 1900, and 1903,"
declaring Lands to be Crown Property.**

In the matter of the lands commonly called or known as Pinwewawealeatmaga, Welipamagayaya, &c., situate in the village of Kahandawa, in the West Giruwa pattu of the Hambantota District, in the Southern Province, and of "The Waste Lands Ordinances of 1897, 1899, 1900, and 1903."

THE notice required by section 1 of "The Waste Lands Ordinances of 1897, 1899, 1900, and 1903," having been duly published in manner prescribed by that section in respect of the above-named lands (*vide* Notice No. 2,922), and no claim having been made to the said lands or to any interest therein within the period of three months from the date specified in the said notice, I, Walter Ernest Wait, Special Officer appointed under section 28 of the said Ordinances, under and by virtue of the powers vested in me in that behalf by section 2 of the said Ordinances, do hereby on September 20, 1912, order and declare that the said lands, as more fully described herein below, situate in the village of Kahandawa, in the West Giruwa pattu of the Hambantota District, in the Southern Province, and shown as lots 73, 88, 96, 97, 98, 99, 100, 101, 102, 103, 105, 106, 107, 111, 112, 115, 119, 124, 132 in preliminary plan 323, and in the annexd diagrams, and containing in extent 261 acres and 20 perches, are the property of the Crown.

Description of the Lands referred to.

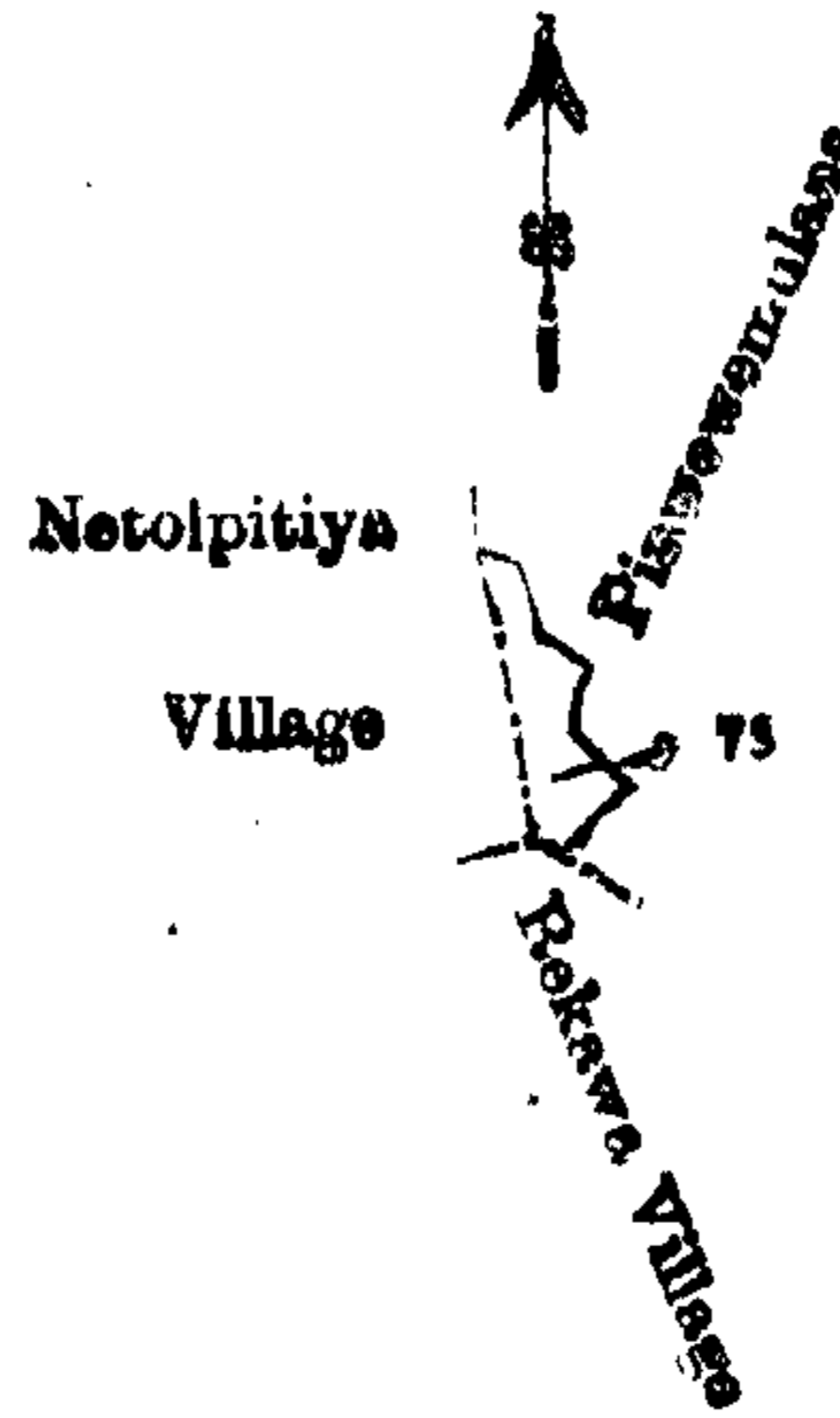
The following lots situated in the village of Kahandawa, in the West Giruwa pattu of the Hambantota District, in the Southern Province, as described in the annexed diagrams:—

I.—Preliminary plan 323.

Situation : Kahandawa village in West Giruwa pattu of Hambantota District.

Lot.	Name of Land.	Extent, A. R. P.
73	Pinwewawealeatmaga	0 0 39

and bounded as follows : on the north and east by Pinwewemulana claimed by Netolpitiya Pansala ; on the south by the village limit of Rekawa ; on the west by the village limit of Netolpitiya.



Surveyor-General's Office,
Colombo, October 18, 1907.

Scale of 8 Chains to an Inch.

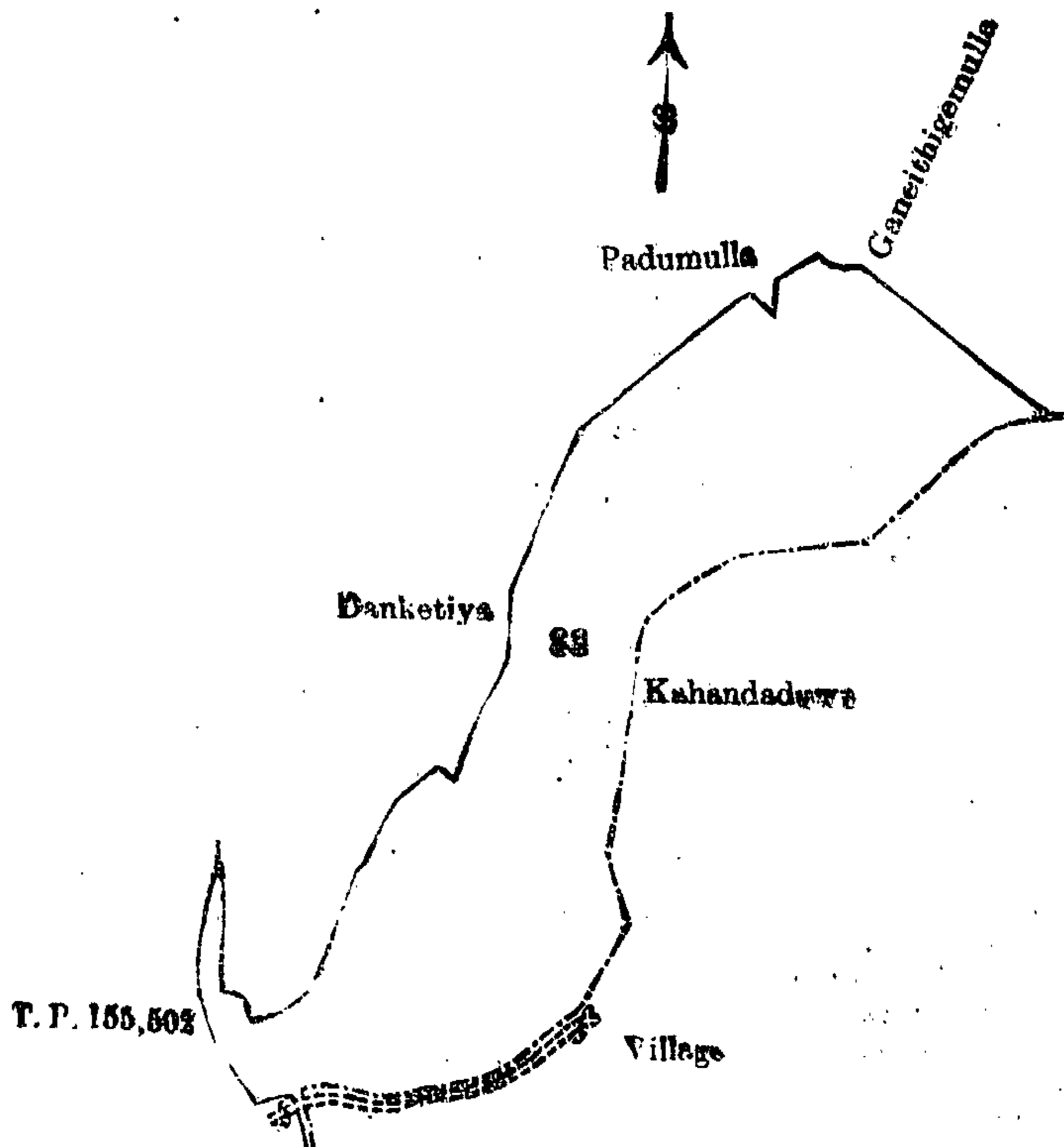
J. B. M. RIDOUT,
for Surveyor-General.

II.—Preliminary plan 323.

Situation : Kahandawa village in West Giruwa pattu of Hambantota District.

Lot.	Name of Land.	Extent, A. R. P.
88	Welipamagayaya	14 3 31

and bounded as follows : on the north by Ganetigemulla claimed by Wijeweera Patabendige Don Charles ; on the east by the village limit of Kahandawa ; on the south by the village limit of Kahandawa, T. P. 155,502 ; on the west by Danketiya claimed by Wijeweera Patabendige Don Charles, Padumulla claimed by Mrs. Ilangakoon.



Surveyor-General's Office,
Colombo, October 18, 1907.

Scale of 8 Chains to an Inch.

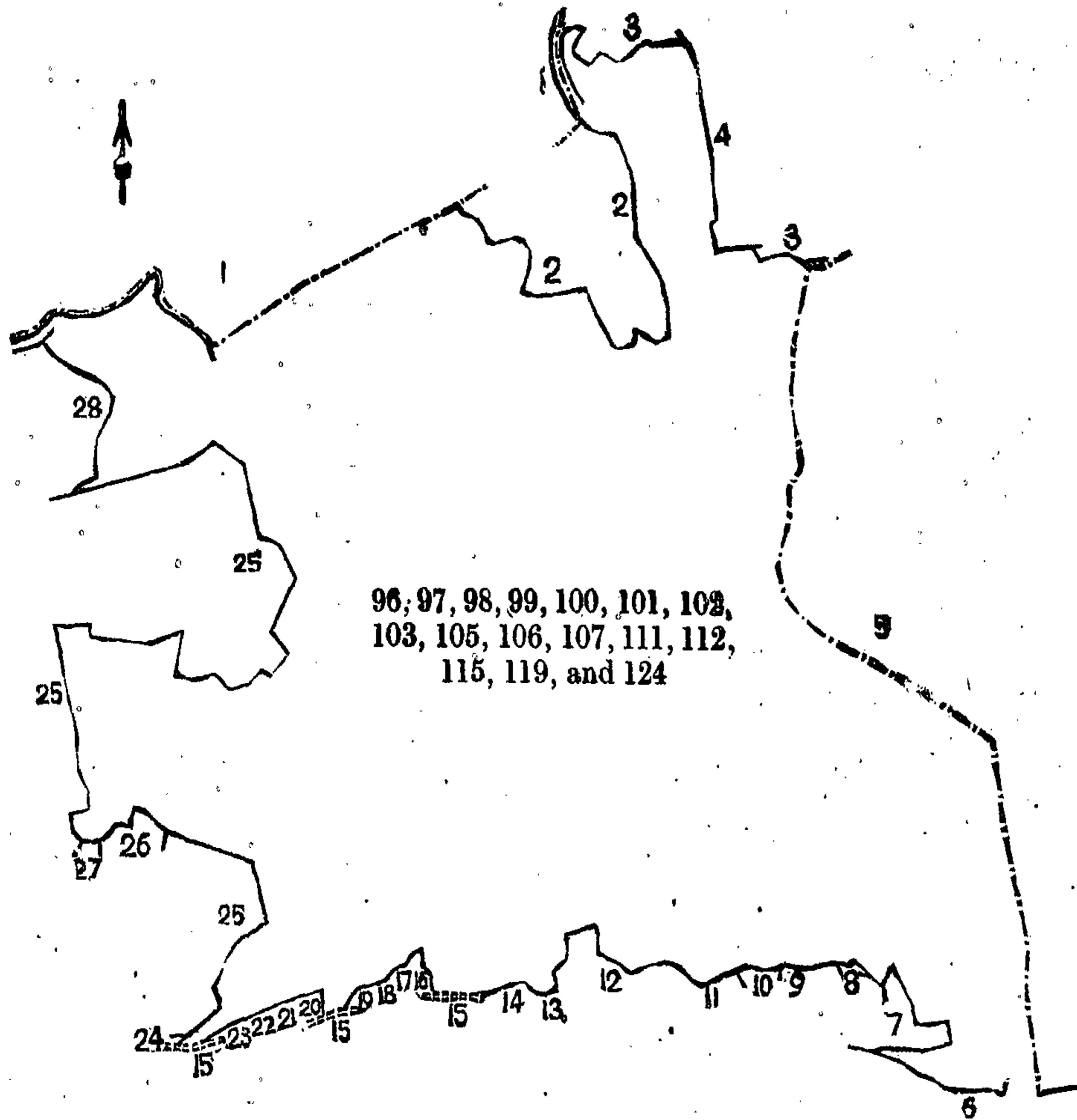
J. B. M. RIDOUT,
for Surveyor-General.

III.—Preliminary plan 323.

Situation : Kahandawa village in West Giruwa pattu of Hambantota District.

Lot.	Name of Land.	Extent, A. R. P.	Lot.	Name of Land.	Extent, A. R. P.
96	Mada-akule-eliya, Kahandakalapuwa	31 2 14	105	Kokode	2 1 4
97	Mada-akule-eliya, Kahandakalapuwekella	0 0 25	106	Do.	2 0 14
98	Ratmalduwa	2 1 27	107	Medaduwa	1 1 37
99	Do.	1 1 20	111	Kahandawekalapuwa	136 0 14
100	Kahandakalapuwadiyagilma	0 1 4	112	Kalapuwebedda, &c.	8 3 29
101	Do.	0 2 0	115	Moderawella	1 2 38
102	Kahandakalapuwekella	27 3 4	119	Tillanakulamadawinna	8 1 38
103	Kokode	18 0 22	124	Punchiwewa	0 3 30
					244 1 0

and bounded as follows : on the north by the village limit of Kahandaduwa, Kokodekumbura claimed by D. S. K. Guna-wardana and others, the village limit of Kahandaduwa, T. P. 227,587 ; on the east by T. P. 131,701, part of T. P. 227,587, the village limit of Kahandamodara ; on the south by the sea, Modaragawawatta claimed by Madawan Arachchige Arnolis, Palugahawatta claimed by Madawan Arachchige Dines, Neralugahawatta claimed by Don Cornelis Matagaweera and others, Neralugahawattakella claimed by Edirisuriya Patabendige Balahamy, Lindagawawatta claimed by Liyanage Konnehamy and others, Mahadombewatta granted at half-improved value, Thulapediyapadinchiwatta claimed by Albert Wickramasinghe and others, Welemankadawatta claimed by Madawan Arachchige Deonis, a cart road, Dombagahawatta claimed by Saranasinghe Patabendige Dineshamy, Palugahawatta claimed by Atawarna Achchige Arohamy, Dombagahawatta claimed by Waniga Baduge Janis Appu, Suriyagahawatta claimed by Albert Wickramasinghe and others, a cart road, Palugahakoratuwa claimed by Albert Wickramasinghe and others, Siyambalagahawatta claimed by Juwana Hannedige Lewishamy and others, Dangahawatta claimed by Don Nikulas Wickramasinghe and others, Suriyagahawatta claimed by Ubeyawarna Mantribaduge Sendris and others, a cart road ; on the west by a reservation for the path, T. P. 155,502, Suriyagahawatta granted at half-improved value, Nerolugahawatta granted at half-improved value, T. P. 155,502, Hathupitiyekumbura claimed by Juwana Hannedige Danhamy and others, a stream.



Reference to Boundaries.

1 Village limit of Kahandaduwa	15 Cart track
2 Kokodekumbura	16 Dombagahawatta
1 Village limit of Kahandaduwa	17 Palugahawatta
3 T. P. 227,587 (part of)	18 Dombagahawatta
4 T. P. 131,701	19 Suriyagahawatta
5 Village limit of Kahandamodera	20 Palugahakoratuwa
6 The sea	21 Siyambalagahawatta
7 Moderagawawatta	22 Dangahawatta
8 Palugahawatta	23 Suriyagahawatta
9 Neralugahawatta	24 Reservation for path
10 Neralugahawattakella	25 T. P. 155,502
11 Lindagawawatta	26 Suriyagahawatta
12 Mahadombewatta	27 Nerolugahawatta
13 Thulapediyapadinchiwatta	28 Hathupitiyekumbura
14 Welemankadawatta	

Surveyor-General's Office,
Colombo, October 18, 1907.

Scale of 16 Chains to an Inch.

J. B. M. RIDOUT,
for Surveyor-General.

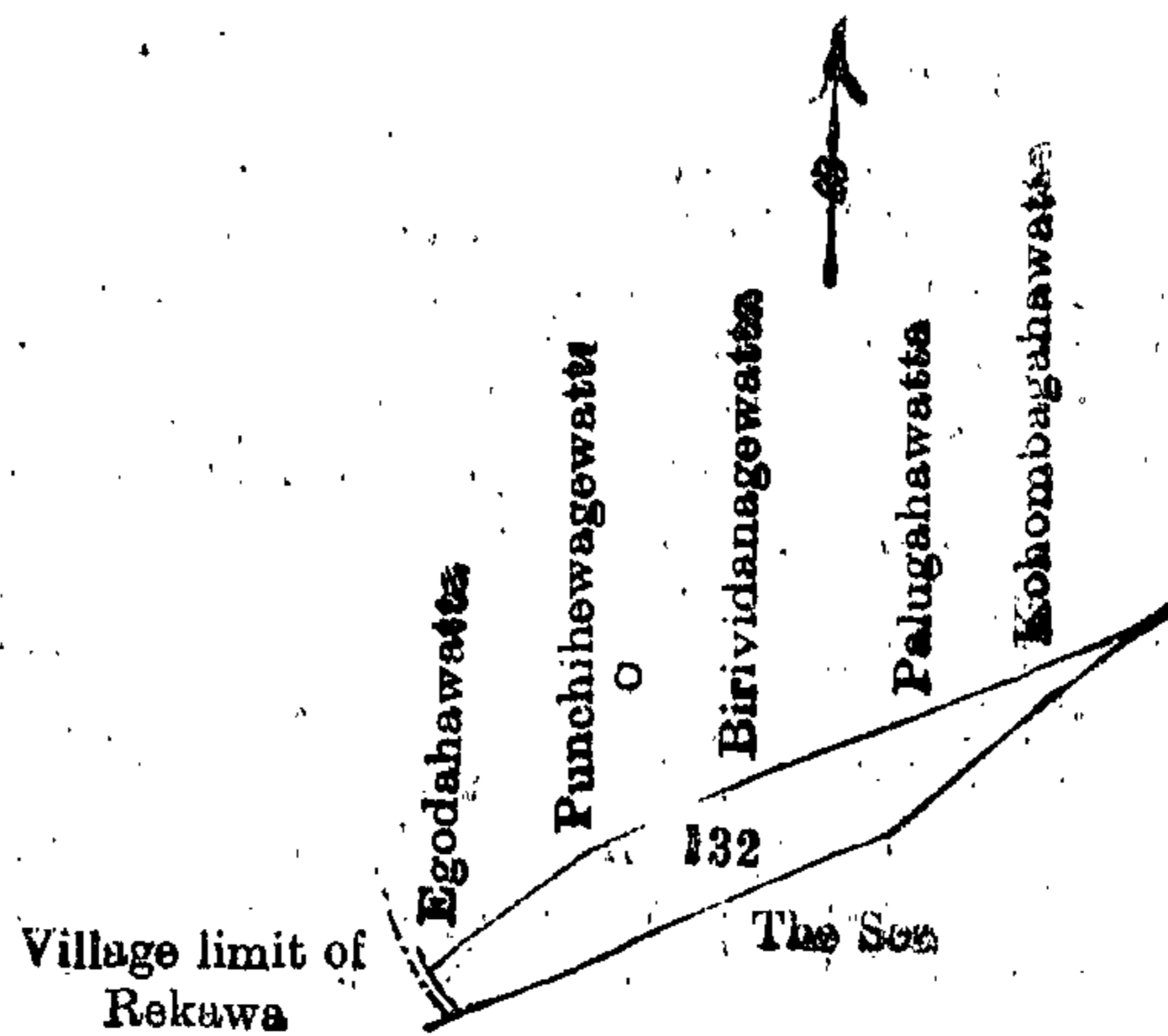
IV.—Preliminary plan 323.

Situation : Kahandawa village in West Giruwa pattu of Hambantota District.

Lot.	Name of Land.	Extent, A. R. P.
132	Wellaodemuduwerella	1 2 30

and bounded as follows : on the north by Egodahawatta claimed by Don Bastian Sarnasuriya Jayawickrama, Punchihewagewatta claimed by Liyanage Dineshamy, Birividanegewatta claimed by ditto, Palugahawatta claimed by Don Bastian Sarnasuriya Jayawickrama, Kohombagahawatta claimed by Don Seneris Ratnaweera ; on the east and south by the sea ; on the west by the village limit of Rekawa.

September 20, 1912.

W. E. WAIT,
Special Officer.Surveyor-General's Office,
Colombo, October 18, 1907.

Scale of 8 Chains to an Inch.

J. B. M. RIDOUT,
for Surveyor-General.

Hambantota S. O. No. 835.

Order under Section 4, Sub-section (1), of "The Waste Lands Ordinances of 1897, 1899, 1900, and 1903," declaring Land to be Crown Property.

In the matter of the land commonly called or known as Weeragasgodella, situate in the village of Kahandawa, in the West Giruwa pattu of the Hambantota District, in the Southern Province, and of "The Waste Lands Ordinances of 1897, 1899, 1900, and 1903."

WHEREAS in pursuance of section 1 of the said Ordinances it was duly notified on March 8, 1912, that if no claim to the land commonly called or known as Weeragasgodella, situate in the village of Kahandawa, in the West Giruwa pattu of the Hambantota District, in the Southern Province, containing in extent 1 rood and 32 perches and shown as lot 48 in preliminary plan 323, and in the annexed diagram, was made to Walter Ernest Wait, Special Officer appointed under section 28 of the said Ordinances, within the period of three months from the date specified in such notice, such land would be declared the property of the Crown, and dealt with on account of the Crown (*vide* Notice No. 4,374):

And whereas (1) Migoris Samarajeewa, (2) Harankahadeniyamanage Don Andris, (3) Don Teodoris de Silva Kasimanasinghe Gunawardena, (4) Edirisingamachchige Don Andris made claim thereto, and whereas the said claimants have withdrawn their claims to the said land, I, Walter Ernest Wait, Special Officer appointed under section 28 of the said Ordinances, under and by virtue of the powers vested in me in that behalf by section 4 of the said Ordinances, do hereby on September 24, 1912, order and declare under section 4, sub-section (1), of the said Ordinances, that the said land, as more fully described herein below, is the property of the Crown.

Description of the Land referred to.

The following lot situated in the village of Kahandawa, in the West Giruwa pattu of the Hambantota District, in the Southern Province, as described in the annexed diagram :—

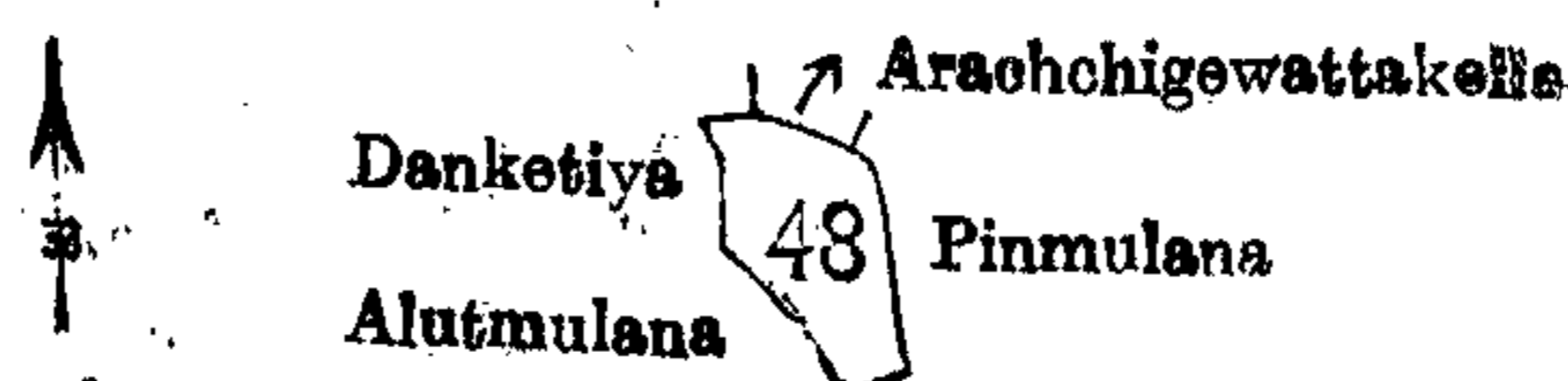
Preliminary plan 323.

Situation : Kahandawa village in West Giruwa pattu of Hambantota District.

Lot.	Name of Land.	Extent, A. R. P.
48	Weeragasgodella	0 1 32

and bounded as follows : on the north by Danketiya claimed by D. Kumaraperuna and others, Arachchigewattakella claimed by ditto ; on the east by Pinmulana claimed by Kahandawa pansala ; on the south by Alutmulana claimed by S. K. Don Andiris de Silva and others ; on the west by Danketiya claimed by D. Kumaraperuna and others.

September 24, 1912.

W. E. WAIT,
Special Officer.Surveyor-General's Office,
Colombo, November 22, 1911.

Scale of 8 Chains to an Inch.

A. H. G. DAWSON,
for Surveyor-General.

Hambantota S. O. No. 836.**Order under Section 4, Sub-section (1), of "The Waste Lands Ordinances of 1897, 1899, 1900, and 1903,"
declaring Land to be Crown Property.**

In the matter of the land commonly called or known as Walugawawewa (tank), situate in the village of Kahandawa, in the West Giruwa pattu of the Hambantota District, in the Southern Province, and of "The Waste Lands Ordinances of 1897, 1899, 1900, and 1903."

WHEREAS in pursuance of section 1 of the said Ordinances it was duly notified on March 8, 1912, that if no claim to the land commonly called or known as Walugawawewa (tank), situate in the village of Kahandawa, in the West Giruwa pattu of the Hambantota District, in the Southern Province, containing in extent 1 acre and 2 roods and shown as lot 66 in preliminary plan 323, and in the annexed diagram, was made to Walter Ernest Wait, Special Officer appointed under section 28 of the said Ordinances, within the period of three months from the date specified in such notice, such land would be declared the property of the Crown, and dealt with on account of the Crown (*vide* Notice No. 4,374):

And whereas (1) Harankahadeniyemanage Don Andris, trustee of the Kahandawa pansala, (2) Polonnaruwe Sonuththara Terunnanse, incumbent of the Kahandawa pansala, made claim thereto, and whereas the said claimants have withdrawn their claims to the said lands, I, Walter Ernest Wait, Special Officer appointed under section 28 of the said Ordinances, under and by virtue of the powers vested in me in that behalf by section 4 of the said Ordinances, do hereby on September 24, 1912, order and declare under section 4, sub-section (1), of the said Ordinances, that the said land, as more fully described herein below, is the property of the Crown.

Description of the Land referred to.

The following lot situated in the village of Kahandawa, in the West Giruwa pattu of the Hambantota District, in the Southern Province, as described in the annexed diagram:—

Preliminary plan 323.

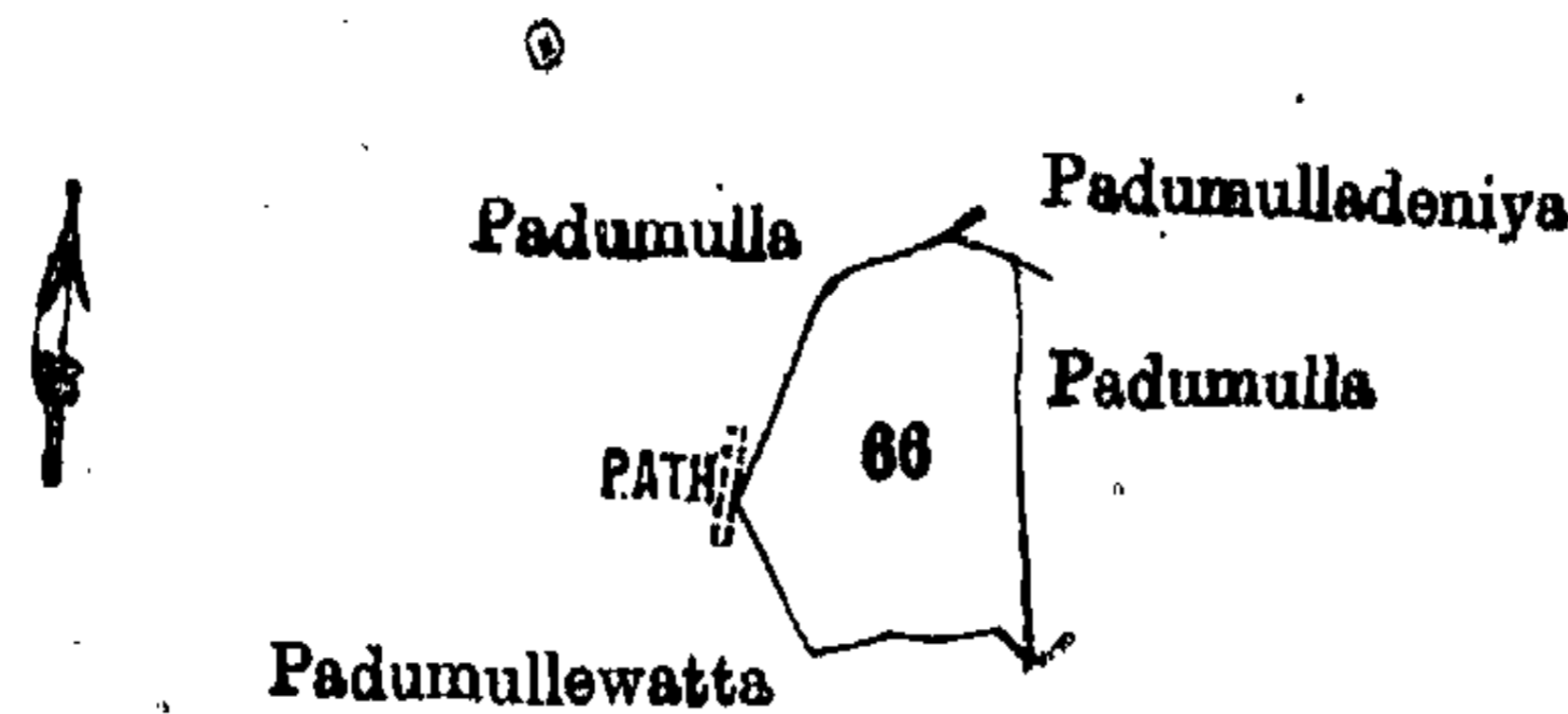
Situation: Kahandawa village in West Giruwa pattu of Hambantota District.

Lot.	Name of Land.	Extent, A. R. P.
66	Walugawawewa (tank)	1 2 0

and bounded as follows: on the north by Padumulla to be declared the property of the Crown under the Waste Lands Ordinances, Padumulladeniya claimed by the Kahandawa pansala; on the east by Padumulla claimed by Mrs. Illangakoon; on the south by Padumullewatta to be declared the property of the Crown under the Waste Lands Ordinances; on the west by a path, Padumulla to be declared the property of the Crown under the Waste Lands Ordinances.

W. E. WAIT,
Special Officer.

September 24, 1912.



Surveyor-General's Office,
Colombo, November 22, 1911.

Scale of 8 Chains to an Inch.

A. H. G. DAWSON,
for Surveyor-General.

Hambantota S. O. No. 837.**Order under Section 4, Sub-section (1), of "The Waste Lands Ordinances of 1897, 1899, 1900, and 1903,"
declaring Lands to be Crown Property.**

In the matter of the lands commonly called or known as Kudawewa, &c., situate in the village of Kinchigune Medagama, in the West Giruwa pattu of the Hambantota District, in the Southern Province, and of "The Waste Lands Ordinances of 1897, 1899, 1900, and 1903."

WHEREAS in pursuance of section 1 of the said Ordinances it was duly notified on September 22, 1911, that if no claim to the lands commonly called or known as Kudawewa, &c., situate in the village of Kinchigune Medagama, in the West Giruwa pattu of the Hambantota District, in the Southern Province, containing in extent 3 acres, and shown as lots 17, 17a, 20a, 20b, 49, 49b, 49c in preliminary plan 378, and in the annexed diagrams, was made to Charles Valentine Brayne, Special Officer appointed under section 28 of the said Ordinances, within the period of three months from the date specified in such notice, such lands would be declared the property of the Crown, and dealt with on account of the Crown (*vide* Notice No. 4,226):

And whereas (1) Abeyasin Malawi Kankanange Don Samel, Vel-Vidane, and (2) Abeyasin Malawi Kankanange Don Mathes made claim thereto, and whereas the said 1st claimant has withdrawn his claim to the said lands, and whereas the said 2nd claimant having been called upon by a notice in writing, under section 4, sub-section (1), of the said Ordinances, duly served upon him to produce before the said Special Officer, the evidence and documents upon which he may rely in proof of his claim, did not so appear or produce such evidence or documents, I, Walter Ernest Wait, Special Officer appointed under section 28 of the said Ordinances, under and by virtue of the powers vested in me in that behalf by section 4 of the said Ordinances, do hereby on August 10, 1912, order and declare under section 4, sub-section (1), of the said Ordinances, that the lands, as more fully described herein below, are the property of the Crown.

Description of the Lands referred to.


The following lots situated in the village of Kinchigune Medagama, in the West Giruwa pattu of the Hambantota District, in the Southern Province, as described in the annexed diagram:—

I.—Preliminary plan 378.

Situation: Kinchigune Medagama village in West Giruwa pattu of Hambantota District.

Lot.	Name of Land.	Extent, A. R. P.
17	Kudawewa	0 0 35
17a	Do.	0 0 16
		0 1 11

and bounded as follows: on the north by Lindagawahena sold by the Crown, Kataroduwehena *alias* Mailagahahena claimed by the Crown; on the east by Kataroduwehena *alias* Mailagahahena claimed by the Crown, Lindagawadeniya (T. P. 227,239); on the south by Lindagawadeniya (T. P. 227,239), Lindagawahena sold by the Crown; and on the west by Lindagawahena sold by the Crown.



Surveyor-General's Office,
Colombo, March 27, 1912.

Scale of 8 Chains to an Inch.

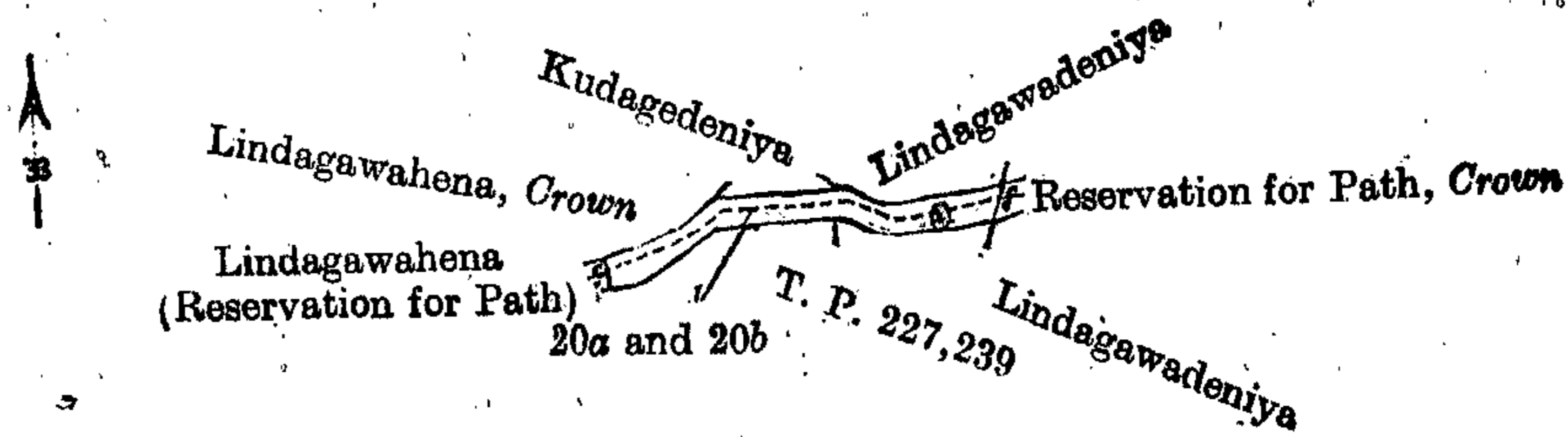
A. H. G. DAWSON,
for Surveyor-General

II.—Preliminary plan 378.

Situation: Kinchigune Medagama village in West Giruwa pattu of Hambantota District.

Lot.	Name of Land.	Extent, A. R. P.
20a	Kudagedeniya (path and reservation for path)	0 1 6
20b	Lindagawahenadeniya (do.)	0 0 33
		0 1 39

and bounded as follows: on the north by Lindagawahena claimed by the Crown, Kudagedeniya claimed by Abeyasin Malawi Kankanange Don Samuel and others, Lindagawadeniya claimed by ditto; on the east by reservation for path claimed by the Crown; on the south by Lindagawadeniya claimed by Abeyasin Malawi Kankanange Don Samuel and others (T. P. 227,239); and on the west by Lindagawahena (reservation for path).



Surveyor-General's Office,
Colombo, March 27, 1912.

Scale of 8 Chains to an Inch.

A. H. G. DAWSON,
for Surveyor-General.

III.—Preliminary plan 378.

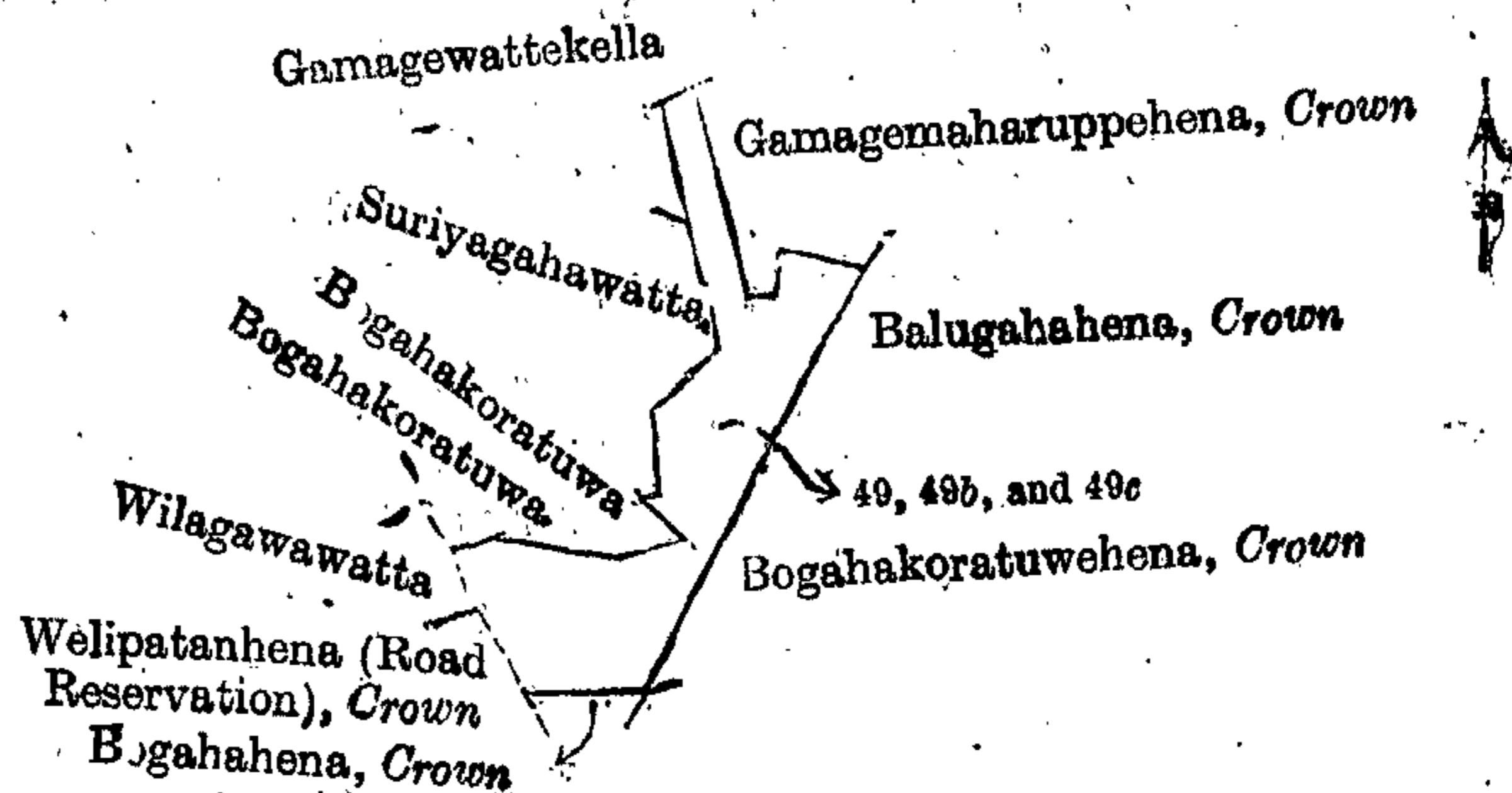
Situation: Kinchigune Medagama village in West Giruwa pattu of Hambantota District.

Lot.	Name of Land.	Extent, A. R. P.
49	Suriyagahawattehena	0 1 28
49b	Do.	0 2 9
49c	Bogahakoratuwehena	1 0 33
		2 0 30

and bounded as follows: on the north by Gamagemaharuppehena declared to be the property of the Crown under the Waste Lands Ordinances; on the east by Balugahahena declared to be the property of the Crown under the Waste Lands Ordinances, Bogahakoratuwehena declared to be the property of the Crown under the Waste Lands Ordinances; on the south by Bogahahena declared to be the property of the Crown under the Waste Lands Ordinances; and on the west by Welipatanhena (road reservation) declared to be the property of the Crown under the Waste Lands Ordinances, Wilagawawatta claimed by Kandambige Don Andris, Bogahakoratuwa sold by the Crown, Suriyagahawatta claimed by Abeyasin Malawi Kankanange Don Samel, Gamagewattekella claimed by Patiranage Babunhamy.

August 10, 1912.

W. E. WAIT,
Special Officer.



Surveyor-General's Office,
Colombo, March 27, 1912.

Scale of 8 Chains to an Inch.

A. H. G. DAWSON,
for Surveyor-General.

Hambantota S. O. No. 838.**Order under Section 4, Sub-section (1), of "The Waste Lands Ordinances of 1897, 1899, 1900, and 1903."**

In the matter of the land commonly called or known as Pahalawatteruppa, situate in the village of Kinchigune Medagama, in the West Giruwa pattu of the Hambantota District, in the Southern Province, and of "The Waste Lands Ordinances of 1897, 1899, 1900, and 1903."

WHEREAS in pursuance of section 1 of the said Ordinances it was duly declared and notified on September 22, 1911, that if no claim to the said land commonly called or known as Pahalawatteruppa, situate in the village of Kinchigune Medagama, in the West Giruwa pattu of the Hambantota District, in the Southern Province, containing in extent 26 perches, and shown as lot 29a in preliminary plan 378, and in the annexed diagram, was made to Charles Valentine Brayne, Special Officer appointed under section 28 of the said Ordinances, within the period of three months from the date specified in the said notice, such land would be declared to be the property of the Crown (*vide* Notice No. 4,226):

And whereas Wanniachchige Dingi Appu made claim thereto, and Charles Valentine Brayne, Special Officer appointed under section 28 of the said Ordinances, made due inquiry into such claim, and whereas the said claimant and the aforesaid Special Officer, with the consent of His Excellency the Governor, came to an agreement in writing, dated February 2, 1912, concerning the said land, under section 4, sub-section (1), of the said Ordinances, whereby it was agreed that the said claimant should be declared the purchaser of the said land upon payment on or before April 3, 1912, to the Assistant Government Agent of Hambantota, of a sum of Three Rupees and Fifty Cents (Rs. 3.50) only, as the purchase amount of the said land, and whereas the said amount has been duly paid by the said claimant, he is hereby, in pursuance of the agreement afore-mentioned, declared to be the purchaser of the said land, as more fully described herein below.

Description of the Land referred to.

The land commonly called or known as Pahalawatteruppa, situated in the village of Kinchigune Medagama, in the West Giruwa pattu of the Hambantota District, in the Southern Province, containing in extent 26 perches, and shown as lot 29a in preliminary plan 378, and in the annexed diagram, and bounded as follows: on the north by the village limit of Kandamaditha; on the east by Gamageruppekella sold by the Crown under the Waste Lands Ordinances; on the south by Gamageruppekella sold by the Crown under the Waste Lands Ordinances; and on the west by Pahalawatta claimed by Wanniachchige Dingi Appu.

August 10, 1912.

W. E. WAIT,
Special Officer.Surveyor-General's Office,
Colombo, March 27, 1912.

Scale of 8 Chains to an Inch.

A. H. G. DAWSON,
for Surveyor-General.**Hambantota S. O. No. 839.****Order under Section 4, Sub-section (1), of "The Waste Lands Ordinances of 1897, 1899, 1900, and 1903," declaring Land to be Crown Property.**

In the matter of the land commonly called or known as Balagamagewatta, situate in the village of Kinchigune Medagama, in the West Giruwa pattu of the Hambantota District, in the Southern Province, and of "The Waste Lands Ordinances of 1897, 1899, 1900, and 1903."

WHEREAS in pursuance of section 1 of the said Ordinances it was duly declared and notified on September 22, 1911, that if no claim to the said land commonly called or known as Balagamagewatta, situate in the village of Kinchigune Medagama, in the West Giruwa pattu of the Hambantota District, in the Southern Province, containing in extent 1 acre and 5 perches, and shown as lot 59 in preliminary plan 378, and in the annexed diagram, was made to Charles Valentine Brayne, Special Officer appointed under section 28 of the said Ordinances, within the period of three months from the date specified in the said notice, such land would be declared to be the property of the Crown (*vide* Notice No. 4,226):

And whereas (1) Balagamage Maha Heen Appu, (2) Balagamage Nikulashamy made claim thereto, and Charles Valentine Brayne, Special Officer appointed under section 28 of the said Ordinances, made due inquiry into such claim, and whereas the said claimants and the aforesaid Special Officer, with the consent of His Excellency the Governor, came to an agreement in writing, dated February 2, 1912, concerning the said land, under section 4, sub-section (1), of the said Ordinances, whereby it was agreed that the said claimants should be declared, along with Balagamage Punchi Heen Appu, the purchasers of the said land upon payment on or before April 3, 1912, to the Assistant Government Agent of Hambantota, of a sum of Seventeen Rupees and Fifty Cents (Rs. 17.50) only, as the purchase amount of the said land, and whereas the said claimants withdrew their claims to the remainder of the lands appearing in the said notice, and whereas it was further agreed by the said agreement that in default of such payment the claim of the said claimants to the said land, in respect of which the said payment was to be made, should also be considered to have been withdrawn, and the said land should be declared to be the property of the Crown, and whereas the said claimants have failed to make the said payment by the due date, the said land, as more fully described herein below, is declared to be the property of the Crown.

Description of the Land referred to.

The following lot situated in the village of Kinchigune Medagama, in the West Giruwa pattu of the Hambantota District, in the Southern Province, as described in the annexed diagram:—

Preliminary plan 378.

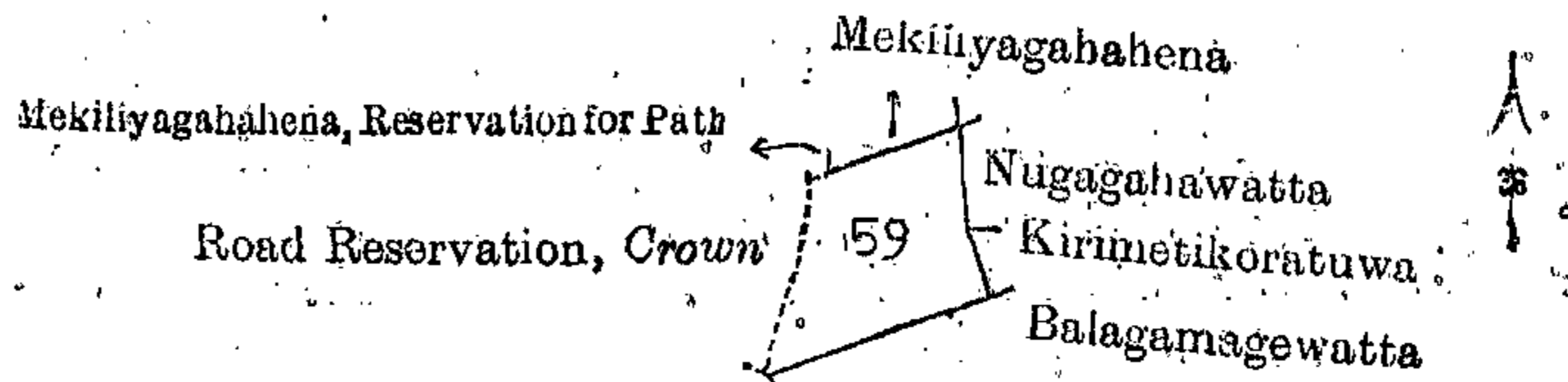
Situation: Kinchigune Medagama village in West Giruwa pattu of Hambantota District.

Lot.	Name of Land.	Extent, A. R. P.
59	Balagamagewatta	1 0 5

and bounded as follows: on the north by Mekiliyagahahena (reservation for path), Mekiliyagahahena sold by the Crown; on the east by Nugagahawatta sold by the Crown, Kirimetikoratuwa sold by the Crown; on the south by Balagamagewatta claimed by Balagamage Nikulashamy and others; and on the west by a road reservation declared to be the property of the Crown under the Waste Lands Ordinances.

August 10, 1912.

W. E. WAIT,
Special Officer.



Surveyor-General's Office,
Colombo, March 27, 1912.

Scale of 8 Chains to an Inch.

A. H. G. DAWSON,
for Surveyor-General.

Hambantota S. O. No. 840.

Order under Section 4, Sub-section (1), of "The Waste Lands Ordinances of 1897, 1899, 1900, and 1903," declaring Land to be Crown Property.

In the matter of the land commonly called or known as Gamageruppekella, situate in the village of Kinchigune Medagama, in the West Giruwa pattu of the Hambantota District, in the Southern Province, and of "The Waste Lands Ordinances of 1897, 1899, 1900, and 1903."

WHEREAS in pursuance of section 1 of the said Ordinances it was duly declared and notified on September 22, 1911, that if no claim to the said land commonly called or known as Gamageruppekella, situate in the village of Kinchigune Medagama, in the West Giruwa pattu of the Hambantota District, in the Southern Province, containing in extent 1 acre and 39 perches, and shown as lot 29b in preliminary plan 378, and in the annexed diagram, was made to Charles Valentine Brayne, Special Officer appointed under section 28 of the said Ordinances, within the period of three months from the date specified in the said notice, such land would be declared to be the property of the Crown (*vide* Notice No. 4,226):

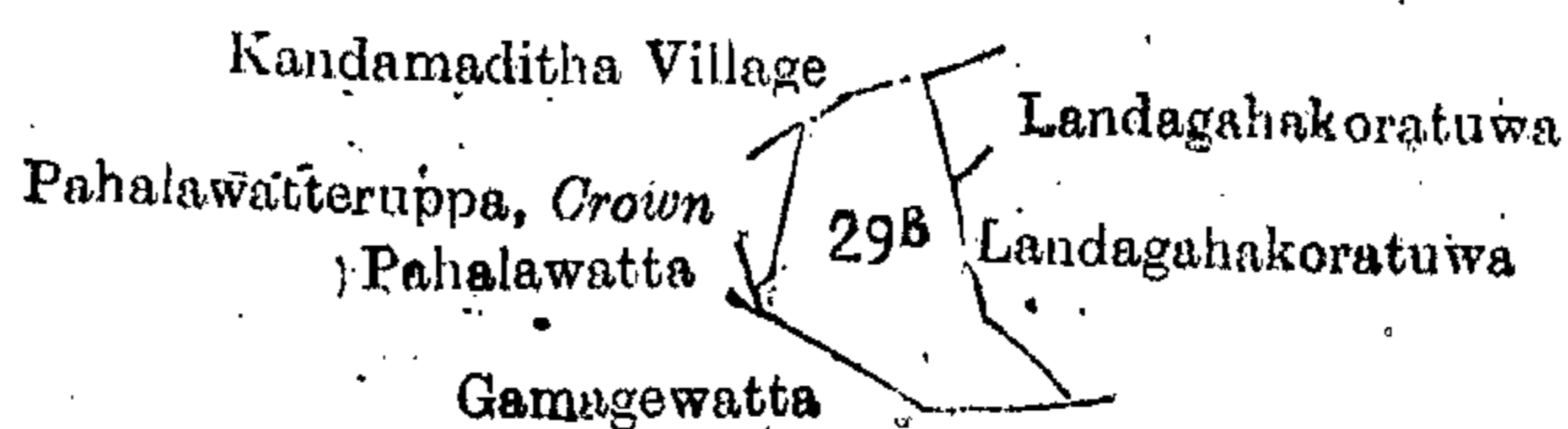
And whereas (1) Singappuli Liyanage Don Davith, (2) Kongalagamage Lewishamy, (3) Kongalagamage Don Andris, (4) Patiranage Babunhamy made claim thereto, and Charles Valentine Brayne, Special Officer appointed under section 28 of the said Ordinances, made due inquiry into such claim, and whereas the said claimants and the aforesaid Special Officer, with the consent of His Excellency the Governor, came to an agreement in writing, dated February 2, 1912, concerning the said land, under section 4, sub-section (1), of the said Ordinances, whereby it was agreed that the said claimants should be declared the purchasers of the said land upon payment on or before April 3, 1912, to the Assistant Government Agent of Hambantota, of a sum of Twenty Rupees (Rs. 20) only, as the purchase amount of the said land, and whereas the said claimants withdrew their claims to the remainder of the lands appearing in the said notice, and whereas it was further agreed by the said agreement that in default of such payment the claim of the said claimants to the said land, in respect of which the said payment was to be made, should also be considered to have been withdrawn, and the said portion of land should be declared to be the property of the Crown, and whereas the said claimants have failed to make the said payment by the due date, the said land, as more fully described hereinafter below, is declared to be the property of the Crown.

Description of the Land referred to.

The land commonly called or known as Gamageruppekella, situated in the village of Kinchigune Medagama, in the West Giruwa pattu of the Hambantota District, in the Southern Province, containing in extent 1 acre and 39 perches, and shown as lot 29b in preliminary plan 378, and in the annexed diagram, and bounded as follows: on the north by the village limit of Kandamaditha; on the east by Landagahakoratuwa sold by the Crown; on the south by Gamagewatta claimed by Kongalagamage Don Andris; and on the west by Pahalawatta claimed by Wanniachchige Dingi Appu, Pahalawatteruppa claimed by the Crown and Wanniachchige Dingi Appu.

August 10, 1912.

W. E. WAIT,
Special Officer.



Surveyor-General's Office,
Colombo, March 27, 1912.

Scale of 8 Chains to an Inch.

A. H. G. DAWSON,
for Surveyor-General.