

Ceylon Government Gazette

Published by Authority.

No. 6,530 — FRIDAY, NOVEMBER 8, 1912.

PART I.—General: Minutes, Proclamations, Appointments,
and General Government Notifications.
PART II.—Legal and Judicial.

PART III.—Provincial Administration.
PART IV.—Land Settlement.
PART V.—Mercantile, Marine, Municipal, Local, &c.

Separate paging is given to each Part in order that it may be filed separately.

Part IV.—Land Settlement.

	PAGE		PAGE
Preliminary Notices	1201	Final Orders	1221

PRELIMINARY NOTICES.

Kurunegala Notice No. 4,605.

Notice under "The Waste Lands Ordinances of 1897, 1899, 1900, and 1903."

TAKE notice that unless within three months from November 8, 1912, the persons, if any, who claim any interest in the lands hereinafter mentioned or in any one or more of such lands or to some interest therein make claim in person or in writing to the said lands or any of them or to some interest therein to J. M. Davies, Esq., Special Officer appointed under section 28 of "The Waste Lands Ordinances of 1897, 1899, 1900, and 1903," at his office at Fort, Colombo:

Such Special Officer, in pursuance of the powers vested in him by the said Ordinances, will declare by writing under his hand that the said lands or such of them, as to which no claim has been made, are the property of the Crown.

J. M. DAVIES,
Special Officer.

Description of the Lands referred to.

The following lots situated in the village of Dikwela, in the Yatikaha Korale South of the Katugampola hatpattu of the Kurunegala District, in the North-Western Province, as described in the annexed diagrams:—

I.—Preliminary plan 968.

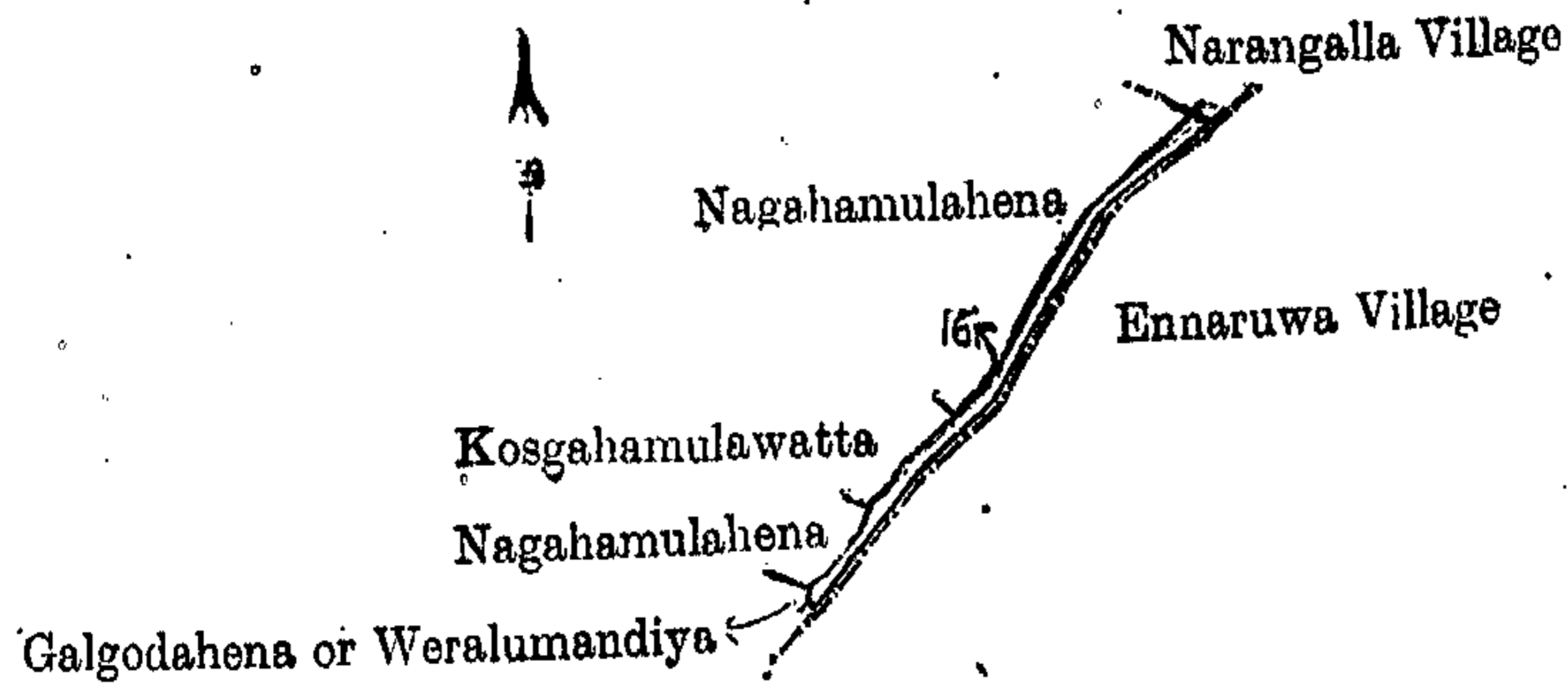
Situation: Dikwela village in Yatikaha Korale South of Kurunegala District.

Lot.	Name of Land.	Extent, A. R. P.
15	Kumbukgahakumbura-ela (stream)	5 2 15

and bounded as follows: on the north by the Kumbukgahakumbura-ela, Kumbukgahakumburepillewa claimed by Senanayake Mudiyansele Sittappu, Vidane, Kumbukgahakumburuyaya (private), Kumbukgahakumburepillewa claimed by Pathiraja Mudiyansele Hendappu and another, Kumbukgahakumburuyaya (private), Dangollehena claimed by Pathiraja Mudiyansele Appuhamy and another of Koswatta, Kumbukgahakumburuyaya (private), Asweddumawattekotuwa claimed by Narangolle Chakkarawatige Tikiri Naide; on the east by the village limit of Narangalla; on the south by Dikwelewattuyaya (private), Dikwelekatuwa claimed by Appuhami Lekam and others, Kumbukgahakumburuyaya (private), Mylagahakumburapillewa claimed by Chakkarawatige Tikiri Naide and others, Lolugahakumburapillewa claimed by Peiris Sinno of Kuliapitiya, Kumbukgahakumburuyaya (private), Urupitihena claimed by Bannayake Mudiyansele Kiri Banda, Talgahamullahena *alias* Pitawalawatta claimed by Edupulli Arachchige Kiri Naide and others, Ihalapitiyakumbura claimed by Bannaik Mudiyansele Dingiri Banda, Arachchi; on the west by the Dandagamuwa-oya.

NOTE.—The following lot lying within the above boundaries is excluded from this notice, and its extent of 1 rood and 30 perches is not included in the acreage of 5 acres 2 roods and 15 perches given above:—

Lot.	Name of Land.	Preliminary plan 968.	Extent, A. R. P.
14	Kumbukgahakumburapillewa		0 1 30



Surveyor-General's Office,
Colombo, August 8, 1912.

Scale of 8 Chains to an Inch.

A. H. G. DAWSON,
for Surveyor-General.

III.—Preliminary plan 968.

Situation : Dikwela village in Yatikaha Korale South of Kurunegala District.

Lot.	Name of Land.	Extent, A. R. P.
17	Dandagamuwa-oya (stream)	3 1 17

and bounded as follows : on the north by Kumbukgahakumbura-ela, Ihalapitiyakumbura claimed by Edupulli Arachchige Kiri Naide and others, Talgahamullahena alias Pitawalawatta claimed by ditto, Talgahamulahena and Loluwagahakumburepillewa claimed by Senanayake Mudiyansele Sittappu, Vidane, and others ; on the east by Talgahamulahena and Loluwagahakumburepillewa claimed by Senanayake Mudiyansele Sittappu, Vidane, and others, Comandiyahena claimed by Mapa Mudiyansele Ungurula, Arachchi, and others, Galgodahena or Weralumandiya claimed by Cumara Arachchilage Ukku and others, the village limit of Enneruwa ; on the south and west by a part of the Dandagamuwa-oya.

[For Diagram see page 1204.]

IV.—Preliminary plan 968.

Situation : Dikwela village in Yatikaha Korale South of Kurunegala District.

Lot.	Name of Land.	Extent, A. R. P.
7a	Urupitiyawattegala (rock)	0 1 39

and bounded as follows : on the north and east by Urupitiyahena claimed by Bunnayake Mudiyansele Kiri Banda, Vidane ; on the south and west by Talgahamullahena alias Pitawalawatta claimed by Edupulli Arachchige Kiri Naide and others.



Surveyor-General's Office,
Colombo, August 8, 1912.

Scale of 8 Chains to an Inch.

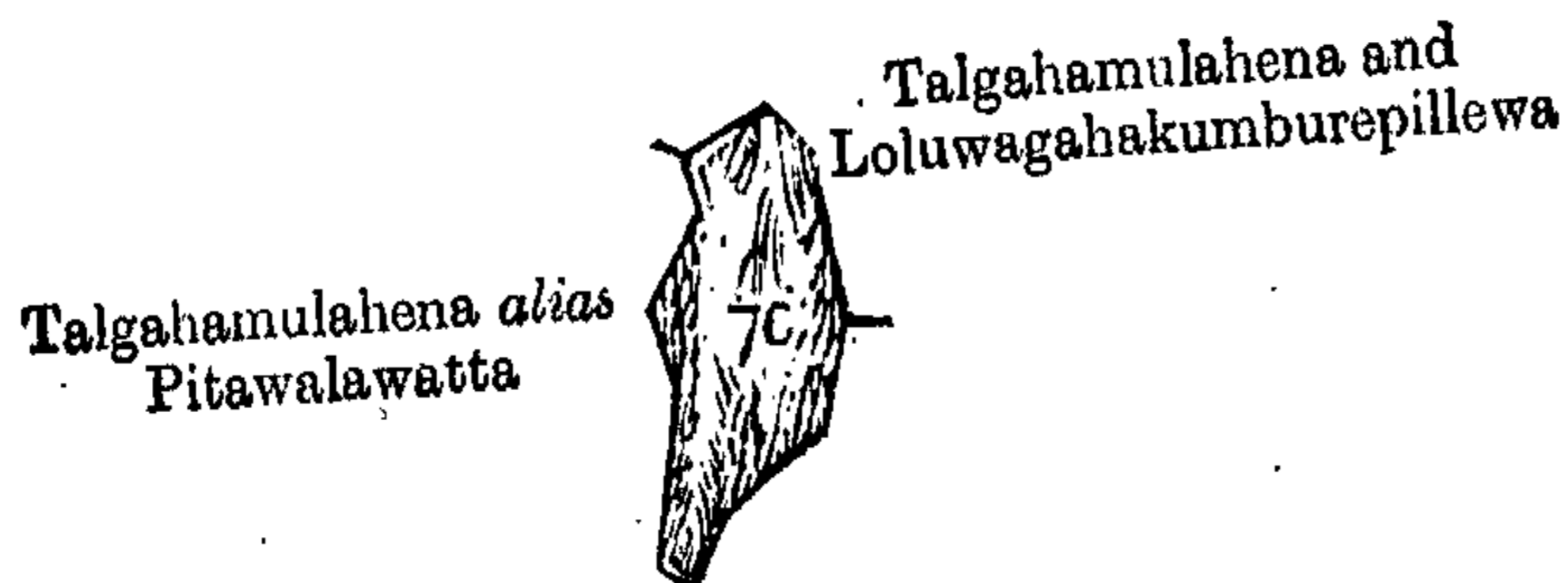
A. H. G. DAWSON,
for Surveyor-General.

V.—Preliminary plan 968.

Situation : Dikwela village in Yatikaha Korale South of Kurunegala District.

Lot.	Name of Land.	Extent, A. R. P.
7c	Veherabandiyayagala (rock)	1 0 30

and bounded as follows : on the north by Talgahamullahena and Loluwagahakumburepillewa claimed by Senanayake Mudiyansele Sittappu, Vidane, and others ; on the east by Talgahamulahena and Loluwagahakumburepillewa claimed by Senanayake Mudiyansele Sittappu, Vidane, and others, Talgahamullahena alias Pitawalawatta claimed by Edupulli Arachchige Kiri Naide and others ; on the south and west by Talgahamullahena alias Pitawalawatta claimed by Edupulli Arachchige Kiri Naide and others.



Surveyor-General's Office,
Colombo, August 8, 1912.

Scale of 8 Chains to an Inch.

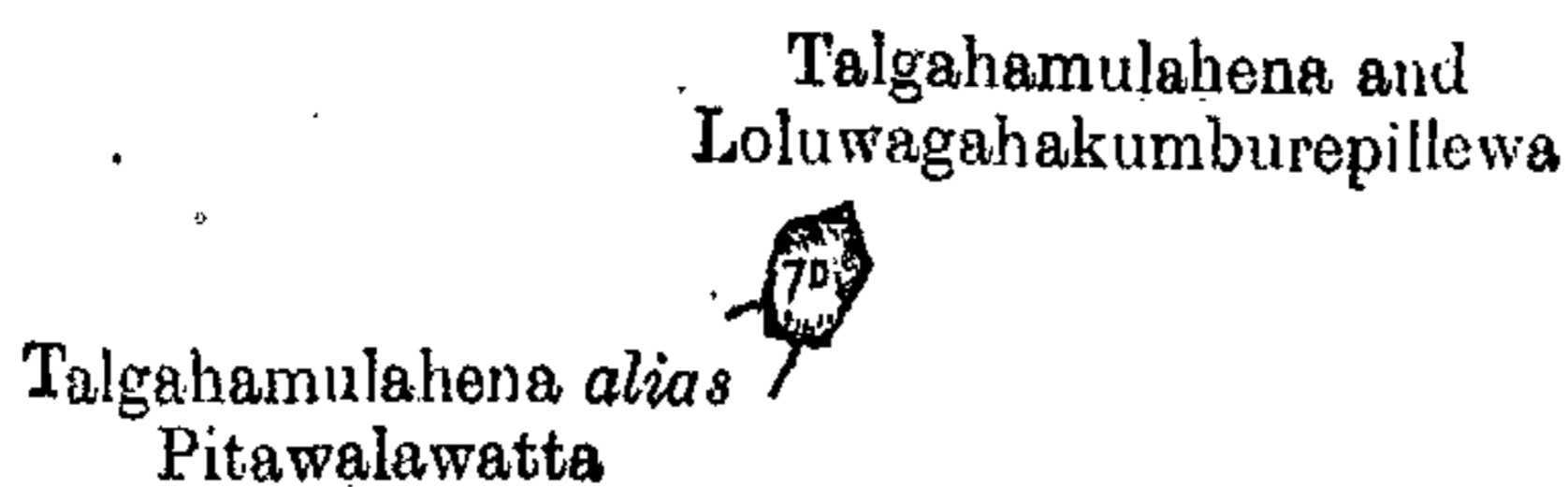
A. H. G. DAWSON,
for Surveyor-General.

VI.—Preliminary plan 968.

Situation : Dikwela village in Yatikaha Korale South of Kurunegala District.

Lot.	Name of Land.	Extent, A. R. P.
7d	Kamatgala (rock)	0 0 21

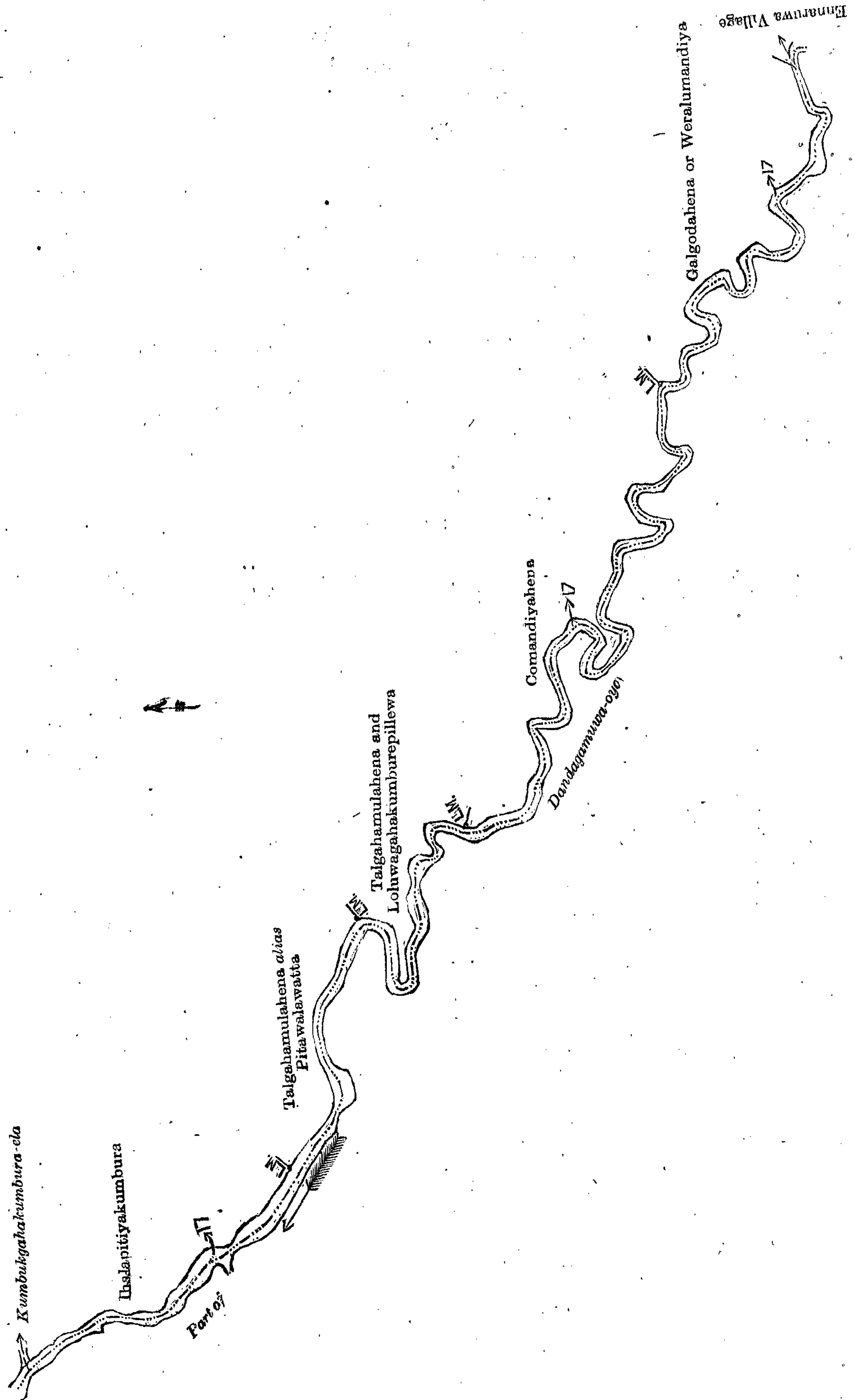
and bounded as follows : on the north and east by Talgahamulahena and Loluwagahakumburepillewa claimed by Senanayake Mudiyansele Sittappu, Vidane, and others ; on the south by Talgahamulahena and Loluwagahakumburepillewa claimed by Senanayake Mudiyansele Sittappu, Vidane, and others, Talgahamullahena alias Pitawalawatta claimed by Edupulli Arachchige Kiri Naide and others ; on the west by Talgahamulahena and Loluwagahakumburepillewa claimed by Senanayake Mudiyansele Sittappu and others.



Surveyor-General's Office,
Colombo, August 8, 1912.

Scale of 8 Chains to an Inch.
Kurunegala S. O. 76, 1912—1913.

A. H. G. DAWSON,
for Surveyor-General.



Surveyor-General's Office,
Colombo, August 8, 1912.

Scale of 8 Chains to an Inch.

A. H. G. DAWSON,
for Surveyor-General.

Kurunegala Notice No. 4,606.**Notice under "The Waste Lands Ordinances of 1897, 1899, 1900, and 1903."**

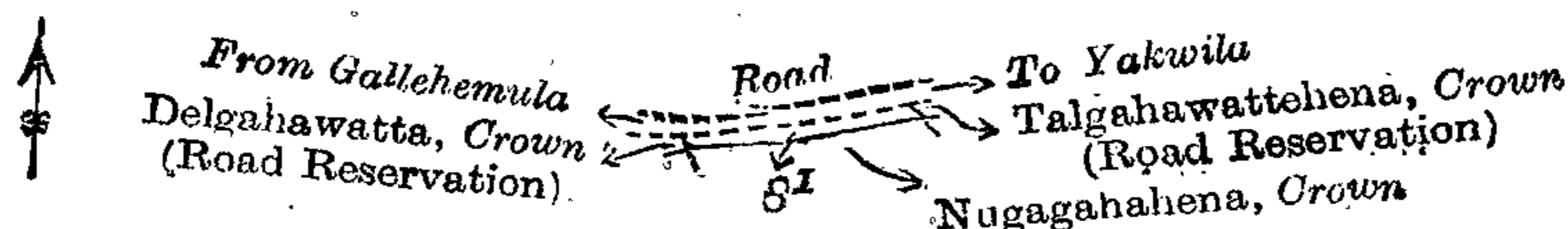
TAKE notice that unless within three months from November 8, 1912, the persons, if any, who claim any interest in the land hereinafter mentioned make claim in person or in writing to the said land or to some interest therein to J. M. Davies, Esq., Special Officer appointed under section 28 of "The Waste Lands Ordinances of 1897, 1899, 1900, and 1903," at his office at Fort, Colombo:

Such Special Officer, in pursuance of the powers vested in him by the said Ordinances, will declare by writing under his hand that the land, to which no claim has been made, is the property of the Crown.

J. M. DAVIES,
Special Officer.

Description of the Land referred to.

The land commonly called or known as Nugagahahena (minor road reservation), situated in the village of Uturawala, in the Meda Pattu Korale West of the Katugampola hatpattu of the Kurunegala District, in the North-Western Province, containing in extent 21 perches, shown as lot 8i in preliminary plan 290, and in the annexed diagram, and bounded as follows: on the north by the road from Gallehemula to Yakwila; on the east by Talgahawattehena belonging to the Crown (road reservation); on the south by Nugagahahena belonging to the Crown; on the west by Delgahawatta declared to be the property of the Crown under the Waste Lands Ordinances (road reservation).



Surveyor-General's Office,
Colombo, September 20, 1912.

Scale of 8 Chains to an Inch.

A. H. G. DAWSON,
for Surveyor-General.

Kurunegala S. O. 77, 1912—1913.

Kurunegala Notice No. 4,607.**Notice under "The Waste Lands Ordinances of 1897, 1899, 1900, and 1903."**

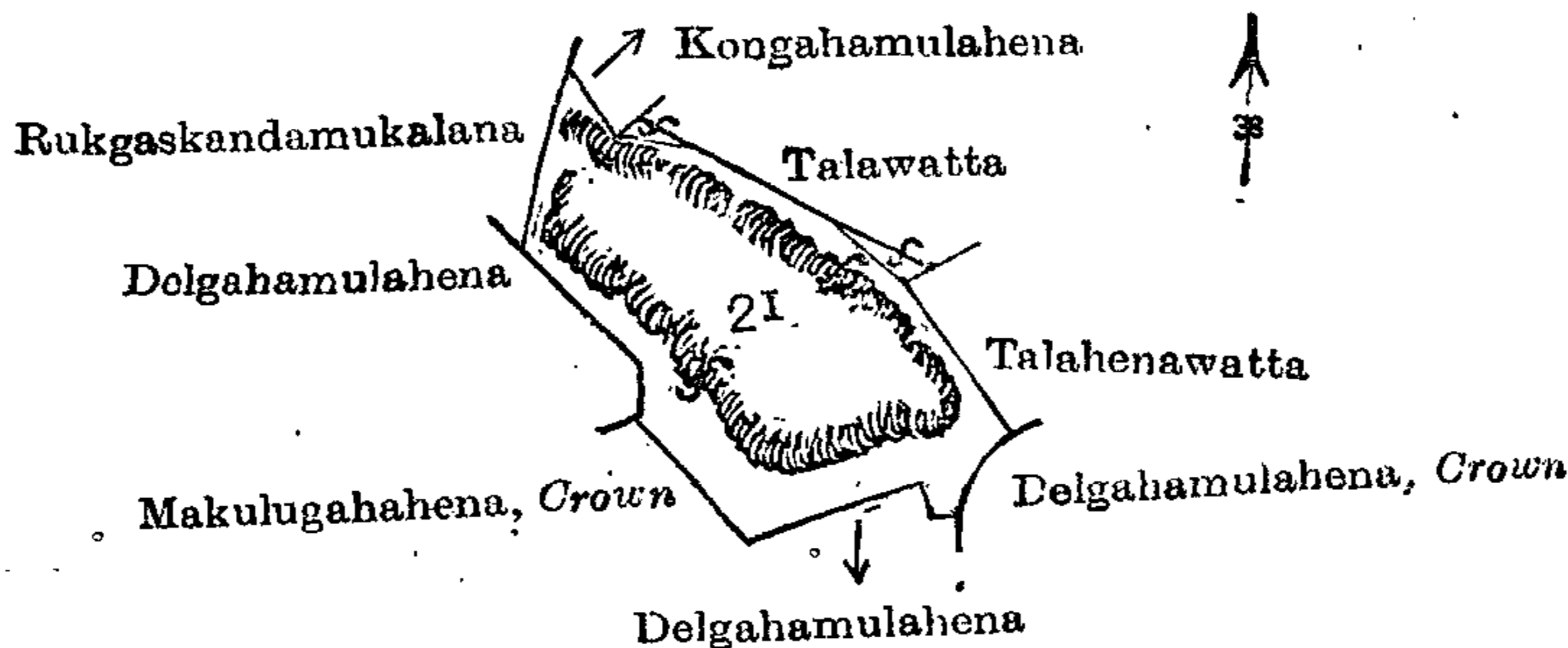
TAKE notice that unless within three months from November 8, 1912, the persons, if any, who claim any interest in the land hereinafter mentioned make claim in person or in writing to the said land or to some interest therein to J. M. Davies, Esq., Special Officer appointed under section 28 of "The Waste Lands Ordinances of 1897, 1899, 1900, and 1903," at his office at Fort, Colombo:

Such Special Officer, in pursuance of the powers vested in him by the said Ordinances, will declare by writing under his hand that the land, to which no claim has been made, is the property of the Crown.

J. M. DAVIES,
Special Officer.

Description of the Land referred to.

The land commonly called or known as Rukgaskanda, situated in the village of Dawatawa, in the Meda Pattu Korale East of the Katugampola hatpattu of the Kurunegala District, in the North-Western Province, containing in extent 4 acres and 30 perches, and shown as lot 2i in preliminary plan 371, and in the annexed diagram, and bounded as follows: on the north by Rukgaskandamukalana sold by the Crown, Kongahamullahena sold by the Crown, Talawatta sold by the Crown; on the east by Talawatta sold by the Crown, Talahenawatta sold by the Crown; on the south by Delgahamullahena claimed by the Crown, Delgahamulahena sold by the Crown, Makulugahahena claimed by the Crown; on the west by Makulugahahena claimed by the Crown, Delgahamullahena sold by the Crown, Rukgaskandamukalana sold by the Crown.



Surveyor-General's Office,
Colombo, September 27, 1912.

Scale of 8 Chains to an Inch.

A. H. G. DAWSON,
for Surveyor-General.

Kurunegala S. O. 78, 1912—1913.

Anuradhapura Notice No. 4,608.**Notice under "The Waste Lands Ordinances of 1897, 1899, 1900, and 1903."**

TAKE notice that unless within three months from November 8, 1912, the persons, if any, who claim any interest in the lands hereinafter mentioned or in any one or more of such lands or to some interest therein make claim in person or in writing to the said lands or any of them or to some interest therein to W. E. Wait, Esq., Special Officer appointed under section 28 of "The Waste Lands Ordinances of 1897, 1899, 1900, and 1903," at his office at Fort, Colombo:

Such Special Officer, in pursuance of the powers vested in him by the said Ordinances, will declare by writing under his hand that the said lands or such of them, as to which no claim has been made, are the property of the Crown.

W. E. WAIT,
Special Officer.

Description of the Lands referred to.

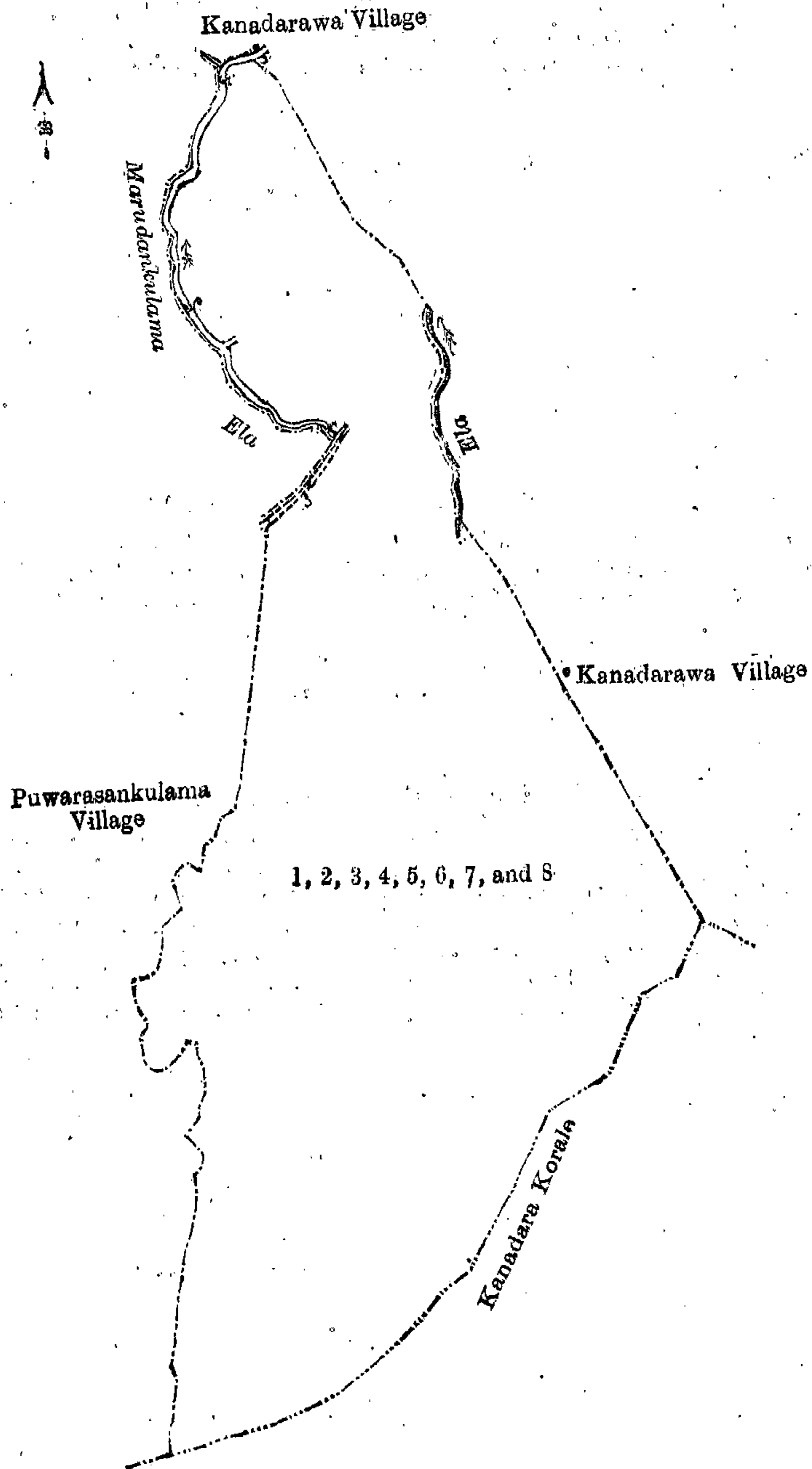
The following lots situated in the village of Waduwewa, in the Kende korale of the Ihalawewu tulana of the Nuwaragam palata, in the North-Central Province, as described in the annexed diagram:—

Preliminary plan 611.

Situation: Waduwewa village in Kende korale of Nuwaragam palata.

Lot.	Name of Land.	Extent, A. R. P.	Lot.	Name of Land.	Extent, A. R. P.
1	Ela-addaramukalana	25 2 26	6	Ela (stream)	0 2 1
2	Waduwegamukalana	91 0 3	7	Cart tract (road)	0 1 36
3	Viharabendapugala (slab rock)	19 2 18	8	Marudankulama-ela (stream)	1 0 12
4	Wewaihalamukalana	54 2 9			
5	Waduwewa, Wekanda (tank bund)	1 0 20			194 0 5

and bounded as follows: on the north by the village limit of Kanadarawa; on the east by the village limit of Kanadarawa, an ela, the village limit of Kanadarawa; on the south by the boundary of the Kanadara korale; on the west by the village limit of Puwasankulama, the Marudankulama-ela.



Surveyor-General's Office,
Colombo, September 25, 1912.

Scale of 16 Chains to an Inch.
Anuradhapura S. O. 1, 1912—1913.

A. H. G. DAWSON,
for Surveyor-General.

Anuradhapura Notice No. 4,609.

Notice under "The Waste Lands Ordinances of 1897, 1899, 1900, and 1903."

TAKE notice that unless within three months from November 8, 1912, the persons, if any, who claim any interest in the lands hereinafter mentioned or in any one or more of such lands or to some interest therein make claim in person or in writing to the said lands or any of them or to some interest therein to W. E. Wait, Esq., Special Officer appointed under section 28 of "The Waste Lands Ordinances of 1897, 1899, 1900, and 1903," at his office at Fort, Colombo:

Such Special Officer, in pursuance of the powers vested in him by the said Ordinances, will declare by writing under his hand that the said lands or such of them, as to which no claim has been made, are the property of the Crown.

W. E. WAIT,
Special Officer.

Description of the Lands referred to.

The following lots situated in the village of Kudagama, in the Pahalawewu tulana of the Kende korale of the Nuwaragam palata, in the North-Central Province, as described in the annexed diagram:—

Preliminary plan 609.

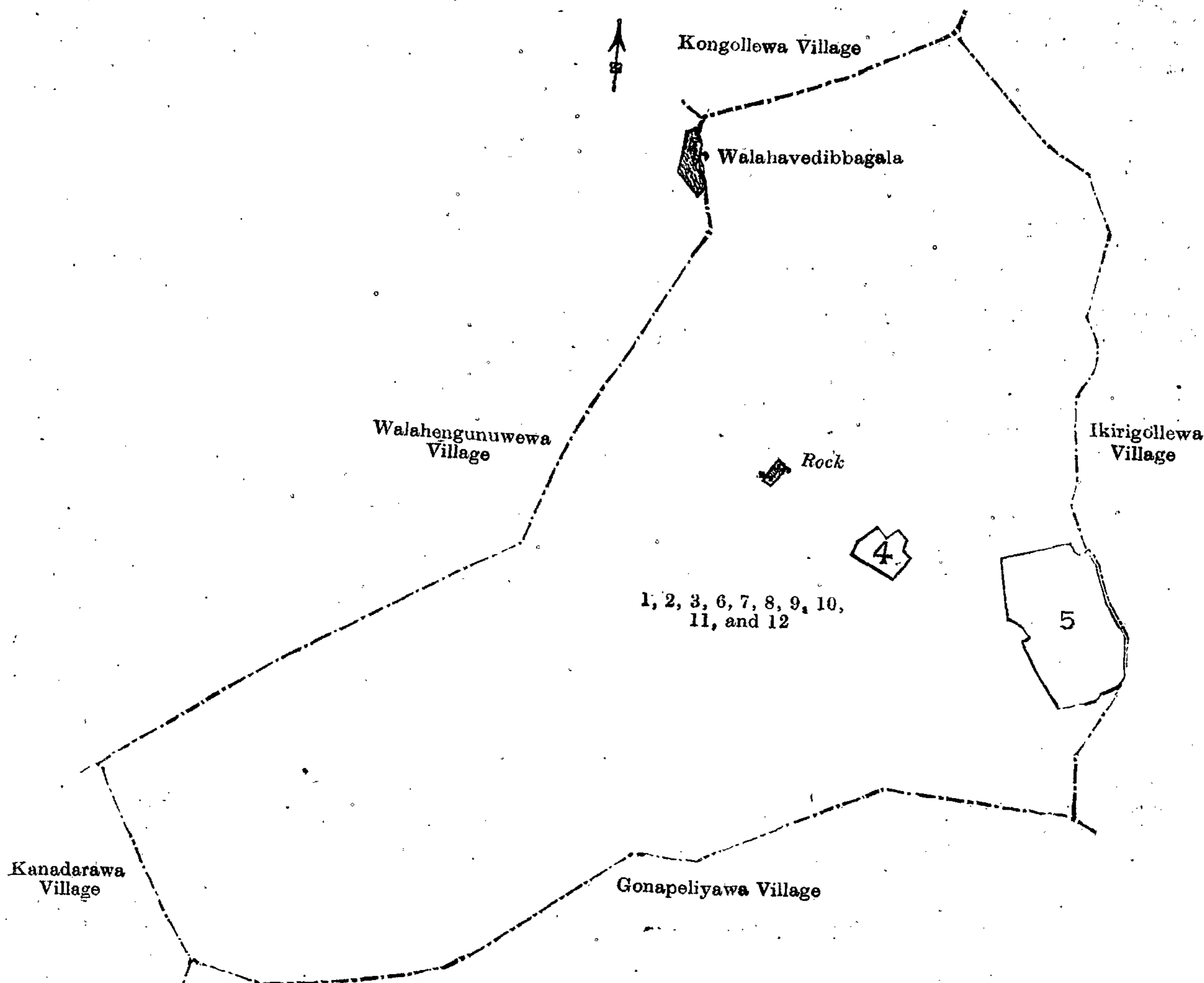
Situation: Kudagama village in Kende korale of Nuwaragam palata.

Lot.	Name of Land.	Extent, A. R. P.	Lot.	Name of Land.	Extent, A. R. P.
1	Kudagamamukalana	89 2 32	9	Adipara (footpath)	0 0 23
2	Kudagamawewa (tank and bund)	25 1 9	10	Do. (do.)	0 0 27
3	Kudumiriyegalalanda, Landukele	135 3 11	11	Wana-ela (stream)	0 0 24
6	Godavelamukalana	47 0 33	12	Adipara (footpath)	0 0 4
7	Palugahamukalana	79 1 21			
8	Ela (stream)	0 1 3			
					378 0 27

and bounded as follows: on the north by the village limit of Kongollewa, the village limit of Ikirigollewa; on the east by the village limit of Ikirigollewa; on the south by the village limit of Gonapeliyawa; on the west by the village limit of Kandarawa, the village limit of Walahengunuwewa.

NOTE.—The following lots lying within the above boundaries are excluded from this notice, and their aggregate acreage of 12 acres 2 roods and 21 perches is not included in the acreage of 378 acres and 27 perches given above:—

Lot.	Name of Land.	Preliminary plan 609.	Extent, A. R. P.
4	Kudagama-accaraidama	1 1 22
5	Palugahakumbura, Puranawela	11 0 39
			12 2 21



Surveyor-General's Office,
Colombo, September 26, 1912.

Scale of 16 Chains to an Inch.

A. H. G. DAWSON,
for Surveyor-General.

Anuradhapura S. O. 2, 1912—1913.

Uva Notice No. 4,610.

Notice under "The Waste Lands Ordinances of 1897, 1899, 1900, and 1903."

TAKE notice that unless within three months from November 8, 1912, the persons, if any, who claim any interest in the lands hereinafter mentioned or in any one or more of such lands or to some interest therein make claim in person or in writing to the said lands or any of them or to some interest therein to J. M. Davies, Esq., Special Officer appointed under section 28 of "The Waste Lands Ordinances of 1897, 1899, 1900, and 1903," at his office at Fort, Colombo :

Such Special Officer, in pursuance of the powers vested in him by the said Ordinances, will declare by writing under his hand that the said lands or such of them, as to which no claim has been made, are the property of the Crown.

J. M. DAVIES,
Special Officer.

Description of the Lands referred to.

The following lots situated in the village of Galkulugolla, in the Kandukara korale of the Buttala division, in the Province of Uva, as described in the annexed diagram :—

Preliminary plan 225.

Situation : Galkulugolla village in Kandukara korale of Badulla District.

Lot.	Name of Land.	Extent, A. R. P.
1	Talakolalandehena	3 1 39
2	Godamadatalawa, Galkulugollapatana, Dambagastennetalawa, Babbagalapatana, Ambagahawelatalawa, Talakolalandehena	106 0 4
3	Galkulugollahena, Medalandehenyaya, Ellekumburedathandekella, Koswattehenyaya, Walauwewattehena	12 3 14
12	Kotigalaramukalana	6 2 33
		129 0 10

and bounded as follows : on the north by the Kotamuduna-oya (the village limit of Ankada), the village limit of Medapatana; on the east by the village limit of Kinagahakumbura, an ela, the village limit of Kinagahakumbura, an ela, Koswatta claimed by Dissanayaka Mudiyansele Kiri Banda, Arachchi, and Dissanayaka Mudiyansele Sudu Banda, Udawela claimed by ditto, Walauwewatta claimed by Dissanayaka Mudiyansele Kiri Banda, Arachchi, ditto Sudu Banda, ditto Muttu Banda, ditto Bandara Menika, an ela, the village limit of Kirigalpotta, Galkulugollewatta claimed by Dissanayaka Mudiyansele Ukku Banda (the Galkulugolla-ara), the village limit of Kirigalpotta; on the south by (the Galkulugolla-ara) the village limit of Kirigalpotta; on the west by the village limit of Neluwa, the village limit of Kotamuduna.

[For Diagram see page 1209.]

Uva Notice No. 4,611.

Notice under "The Waste Lands Ordinances of 1897, 1899, 1900, and 1903."

TAKE notice that unless within three months from November 8, 1912, the persons, if any, who claim any interest in the lands hereinafter mentioned or in any one or more of such lands or to some interest therein make claim in person or in writing to the said lands or any of them or to some interest therein to J. M. Davies, Esq., Special Officer appointed under section 28 of "The Waste Lands Ordinances of 1897, 1899, 1900, and 1903," at his office at Fort, Colombo :

Such Special Officer, in pursuance of the powers vested in him by the said Ordinances, will declare by writing under his hand that the said lands or such of them, as to which no claim has been made, are the property of the Crown.

J. M. DAVIES,
Special Officer.

Description of the Lands referred to.

The following lots situated in the village of Nagahadoruwa, in the Kandukara korale of the Buttala division, in the Province of Uva, as described in the annexed diagram :—

Preliminary plan 239.

Situation : Nagahadoruwa village in Kandukara korale of Badulla District.

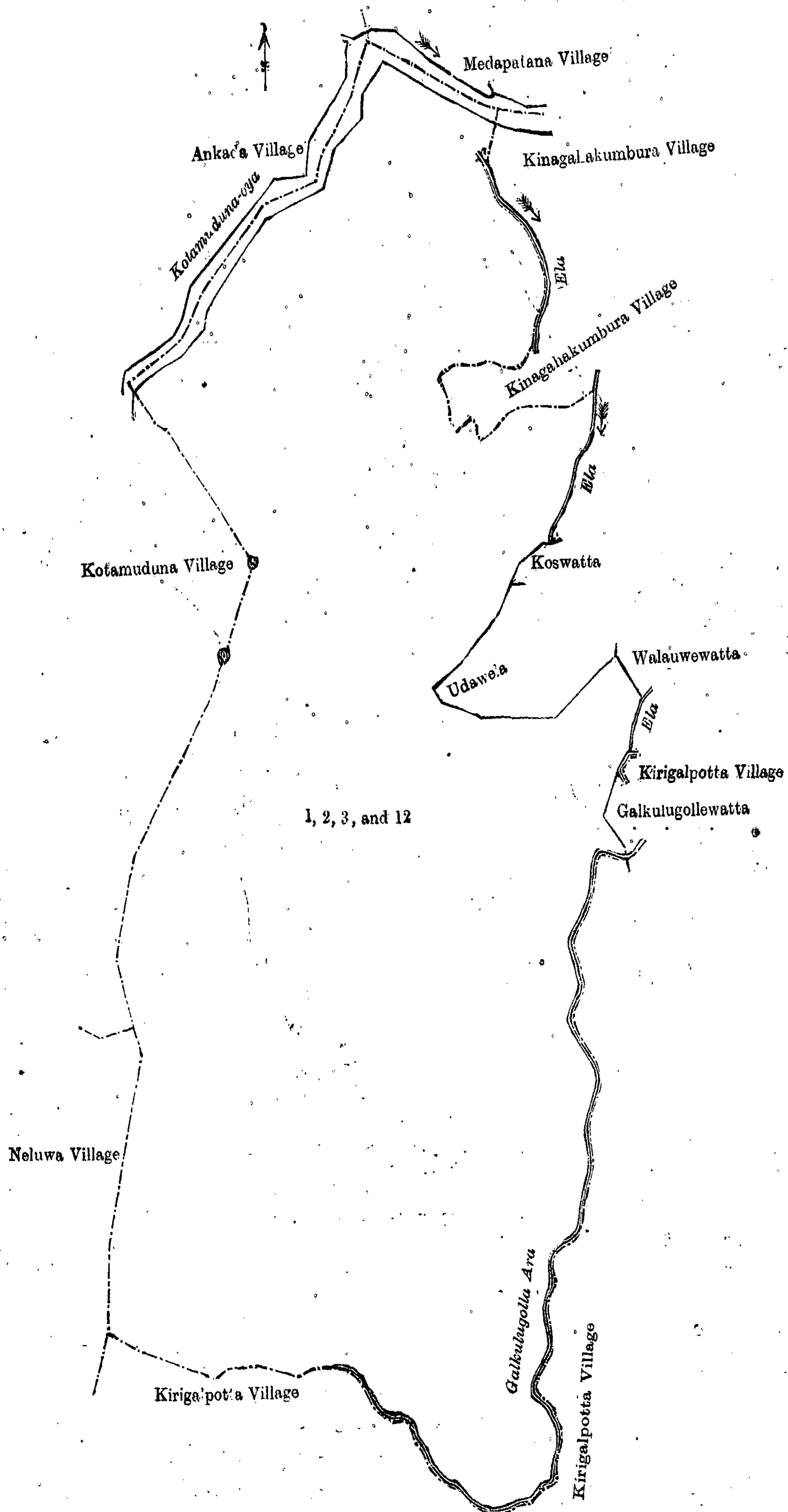
Lot.	Name of Land.	Extent, A. R. P.	Lot.	Name of Land.	Extent, A. R. P.
1	Mapitiyahena	406 1 0	12	Koralagodagommana	6 3 26
1a	Do.	0 0 15	13	Koralagodapatana	2 1 4
4	Mankadawaladuwa (island)	0 1 0	14	Keengommana <i>alias</i> Pihimbiyagommana	13 0 3
5	Gonkatuwewatta	1 0 23	15	Kalugalgediyemukalana	10 3 1
5a	Do.	0 2 19	16	Do.	2 1 18
5b	Do.	0 2 11		Streams	25 0 38
5c	Do.	0 2 6			
7	Hekillaketiya	7 1 9			
8	Koralagodatalawa	9 0 30			
11	Do.	3 1 6			
					489 3 9

and bounded as follows : on the north by part of Parappa-oya, the village limit of Gangodapanguwa, part of the Parappa-oya; on the east by part of the Parappa-oya (the village limit of Atala), part of Maha-ara, the village limit of Kalugala; on the south by the village limit of Kalugala, the village limit of Ratarankiwula, the village limit of Bogahapelessa; on the west by the village limit of Bogahapelessa, part of the Maha-ara, the village limit of Gangodapanguwa, part of the Parappa-oya.

NOTE.—The following lots lying within the above boundaries are excluded from this notice, and their aggregate acreage of 29 acres 1 rood and 35 perches is not included in the acreage of 489 acres 3 roods and 9 perches given above :—

Preliminary plan 239.

Lot.	Name of Land.	Extent, A. R. P.	Lot.	Name of Land.	Extent, A. R. P.
A 1b	Mapitiyahena	0 0 2	A 3	Paragollegedera, Bomaluawatta, Upasakawatta, Pahalagederawatta, and Pihillagawawatta	13 1 18
A 1c	Do.	0 0 37	6	Konkapuarewatta	1 2 10
A 1d	Do.	1 0 3	9	Wekadatennewatta	5 2 10
A 1e	Do.	0 2 24	10	Gallindahenagammana	5 3 28
A 2	Alutwatta	0 3 8			
A 2a	Do.	0 1 15			
					29 1 35

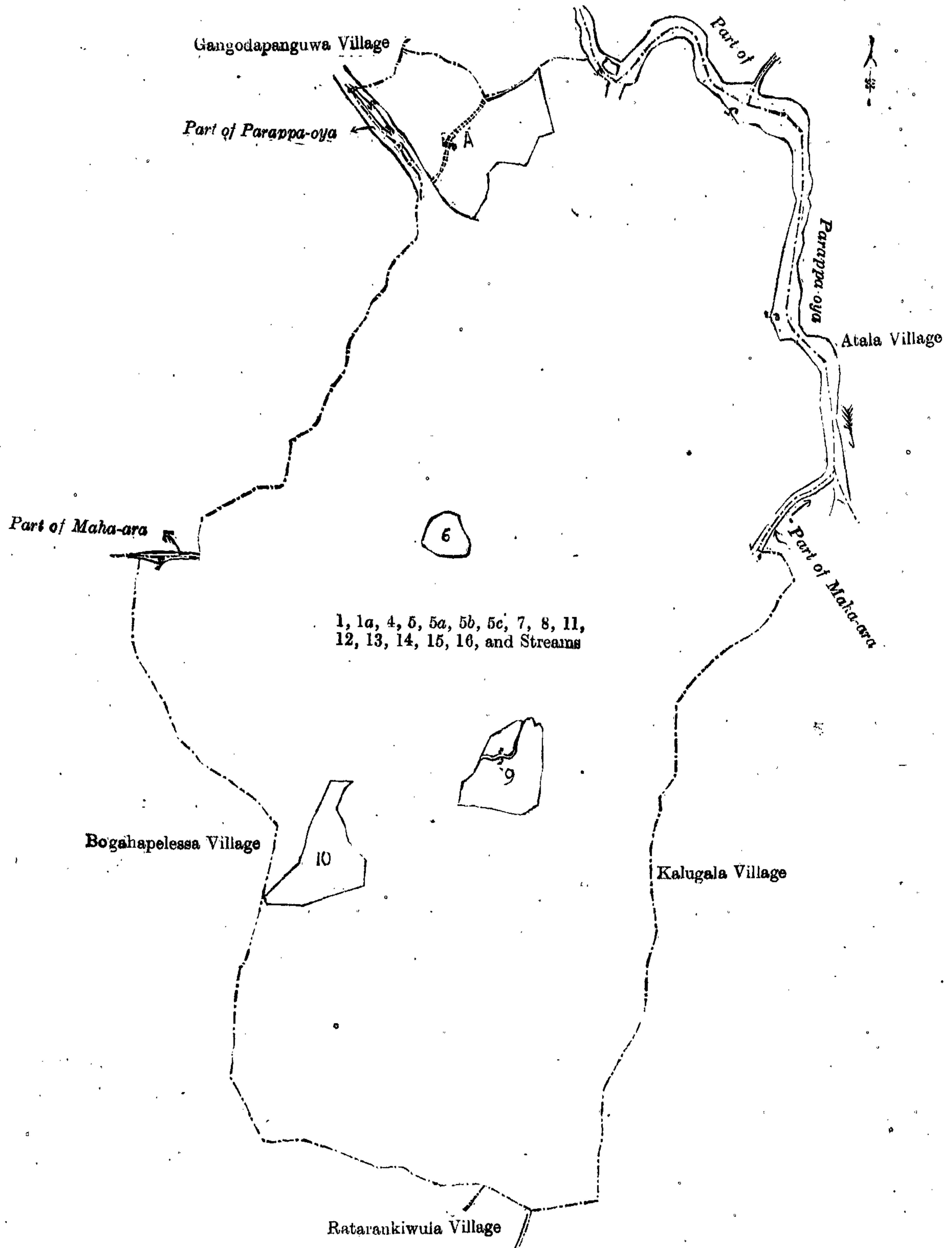


Scale of 8 Chains to an Inch.

Surveyor-General's Office,
Colombo, September 20, 1912.

A. H. G. DAWSON,
for Surveyor-General.

Uva S. O. 20, 1912—1913.



Surveyor-General's Office,
Colombo, September 18, 1912.

Scale of 16 Chains to an Inch.

Uva S. O. 21, 1912—1913.

A. H. G. DAWSON,
for Surveyor-General.

Uva Notice No. 4,612.

Notice under "The Waste Lands Ordinances of 1897, 1899, 1900, and 1903."

TAKE notice that unless within three months from November 8, 1912, the persons, if any, who claim any interest in the lands hereinafter mentioned or in any one or more of such lands or to some interest therein make claim in person or in writing to the said lands or any of them or to some interest therein to J. M. Davies, Esq., Special Officer appointed under section 28 of "The Waste Lands Ordinances of 1897, 1899, 1900, and 1903," at his office at Fort, Colombo :

Such Special Officer, in pursuance of the powers vested in him by the said Ordinances, will declare by writing under his hand that the said lands or such of them, as to which no claim has been made, are the property of the Crown.

J. M. DAVIES,
Special Officer.

Description of the Lands referred to.

The following lots situated in the village of Kotamuduna, in the Kandukara korale of the Buttala division, in the Province of Uva, as described in the annexed diagram:—

Preliminary plan 219.

Situation: Kotamuduna village in Kandukara korale of Badulla District.

Lot.	Name of Land.	Extent, A. R. P.	Lot.	Name of Land.	Extent, A. R. P.
2 ..	Suwandalellepatana ..	14 1 0	10 ..	Galketiyepahalawetiya ..	0 2 10
3 ..	Ginigaha-arawehena, Ellehena, Batala-wattehena, Kappaduwaittehena, Koswattelanda, Mahalandehena, Agalehena, Kalagahahena, Kowulkarawattehena, Nayabokkehena, Gannilewattehena, Totillagahawattehena, Millakandurehena, Uda-arawa, Totupola-arawa, Maligatenna, Hingurehena, Bogahahena, Suwandlellehena, Rambukmandiya ..	56 3 7	17 ..	Agalehenewatta <i>alias</i> Millakandurewatta ..	0 0 26
6 ..	Walibissa ..	7 3 30	18 ..	Katukitulgaharodepatana ..	1 3 0
7 ..	Walibissakele ..	6 1 1	19 ..	Nugatennetalawa ..	17 2 25
8 ..	Walibissatalawa ..	30 0 2	20 ..	Agalahenepatana ..	3 2 5
			29 ..	Hompologadahena and Ellelandehena ..	6 2 24
			30 ..	Wewettenepatana and Hompolagodatana ..	23 3 22
			31 ..	Egodawattehena and Katupullewatta ..	1 3 21
				Area of roads ..	2 0 6
				Area of streams ..	7 0 12
					180 1 31

and bounded as follows: on the north by the village limit of Amunumulla, the Meeriya-oya, the village limit of Amunumulla; on the east by the village limit of Ankada, the Kotamuduna-oya, the village limit of Galkulugolla; on the south by the village limit of Neluwa; on the west by the village limit of Neluwa, the village limit of Ritigahaduwa.

NOTE.—The following lots lying within the above boundaries are excluded from this notice, and their aggregate acreage of 157 acres 2 roods and 27 perches is not included in the acreage of 180 acres 1 rood and 31 perches given above:—

Preliminary plan 219.

Lot.	Name of Land.	Extent, A. R. P.
A 1 ..	Gonamadewatta (T. Ps. 239,260 and 134,485) ..	93 2 5
A 1 $\frac{1}{2}$..	Gonamadewatta ..	0 1 33
A 1 $\frac{1}{4}$..	Do. ..	0 0 18
A 1 $\frac{1}{4}$..	Do. ..	0 0 10
A 1 $\frac{1}{5}$..	Do. ..	0 0 14
A 1 $\frac{1}{8}$..	Do. ..	0 0 9
B 4 ..	Ginigaha-arawa, Pita-arawa, Kosgaha-arawa, Galketiya, Puwakgaha-arawa ..	8 0 30
B 5 ..	Bogahawatta, Elagederawatta, Dawulkarawatta, Helawatta, Kappaduwaittehena, Helaidamewatta, Karasgederawatta, Kammalwatta, Migaswatta, Alutgederawatta, Patiyekumburewatta, Medawatta, Hiripitiyagederawatta ..	11 1 32
B 9 ..	Deiyannekumbura (T. P. 67,214) ..	2 2 27
B 11 ..	Pita-arawepahalawelwitiya ..	0 2 27
B 12 ..	Dungegollekumbura, Gorakagaha-arawa <i>alias</i> Welegederakumbura, Dunagegollekumbura, Yonarawa, Pahala-arawa, Medawelegannile, Mugunugahakumbura, Ankawewekumbura, Dehigahakumbura, Alupotayayakumbura; Hewawila <i>alias</i> Welimeeriyatenna, Wakturekumbura, Rambukketiyekumbura, Bulugahakumbura, Medawelaulpota ..	29 0 9
B 13 ..	Nawalagederawatta and Gala-arawa ..	0 2 27
B 14 ..	Pattiyakumburehena ..	0 1 37
B 15 ..	Arakadewatta ..	0 0 29
B 16 ..	Millakandurewatta ..	0 0 26
B 21 ..	Gannilewatta ..	0 2 33
B 22 ..	Deiyannekumbura ..	2 2 24
B 23 ..	Deiyannekumbura, Paluwatta, and Heraligahawatta ..	1 3 22
B 25 ..	Polkarawatta ..	0 2 6
B 26 ..	Egodawatta and Katupullewatta ..	1 0 31
B 27 ..	Hompologadahenekele ..	1 3 29
B 28 ..	Dunukeiyamandiyedeniya ..	0 2 10
24 ..	Polkarawatta ..	0 1 19
		157 2 27

[For Diagram see page 1212.]

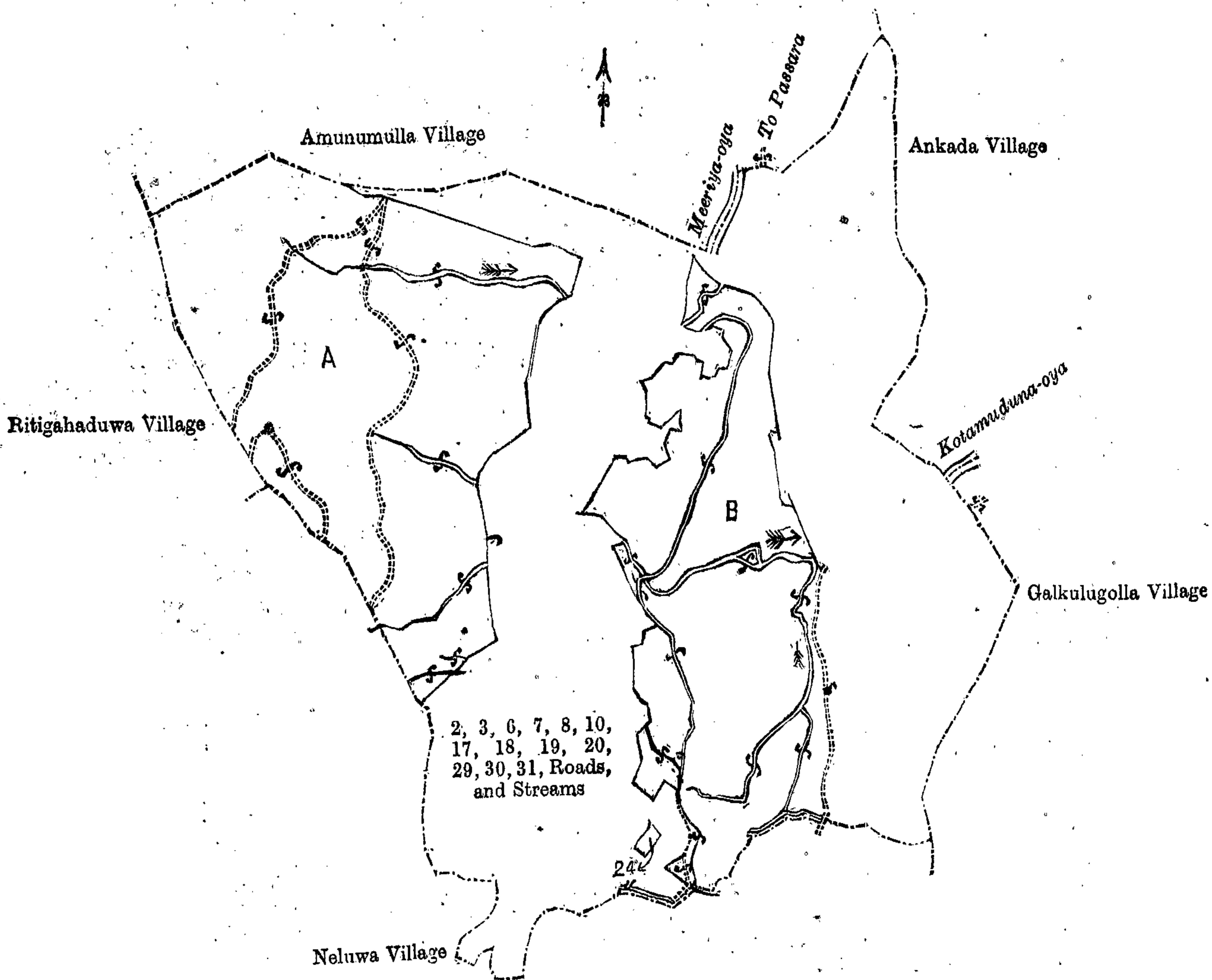
Uva Notice No. 4,613.

Notice under "The Waste Lands Ordinances of 1897, 1899, 1900, and 1903."

TAKE notice that unless within three months from November 8, 1912, the persons, if any, who claim any interest in the lands hereinafter mentioned or in any one or more of such lands or to some interest therein make claim in person or in writing to the said lands or any of them or to some interest therein to J. M. Davies, Esq., Special Officer appointed under section 28 of "The Waste Lands Ordinances of 1897, 1899, 1900, and 1903," at his office at Fort, Colombo:

Such Special Officer, in pursuance of the powers vested in him by the said Ordinances, will declare by writing under his hand that the said lands or such of them, as to which no claim has been made, are the property of the Crown.

J. M. DAVIES,
Special Officer.



Scale of 16 Chains to an Inch.

Surveyor-General's Office,
Colombo, September 16, 1912.

A. H. G. DAWSON,
for Surveyor-General.

Uva S. O. 22, 1912—1913.

Description of the Lands referred to.

The following lots situated in the village of Ratarankiula, in the Kandukara korale of the Buttala division, in the Province of Uva, as described in the annexed diagram :—

Preliminary plan 237.

Situation : Ratarankiula village in Kandukara korale of Badulla District.

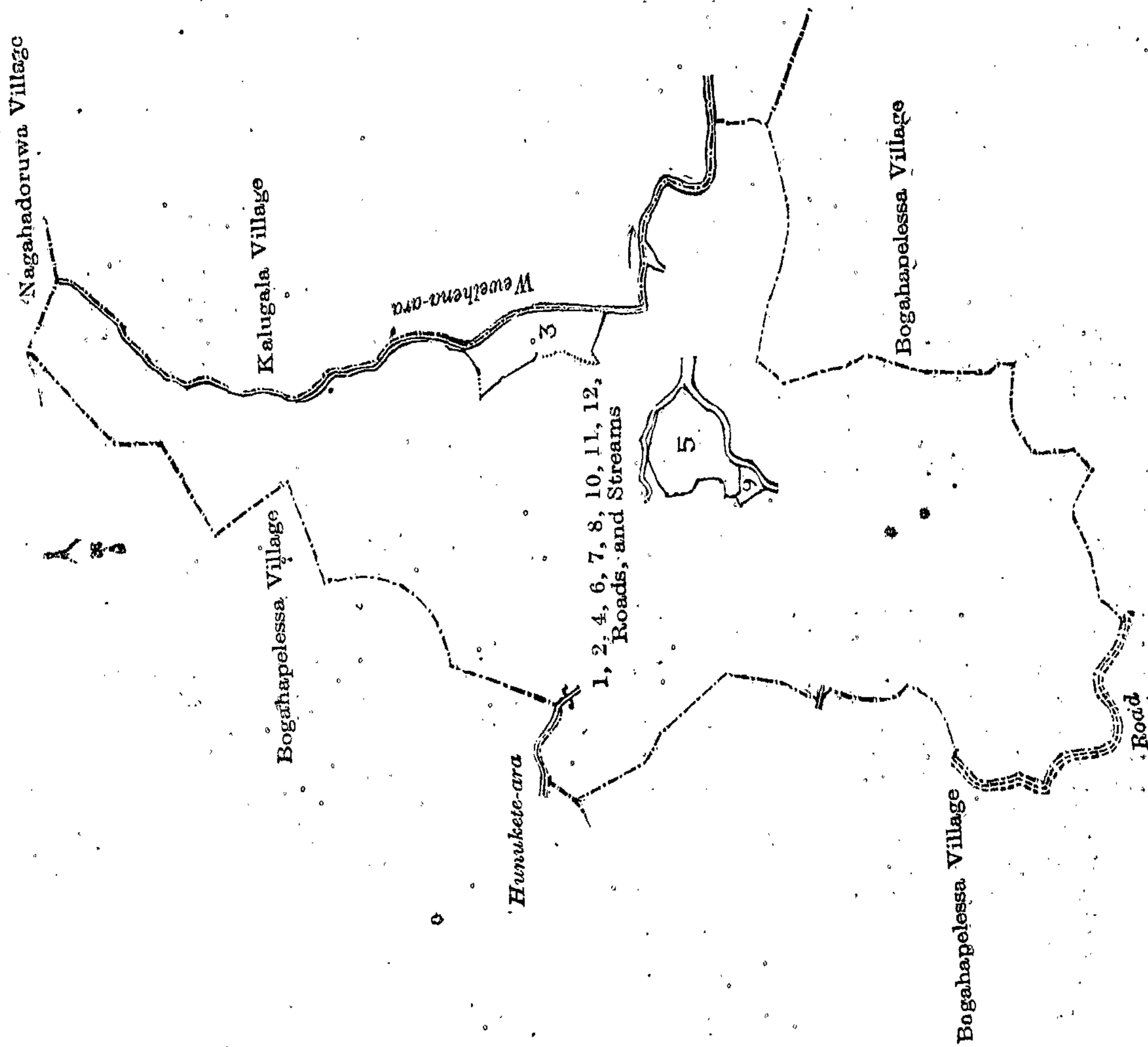
Lot	Name of Land.	Extent, A. R. P.	Lot.	Name of Land.	Extent A. R. P.
1	Keenagodepatana	2 2 7	8	Niyandagodepatana	1 1 9
2	Pamandiyehenyaya, Hunuketiyeyaya, Kukulwewelhaduwa, Dodammandiyayaya, Ratakahamandiyaya, Pihillelandeyaya, Galkadahenyaya, Damunuketiyeyaya	146 1 24	10	Pusselhedellemukalana	7 3 11
4	Arawewatta	0 0 19	11	Godaruppemukalana	12 2 32
6	Island (in Weligedera-oya)	0 0 14	12	Kansalandemukalana	0 0 17
7	Niyandagodemukalana	1 2 10		Roads	0 1 21
				Streams	4 2 24
					177 2 28

and bounded as follows : on the north by the village limit of Nagahadoruwa ; on the east by the Wewelhena-ara (the village limit of Kalugala), the village limit of Bogahapelassa ; on the south by the village limit of Bogahapelassa, a road ; on the west by a road, the village limit of Bogahapelessa, the Hunuketeara, the village limit of Bogahapelessa.

NOTE.—The following lots lying within the above boundaries are excluded from this notice, and their aggregate acreage of 7 acres and 24 perches is not included in the acreage of 177 acres 2 roods and 28 perches given above :—

Preliminary plan 237.

Lot.	Name of Land.	Extent, A. R. P.
3	Polwatta, Alutgederawatta, and Ambalanwatta	3 1 5
5	Ratarankiulearawa	3 2 22
9	Kiulewatta	0 0 37
		7 0 24



Scale of 16 Chains to an Inch.

Surveyor-General's Office,
Colombo, September 18, 1912.

A. H. G. DAWSON,
for Surveyor-General.

Uva S. O. 23, 1912—1913.

Uva Notice No. 4,614.

Notice under "The Waste Lands Ordinances of 1897, 1899, 1900, and 1903."

TAKE notice that unless within three months from November 8, 1912, the persons, if any, who claim any interest in the lands hereinafter mentioned or in any one or more of such lands or to some interest therein make claim in person or in writing to the said lands or any of them or to some interest therein to J. M. Davies, Esq., Special Officer appointed under section 28 of "The Waste Lands Ordinances of 1897, 1899, 1900, and 1903," at his office at Fort, Colombo:

Such Special Officer, in pursuance of the powers vested in him by the said Ordinances, will declare by writing under his hand that the said lands or such of them, as to which no claim has been made, are the property of the Crown.

J. M. DAVIES,
Special Officer.

Description of the Lands referred to.

The following lots situated in the village of Gedawila, in the Kandukara korale of the Buttala division, of the Province of Uva, as described in the annexed diagram:—

Preliminary plan 201.

Situation: Gedawila village in Kandukara korale of Badulla District.

Lot.	Name of Land.	Extent, A. R. P.	Lot.	Name of Land.	Extent, A. R. P.
1	Pattekumburepatana, Ambagahihinnepatana, Dabaragalapatana, Mahatennepatana, Dombagahallepatana, Elwattepatana, Kitulattearepatana, Maha-amunaduwapatana, Karanchiyapatana, Galkotuwepatana, Gepallemadepatana, Pitakamatapatana, Hapugahsgawapatana, Hompolagodapatana, Galgahawaduwepatana	449 0 8	6	Arawepatana	2 2 23
2	Mulketiyemukalana	0 1 36	7	Madaragaspitiyetalawa	3 2 22
3	Ensalkanduremukalana	1 2 39	11	Madugolleroda	0 3 26
4	Diyakolagaslandemukalana	5 3 15	12	Madugollehena	0 3 23
5	Batalakotuwehena, Waralehena, Korakkanattearahena, Gonsanduwehena, Galgehena, Kalugalalanda, Gedambehenyaya, Pempolahena, Pupulehena	64 0 17	12b	Madugollehena (reservation for stream)	0 0 9
5b	Bogahawattehena (reservation for road)	0 0 9	13	Aliwadiyamukalana	0 3 30
5c	Yakiniellapatana	0 3 28	15	Madugolledeniya	0 1 0
			16	Hompolagoderoda	5 1 23
			17	Raramidaledeniya	0 0 22
			18	Gonsanduweemukalana	6 1 7
			19	Elawattekolepatana	4 3 38
			20	Dachchagederapatana	7 1 10
			25	Meegahagodellepatana	1 1 23
			26	Gedambepatana	2 1 29
			27	Galgepatana	0 3 8
			28	Wallapattagommana	6 1 32
			29	Wallapattagommanapatana	0 1 31
			30	Heraliattepatana	0 1 32
			31	Wallapattagommana	1 2 24
			32	Wallapattagommanahena	4 0 16

Lot.	Name of Land.	Extent, A. R. P.	Lot.	Name of Land.	Extent, A. R. P.
33	Wallapattagommanapatana	.. 1 2 35	49	Mudumantalemukalana	.. 0 2 11
34	Galgewala	.. 0 1 2	51	Welwetiyyewattehena	.. 0 1 1
35	Walgahapugommana	.. 5 3 16	52	Wewelgommanamukalana	.. 9 1 3
36	Kitulwattearehena	.. 6 2 6	55½	Gedumehena	.. 2 2 26
39b	Tennewattearawa (reservation for stream)	.. 0 1 29	56	Diggommanamukalana	.. 2 1 24
43	Pallekumburagawamukalana	.. 1 2 28		Roads	.. 1 3 16
45b	Agalawattehena (reservation for stream)	.. 0 0 36		Streams	.. 21 1 24
					628 1 37

and bounded as follows: on the north by the boundary of the Passara korale, the village limit of Tallanda; on the east by the village limit of Tallanda, part of Kuda-oya; on the south by an ela, the village limit of Nemiella, a footpath, the village limit of Nemiella a footpath, the village limit of Wekumbura, the Wetahire-ara, the village limit of Wekumbura; on the west by the boundary of the Passara korale.

NOTE.—The following lots lying within the above boundaries are excluded from this notice, and their aggregate acreage of 68 acres 2 roods and 33 perches is not included in the acreage of 628 acres 1 rood and 37 perches given above:—

Preliminary plan 201.

Lot.	Name of Land.	Extent, A. R. P.	Lot.	Name of Land.	Extent, A. R. P.
A 5a	Bogahawattehena	.. 1 0 17	E 39c	Tennewattearawa	.. 0 0 33
A 21	Alutgederawatta	.. 1 1 27	E 40	Do.	.. 1 0 24
A 22	Galkotuwewatta, Helagedarawatta, Koswattegedarawatta, Pansalawatta, Tepulandewatta, Konekoratuwewatta	.. 11 3 24	E 40a	Do.	.. 0 2 4
A 23	Gedewilamahakumbura	.. 17 0 10	E 40b	Tennewattearawa (reservation for road)	.. 0 0 5
A 24	Dandeniwelewatta	.. 0 2 3	E 41	Tennearawehena	.. 0 2 28
B 8	Elarawemulatha	.. 0 0 31	42	Pallekumbura	.. 2 0 38
B 9	Metiwalalanda and Arambewatta	.. 2 3 5	F 44	Pitakotuwa	.. 1 0 21
B 10	Madugommearawa	.. 0 2 23	F 45	Agalawattehena	.. 1 0 38
8½	Egodapitiyekumbura	.. 0 0 7	F 45a	Do.	.. 0 3 11
C 12a	Madugollehena	.. 1 1 14	F 46	Galkotuwewatta, Kammalewatta, and Helagederawatta	.. 2 2 23
C 14	Madugollewatta	.. 1 1 27	F 47	Jambugaha-arawekumbura	.. 0 3 24
37	Yodaellarawekumbura	.. 1 0 10	F 48	Arambewatta	.. 2 0 13
D 38	Yodaellawatta	.. 0 2 16	F 50	Elewatta	.. 0 0 32
D 38a	Yodaellawatta (reservation for Kuda-oya)	.. 0 1 9	F 53	Kandekumburemahawela	.. 5 1 25
D 38b	Yodaellawatta (reservation for stream)	.. 0 0 17	F 54	Pitakamatewatta	.. 0 1 37
E 39	Tennewattearawa	.. 0 2 7	F 55	Madawalewatta	.. 0 1 32
E 39a	Do.	.. 0 3 29	57	Watagommanamukalana	.. 6 2 9
					68 2 33

[For Diagram see page 1215.]

Ratnapura Notice No. 4,615.

Notice under "The Waste Lands Ordinances of 1897, 1899, 1900, and 1903."

TAKE notice that unless within three months from November 8, 1912, the persons, if any, who claim any interest in the lands hereinafter mentioned or in any one or more of such lands make claim in person or in writing to the said lands or any of them or to some interest therein to H. O. Fox, Esq., Special Officer appointed under section 28 of "The Waste Lands Ordinances of 1897, 1899, 1900, and 1903," at his office at Fort, Colombo:

Such Special Officer, in pursuance of the powers vested in him by the said Ordinances, will declare by writing under his hand that the said lands or such of them, as to which no claim has been made, are the property of the Crown.

H. O. Fox,
Special Officer.

Description of the Lands referred to.

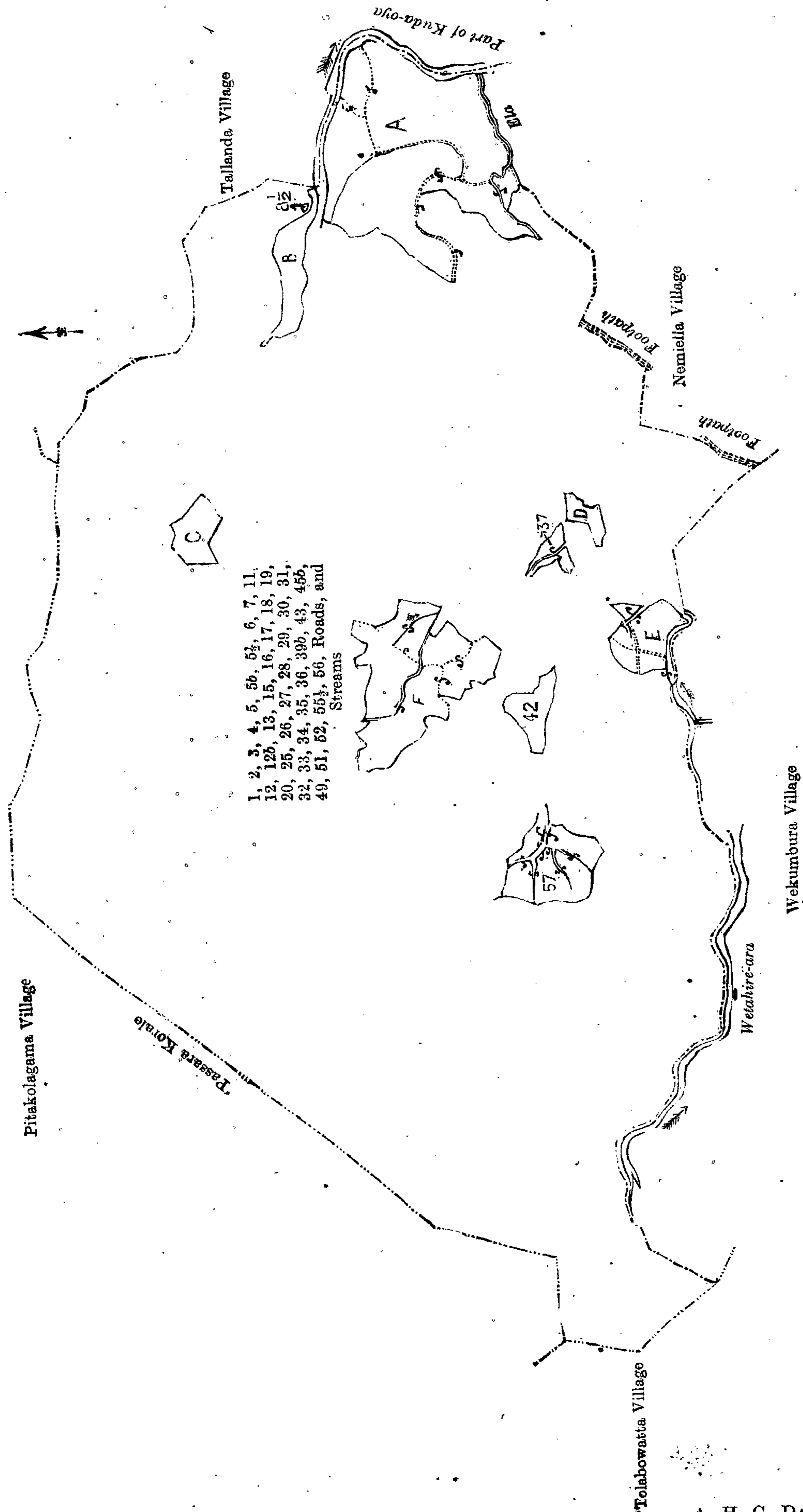
The following lots situated in the village of Halpawila, in the Uda pattu of the Nawadun korale of the Ratnapura District, in the Province of Sabaragamuwa, as described in the annexed diagram:—

Preliminary plan 33.

Situation: Halpawila village in Nawadun korale of Ratnapura District.

Lot.	Name of Land.	Extent, A. R. P.	Lot.	Name of Land.	Extent, A. R. P.
1	Haththellamandiya, Dodandeniya-hena, Kotagulahena, Edandeniya-godahena, Halgahadeniyahena, Halgahadeniyaowita	.. 22 2 19	11	Dodandeniye-hena	.. 0 3 23
1c	Horakepuhena alias Getaudahena	.. 13 2 17	1m	Kotugalahena	.. 2 -1 20
1f	Parandalwalehena	.. 9 2 14	7	Madolwitiya	.. 148 3 30
1g	Kotagulamukalana	.. 17 0 18	9	Gederadeniyagodellahena	.. 2 1 25
1h	Kotaguladeniyehena	.. 0 3 7	12	Amunewalehenyaya	.. 8 1 35
1i	Kotagulahenyaya	.. 15 0 35	15	Tuttiripitiya, Niwunaowita, Kathirige-hena	.. 48 2 30
					290 2 33

and bounded as follows: on the north by the village limit of Handurukanda, the village limit of Panawenna; on the east by the village limit of Panawenna; on the south by the village limit of Panawenna, the village limit of Poranuwa; on the west by the village limit of Handurukanda, the Panawenna-ela, the village limit of Handurukanda.



Surveyor-General's Office,
Colombo, September 25, 1912.

Scale of 16 Chains to an Inch.

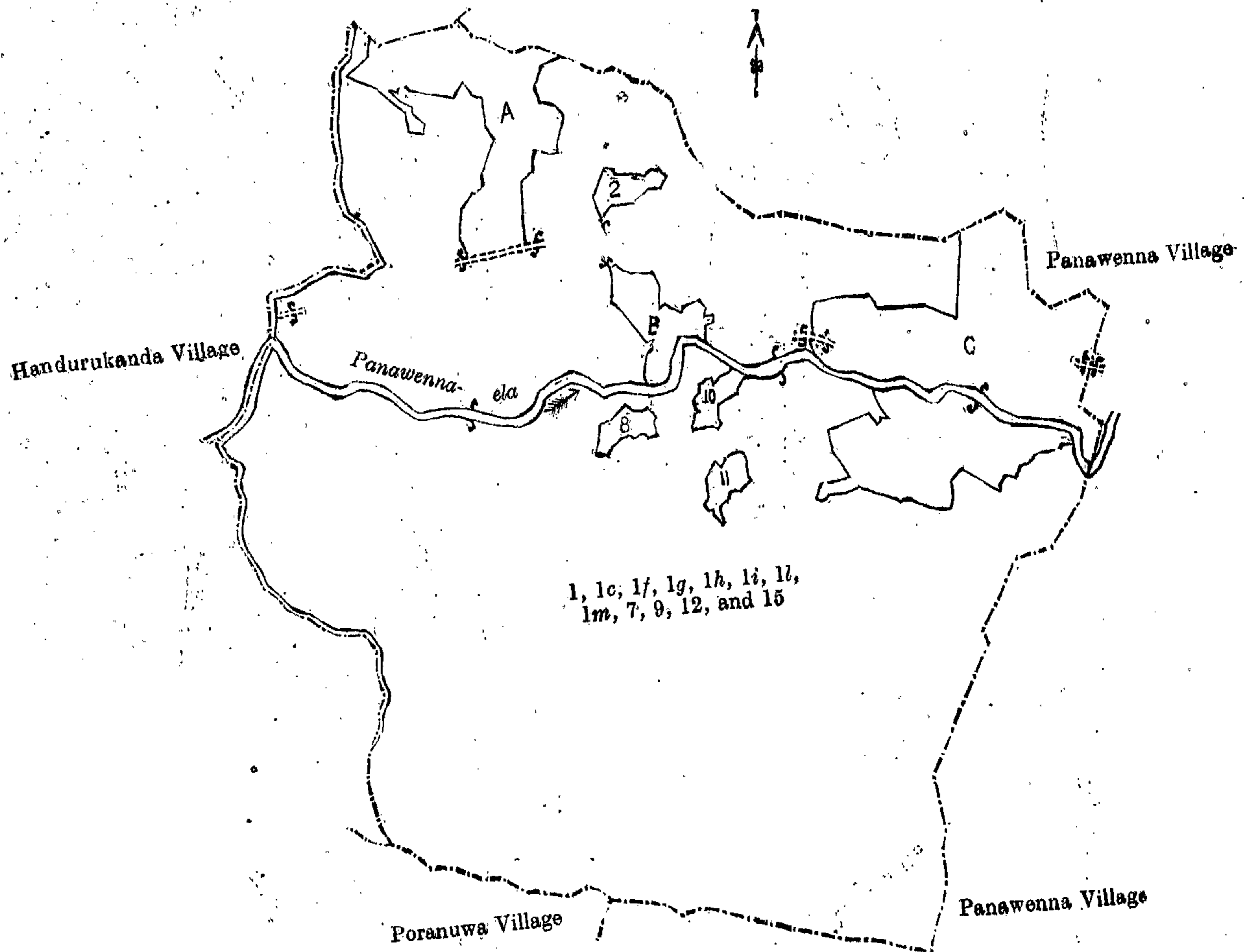
Uva S. O. 24, 1912—1913.

A. H. G. DAWSON,
for Surveyor-General.

NOTE.—The following lots lying within the above boundaries are excluded from this notice, and their aggregate acreage of 53 acres and 35 perches is not included in the acreage of 290 acres 2 roods and 33 perches given above:—

Preliminary plan 33.

Lot.	Name of Land.	Extent, A. R. P.	Lot.	Name of Land.	Extent, A. R. P.
A 1j	Kotagulahenyayepolwatta	0 1 2	C 5	Lindagawadeniyewatta	0 1 3
A 1k	Kotagulahenyayepolwatta alias		C 6	Lindagawadeniya	0 2 10
	Dodandeniyehepolwatta	10 2 22	C 13	Egodawatteihalakele, Egodawatte-pahalakele	1 1 30
A 16	Tippolarawawatura (T. P. 212,399)	0 3 18	C 14	Pallekumbura, Walauregekelle, Uda-kumbura, Pitakumbura	9 3 22
A 17	Dodandeniya-atura (T. P. 212,400)	1 1 0	2	Dodandeniya	1 0 20
B 1e	Batamandiyawatta	0 3 27	8	Aludeniya	1 0 10
B 3	Halgahadeniya, Addandeniya	2 2 24	10	Gederadeniya	1 0 5
C 1a	Tennapitawatta	5 1 27	11	Kapudeniya	1 0 10
C 1b	Lindagawadeniyagodawatta	2 2 19			
C 1d	Galwalshenewatta	2 0 23			
C 1	Rasnakgewatta, Palleowita, Medagederawatta, Kirihamigewatta, Veralupagewatta, Kiralagewatta, Kolambugamagewatta	10 0 3			53 0 35



Surveyor-General's Office,
Colombo, August 28, 1912.

Scale of 16 Chains to an Inch.

A. H. G. DAWSON,
for Surveyor-General.

Ratnapura S. O. 7, 1912—1913.

Ratnapura Notice No. 4,616.

Notice under "The Waste Lands Ordinances of 1897, 1899, 1900, and 1903."

TAKE notice that unless within three months from November 8, 1912, the persons, if any, who claim any interest in the lands hereinafter mentioned or in any one or more of such lands or to some interest therein make claim in person or in writing to the said lands or any of them or to some interest therein to H. O. Fox, Esq., Special Officer appointed under section 28 of "The Waste Lands Ordinances of 1897, 1899, 1900, and 1903," at his office at Fort, Colombo:

Such Special Officer, in pursuance of the powers vested in him by the said Ordinances, will declare by writing under his hand that the said lands or such of them, as to which no claim has been made, are the property of the Crown.

H. O. Fox,
Special Officer.

Description of the Lands referred to.

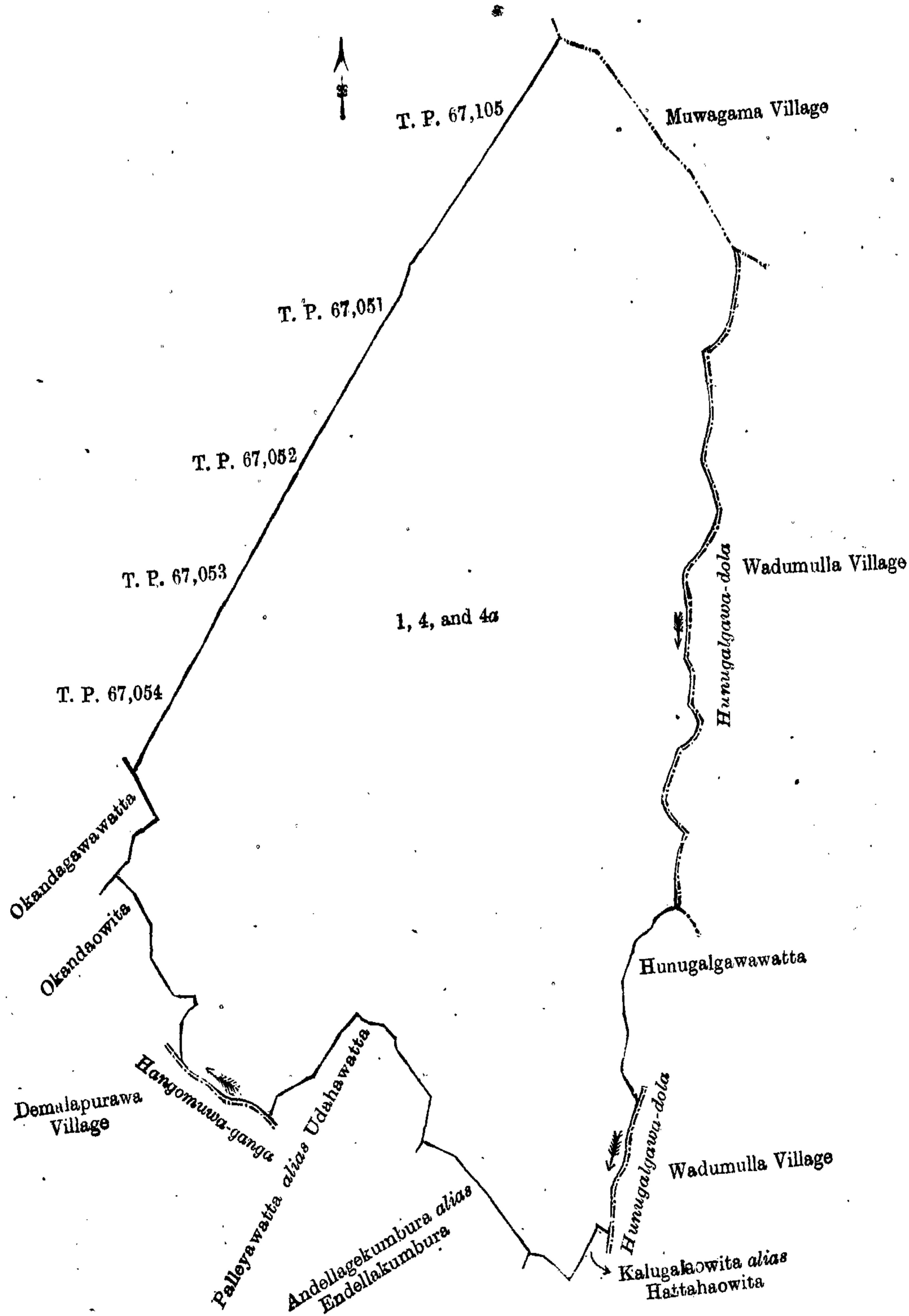
The following lots situated in the village of Weraniyagoda, in the Pallepattu of the Nawadun korale of the Ratnapura District, in the Province of Sabaragamuwa, as described in the annexed diagram :—

Preliminary plan 73.

Situation : Warniyagoda village in Nawadun korale of Ratnapura District.

Lot.	Name of Land.	Extent, A. R. P.
1	Potgulkandamukalana, Weraniyagodakele, Galapallehena, Helkadehena, Paragaha-hena, Pelpolahena, Gamagehena, Okandehena, Batalahena, Tiriappuhena, Iriyagahahena	71 3 9
4	Nelenchigehena, Uдахagodella, Endalagodella, Hattahagodella, Endalakumbure-godellehena, Hattahagodellehena, Gederagawahena, Elwattagawahena, Hunugala-gawakurakkanhena	12 0 27
4a	Okandegodella	1 1 6
		85 1 2

and bounded as follows : on the north by T. P. 67,105, the village limit of Muwagama ; on the east by the Hunugalgawa-dola (the village limit of Wadumulla), Hunugalgawawatta claimed by Gamaetiralalage Puchimahatmaya and others, the Hunugalgawa-dola (the village limit of Wadumulla) ; on the south by Kalugalaowita *alias* Hatlahaowita claimed by Gamaetiralalage Puchi Mahatmaya and others, Andellagekumbura *alias* Endellakumbura claimed by ditto, Palleyawatta *alias* Uдахawatta claimed by ditto, the Hangomuwa-ganga (the village limit of Demalaporuwa) ; on the west by Okandaowita claimed by Abeysiriwardana Martelis Appuhamy and others, Okandagawawatta claimed by ditto, T. Ps. 67,054, 67,053, 67,052, 67,051, and 67,105.



Surveyor-General's Office,
Colombo, September 12, 1912.

Scale of 8 Chains to an Inch.

A. H. G. DAWSON,
for Surveyor-General.

Ratnapura S. O. 8, 1912—1913.

Colombo Notice No. 4,617.

Notice under "The Waste Lands Ordinances of 1897, 1899, 1900, and 1903."

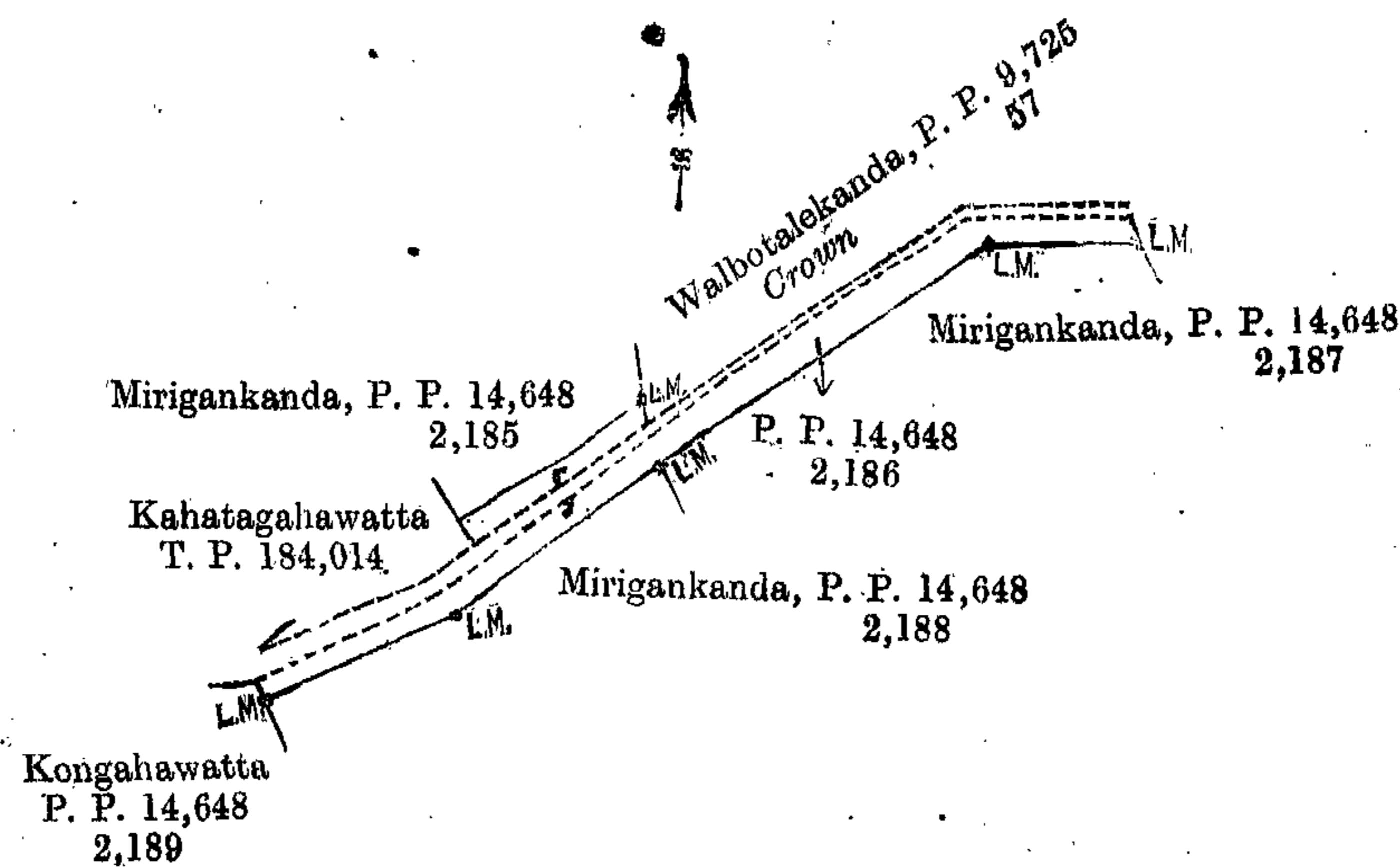
TAKE notice that unless within three months from November 8, 1912, the persons, if any, who claim any interest in the land hereinafter mentioned appear before the Assistant Government Agent of the Colombo and Negombo Districts of the Western Province, at his office in Colombo, and make claim in person or in writing to the said land or to some interest therein:

Such Assistant Government Agent, in pursuance of the powers in him vested by the said Ordinances, will declare by writing under his hand that the said land, to which no claim has been made, is the property of the Crown.

C. V. BRAYNE,
Assistant Government Agent.

Description of the Land referred to.

Lot 2,186 in preliminary plan 14,648, called and known as Mirigankanda (Crown reservation for a road), containing in extent 1 rood and 25 perches, situated in the village Mirigama, in Udugaha pattuwa of Hapitigam korale, in the District of Negombo, in the Western Province, as described in the annexed diagram, and bounded on the north by Kahatagahawatta claimed by R. A. Sulanchi, Vel-Vidane, on title plan 184,014, Mirigankanda sold by the Crown to Ranasuriya Appuhamillage Sulanchi Appuhamy, being lot 2,185 in P. P. 14,648, and Walbotalekanda belonging to the Crown, being lot 57 in P. P. 9,725; on the east by road and Crown reservation for a road; on the south by Mirigankanda sold by the Crown to Kahagalahakuruge Sinchiya and Agallahakuruge Andorissa, being lot 2,187 in P. P. 14,648, and Mirigankanda sold by the Crown to Ranasinghe Hettiarachchige Don Julis Ranasingha, being lot 2,188 in P. P. 14,648; on the west by Kongahawatta sold by the Crown to Abeysingha Naulla Aratchiralage Don Cornelis, being lot 2,189 in P. P. 14,648, and Crown reservation for a road.



Surveyor-General's Office,
Colombo, July 15, 1912.

Scale of 4 Chains to an Inch.

A. J. WICKWAR,
for Surveyor-General.

Colombo Notice No. 4,618.

Notice under "The Waste Lands Ordinances of 1897, 1899, 1900, and 1903."

TAKE notice that unless within three months from November 8, 1912, the persons, if any, who claim any interest in the lands hereinafter mentioned or in any one or more of such lands appear before the Assistant Government Agent of the Colombo and Negombo Districts of the Western Province, at his office in Colombo, and make claim in person or in writing to the said lands or any of them or to some interest therein:

Such Assistant Government Agent, in pursuance of the powers in him vested by the said Ordinances, will declare by writing under his hand that the said lands or such of them, as to which no claim has been made, are the property of the Crown.

C. V. BRAYNE,
Assistant Government Agent.

Description of the Lands referred to.

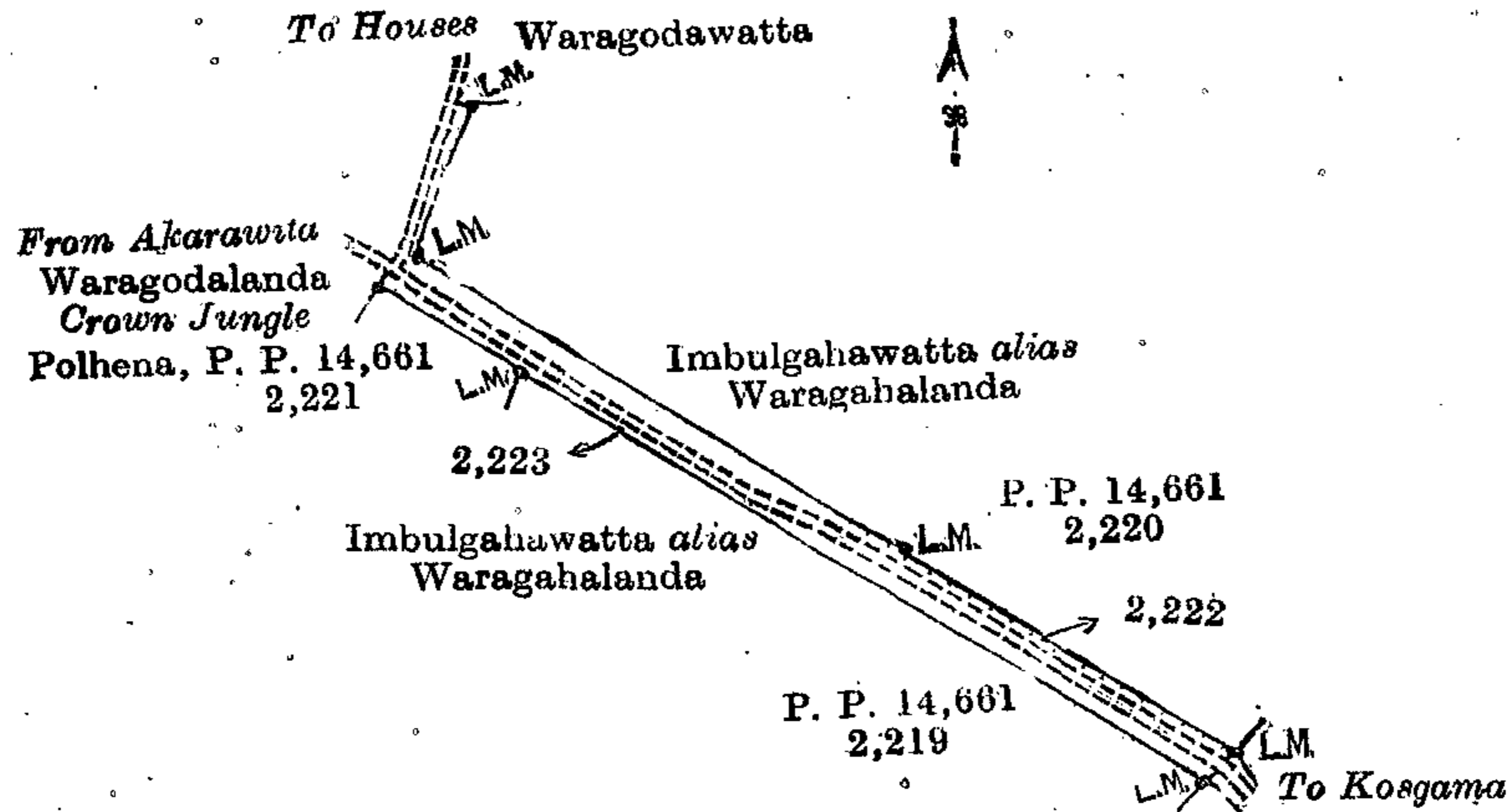
The following lots situated in the village Bollatawa, in Udugaha pattuwa of Hewagam korale, in the District of Colombo, in the Western Province, as described in the annexed diagram:—

Preliminary plan 14,661.

Situation: Bollatawa village in Udugaha pattuwa of Hewagam korale of Colombo District.

Lot.	Name of Land.	Extent, A. R. P.
2222	Waragodaland (Crown reservation for a road)	0 0 31
2223	Do. (do.)	0 0 27

Boundaries: on the north by footpath, Waragodawatta claimed by K. Podineris, Imbulgahawatta *alias* Waragahalanda sold by the Crown to Don Jacovis Rupesingha Gunawardhana, Vidane Arachchi, and another; on the east by road to Kosgama and road reservation; on the south by Imbulgahawatta *alias* Waragahalanda sold by the Crown to Tanipulie Arachchige Don Abraham Gunaratne Jayatilaka and another and Polhena sold by the Crown to Galkettikankanamalage Sarnelis Appu, being lot 2,221 in P. P. 14,661; on the west by Waragodaland, Crown jungle, and road from Akarawita to Kosgama and road reservation.



Surveyor-General's Office,
Colombo, July 3, 1912.

Scale of 4 Chains to an Inch.

A. J. WICKWAR,
for Surveyor-General.

Colombo Notice No. 4,619.

Notice under "The Waste Lands Ordinances of 1897, 1899, 1900, and 1903."

TAKE notice that unless within three months from November 8, 1912, the persons, if any, who claim any interest in the lands hereinafter mentioned or in any one or more of such lands appear before the Assistant Government Agent of the Colombo and Negombo Districts of the Western Province, at his office in Colombo, and make claim in person or in writing to the said lands or any of them or to some interest therein :

Such Assistant Government Agent, in pursuance of the powers in him vested by the said Ordinances, will declare by writing under his hand that the said lands or such of them, as to which no claim has been made, are the property of the Crown.

C. V. BRAYNE,
Assistant Government Agent.

Description of the Lands referred to.

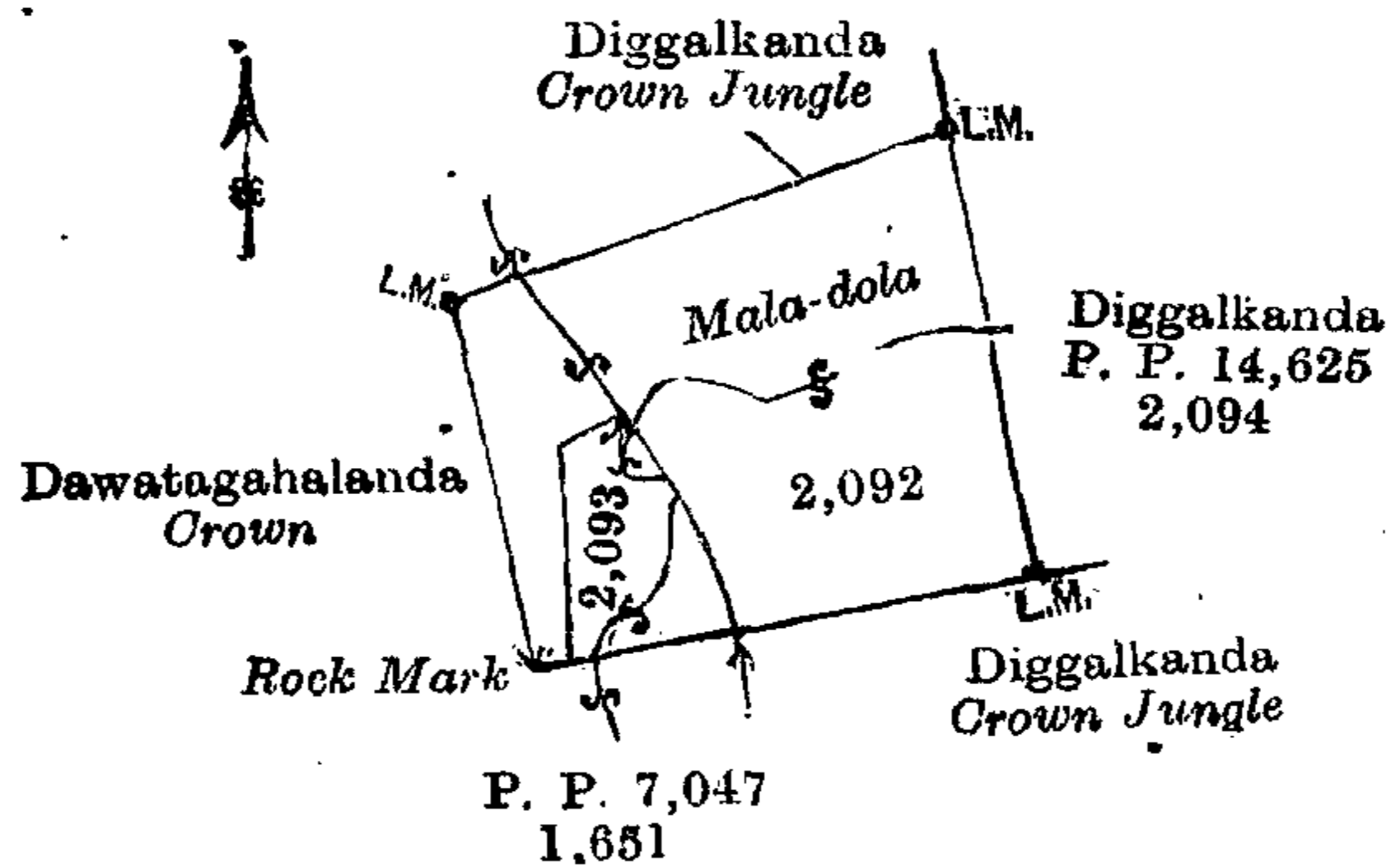
The following lots situated in the village Alawala, in the Udugaha pattuwa of Siyane Korale East, in the District of Colombo, in the Western Province, as described in the annexed diagrams :—

I.—Preliminary plan 14,625.

Situation : Alawala village in Udugaha pattuwa of Siyane Korale East of Colombo District.

Lot.	Name of Land.	Extent, A. R. P.
2092	Diggalkanda (Crown reservation for a stream)	1 1 18
2093	Diggalkandedeniya (Crown reservation for a stream)	0 0 33
		1 2 11

and bounded as follows : on the north by Diggalkanda, Crown jungle ; on the east by Diggalkanda, sold by the Crown to Mrs. C. H. Obeyesekere, being lot 2,094 in P. P. 14,625 ; on the south by Diggalkanda, Crown jungle, Deniya belonging to the Crown, and rock mark ; and on the west by Dawatagahalanda belonging to the Crown.



Surveyor-General's Office,
Colombo, July 5, 1912.

Scale of 4 Chains to an Inch.

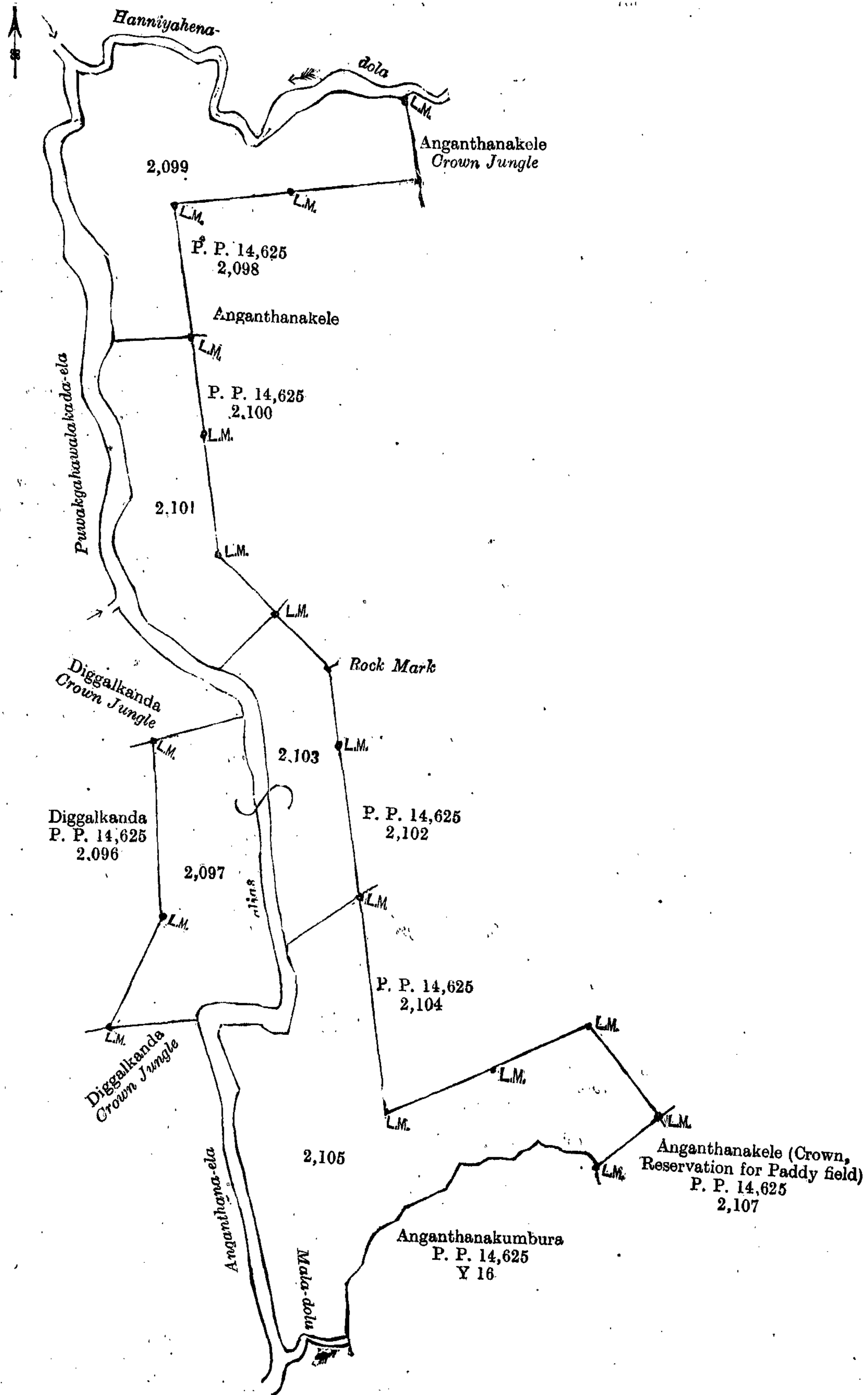
A. J. WICKWAR,
for Surveyor-General.

II.—Preliminary plan 14,625.

Situation : Alawala village in Udugaha pattuwa of Siyane Korale East of Colombo District.

Lot.	Name of Land.	Extent, A. R. P.
2097	Diggalkanda (Crown reservation for a stream)	1 3 36
2099	Anganthanakele (Crown reservation for a stream and paddy field)	2 3 19
2101	Do. (do.)	1 3 16
2103	Do. (do.)	1 2 1
2105	Do. (do.)	4 2 19
		12 3 11

and bounded as follows : on the north by Hanniyahene-dola ; on the east by Anganthanakele, Crown jungle, Anganthanakele sold by the Crown to Mrs. C. H. Obeyesekere, being lots 2,098, 2,100, 2,102, and 2,104 in P. P. 14,625 ; on the south by Anganthanakele (Crown reservation for paddy field), being lot 2,107 in P. P. 14,625, Anganthanakumbura claimed by D. Moyya and others, being lot Y 16 in P. P. 14,625, and Mala-dola ; and on the west by Anganthana-ela *alias* Puwakgahawalakada-ela, Diggalkanda, Crown jungle, Diggalkanda sold by the Crown to Mrs. C. H. Obeyesekere, being lot 2,096 in P. P. 14,625, Diggalkanda, Crown jungle, and Anganthana-ela *alias* Puwakgahawalakada-ela.



Surveyor-General's Office,
Colombo, July 5, 1912.

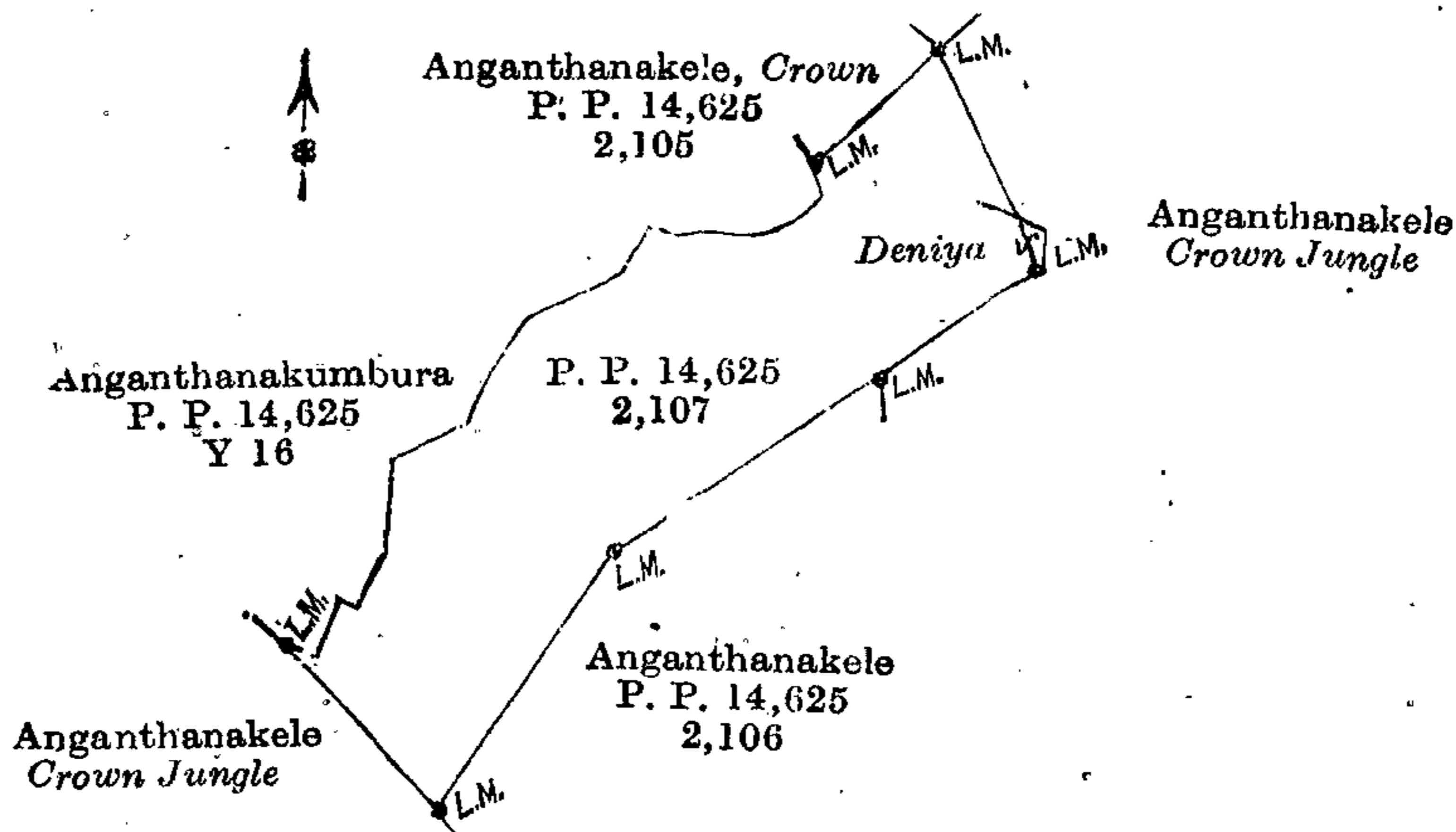
A. J. WICKWAR,
for Surveyor-General.

III.—Preliminary plan 14,625.

Situation : Alawala village in Udugaha pattuwa of Siyane Korale East of Colombo District.

Lot.	Name of Land.	Extent, A. R. P.
2107	Anganthanakele (Crown reservation for paddy field) 2 1 2

and bounded as follows : on the north by Anganthanakumbura claimed by D. Moiya and others, being lot Y 16 in P. P. 14,625; and Anganthanakele (Crown reservation for stream and paddy field), being lot 2,105 in P. P. 14,625 ; on the east by Anganthanakele, Crown jungle ; on the south by Anganthanakele, Crown jungle, and Anganthanakele sold by the Crown to Sri Chandrasara Terunnanse, being lot 2,106 in P. P. 14,625 ; and on the west by Anganthanakele, Crown jungle.



Surveyor-General's Office,
Colombo, July 5, 1912.

Scale of 4 Chains to an Inch.

A. J. WICKWAR,
for Surveyor-General.

FINAL ORDERS.

Galle S. O. No. 244.

**Order under Section 4, Sub-section (1), of "The Waste Lands Ordinances of 1897, 1899, 1900, and 1903,"
admitting Land to be Private Property.**

In the matter of the land commonly called or known as Mahaokandehena, situate in the village of Habarakada, in the Hinidum pattu of the Galle District, in the Southern Province, and of "The Waste Lands Ordinances of 1897, 1899, 1900, and 1903."

WHEREAS in pursuance of section 1 of the said Ordinances it was duly notified on October 29, 1909, that if no claim to the land commonly called or known as Mahaokandehena, situate in the village of Habarakada, in the Hinidum pattu of the Galle District, in the Southern Province, containing in extent 41 acres and 32 perches, and shown as lot 140 in preliminary plan 475, and in the annexed diagram, was made to John George Fraser, Special Officer appointed under section 28 of the said Ordinances, within the period of three months from the date specified in such notice, such land would be declared the property of the Crown, and dealt with on account of the Crown (*vide* Notice No. 3,608) :

And whereas Robert de Silva Wijewanta made claim thereto, and John George Fraser and John Still, Special Officers appointed under section 28 of the the said Ordinances, made due inquiry into such claim ; I, Harry Chambers Toller, Special Officer appointed under section 28 of the said Ordinances, with the consent of His Excellency the Governor, do hereby admit the claim of the said claimant to the said land, as more fully described herein below, under section 4, sub-section (1), of the said Ordinances.

Description of the Land referred to.

The following lot situated in the village of Habarakada, in the Hinidum pattu of the Galle District, in the Southern Province, as described in the annexed diagram :—

Preliminary plan 475.

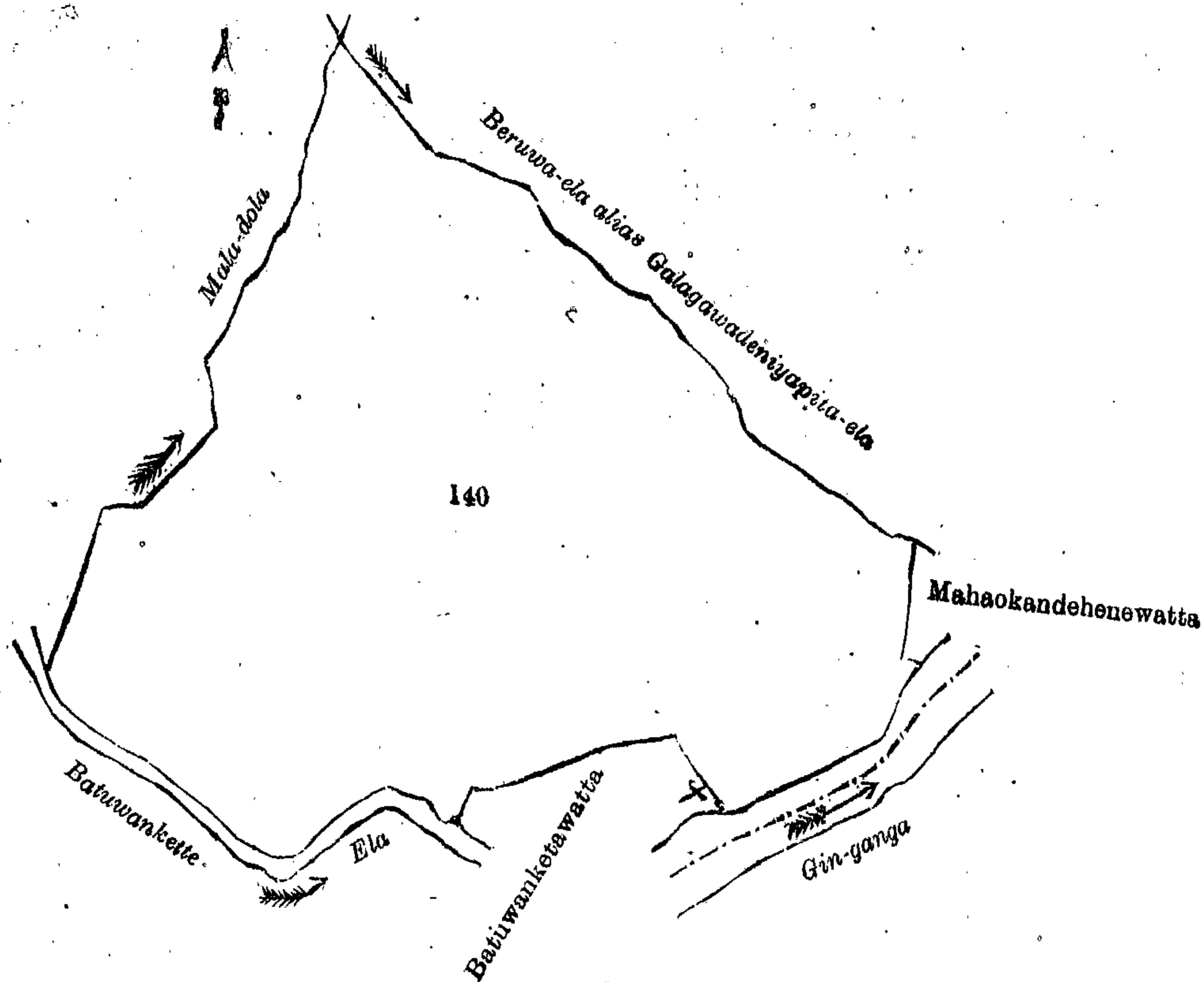
Situation : Habarakada village in Hinidum pattu of Galle District.

Lot.	Name of Land.	Extent, A. R. P.
140	Mahaokandehena	.. 41 0 32

and bounded as follows : on the north by the Beruwa-ela *alias* Galagawadeniya Pita-ela ; on the east by Mahaokandehewatta claimed by R. D. S. Wijewanta, Gin-ganga ; on the south by Gin-ganga, Batuwanketawatta claimed by R. D. S. Wijewanta, Batuwankette-ela ; on the west by Mala-dola.

August 9, 1912.

H. C. TOLLER,
Special Officer.



Surveyor-General's Office,
Colombo, April 18, 1912.

Scale of 8 Chains to an Inch.

A. H. G. DAWSON,
for Surveyor-General.

Galle S. O. No. 245.

Order under Section 4, Sub-section (1), of "The Waste Lands Ordinances of 1897, 1899, 1900, and 1903," declaring Land to be Crown Property.

In the matter of the land commonly called or known as Mahaokandehena, situate in the village of Habarakada, in the Hinidum pattu of the Galle District, in the Southern Province, and of "The Waste Lands Ordinances of 1897, 1899, 1900, and 1903."

WHEREAS in pursuance of section 1 of the said Ordinances it was duly notified on October 29, 1909, that if no claim to the land commonly called or known as Mahaokandehena, situate in the village of Habarakada, in the Hinidum pattu of the Galle District, in the Southern Province, containing in extent 9 acres 2 roods and 16 perches, and shown as lot 139 in preliminary plan 475, as described in the annexed diagram, was made to John George Fraser, Special Officer appointed under section 28 of the said Ordinances, within the period of three months from the date specified in such notice, such land would be declared the property of the Crown, and dealt with on account of the Crown (*vide* Notice No. 3,608):

And whereas Robert de Silva Wijewanta made claim thereto, and whereas the said claimant has withdrawn his claim to the said land, I, Harry Chambers Toller, Special Officer appointed under section 28 of the said Ordinances, under and by virtue of the powers vested in me in that behalf by section 4 of the said Ordinances, do hereby on August 9, 1912, order and declare under section 4, sub-section (1), of the said Ordinances, that the said land, as more fully described herein below, is the property of the Crown.

Description of the Land referred to.

The following lot situated in the village of Habarakada, in the Hinidum pattu of the Galle District, in the Southern Province, as described in the annexed diagram:—

Preliminary plan 475.

Situation: Habarakada village in Hinidum pattu of Galle District.

Lot.	Name of Land.	Extent, A. R. P.
139	Mahaokandehena	9 2 16

and bounded as follows: on the north by the Maladola, T. P. 85,899; on the east by Polgahawilakumbura claimed by Robert de Silva Wijewanta, Polgahawilagodella *alias* Batagodella sold to Robert de Silva Wijewanta, Maladola; on the south by Batuwan-kette-ela; on the west by Maladola.

August 9, 1912.

H. C. TOLLER,
Special Officer.

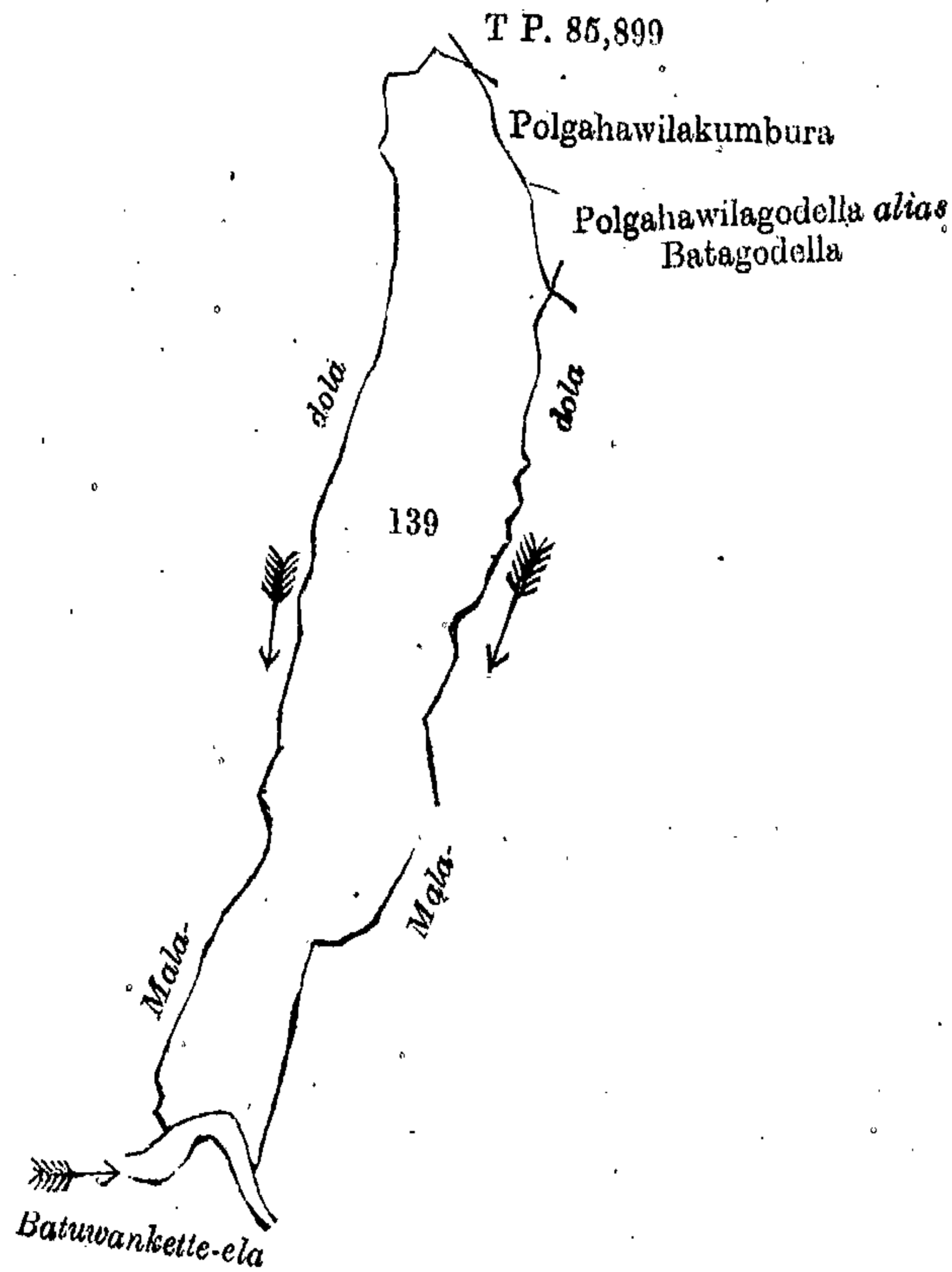
[For Diagram see page 1223.]

Hambantota S. O. No. 842.

Order under Section 4, Sub-section (1), of "The Waste Lands Ordinances of 1897, 1899, 1900, and 1903," declaring Lands to be Crown Property.

In the matter of the lands commonly called or known as Medawadiyemukalana, Medawadiyehena, situate in the village of Handugala, in the West Giruwa pattu of the Hambantota District, in the Southern Province, and of "The Waste Lands Ordinances of 1897, 1899, 1900, and 1903."

WHEREAS in pursuance of section 1 of the said Ordinances it was duly notified on April 20, 1906, that if no claim to the lands commonly called or known as Medawadiyemukalana, Medawadiyehena, situate in the village of Handugala, in the West Giruwa pattu of the Hambantota District, in the Southern Province, containing in extent 5 acres and 25 perches, and shown as lots 6, 7, and 9 in preliminary plan 71, and in the annexed diagram, was made to Howard Orme Fox, Special Officer appointed under section 28 of the said Ordinances, within the period of three months from the date specified in such notice, such lands would be declared the property of the Crown, and dealt with on account of the Crown (*vide* Notice No. 2,413):



Surveyor-General's Office,
Colombo, April 18, 1912.

Scale of 8 Chains to an Inch.

A. H. G. DAWSON,
for Surveyor-General.

And whereas (1) Kulasin Liyanage Don Davith, (2) Kulasin Liyanage Don Allis, (3) Kulasin Liyanage Don Nikulas, (4) Kulasin Liyanage Don Cornelis, made claim thereto, and whereas the said claimants have withdrawn their claims to the said lands, I, Howard Orme Fox, Special Officer appointed under section 28 of the said Ordinances, under and by virtue of the powers vested in me in that behalf by section 4 of the said Ordinances, do hereby on March 19, 1912, order and declare under section 4, sub-section (1), of the said Ordinances, that the said lands, as more fully described herein below, are the property of the Crown.

Description of the Lands referred to.

The following lots situated in the village Handugala, in the West Giruwa pattu of the Hambantota District, in the Southern Province, as described in the annexed diagram :—

Preliminary plan 71.

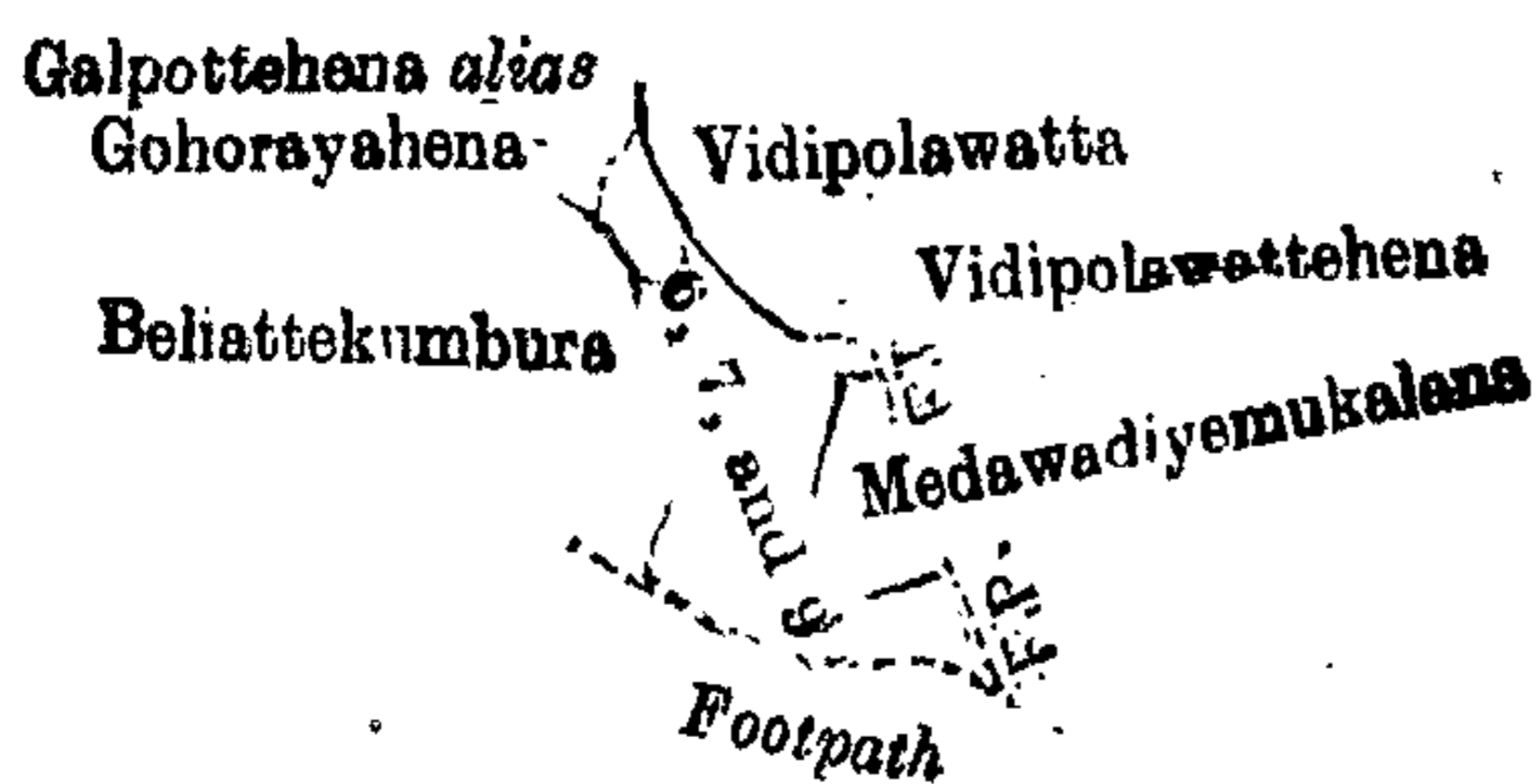
Situation : Handugala village in West Giruwa pattu of Hambantota District.

Lot.	Name of Land.	Extent, A. R. P.
6	Medawadiyemukalana	3 3 37
7	Medawadiyehena	0 2 29
9	Medawadiyemukalana	0 1 39
		5 0 25

and bounded on the north by Vidipolawatta claimed by Kulasin Liyanage Don Davith and others, Vidipolawattehena, &c., declared to be the property of Kulasin Liyanage Don Davith and others under the Waste Lands Ordinances ; on the east by a footpath, Medawadiyemukalana claimed by Kulasin Liyanage Don Davith and by the Crown, a footpath ; on the south by a footpath ; and on the west by Beliattekumbura claimed by Kulasin Liyanage Allis and others, Galpotttehena alias Gohorayahena claimed by Kulasin Liyanage Don Davith and others,

March 19, 1912.

H. O. Fox,
Special Officer.



Surveyor-General's Office,
Colombo, May 7, 1909.

Scale of 16 Chains to an Inch.

J. B. M. RIDOUT,
for Acting Surveyor-General.

Hambantota S. O. No. 843.

Order under Section 4, Sub-section (1), of "The Waste Lands Ordinances of 1897, 1899, 1900, and 1903," admitting Land to be Private Property.

In the matter of the land commonly called or known as Vidipolawattehena, Aluthgedarawattehena, Kehelkoratuwehena, situate in the village of Handugala, in the West Giruwa pattu of the Hambantota District, in the Southern Province, and of "The Waste Lands Ordinances of 1897, 1899, 1900, and 1903."

WHEREAS in pursuance of section 1 of the said Ordinances it was duly notified on April 20, 1906, that if no claim to the land commonly called or known as Vidipolawattehena, Aluthgedarawattehena, Kehelkoratuwehena, situate in the village of Handugala, in the West Giruwa pattu of the Hambantota District, in the Southern Province, containing in extent 5 acres 1 rood and 31 perches, and shown as lot 3e in block survey preliminary plan 71, and in the annexed diagram, was made to Horward Orme Fox, Special officer appointed under section 28 of the said Ordinances, within the period of three months from the date specified in such notice, such land would be declared the property of Crown, and dealt with on account of the Crown (*vide* Notice No. 2;413):

And whereas (1) Kulasin Liyanage Don Davith, (2) Kulasin Liyanage Don Allis, (3) Kulasin Liyanage Don Nikulas, (4) Kulasin Liyanage Don Cornelis, (5) Kulasin Liyanage Punchi Aberan, (6) Kulasinge Don Allis, made claim thereto, and I, Horward Orme Fox, Special Officer appointed under section 28 of the said Ordinances, made due inquiry into such claim, I, with the consent of His Excellency the Governor, do hereby admit the claim of the said claimants to the said land, as more fully described herein below, under section 4, sub-section (1), of the said Ordinances.

Description of the Land referred to.

The following lot situated in the village Handugala, in the West Giruwa pattu of the Hambantota District, in the Southern Province, as described in the annexed diagram:—

Preliminary plan 71.

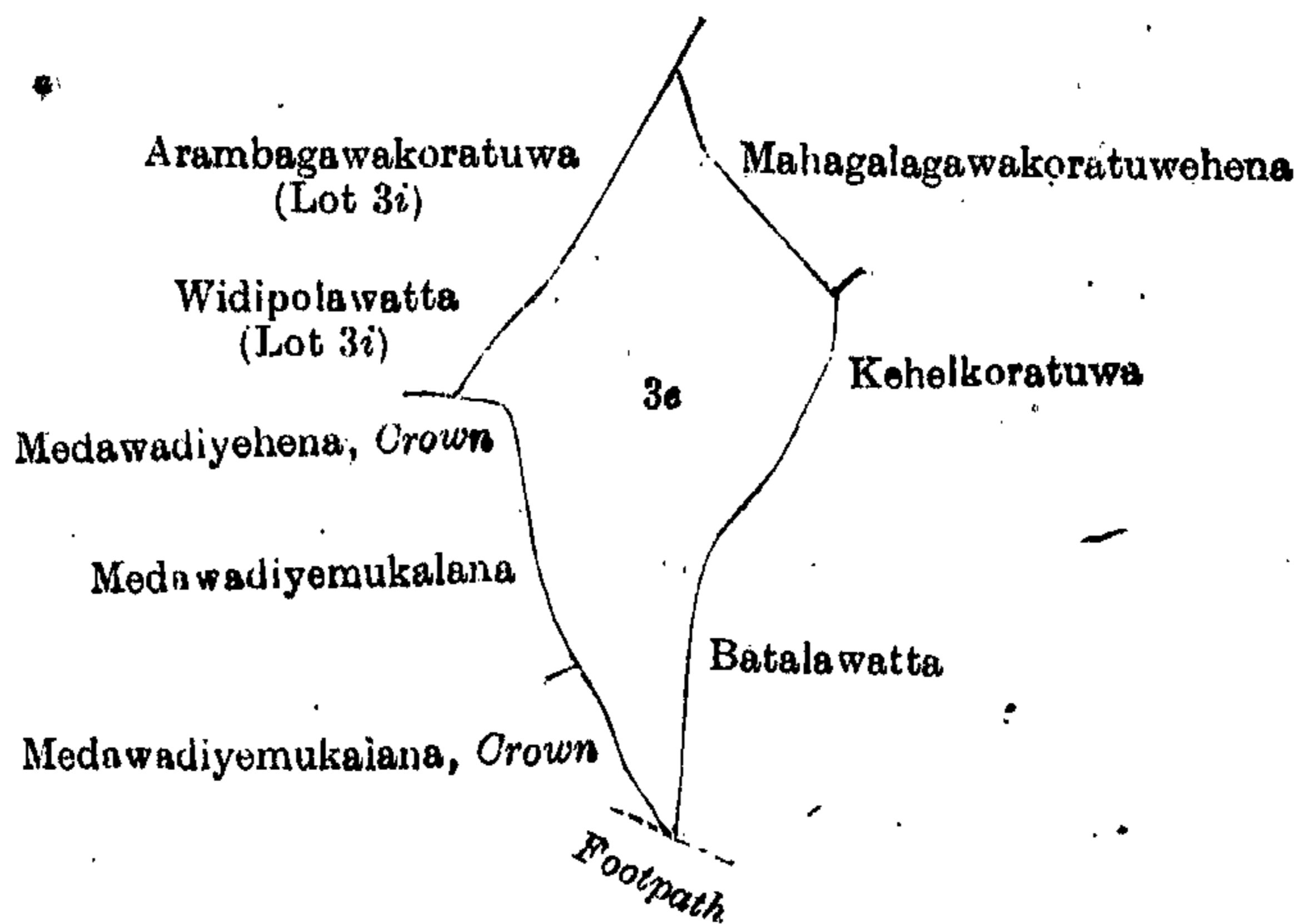
Situation: Handugala village in West Giruwa pattu of Hambantota District.

Lot.	Name of Land.	Extent, A. R. P.
3e	Vidipolawattehena, Aluthgedarawattehena, Kehelkoratuwehena	5 1 31

and bounded as follows: on the north by Arambagawakoratuwa (lot 3i) claimed by Kulasin Liyanage Dines and others, Mahagalagawakoratuwehena claimed by the Crown and by Tibbatuwewe Kankanange Don Nikulas and others; on the east by Kehelkoratuwa claimed by Kulasin Liyanage Don Allis and others (lot 3l), Batalawatta claimed by Kulasin Liyanage Don Davith and others (lot 3l); on the south by a footpath; and on the west by Medawadiyemukalana to be declared the property of the Crown under the Waste Lands Ordinances, Medawadiyemukalana claimed by Kulasin Liyanage Don Davith, Medawadiyehena to be declared the property of the Crown under the Waste Lands Ordinances, Vidipolawatta (lot 3i) claimed by Kulasin Liyanage Don Davith, and others.

March 11, 1912.

H. O. Fox,
Special Officer.



Surveyor-General's Office,
Colombo, November 6, 1911.

Scale of 8 Chains to an Inch.

A. H. G. DAWSON,
for Surveyor-General.

Hambantota S. O. No. 844.

Order under Section 2 of "The Waste Lands Ordinances of 1897, 1899, 1900, and 1903," declaring Land to be Crown Property.

In the matter of the land commonly called or known as Millagahahena, situate in the village of Katuwana, in the West Giruwa pattu of the Hambantota District, in the Southern Province, and of "The Waste Lands Ordinances of 1897, 1899, 1900, and 1903."

THE notice required by section 1 of "The Waste Lands Ordinances of 1897, 1899, 1900, and 1903," having been duly published in manner prescribed by that section in respect of the above-named land (*vide* Notice No. 3,022), and no claim having been made to the said land or to any interest therein within the period of three months from the date specified in the said notice; I, Walter Ernest Wait, Special Officer appointed under section 28 of the said Ordinances, under and by virtue of the powers vested in me in that behalf by section 2 of the said Ordinances, do hereby on September 23, 1912, order and declare that the said land, as more fully described herein below, situate in the village of Katuwana, in the West Giruwa pattu of the Hambantota District, in the Southern Province, and shown as lot 3a in preliminary plan 194, and in the annexed diagram, and containing in extent 6 acres 2 roods and 10 perches, is the property of the Crown.

Description of the Land referred to.

The following lot situated in the village of Katuwana, in the West Giruwa pattu of the Hambantota District, in the Southern Province, as described in the annexed diagram :—

Preliminary plan 194.

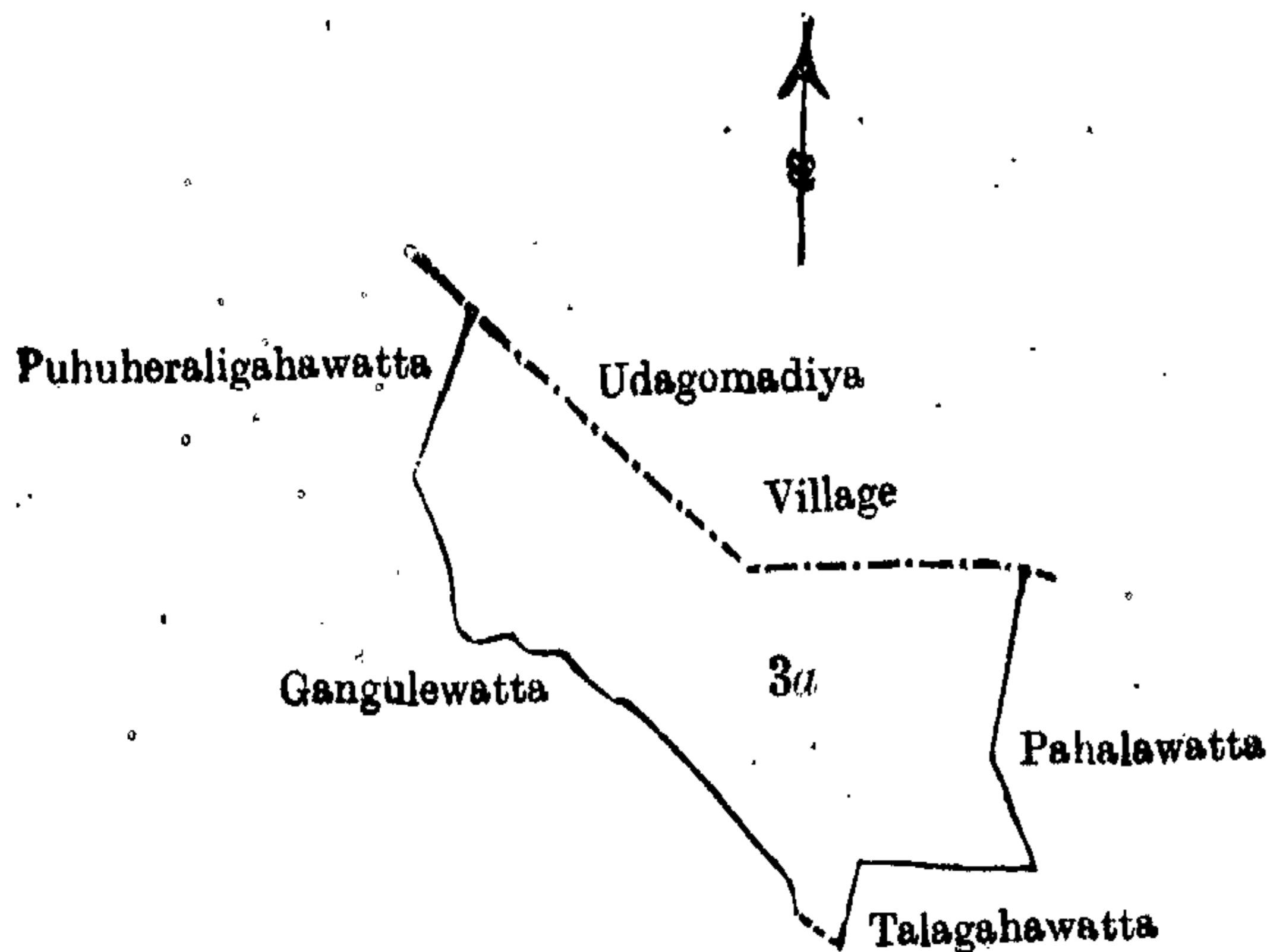
Situation : Katuwana village in West Giruwa pattu of Hambantota District.

Lot.	Name of Land.	Extent, A. R. P.
3a	Millagahahena	6 2 10

and bounded as follows : on the north by the village limit of Udagamadiya ; on the east by Pahalawatta claimed by Alupotage Babahamy ; on the south by Talagahawatta claimed by Alupotage Lokuwa, Gangulewatta claimed by Alupotage Andris ; on the west by Puhuheraligahawatta claimed by Koralage Heen Appu.

September 23, 1912.

W. E. WAIT,
Special Officer.



Surveyor-General's Office,
Colombo, November 6, 1907.

Scale of 8 Chains to an Inch.

J. B. M. RIDOUT,
for Surveyor-General.

Hambantota S. O. No. 845.

Order under Section 4, Sub-section (1), of "The Waste Lands Ordinances of 1897, 1899, 1900, and 1903," admitting Land to be Private Property.

the matter of the land commonly called or known as Welehena, situate in the village of Korakahawela, in the East Giruwa pattu of the Hambantota District, in the Southern Province, and of "The Waste Lands Ordinances of 1897, 1899, 1900, and 1903."

WHEREAS in pursuance of section 1 of the said Ordinances it was duly notified on February 26, 1909, that if no claim to the land commonly called or known as Welehena, situate in the village of Korakahawela, in the East Giruwa pattu of the Hambantota District, in the Southern Province, containing in extent 21 acres and 24 perches, and shown as lot 4e in preliminary plan 414, and in the annexed diagram, was made to Frederick Lewis, Special Officer appointed under section 28 of the said Ordinances, within the period of three months from the date specified in such notice, such land would be declared the property of the Crown, and dealt with on account of the Crown (*vide* Notice No. 3,343) :

And whereas Amarakon Dissanayakage Don Madris of Debokkawa made claim thereto, and I, Frederick Lewis, Special Officer appointed under section 28 of the said Ordinances, made due inquiry into such claim, I, with the consent of His Excellency the Governor, do hereby admit the claim of the said claimant to the said land, as more fully described herein below, under section 4, sub-section (1), of the said Ordinances.

Description of the Land referred to.

The following lot situated in the village of Korakahawela, in the East Giruwa pattu of the Hambantota District, in the Southern Province, as described in the annexed diagram :—

Preliminary plan 414.

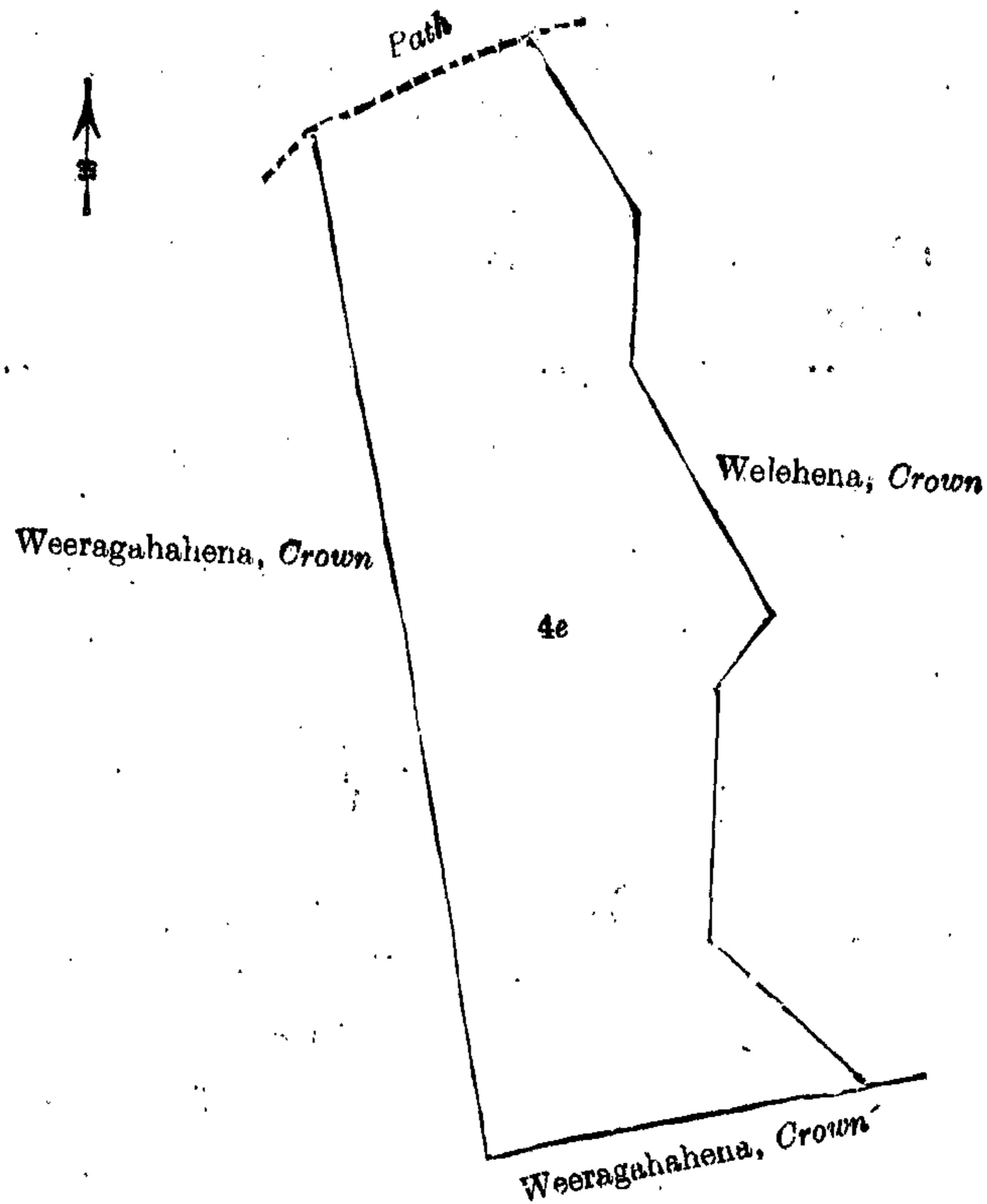
Situation : Korakahawela village in East Giruwa pattu of Hambantota District.

Lot.	Name of Land.	Extent, A. R. P.
4e	Welehena	21 0 24

and bounded as follows : on the north by a path ; on the east by Welehena to be declared the property of the Crown under the Waste Lands Ordinances ; on the south by Weeragahahena to be declared the property of the Crown under the Waste Lands Ordinances ; on the west by Weeragahahena to be declared to be the property of the Crown under the Waste Lands Ordinances.

September 17, 1912.

FREDERICK LEWIS,
Special Officer.



Surveyor-General's Office,
Colombo, September 9, 1912.

Scale of 8 Chains to an Inch.

A. H. G. DAWSON,
for Surveyor-General.

Hambantota S. O. No. 846.

Order under Section 4, Sub-section (1), of "The Waste Lands Ordinances of 1897, 1899, 1900, and 1903," declaring Lands to be Crown Property.

In the matter of the lands commonly called or known as Kongahahena, Arehena, &c., situate in the village of Korakahawela, in the East Giruwa pattu of the Hambantota District, in the Southern Province, and of "The Waste Lands Ordinances of 1897, 1899, 1900, and 1903."

WHEREAS in pursuance of section 1 of the said Ordinances it was duly notified on February 26, 1909, that if no claim to the lands commonly called or known as Kongahahena, Arehena, &c., situate in the village of Korakahawela, in the East Giruwa pattu of the Hambantota District, in the Southern Province, containing in extent 624 acres 3 roods and 15 perches, and shown as lots 1, 2, 3, 4, 4a, 4b, 4c, 4d, 4f, 5 in preliminary plan 414, and in the annexed diagram, was made to Frederick Lewis, Special Officer appointed under section 28 of the said Ordinances, within the period of three months from the date specified in such notice, such lands would be declared the property of the Crown, and dealt with on account of the Crown (*vide* Notice No. 3,343):

And whereas Amarakon Dissanayakage Don Madris of Debokkawa made claim thereto, and whereas the said claimant has withdrawn his claim to the said lands, I, Frederick Lewis, Special Officer appointed under section 28 of the said Ordinances, under and by virtue of the powers vested in me in that behalf by section 4 of the said Ordinances, do hereby on September 17, 1912, order and declare under section 4, sub-section (1), of the said Ordinances, that the said lands, as more fully described herein below, are the property of the Crown.

Description of the Lands referred to.

The following lots situated in the village of Korakahawela, in the East Giruwa pattu of the Hambantota District, in the Southern Province, as described in the annexed diagram:—

Preliminary plan 414.

Situation: Korakahawela village in East Giruwa pattu of Hambantota District.

Lot.	Name of Land.	Extent, A. R. P.	Lot.	Name of Land.	Extent, A. R. P.
1	Kongahahena, Arehena, &c.	106 1 20	4c	Uswewamukalanekella	0 3 30
2	Jiulgahawaladeniya	0 1 22	4d	Welehena	11 2 20
3	Jiulgahawala	0 0 22	4f	Do.	3 1 2
4	Welehena, Galgodedangahahena, &c.	309 3 7	5	Korakawalamukalana	182 3 32
4a	Korakawalamukalana	8 0 20			
4b	Do.	1 1 0			624 3 15

and bounded as follows: on the north by the village limit of Debokkawa, the village limit of Uswewa; on the east by the village limit of Uswewa and Dissawagegama; on the south by the village limit of Baddewewa; on the west by the village limit of Debokkawa.

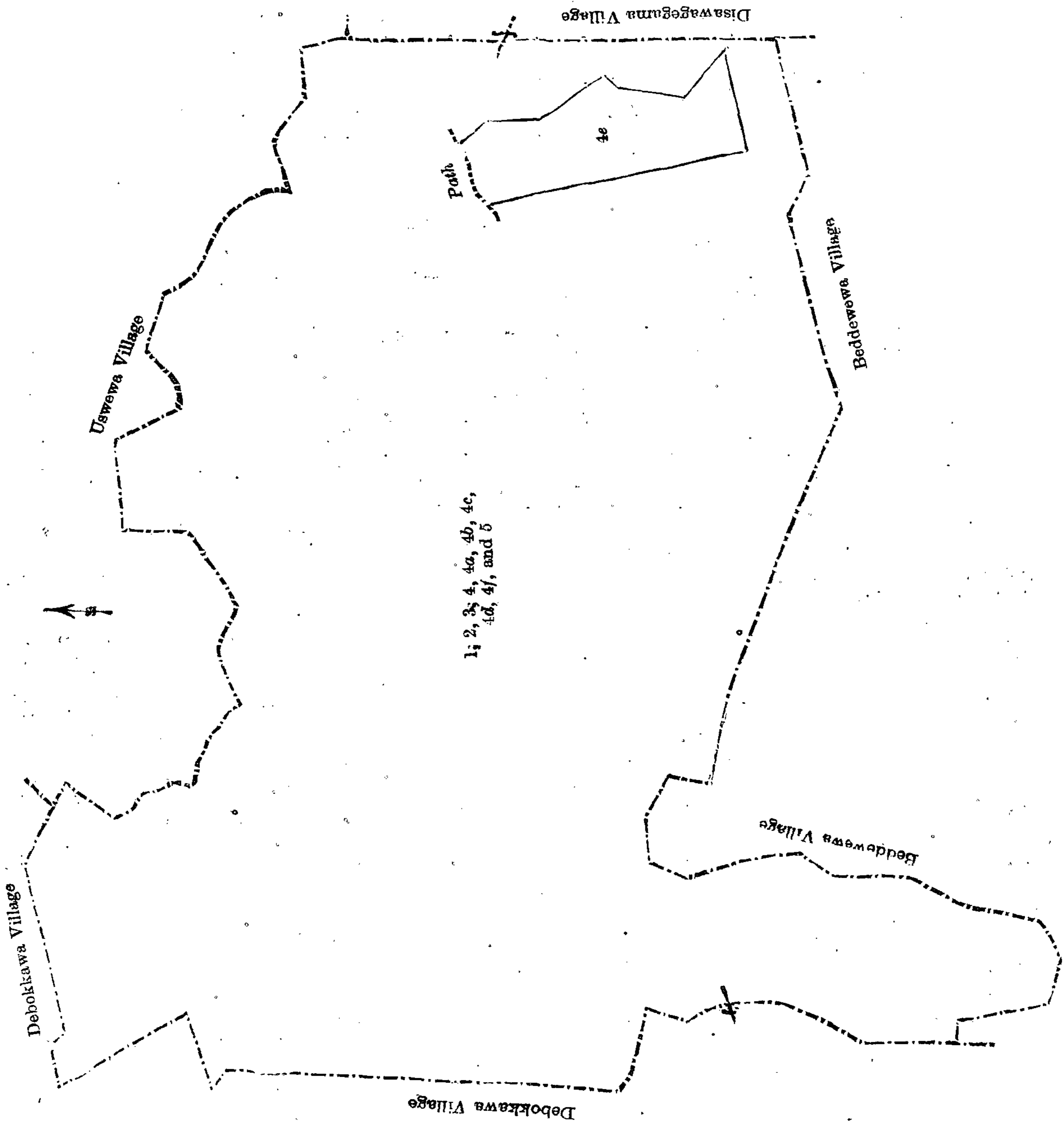
NOTE.—The following lot lying within the above boundaries is excluded from this part of the order, and its acreage of 21 acres and 24 perches is not included in the acreage of 624 acres 3 roods and 15 perches given above:—

Preliminary plan 414.

Lot.	Name of Land.	Extent, A. R. P.
4e	Welehena	21 0 24

September 17, 1912.

FREDERICK LEWIS,
Special Officer.



Surveyor-General's Office,
Colombo. September 9, 1912.

Scale of 16 Chains to an Inch.

A. H. G. DAWSON,
for Surveyor-General.

Hambantota S. O. No. 847.

**Order under Section 4, Sub-section (1), of "The Waste Lands Ordinances of 1897, 1899, 1900, and 1903,"
declaring Land to be Crown Property.**

In the matter of the land commonly called or known as Ovilanewewa, situate in the village of Kinchigune Medagama, in the West Giruwa pattu of the Hambantota District, in the Southern Province, and of "The Waste Lands Ordinances of 1897, 1899, 1900, and 1903."

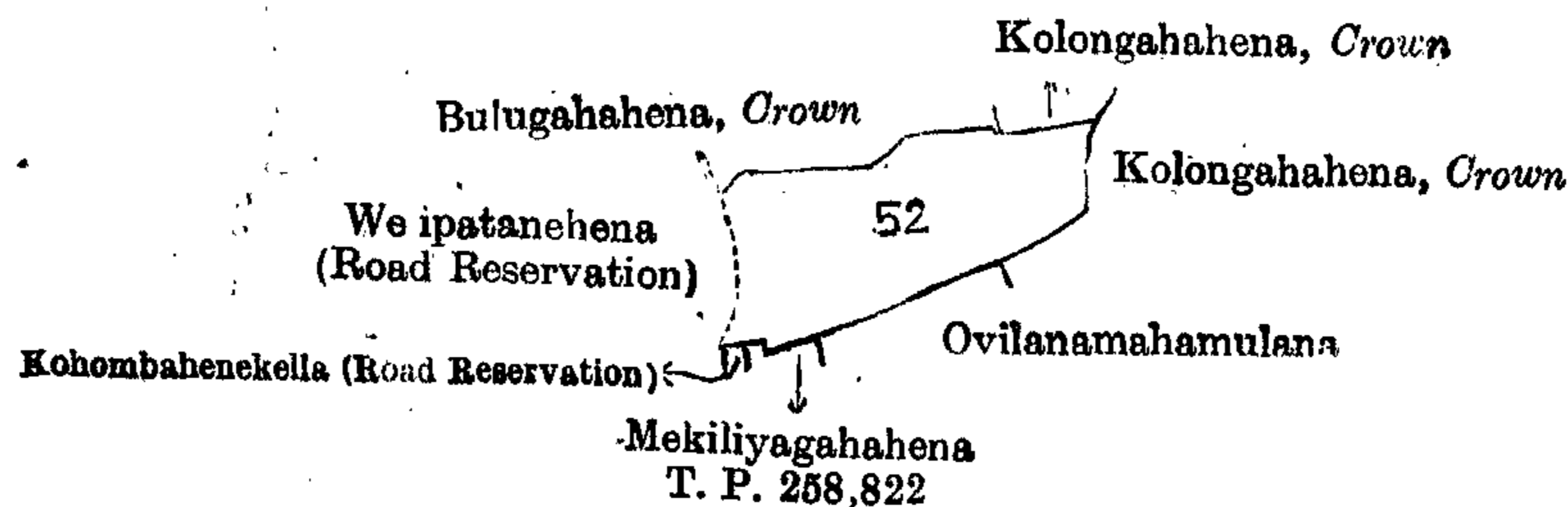
WHEREAS in pursuance of section 1 of the said Ordinances it was duly notified on September 22, 1911, that if no claim to the land commonly called or known as Ovilanewewa, situate in the village of Kinchigune Medagama, in West Giruwa pattu of the Hambantota District, in the Southern Province, containing in extent 2 acres and 31 perches, and shown as lot 52 in preliminary plan 378, and in the annexed diagram, was made to Charles Valentine Brayne, Special Officer appointed under section 28 of the said Ordinances, within the period of three months from the date specified in such notice, such land would be declared the property of the Crown, and dealt with on account of the Crown (*vide* Notice No. 4,226):

And whereas (1) Singappuli Liyanage Don Davith, (2) Kongalagamage Lewishamy, (3) Kongalagamage Don Andris made claim thereto, and whereas the said claimants have withdrawn their claims to the said land, I, Walter Ernest Wait, Special Officer appointed under section 28 of the said Ordinances, under and by virtue of the powers vested in me in that behalf by section 4 of the said Ordinances, do hereby on August 10, 1912, order and declare, under section 4, sub-section (1), of the said Ordinances, that the said land, as more fully described herein below, is the property of the Crown.

Description of the Land referred to.

The land commonly called or known as Ovilanewewa, situated in the village of Kinchigune Medagama, in the West Giruwa pattu of the Hambantota District, in the Southern Province, containing in extent 2 acres and 31 perches, and shown as lot 52 in preliminary plan 378, and in the annexed diagram, and bounded as follows: on the north by Bulugahahena declared to be the property of the Crown under the Waste Lands Ordinances, Kolongahahena declared to be the property of the Crown under the Waste Lands Ordinances; on the east by Kolongahahena declared to be the property of the Crown under the Waste Lands Ordinances; on the south by Kolongahahena declared to be the property of the Crown under the Waste Lands Ordinances, Ovilanamahamulana claimed by Singappuli Liyanage Don Davith and others, Mekiliyagahahena (T. P. 258,822), Kohombahenekella (road reservation); and on the west by Welipatanehena (road reservation).

August 10, 1912.

W. E. WAIT,
Special Officer.Surveyor-General's Office,
Colombo, March 27, 1912.

Scale of 8 Chains to an Inch.

A. H. G. DAWSON
for Surveyor-General.**Hambantota S. O. No. 848.****Order under Section 4, Sub-section (1), of "The Waste Lands Ordinances of 1897, 1899, 1900, and 1903," declaring Lands to be Crown Property.**

In the matter of the lands commonly called or known as Ganinnansegewalegala, Galagawahena, &c., situate in the village of Kahandawa, in the West Giruwa pattu of the Hambantota District, in the Southern Province, and of "The Waste Lands Ordinances of 1897, 1899, 1900, and 1903."

WHEREAS in pursuance of section 1 of the said Ordinances it was duly notified on March 8, 1912, that if no claim to the lands commonly called or known as Ganinnansegewalegala, Galagawahena, &c., situate in the village of Kahandawa, in the West Giruwa pattu of the Hambantota District, in the Southern Province, containing in extent 34 acres 1 rood and 34 perches, and shown as lots 39, 43, 49 in preliminary plan 323, as described in the annexed diagram, was made to Walter Ernest Wait, Special Officer appointed under section 28 of the said Ordinances, within the period of three months from the date specified in such notice, such lands would be declared the property of the Crown, and dealt with on account of the Crown (*vide* Notice No. 4,374):

And whereas (1) Ahangama Lankagiganage Wattu Baba, (2) Migoris Samarajewa, (3) Harankahadeniyemange Don Andris, (4) Don Teodoris de Silva Kasinamasinghe Gunawardena, (5) Edirisin Gamachchige Don Andris made claim thereto, and whereas the said claimants have withdrawn their claims to the said lands, I, Walter Ernest Wait, Special Officer appointed under section 28 of the said Ordinances, under and by virtue of the powers vested in me in that behalf by section 4 of the said Ordinances, do hereby on September 24, 1912, order and declare under section 4, sub-section (1), of the said Ordinances, that the said lands, as more fully described herein below, are the property of the Crown.

Description of the Lands referred to.

The following lots situated in the village of Kahandawa, in the West Giruwa pattu of the Hambantota District, in the Southern Province, as described in the annexed diagrams:—

I.—Preliminary plan 323.

Situation: Kahandawa village in West Giruwa pattu of Hambantota District.

Lot.	Name of Land.	Extent, A. R. P.
39	Ganinnansegewalegala	0 1 4
43	Galagawahena, Siyambalagahayaya, Ganinnansegewalayaya, Siyambalagahawatta, Danketikanatta	33 1 35
49	Weeragasgodella	0 2 35
		34 1 34

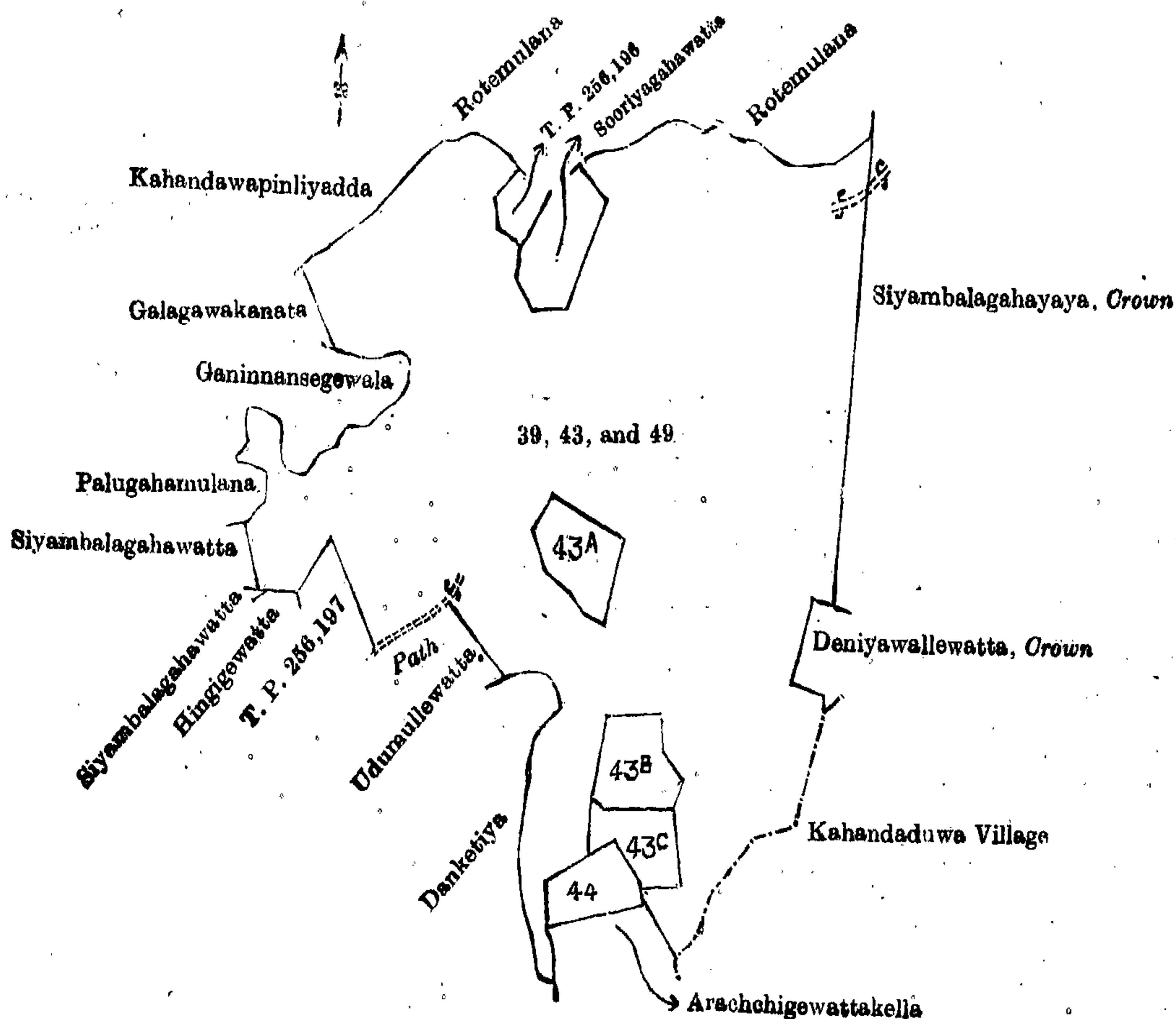
and bounded as follows: on the north by Kahandawapinliyadda claimed by Kahandawa pansala, Rotemulana claimed by Mrs. Illangakoon and others, T. P. 256,196, Sooriyagahawatta claimed by Kiridigodage Babunhami, Rotemulana claimed by Mrs. Illangakoon and others; on the east by Siyambalagahayaya to be declared the property of the Crown under the Waste Lands Ordinances, Deniyawallewatta claimed by the Crown, the village limit of Kahandawa; on the south by Arachchigewattekella claimed by D. Kumaraperuma and others, Danketiya claimed by D. Kumaraperuma and others, Udumullewatta claimed by E. G. A. Sinno Appu and others, a path, T. P. 256,197, Hingigewatta claimed by Gunaratnadarage Daniel, Siyambalagahawatta claimed by Edirisinghe Gama-achchige Baba Appu; on the west by Siyambalagahawatta claimed by Edirisinghe Gama-achchige Andris Baba Appu, Palugahamulana claimed by D. Kumaraperuma and others, Ganinnansegewala claimed by ditto, Galagawakanata claimed by ditto.

NOTE.—The following lots lying within the above boundaries are excluded from this order, and their aggregate acreage of 2 acres 3 roods and 31 perches is not included in the acreage of 34 acres 1 rood and 34 perches given above:—

Lot.	Name of Land.	Extent, A. R. P.
43a	Galagawahenewatta	0 3 11
43b	Galagawawatta	0. 3 20
43c	Arachchigewatta	0 2 20
44	Arachchigewatta (T. P. 256,272)	0 2 20
		2 3 31

September 24, 1912.

W. E. WAIT,
Special Officer.



Surveyor-General's Office,
Colombo, November 22, 1911.

Scale of 8 Chains to an Inch.

A. H. G. DAWSON,
for Surveyor-General.

Hambantota S. O. No. 849.

**Order under Section 2 of "The Waste Lands Ordinances of 1897, 1899, 1900, and 1903,"
declaring Lands to be Crown Property.**

In the matter of the lands commonly called or known as Kongahawatta, Homaduruwagahawatta, situate in the village of Nakulugamuwa, in the West Giruwa pattu of the Hambantota District, in the Southern Province, and of "The Waste Lands Ordinances of 1897, 1899, 1900, and 1903."

THE notice required by section 1 of "The Waste Lands Ordinances of 1897, 1899, 1900, and 1903," having been duly published in manner prescribed by that section in respect of the above-named lands (*vide* Notice No. 4,447), and no claim having been made to the said lands or to any interest therein within the period of three months from the date specified in the said notice, I, Walter Ernest Wait, Special Officer appointed under section 28 of the said Ordinances, under and by virtue of the powers vested in me in that behalf by section 2 of the said Ordinances, do hereby on September 30, 1912, order and declare that the said lands, as more fully described herein below, situate in the village of Nakulugamuwa, in the West Giruwa pattu of the Hambantota District, in the Southern Province, and shown as lots 264a and 264b in preliminary plan 302, and in the annexed diagrams, and containing in extent 2 roods and 32 perches, are the property of the Crown.

Description of the Lands referred to.

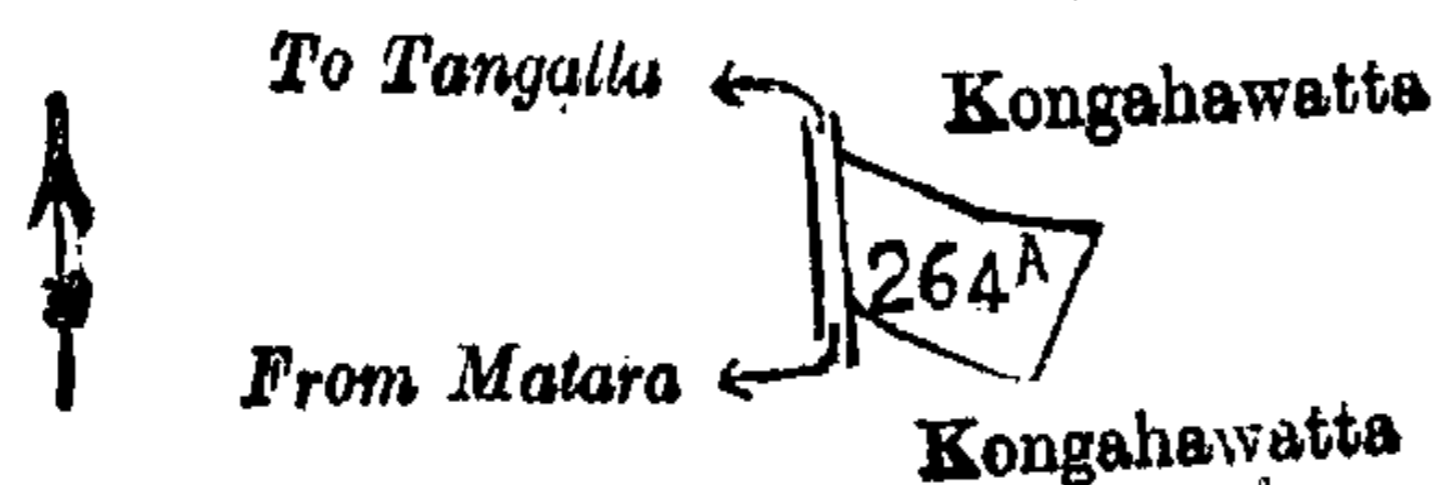
The following lots situated in the village of Nakulugamuwa, in the West Giruwa pattu of the Hambantota District, in the Southern Province, as described in the annexed diagrams:—

I.—Preliminary plan 302.

Situation: Nakulugamuwa village in West Giruwa pattu of Hambantota District.

Lot.	Name of Land.	Extent, A. R. P.
264a	Kongahawatta	0 2 4

and bounded as follows: on the north, east, and south by Kongahawatta claimed by Don Abraham Dissanayaka and another; on the west by the road from Matara to Tangalla.



Surveyor-General's Office,
Colombo, May 11, 1912.

Scale of 8 Chains to an Inch.

A. H. G. DAWSON,
for Surveyor-General.

II.—Preliminary plan 302.

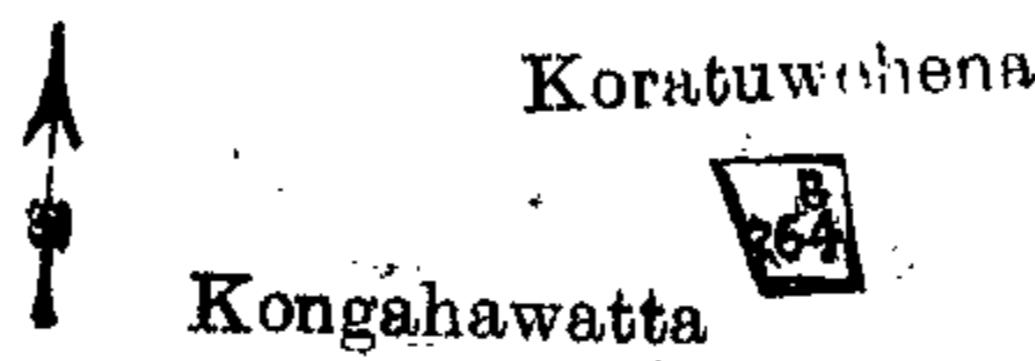
Situation: Nakulugamuwa village in West Giruwa pattu of Hambantota District.

Lot.	Name of Land.	Extent, A. R. P.
264b	Homaduruwagahawatta	0 0 28

and bounded as follows: on the north and east by Koratuwehena claimed by Kalasgamage Don Bastian and others; on the south and west by Kongahawatta claimed by Don Abraham Dissanayaka and another.

W. E. WAIT,
Special Officer.

September 30, 1912.



Surveyor-General's Office,
Colombo, May 11, 1912.

Scale of 8 Chains to an Inch.

A. H. G. DAWSON,
for Surveyor-General.

Kurunegala S. O. No. 475.

**Order under Section 2 of "The Waste Lands Ordinances of 1897, 1899, 1900, and 1903,"
declaring Lands to be Crown Property.**

In the matter of the lands commonly called or known as Badaganewewa (tank), Elakanda (bund and channel), &c., situate in the village of Badagane, in the Ihalawisideke korale of the Hiriyala hatpattu, in the Kurunegala District, of the North-Western Province, and of "The Waste Lands Ordinances of 1897, 1899, 1900, and 1903."

THE notice required by section 1 of "The Waste Lands Ordinances of 1897, 1899, 1900, and 1903," having been duly published in manner prescribed by that section in respect of the above-named lands (*vide* Notice No. 4,408), and no claim having been made to the said lands or to any interest therein within the period of three months from the date specified in the said notice, I, John Murray Davies, Special Officer appointed under section 28 of the said Ordinances, under and by virtue of the powers vested in me in that behalf by section 2 of the said Ordinances, do hereby on September 27, 1912, order and declare that the said lands, as more fully described herein below, situate in the village of Badagane, in the Ihalawisideke korale of the Hiriyala hatpattu, in the Kurunegala District, of the North-Western Province, and shown as lots 6, 11, 33, and 34 in preliminary plan 1,184, and in the annexed diagram, and containing in extent 11 acres and 22 perches, are the property of the Crown.

Description of the Lands referred to.

The following lots situated in the village of Badagane, in the Ihalawisideke korale of the Hiriyala hatpattu of the Kurunegala District, in the North-Western Province, as described in the annexed diagram:—

Preliminary plan 1,184.

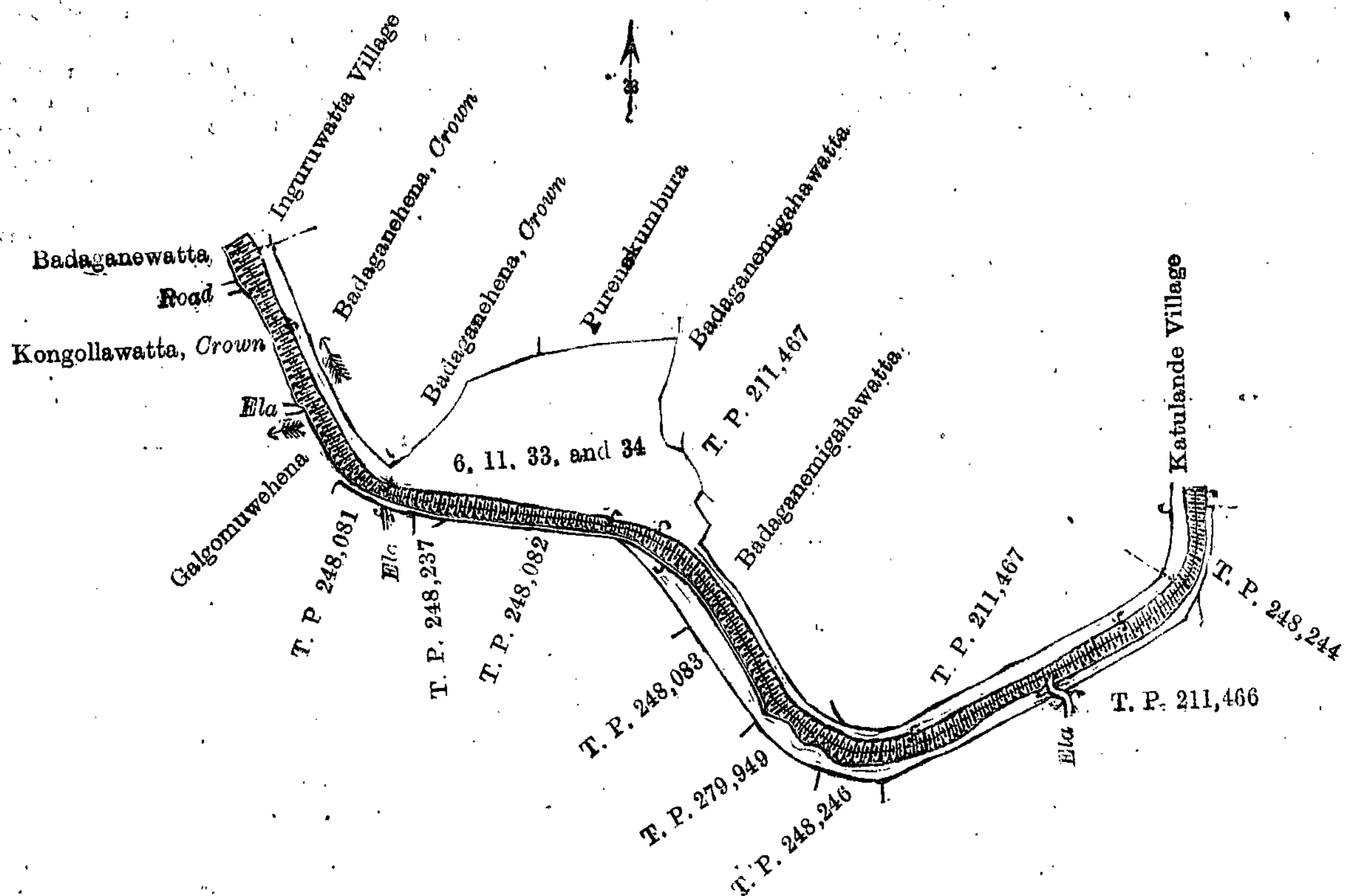
Situation: Badagane village in Ihalawisideke korale of Kurunegala District,

Lot.	Name of Land.	Extent, A. R. P.
6	Badaganewewa (tank)	4 1 39
11	Elakanda (bund and channel)	5 0 12
33	Elakanda (bund and stream)	0 0 26
34	Kanuketiyahena	1 1 25
		<hr/>
		11 0 22

and bounded as follows: on the north by the village limit of Inguruwatta, Badaganehena claimed by the Crown, Purenakumbura (private); on the east by Badaganemigahawatta sold by the Crown, T. P. 211,467, Badanemigahawatta sold by the Crown, T. P. 211,467, the village limit of Katulanda; on the south by T. Ps. 248,244, 211,466, an ela, T. Ps. 248,246, 279,949, 248,083, 248,082, 248,237, an ela; on the west by T. P. 248,081, Galgomuwahena (private), an ela, Kongollawatta sold by the Crown, a road, Badaganewatta sold by the Crown.

September 27, 1912.

J. M. DAVIES,
Special Officer.



Surveyor-General's Office,
Colombo, March 29, 1912.

Scale of 8 Chains to an Inch.

A. H. G. DAWSON,
for Surveyor-General

Kurunegala S. O. No. 476.

Order under Section 4, Sub-section (1), of "The Waste Lands Ordinances of 1897, 1899, 1900, and 1903,"
declaring Land to be Crown Property.

In the matter of the land commonly called or known as Kurikotuwakele, situate in the village of Kurikotuwa, in the Tittaweligandahe korale of the Hiriyala hatpattu of the Kurunegala District, in the North-Western Province, and of "The Waste Lands Ordinances of 1897, 1899, 1900, and 1903."

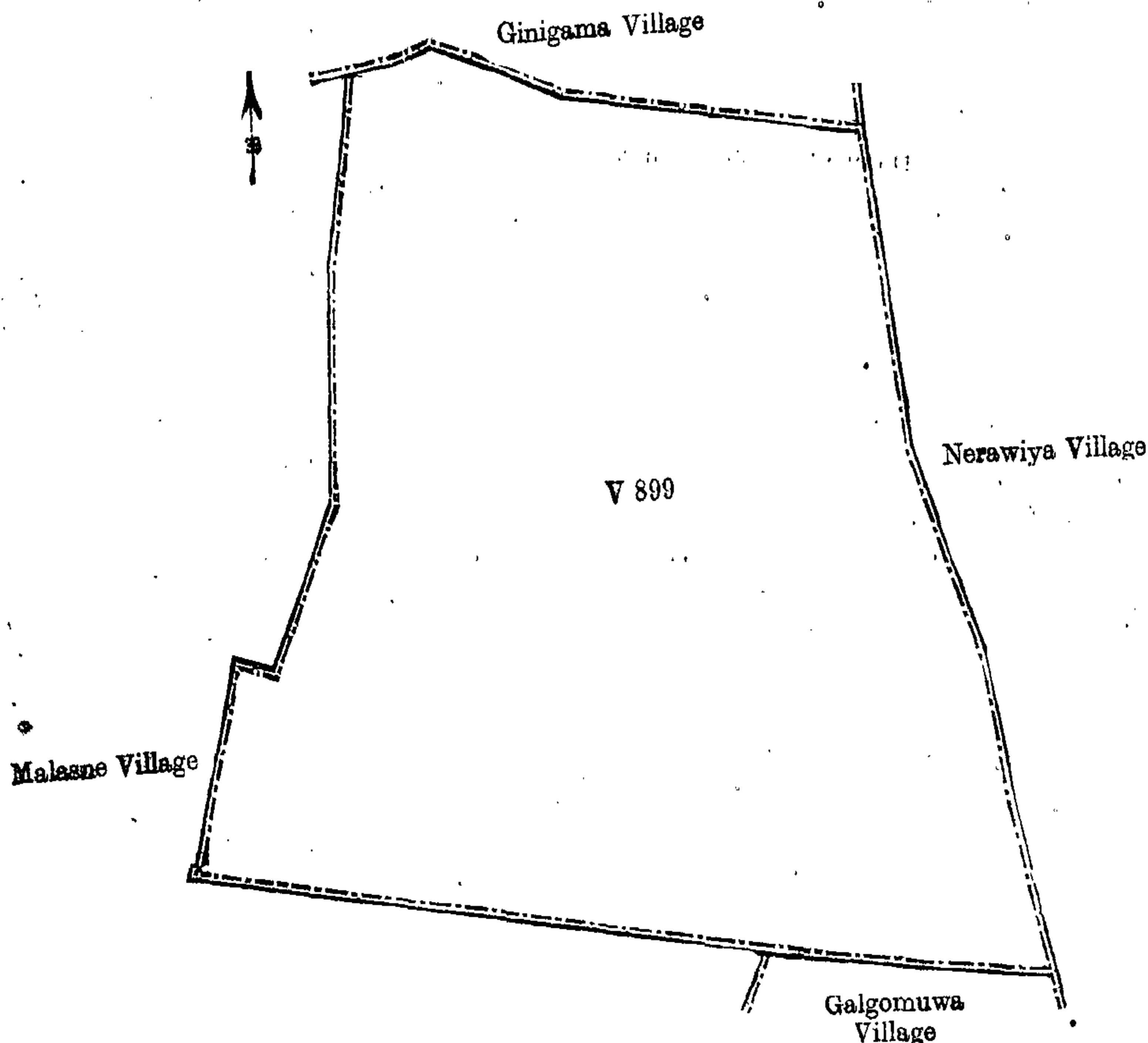
WHEREAS in pursuance of section 1 of the said Ordinances it was duly notified on May 10, 1912, that if no claim to the land commonly called or known as Kurikotuwakele, situate in the village of Kurikotuwa, in the Tittaweligandahe korale of the Hiriyala hatpattu of the Kurunegala District, in the North-Western Province, containing in extent 13 acres 3 roods and 6 perches, and shown as lot V 899 in preliminary plan 1,943, and in the annexed diagram, was made to John Murray Davies, Special Officer appointed under section 28 of the said Ordinances, within the period of three months from the date specified in such notice, such land would be declared the property of the Crown, and dealt with on account of the Crown (*vide* Notice No. 4,407):

And whereas (1) Hadji Tambilage Segu Mohamadu Lekama, (2) William Aloysius Fernando made claim thereto, and whereas the said claimants have withdrawn their claims to the said land, I, John Murray Davies, Special Officer appointed under section 28 of the said Ordinances, under and by virtue of the powers vested in me in that behalf by section 4 of the said Ordinances, do hereby on September 23, 1912, order and declare under section 4, sub-section (1), of the said Ordinances, that the said land, as more fully described herein below, is the property of the Crown.

Description of the Land referred to.

The land commonly called or known as Kurikotuwakele, situated in the village of Kurikotuwa, in the Tittaweligandahe korale of the Hiriyala hatpattu of the Kurunegala District, in the North-Western Province, containing in extent 13 acres 3 roods and 6 perches, shown as lot V 899 in preliminary plan 1,943, and in the annexed diagram, and bounded as follows: on the north by the village limit of Ginigama; on the east by the village limit of Nerawiya; on the south by the village limit of Galgomuwa, the village limit of Malasne; on the west by the village limit of Malasne.

September 23, 1912.

J. M. DAVIES,
Special Officer.Surveyor-General's Office,
Colombo, March 27, 1912.

Scale of 4 Chains to an Inch.

A. J. WICKWAB,
or Surveyor-General.

Kurunegala S. O. No. 477.

Order under Section 2 of "The Waste Lands Ordinances of 1897, 1899, 1900, and 1903,"
declaring Lands to be Crown Property.

In the matter of the lands commonly called or known as Miganakumburawatta (reservation for road), Kahatagahapitiyadeniya (reservation for road), Dickenagala (rock), &c., situate in the village of Narangoda, in the Meda Pattu Korale East of the Katugampola hatpattu of the Kurunegala District, in the North-Western Province, and of "The Waste Lands Ordinances of 1897, 1899, 1900, and 1903."

THE notice required by section 1 of "The Waste Lands Ordinances of 1897, 1899, 1900, and 1903," having been duly published in manner prescribed by that section in respect of the above-named lands (*vide* Notice No. 4,422), and no claim having been made to the said lands or to any interest therein within the period of three months from the date specified in the said notice, I, John Murray Davies, Special Officer appointed under section 28 of the said Ordinances, under and by virtue of the powers vested in me in that behalf by section 2 of the said Ordinances, do hereby on September 28, 1912, order and declare that the said lands, as more fully described herein below, situate in the village of Narangoda, in the Meda Pattu Korale East of the Katugampola hatpattu of the Kurunegala District, in the North-Western Province, and shown as lots 77e, 78f, 81c, 115al, 115an in preliminary plan 370, and in the annexed diagrams, and containing in extent 2 acres 3 roods and 17 perches, are the property of the Crown.

Description of the Lands referred to.


The following lots situated in the village of Narangoda, in the Meda Pattu Korale East of the Katugampola hatpattu of the Kurunegala District, in the North-Western Province, as described in the annexed diagrams:—

I.—Preliminary plan 370.

Situation : Narangoda village in Meda Pattu Korale East of Kurunegala District.

Lot.	Name of Land.	Extent, A. R. P.
77e	Miganakumburawatta (reservation for road)	0 0 7

and bounded as follows : on the north by Miganakumburawatta sold by the Crown ; on the east by Miganakumburawatta sold by the Crown, a road, Miganakumburawatta sold by the Crown ; on the south by Galmorotohena sold by the Crown, Kahatagahapitiyadeniya sold by the Crown ; on the west by Dorakadakumburadeniya sold by the Crown.



Surveyor-General's Office,
Colombo, March 13, 1912.

Scale of 8 Chains to an Inch.


A. H. G. DAWSON,
for Surveyor-General.

II.—Preliminary plan 370.

Situation : Narangoda village in Meda Pattu Korale East of Kurunegala District.

Lot.	Name of Land.	Extent, A. R. P.
78f	Kahatagahapitiyadeniya (reservation for road)	0 0 3

and bounded as follows : on the north by Dorakadakumburadeniya sold by the Crown ; on the east by Kahatagahapitiyadeniya sold by the Crown ; on the south by Kahatagahapitiyadeniya sold by the Crown ; on the west by Dorakadakumburadeniya sold by the Crown.



Surveyor-General's Office,
Colombo, March 13, 1912.

Scale of 8 Chains to an Inch.

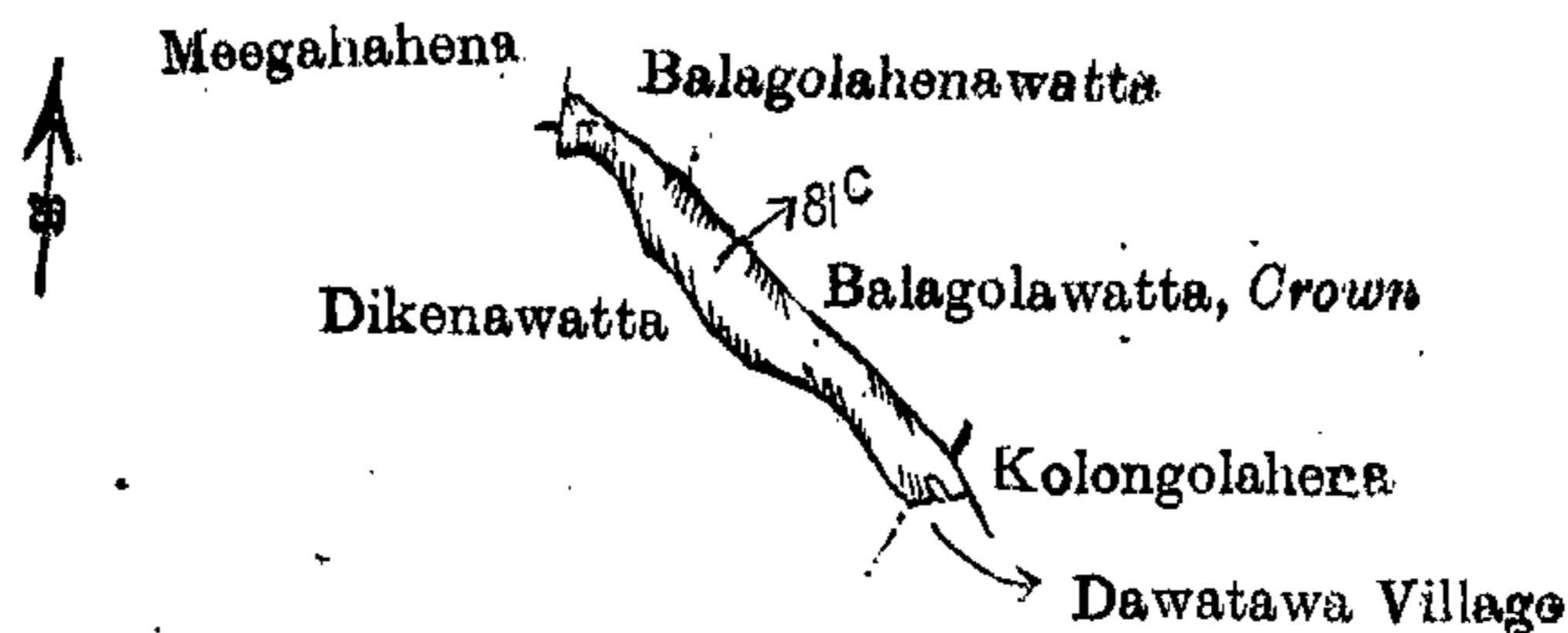
A. H. G. DAWSON,
for Surveyor-General.

III.—Preliminary plan 370.

Situation : Narangoda village in Meda Pattu Korale East of Kurunegala District.

Lot.	Name of Land.	Extent, A. R. P.
81c	Dickenagala (rock)	0 2 36

and bounded as follows : on the north by Balagolahenawatta sold by the Crown, Balagolawatta sold by the Crown ; on the east by Kolongolahena sold by the Crown, the village limit of Dawatawa ; on the south by Dickenawatta sold by the Crown ; on the west by Meegahahena sold by the Crown.



Surveyor-General's Office,
Colombo, March 13, 1912.

Scale of 8 Chains to an Inch.

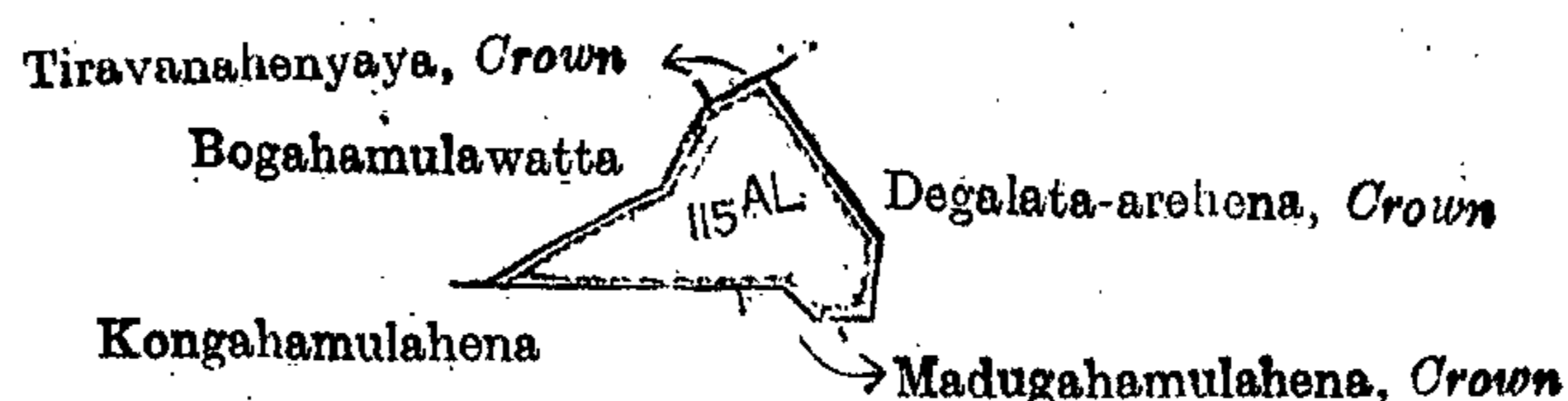
A. H. G. DAWSON,
for Surveyor-General.

IV.—Preliminary plan 370.

Situation : Narangoda village in Meda Pattu Korale East of Kurunegala District.

Lot.	Name of Land.	Extent, A. R. P.
115al	Degalata-aregala (rock)	1 0 28

and bounded as follows : on the north by Tiravamahenyaya claimed by the Crown ; on the east by Degalata-arehena claimed by the Crown ; on the south by Degalata-arehena claimed by Crown, Madugahamulahena claimed by the Crown, Kongahamulahena sold by the Crown ; on the west by Bogahamulawatta sold by the Crown.



Surveyor-General's Office,
Colombo, March 13, 1912.

Scale of 8 Chains to an Inch.

A. H. G. DAWSON,
for Surveyor-General.

V.—Preliminary plan 370.

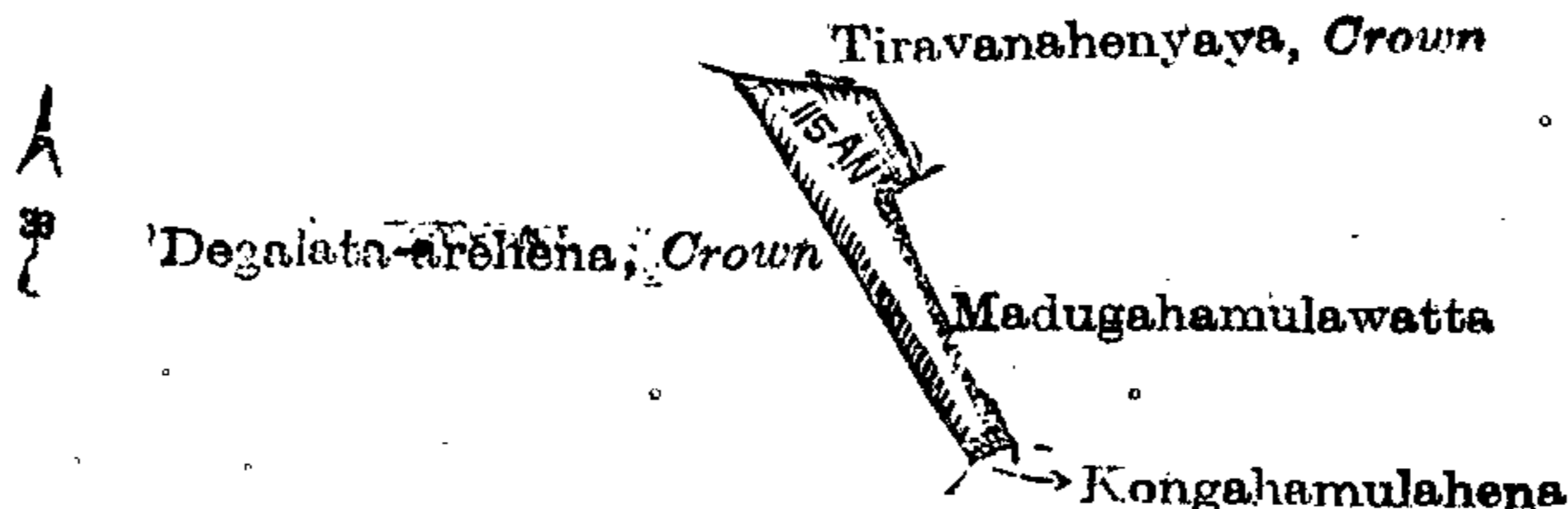
Situation : Narangoda village in Meda Pattu Korale East of Kurunegala District.

Lot.	Name of Land.	Extent, A. R. P.
115an	.. Degalata-aregala (rock)	.. 0 3 23

and bounded as follows : on the north by Tiravanahenyaya claimed by the Crown ; on the east by Tiravanahenyaya claimed by the Crown, Madugahamulawatta sold by the Crown ; on the south by Kongahamulahena sold by the Crown ; on the west by Degalata-arehena claimed by the Crown.

September 28, 1912.

J. M. DAVIES,
Special Officer.



Surveyor-General's Office,
Colombo, March 13, 1912.

Scale of 8 Chains to an Inch.

A. H. G. DAWSON,
for Surveyor-General.

Kurunegala S. O. No. 478.

Order under Section 2 of "The Waste Lands Ordinances of 1897, 1899, 1900, and 1903,"
declaring Land to be Crown Property.

In the matter of the land commonly called or known as Lindagawapitiyahena, situate in the village of Yatattawala, in the Meda Pattu Korale West of the Katugampola hatpattu of the Kurunegala District, in the North-Western Province, and of "The Waste Lands Ordinances of 1897, 1899, 1900, and 1903."

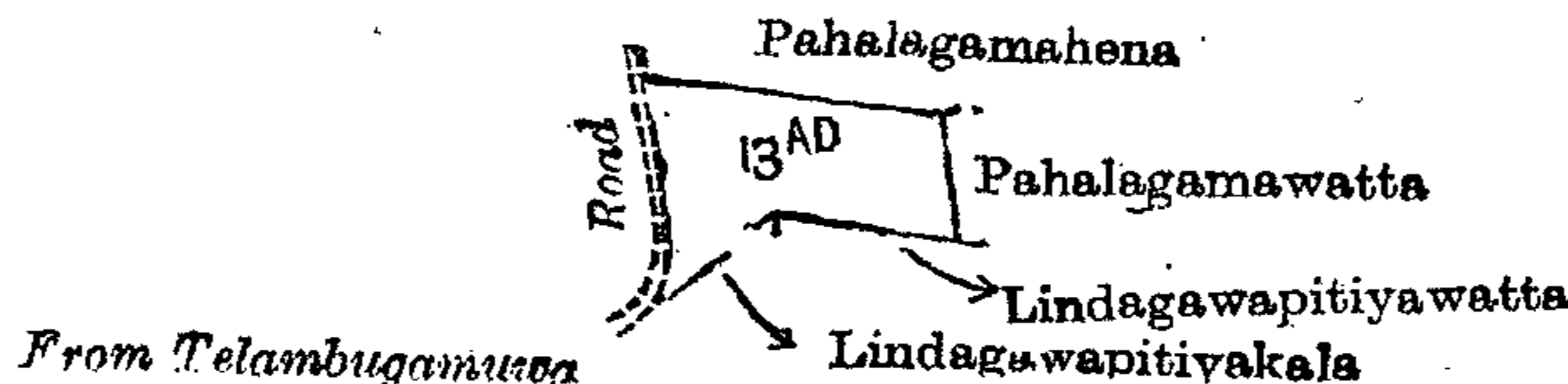
THE notice required by section 1 of "The Waste Lands Ordinances of 1897, 1899, 1900, and 1903," having been duly published in manner prescribed by that section in respect of the above-named land (*vide* Notice No. 4,423), and no claim having been made to the said land or to any interest therein within the period of three months from the date specified in the said notice, I, John Murray Davies, Special Officer appointed under section 28 of the said Ordinances, under and by virtue of the powers vested in me in that behalf by section 2 of the said Ordinances, do hereby on September 27, 1912, order and declare that the said land, as more fully described herein below, situate in the village of Yatattawala, in the Meda Pattu Korale West of the Katugampola hatpattu of the Kurunegala District, in the North-Western Province, and shown as lot 13ad in preliminary plan 330, and in the annexed diagram, and containing in extent 1 acre and 26 perches, is the property of the Crown.

Description of the Land referred to.

The land commonly called or known as Lindagawapitiyahena, situated in the village of Yatattawala, in the Meda Pattu Korale West of the Katugampola hatpattu of the Kurunegala District, in the North-Western Province, containing in extent 1 acre and 26 perches, shown as lot 13ad in preliminary plan 330, and in the annexed diagram, and bounded as follows : on the north by Pahalagamahena sold by the Crown ; on the east by Pahalagamawatta claimed by Suasinghe Mudiyanseilage Appuhamy ; on the south by Lindagawapitiyawatta sold by the Crown, Lindagawapitiyakele sold by the Crown ; on the west by the road from Telambugamuwa.

September 27, 1912.

J. M. DAVIES,
Special Officer.



Surveyor-General's Office,
Colombo, March 16, 1912.

Scale of 8 Chains to an Inch.

A. H. G. DAWSON,
for Surveyor-General.