

# Ceylon Government Gazette

Published by Authority.

No. 6,532 — FRIDAY, NOVEMBER 15, 1912.

PART I.—General: Minutes, Proclamations, Appointments,  
and General Government Notifications.

PART II.—Legal and Judicial.

PART III.—Provincial Administration.

PART IV.—Land Settlement.

PART V.—Mercantile, Marine, Municipal, Local, &c.

*Separate paging is given to each Part in order that it may be filed separately.*

## Part IV.—Land Settlement.

	PAGE		PAGE
Preliminary Notices .. .. .	1235	Final Orders .. .. .	1254

### PRELIMINARY NOTICES.

#### Hambantota Notice No 4,620.

Notice under "The Waste Lands Ordinances of 1897, 1899, 1900, and 1903."

TAKE notice that unless within three months from November 15, 1912, the persons, if, any, who claim any interest in the lands hereinafter mentioned or in any one or more of such lands or to some interest therein make claim in person or in writing to the said lands or any of them or to some interest therein to W. E. Wait, Esq., Special Officer appointed under section 28 of "The Waste Lands Ordinances of 1897, 1899, 1900, and 1903," at his office at Fort, Colombo :

Such Special Officer, in pursuance of the powers vested in him by the said Ordinances, will declare by writing under his hand that the said lands or such of them, as to which no claim has been made, are the property of the Crown.

W. E. WAIT,  
Special Officer.

#### *Description of the Lands referred to.*

The following lots situated in the village of Wettembuwawa, in the West Giruwa pattu of the Hambantota District in the Southern Province, as described in the annexed diagram :—

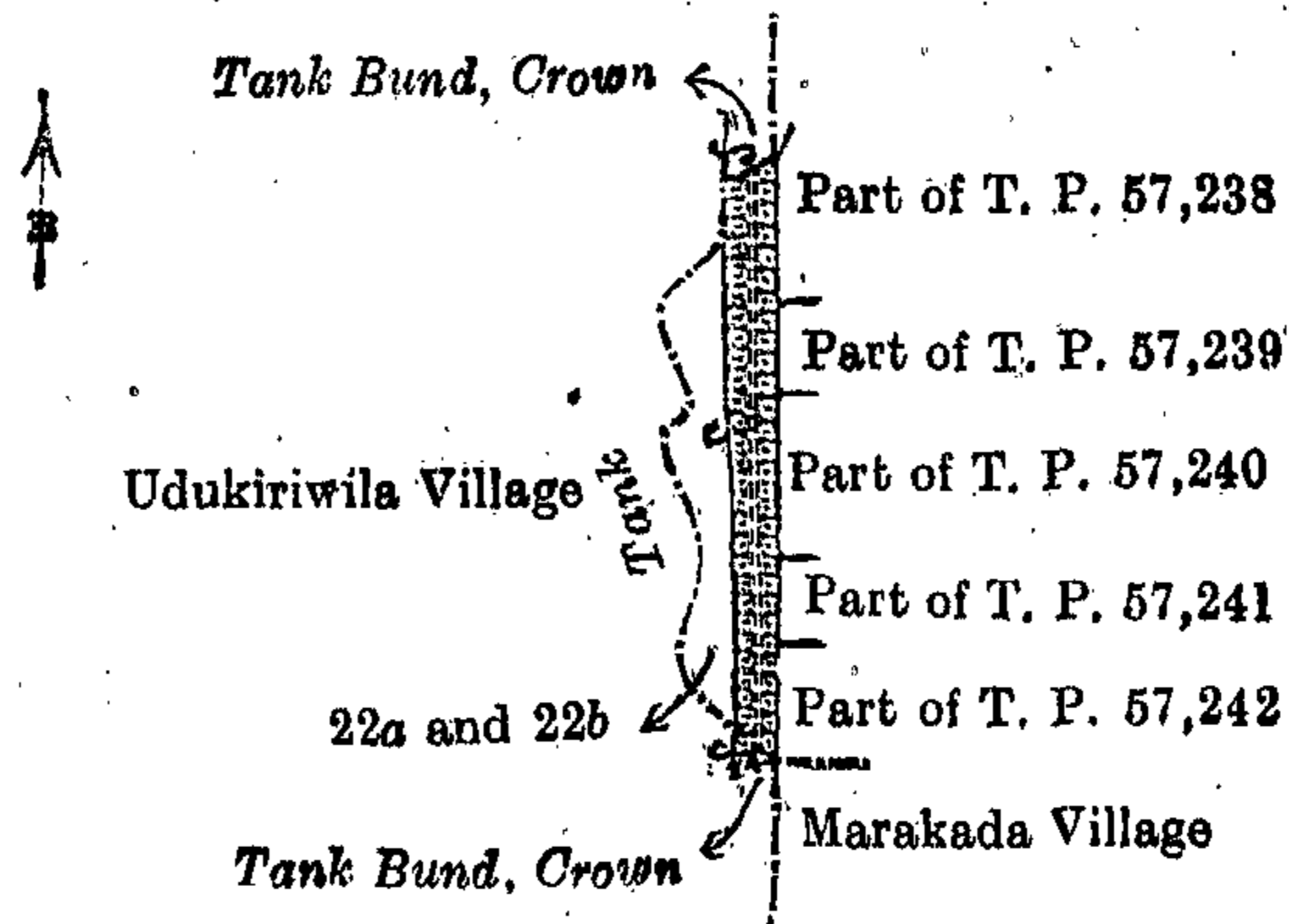
Preliminary plan 145. Field sheet P 16/2-11.

Situation : Wettembuwawa village in West Giruwa pattu of Hambantota District.

Lot.	Name of Land.	Extent, A. R. P.
22a ..	Udukiriwila tank bund (parts of T. Ps. 57,238 to 57,242) ..	0 2 32
22b ..	Part of Udukiriwila tank (parts of T. Ps. 57,239 to 57,242) ..	0 1 34
		1 0 26

and bounded as follows : on the north by the tank bund (belonging to Crown) ; on the east by parts of T. Ps. 57,238, 57,239, 57,240, 57,241, and 57,242 ; on the south by the village limit of Marakada, the tank bund (belonging to Crown) ; on the west by a tank (the village limit of Udukiriwila).





Surveyor-General's Office,  
Colombo, September 25, 1912.

Scale of 8 Chains to an Inch.  
Hambantota S. O. 14, 1912—1913.

A. H. G. DAWSON,  
for Surveyor-General.

**Hambantota Notice No. 4,621.**

**Notice under "The Waste Lands Ordinances of 1897, 1899, 1900, and 1903."**

TAKE notice that unless within three months from November 15, 1912, the persons, if any, who claim any interest in the lands hereinafter mentioned or in any one or more of such lands or to some interest therein make claim in person or in writing to the said lands or any of them or to some interest therein to W. E. Wait, Esq., Special Officer appointed under section 28 of of "The Waste Lands Ordinances of 1897, 1899, 1900, and 1903," at his office at Fort, Colombo :

Such Special Officer, in pursuance of the powers vested in him by the said Ordinances, will declare by writing under his hand that the said lands or such of them, as to which no claim has been made, are the property of the Crown.

W. E. WAIT,  
Special Officer.

*Description of the Lands referred to.*

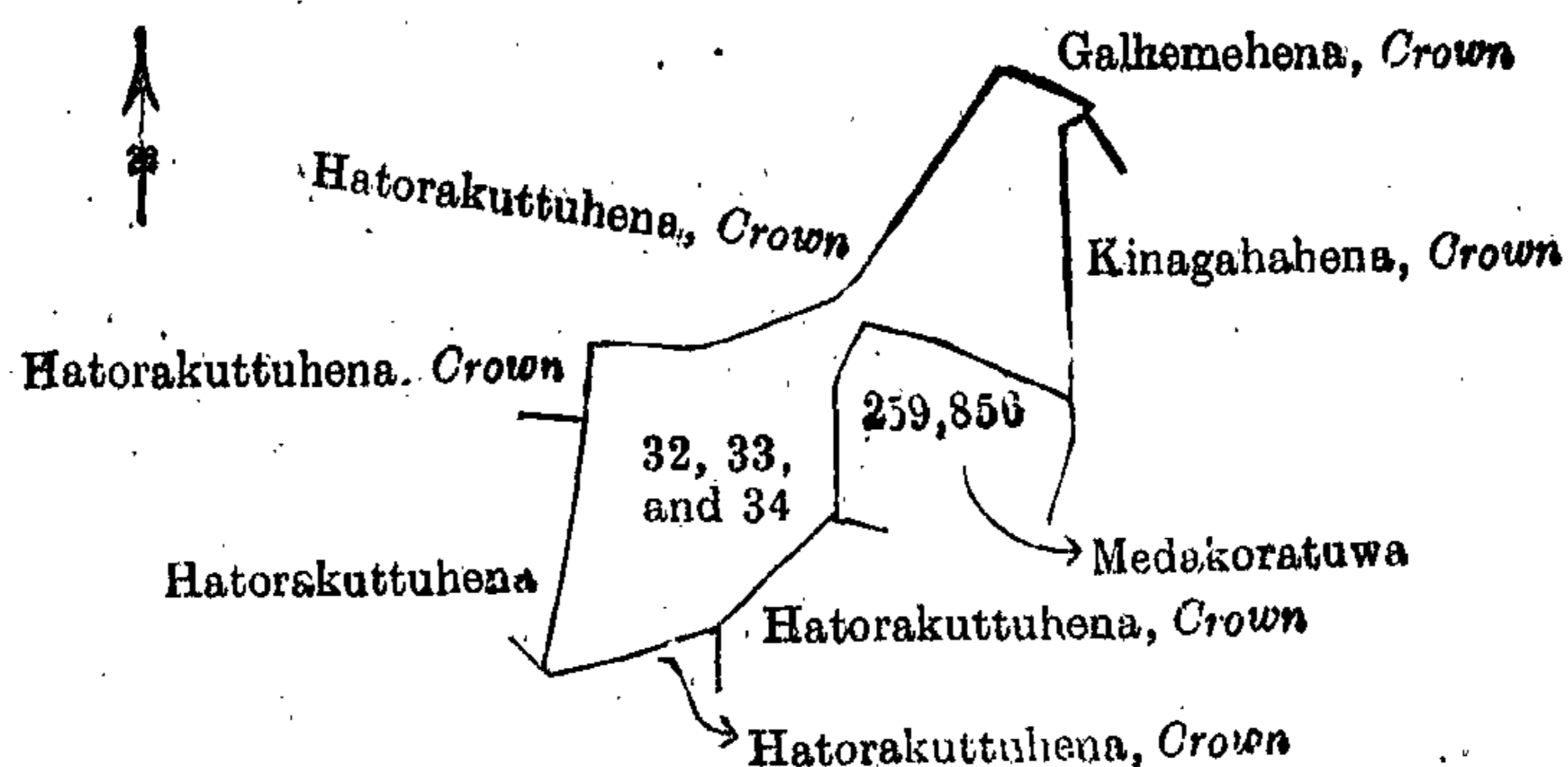
The following lots situated in the village of Tamaduwa, in the West Giruwa pattu of the Hambantota District, in the Southern Province, as described in the annexed diagrams :—

I.—Preliminary plan 240. Field sheet P 16/17-25.

Situation : Tamaduwa village in West Giruwa pattu of Hambantota District.

Lot.	Name of Land.	Extent, A. R. P.
32	Galkemehena (abandoned citronella)	1 1 27
33	Hatorakuttuhena	1 2 25
34	Do.	0 3 4
		3 3 16

and bounded as follows : on the north by Hatorakuttuhena claimed by the Crown, Galkemehena claimed by the Crown ; on the east by Kinagahahena claimed by the Crown ; on the south by Medakoratuwa sold by the Crown (T. P. 259,856), Hatorakuttuhena claimed by the Crown ; on the west by Hatorakuttuhena claimed by Rajapaksa Patrirage Davith, Hatorakuttuhena claimed by the Crown.



Scale of 8 Chains to an Inch.

Surveyor-General's Office,  
Colombo, September 28, 1912.

A. H. G. DAWSON,  
for Surveyor-General.

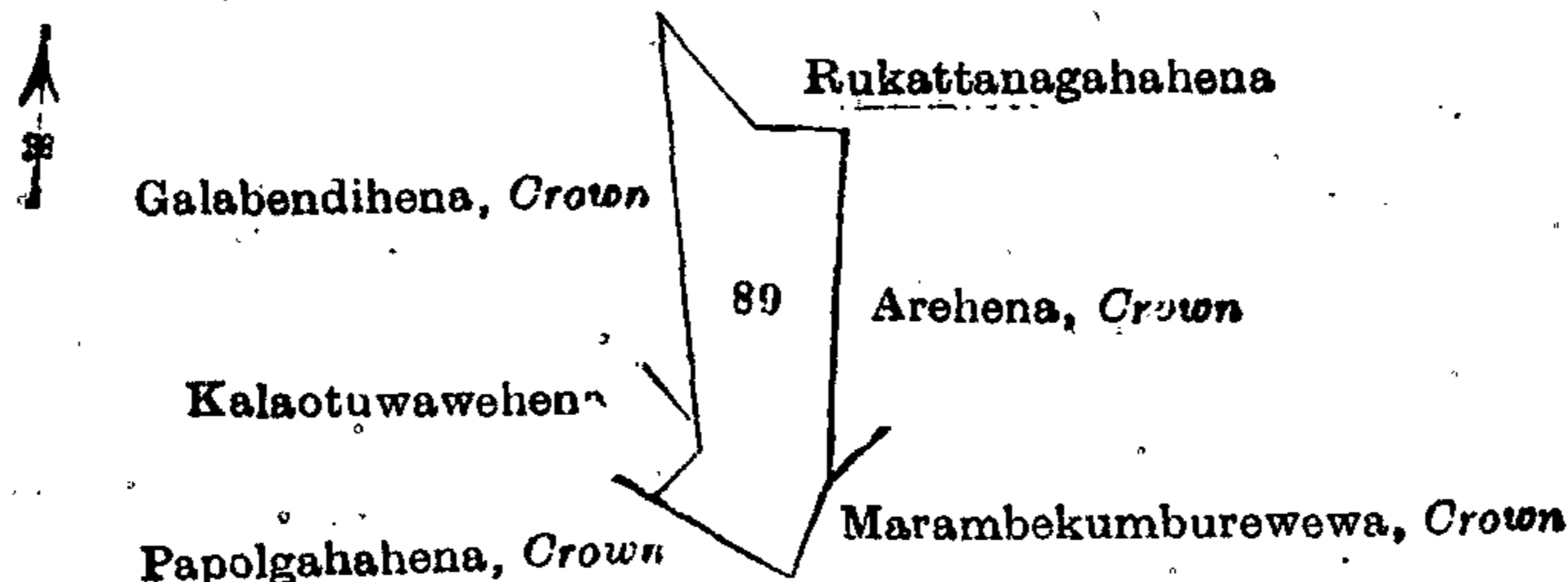
II.—Preliminary plan 240. Field sheet O 20/24-32.

Situation : Tamaduwa village in West Giruwa pattu of Hambantota district.

Lot.	Name of Land.	Extent, A. R. P.
89	Kalaotuwawehena	2 0 24

and bounded as follows : on the north by Rukattanagahahena claimed by Rajapaksa Patrirage Don Bastian ; on the east by Arehena claimed by the Crown, Marambekumburahena claimed by the Crown ; on the south by Papolgahahena claimed by the Crown ; on the west by Kalaotuwawehena claimed by Jayawickrama Singatchige Siman and others, Galabendihena claimed by the Crown.





Surveyor-General's Office,  
Colombo, September 28, 1912.

Scale of 8 Chains to an Inch.

Hambantota S. O. 15, 1912—1913.

A. H. G. DAWSON,  
for Surveyor-General.

**Hambantota Notice No. 4,622.**

**Notice under "The Waste Lands Ordinances of 1897, 1899, 1900, and 1903."**

TAKE notice that unless within three months from November 15, 1912, the persons, if any, who claim any interest in the lands hereinafter mentioned or in any one or more of such lands or to some interest therein make claim in person or in writing to the said lands or any of them or to some interest therein to W. E. Wait, Esq., Special Officer appointed under section 28 of "The Waste Lands Ordinances of 1897, 1899, 1900, and 1903," at his office at Fort, Colombo :

Such Special Officer, in pursuance of the powers vested in him by the said Ordinances, will declare by writing under his hand that the said lands or such of them, as to which no claim has been made, are the property of the Crown.

W. E. WAIT,  
Special Officer.

*Description of the Lands referred to.*

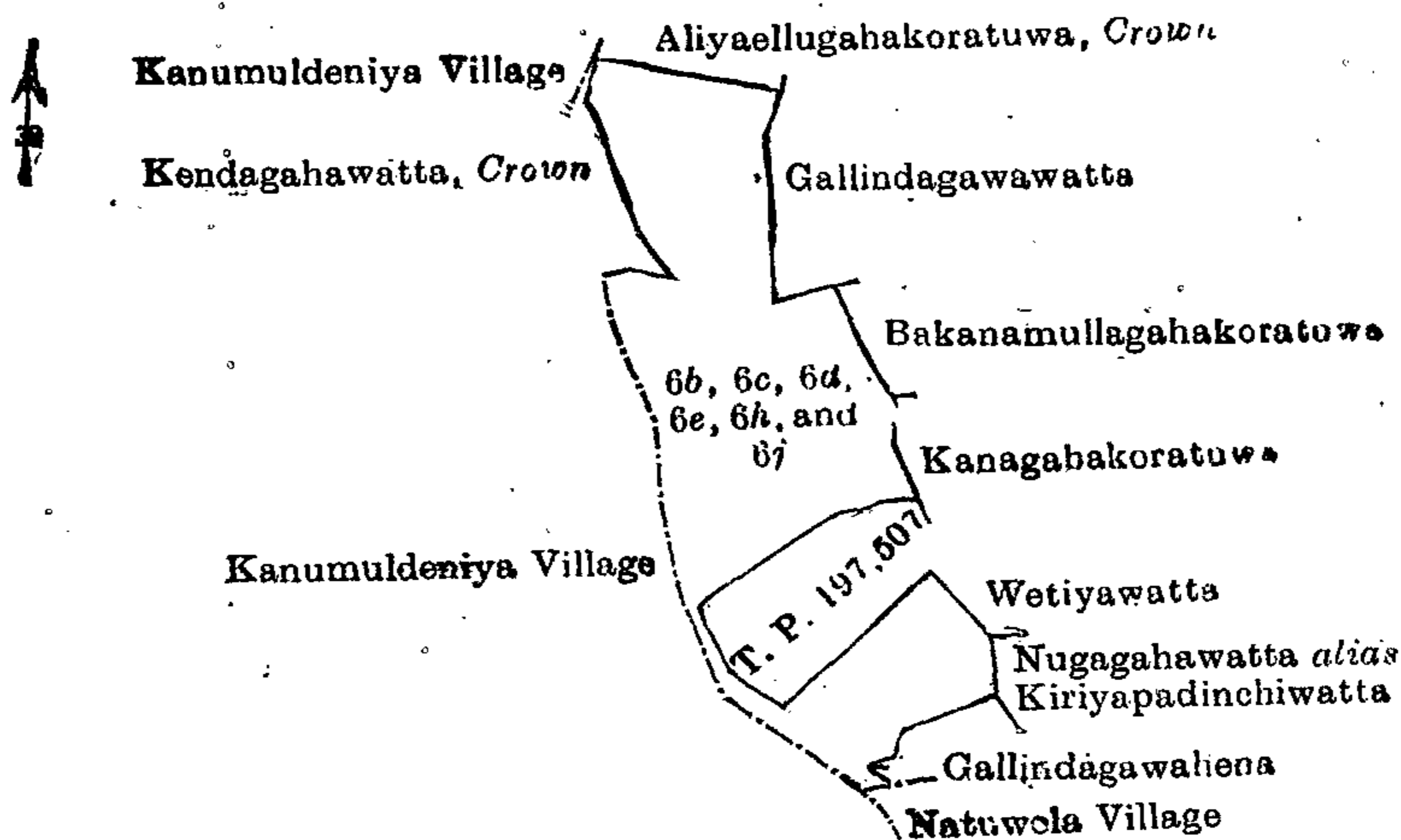
The following lots situated in the village of Paddapitiya, in the West Giruwa pattu of the Hambantota District, in the Southern Province, as described in the annexed diagrams :—

I.—Preliminary plan 164.

Situation : Paddapitiya village in West Giruwa pattu of Hambantota District.

Lot.	Name of Land.	Extent, A. R. P.
6b	Arachchigehena	0 1 38
6c	Bogahakoratuwa	1 0 31
6d	Gamagehena	0 2 39
6e	Do.	0 3 31
6h	Managehena	1 3 10
6j	Bandarahena	1 1 18
		6 2 7

and bounded as follows : on the north by Aliyaellugahakoratuwa claimed by the Crown ; on the east by Gallindagawawatta claimed by Viyanahewage Batta, Bakanamullagahakoratuwa sold by the Crown, Kanagahakoratuwa sold by the Crown, T. P. 197,507, Wetiawatta sold by the Crown, Nugagahawatta alias Kiriypadinchiwatta sold by the Crown ; on the south by Gallindagawahena claimed by Diyanahewage Buriya, the village limit of Natuwela ; on the west by the village of limit of Kanumuldeniya, Kendagahawawatta claimed by the Crown, the village limit of Kanumuldeniya.



Scale of 8 Chains to an Inch.

Surveyor-General's Office,  
Colombo, September 20, 1912.

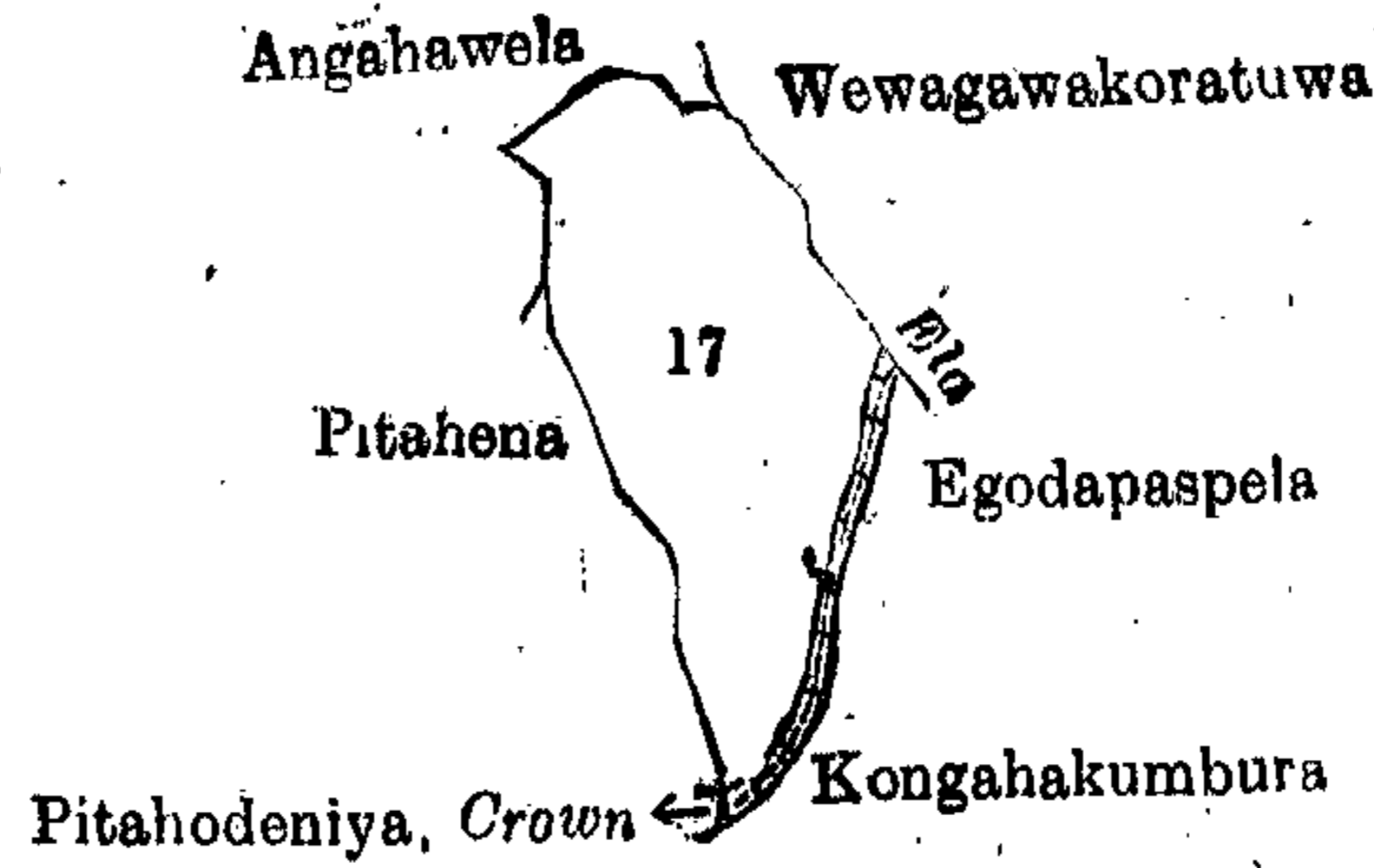
A. H. G. DAWSON,  
for Surveyor-General.

II.—Preliminary plan 164.

Situation : Paddapitiya village in West Giruwa pattu of Hambantota District.

Lot.	Name of Land.	Extent, A. R. P.
17	Meddawewa	2 3 24

and bounded as follows : on the north by Angahawela claimed by Alutdurage Sendrissa ; on the east by Wewagawakoratuwa sold by the Crown, an ela, Egodapaspela claimed by Harry Dahanayaka ; on the south by Kongahakumbura claimed by Harry Dahanayaka ; on the west by Pitahodeniya claimed by the Crown, Pitahena claimed by Hewagiganage Sayagamage Juwa.



Scale of 8 Chains to an Inch.

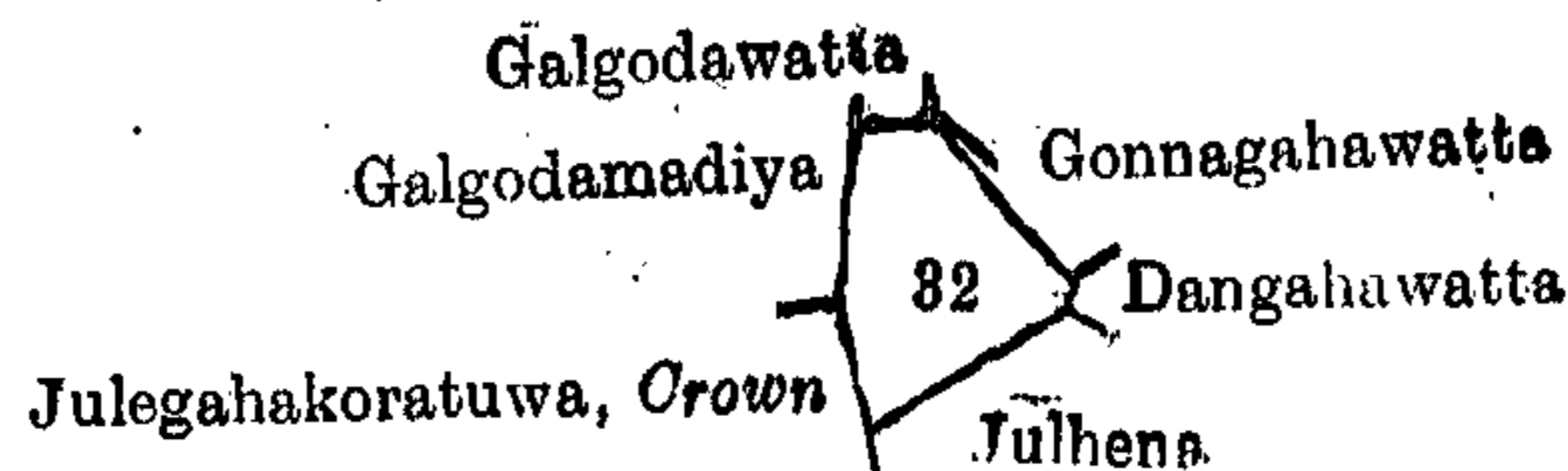
Surveyor-General's Office,  
Colombo, September 20, 1912.A. H. G. DAWSON,  
for Surveyor-General.

## III.—Preliminary plan 164.

Situation : Paddapitiya village in West Giruwa pattu of Hambantota District.

Lot.	Name of Land.	Extent, A. R. P.
32	Julgahakoratuwa	0 3 1

and bounded as follows : on the north by Galgodawatta claimed by Viyanahewage Buriya, Gonnagahawatta claimed by Viyanahewage Tikiri ; on the east by Dangahawatta sold by the Crown ; on the south by Julhena sold by the Crown ; on the west by Julegahakoratuwa declared to be the property of the Crown under the Waste Lands Ordinances, Galgodamadiya claimed by Viyanahewage Buriya.



Scale of 8 Chains to an Inch.

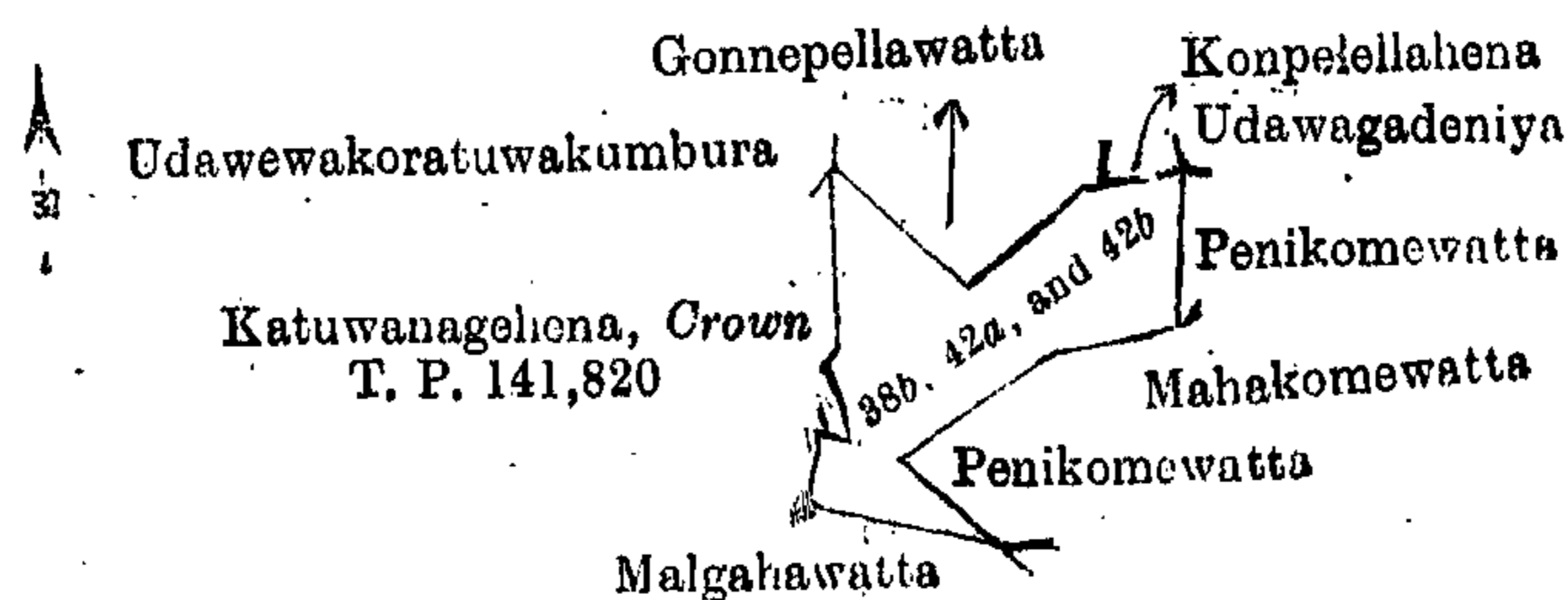
Surveyor-General's Office,  
Colombo, September 20, 1912.A. H. G. DAWSON,  
for Surveyor-General.

## IV.—Preliminary plan 164.

Situation : Paddapitiya village in West Giruwa pattu of Hambantota District.

Lot.	Name of Land.	Extent, A. R. P.
38b	Mahakomewatta	0 0 39
42a	Do.	0 3 31
42b	Do.	0 3 0
		1 3 30

and bounded as follows : on the north by Gonnepellawatta claimed by Kottage Thomissa, Konpelellahena claimed by ditto, Udawagadeniya claimed by Kottage Babaya ; on the east by Penikomewatta claimed by Gamage Juwa ; Mahakomewatta claimed by Kattadige Heena, Penikomewatta claimed by Gamage Punchi Baba and others ; on the south by Malgahawatta sold by the Crown ; on the west by T. P. 141,820, Katuwanagehena claimed by the Crown, Udawewakoratuwakumbura claimed by the Crown.



Scale of 8 Chains to an Inch.

Surveyor-General's Office,  
Colombo, September 20, 1912.A. H. G. DAWSON,  
for Surveyor-General.

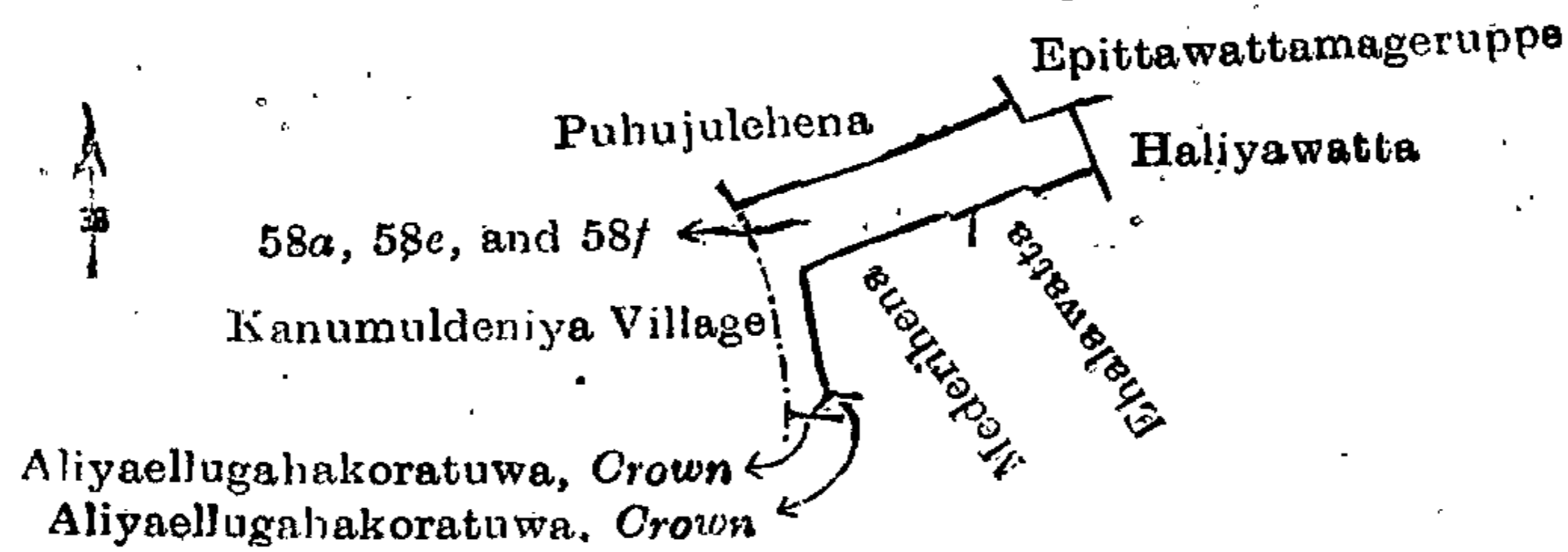
## V.—Preliminary plan 164.

Situation : Paddapitiya village in West Giruwa pattu of Hambantota District.

Lot.	Name of Land.	Extent, A. R. P.
58a	Juapadinchiwatta	0 0 32
58e	Ehalawatta	0 1 18
58f	Medarikenakalle	0 1 19
		0 3 29

and bounded as follows : on the north by Puhujulehena sold by the Crown, Epittawattamageruppa claimed by Kottage Babandriisa ; on the east by Haliyawatta claimed by Kottage Babaya ; on the south by Ehalawatta sold by the Crown, Mederihena sold by the Crown, Aliyaellugahakoratuwa claimed by the Crown ; on the west by the village limit of Kanumuldeniya.





Surveyor-General's Office,  
Colombo, September 20, 1912.

Scale of 8 Chains to an Inch.

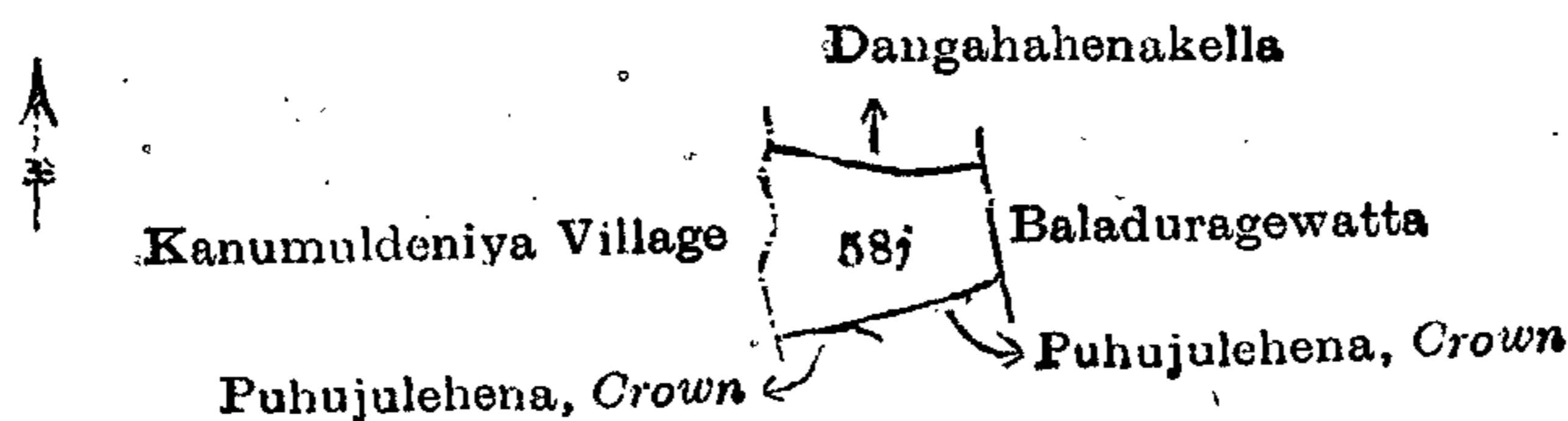
A. H. G. DAWSON,  
for Surveyor-General.

VI.—Preliminary plan 164.

Situation : Paddapitiya village in West Giruwa pattu of Hambantota District.

Lot.	Name of Land.	Extent. A. R. P.
58j	Dangahahena	1 0 1

and bounded as follows : on the north by Dangahahenakella sold by the Crown ; on the east by Baladuragewatta claimed by Kottage Babuna ; on the south by Puhujulehena claimed by the Crown ; on the west by the village limit of Kanumuldeniya.



Surveyor-General's Office,  
Colombo, September 20, 1912.

Scale of 8 Chains to an Inch.

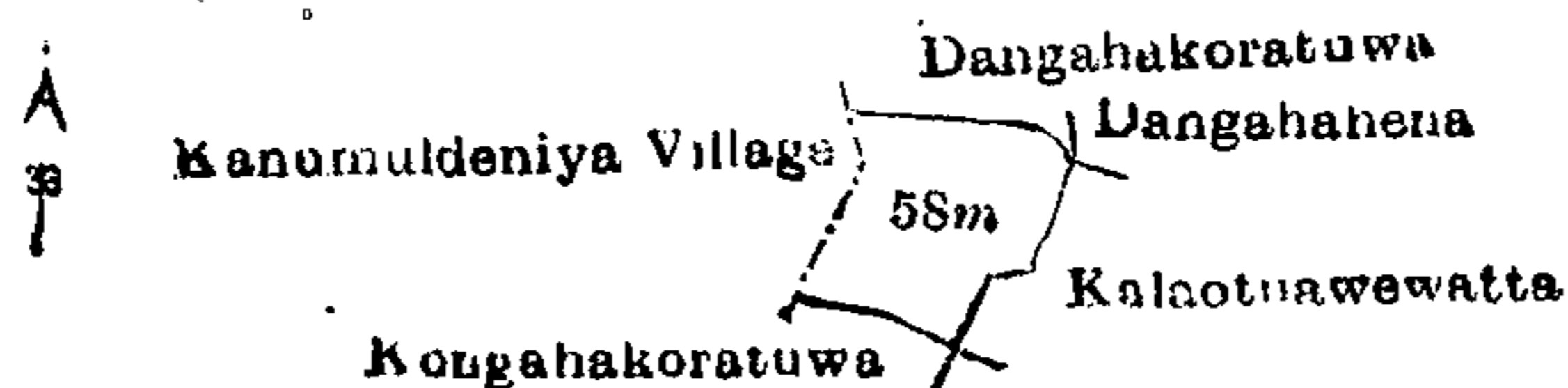
A. H. G. DAWSON,  
for Surveyor-General.

VII.—Preliminary plan 164.

Situation : Paddapitiya village in West Giruwa pattu of Hambantota District.

Lot.	Name of Land.	Extent. A. R. P.
58m	Kalaotuwahena	0 3 34

and bounded as follows : on the north by Dangahakoratuwa sold by the Crown, Dangahahena sold by the Crown ; on the east by Kalaotuwawewatta claimed by Manadurage Ukku ; on the south by Kongahakoratuwa sold by the Crown ; on the west by the village limit of Kanumuldeniya.



Surveyor-General's Office,  
Colombo, September 20, 1912.

Scale of 8 Chains to an Inch.

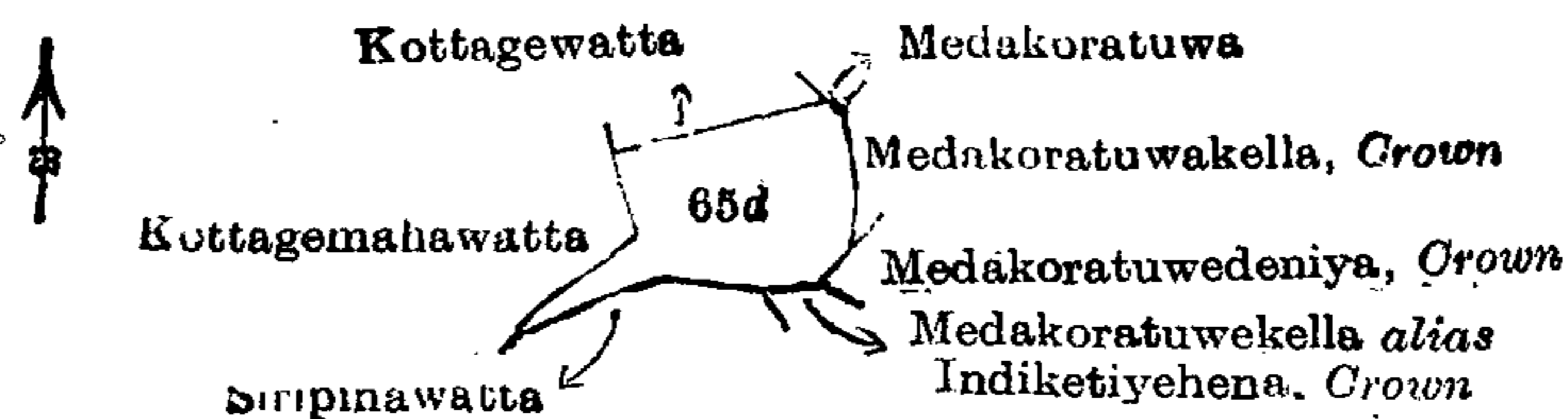
A. H. G. DAWSON,  
for Surveyor-General.

VIII.—Preliminary plan 164.

Situation : Paddapitiya village in West Giruwa pattu of Hambantota District.

Lot.	Name of Land.	Extent. A. R. P.
65d	Kottageruppa	1 0 28

and bounded as follows : on the north by Kottagewatta claimed by Kottage Jana, Medakoratuwa sold by the Crown ; on the east by Medakoratuwakella claimed by the Crown, Medakoratuwedeniya claimed by ditto ; on the south by Medakoratuwekella *alias* Indiketiyehena claimed by the Crown, Siripinawatta claimed by Kamburugammage Menika ; on the west by Kottagemahawatta claimed by Wijemenige Agorisa.



Surveyor-General's Office,  
Colombo, September 20, 1912.

Scale of 8 Chains to an Inch.

A. H. G. DAWSON,  
for Surveyor-General.

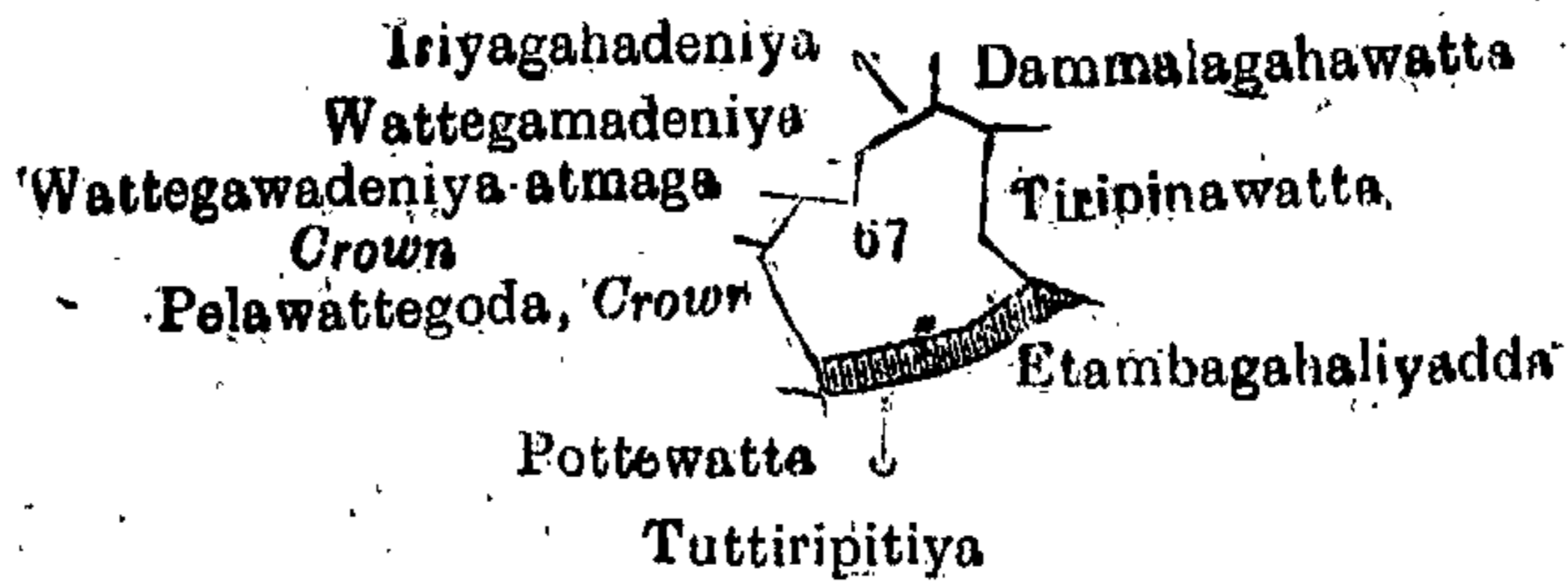
IX.—Preliminary plan 164.

Situation : Paddapitiya village in West Giruwa pattu of Hambantota District.

Lot.	Name of Land.	Extent. A. R. P.
67	Darandiawewa	1 0 17

and bounded as follows : on the north by Wattedagawadeniya-atmaga claimed by the Crown, Wattedagawadeniya claimed by Kottadurage Abiyassa, Iriyagahadeniya claimed by Kumburagamuwage Kiriya, Dammalagahawatta claimed by Kumburagamuwage Heena ; on the east by Tiripinawatta sold by the Crown ; on the south by Etambagahaliyadda claimed by Antonige Saya, Tuttiripitiya claimed by Kattadige Andrissa ; on the west by Pottewatta claimed by Garusinge Sundira, Pelawattagoda claimed by the Crown.





Surveyor-General's Office,  
Colombo, September 20, 1912.

Scale of 8 Chains to an Inch.

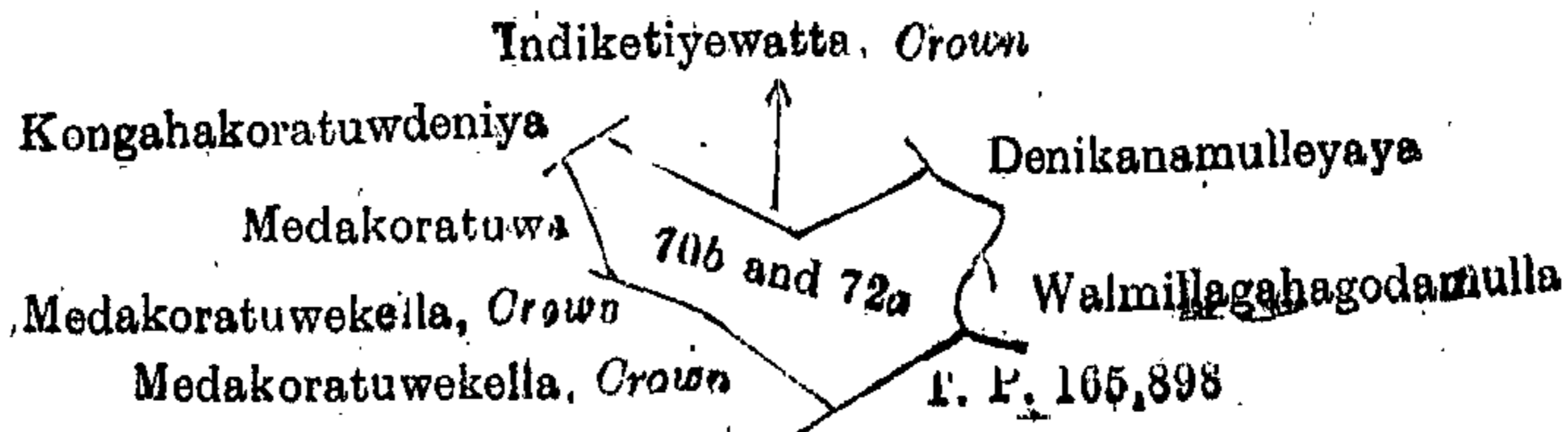
A. H. G. DAWSON,  
for Surveyor-General.

X.—Preliminary plan 164.

Situation : Paddapitiya village in West Giruwa pattu of Hambantota District.

Lot.	Name of Land.	Extent, A. R. P.
70b	Indiketiyahena	0 3 37
72a	Indiketiyawatta	0 3 15
		1 3 12

and bounded as follows : on the north by Kongahakoratuwdeniya claimed by Kottage Jana, Indiketiyawatta claimed by the Crown, Denikanamulleyaya claimed by Walimunige Janda ; on the east by Denikanamulleyaya claimed by Walimunige Janda, Walmillagahagodamulla claimed by Maddumage Edoris ; on the south by T. P. 165,898, Medakoratuwekella claimed by the Crown ; on the west by Medakoratuwekella claimed by the Crown, Medakoratuwa sold by the Crown.



Surveyor-General's Office,  
Colombo, September 20, 1912.

Scale of 8 Chains to an Inch.

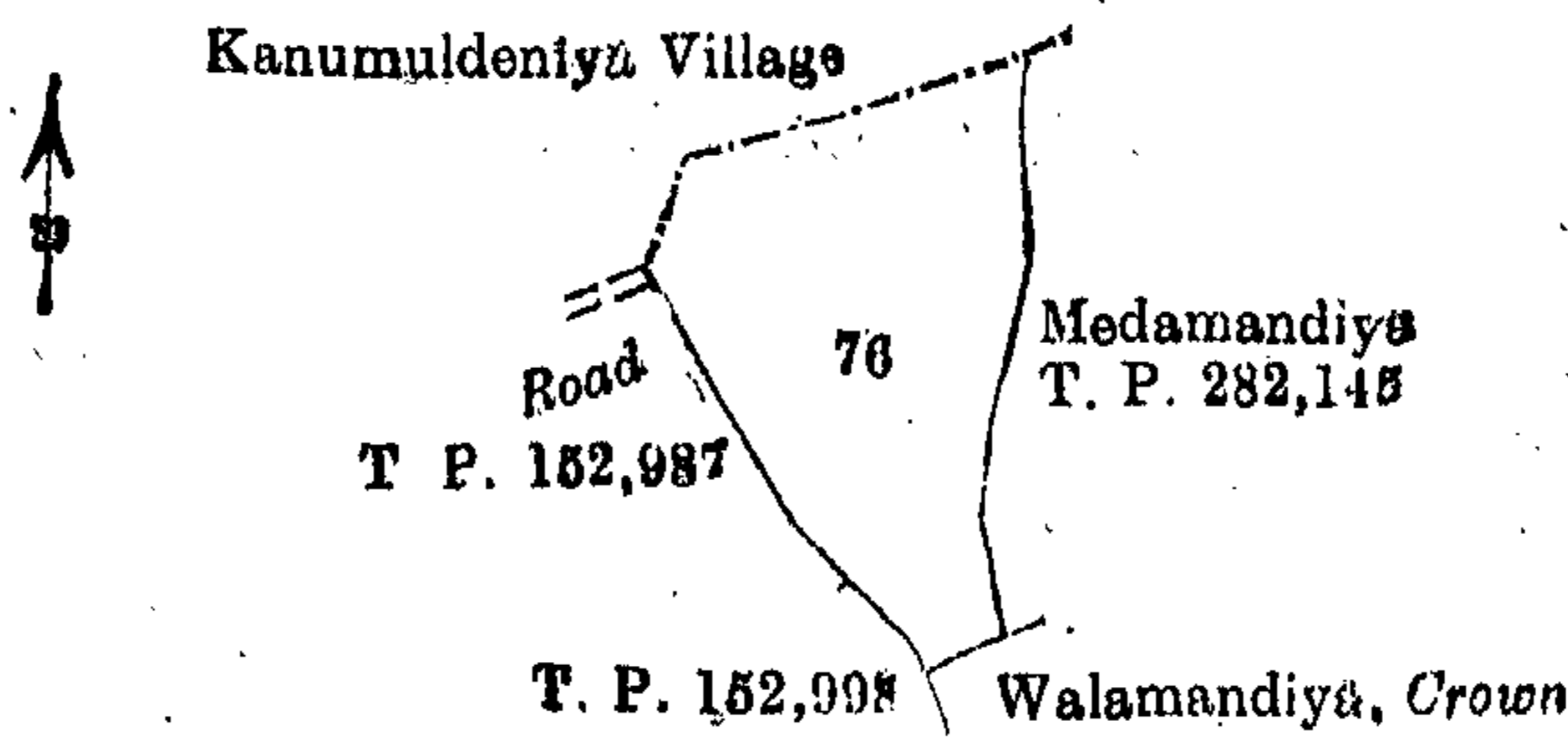
A. H. G. DAWSON,  
for Surveyor-General.

XI.—Preliminary plan 164.

Situation : Paddapitiya village in West Giruwa pattu of Hambantota District.

Lot.	Name of Land.	Extent, A. R. P.
76	Lolugahamandiya.	3 0 14

and bounded as follows : on the north by the village limit of Kanumuldeniya ; on the east by Medamandiya sold by the Crown (T. P. 282,145) ; on the south by Walamandiya claimed by the Crown ; on the west by T. Ps. 152,998 and 152,987 ; the village limit of Kanumuldeniya.



Surveyor-General's Office,  
Colombo, September 20, 1912.

Scale of 8 Chains to an Inch.

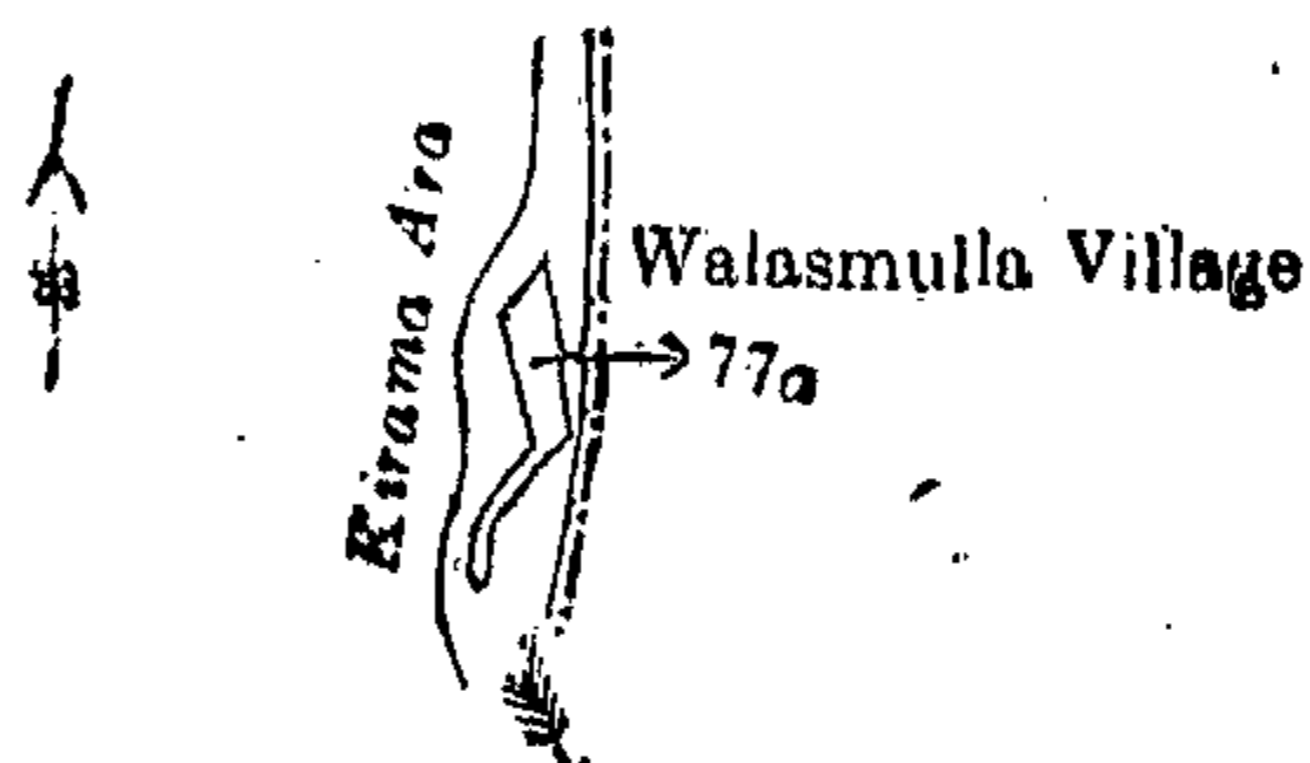
A. H. G. DAWSON,  
for Surveyor-General.

XII.—Preliminary plan 164.

Situation : Paddapitiya village in West Giruwa pattu of Hambantota District.

Lot.	Name of Land.	Extent, A. R. P.
77a	Meththamandiya (Duwa)	0 0 22

and bounded as follows : on the north by the Kirama-ara, the village limit of Walasmulla ; on the east by the village limit of Walasmulla ; on the south by the village limit of Walasmulla, the Kirama-ara ; on the west by the Kirama-ara.



Surveyor-General's Office,  
Colombo, September 20, 1912.

Scale of 8 Chains to an Inch.

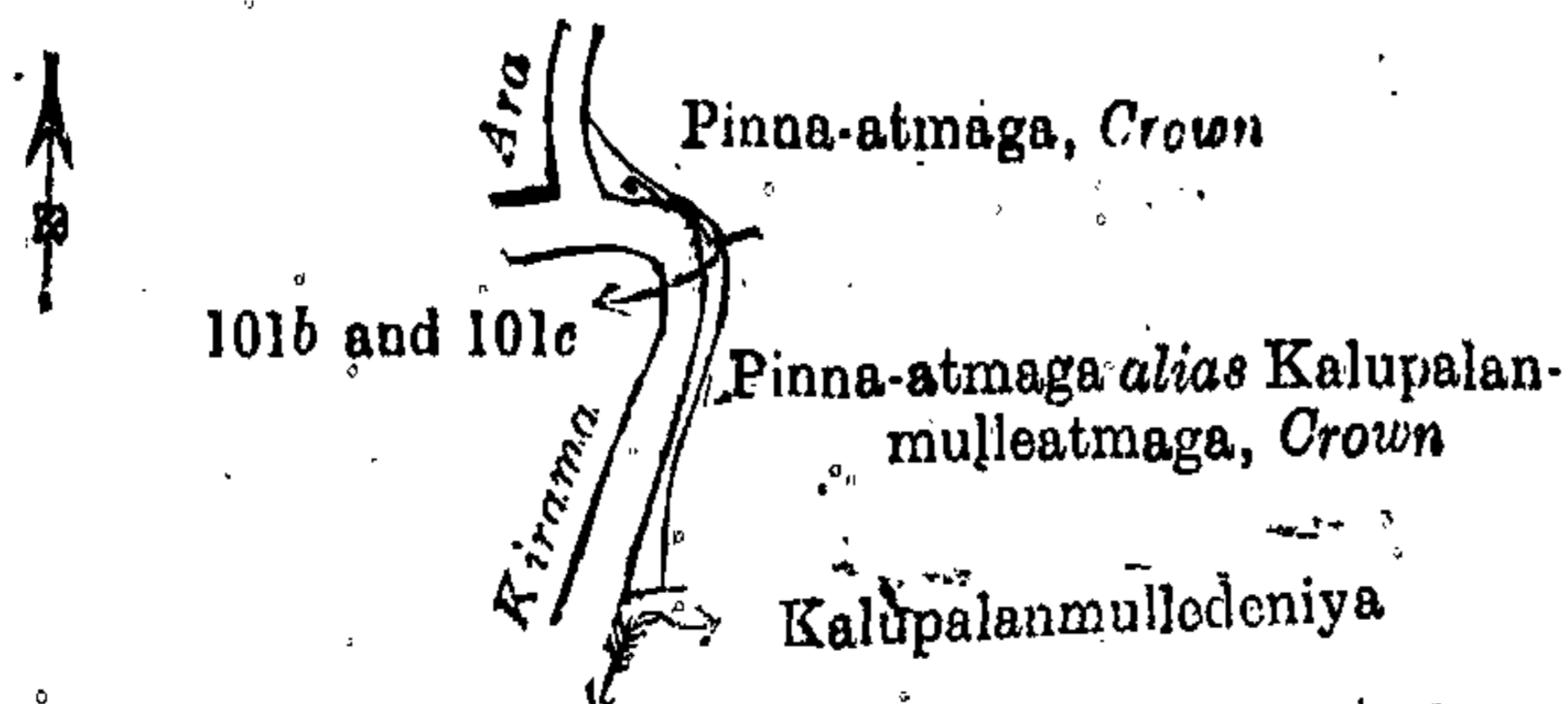
A. H. G. DAWSON,  
for Surveyor-General.

## XIII.—Preliminary plan 164.

Situation: Paddapitiya village in West Giruwa pattu of Hambantota District.

Lot.	Name of Land.	Extent, A. R. P.
101b	Kirama-aar (stream)	0 0 7
101c	Do. (do.)	0 0 18
		0 0 25

and bounded as follows; on the north by Pinna-atmaga claimed by the Crown; on the east by Pinna-atmaga *alias* Kalupalanmulleatmaga claimed by the Crown; on the south by Kalupalanmulledeniya claimed by Harry Dahanayaka; on the west by the Kirama-ara.



Scale of 8 Chains to an Inch.

Surveyor-General's Office,  
Colombo, September 20, 1912.

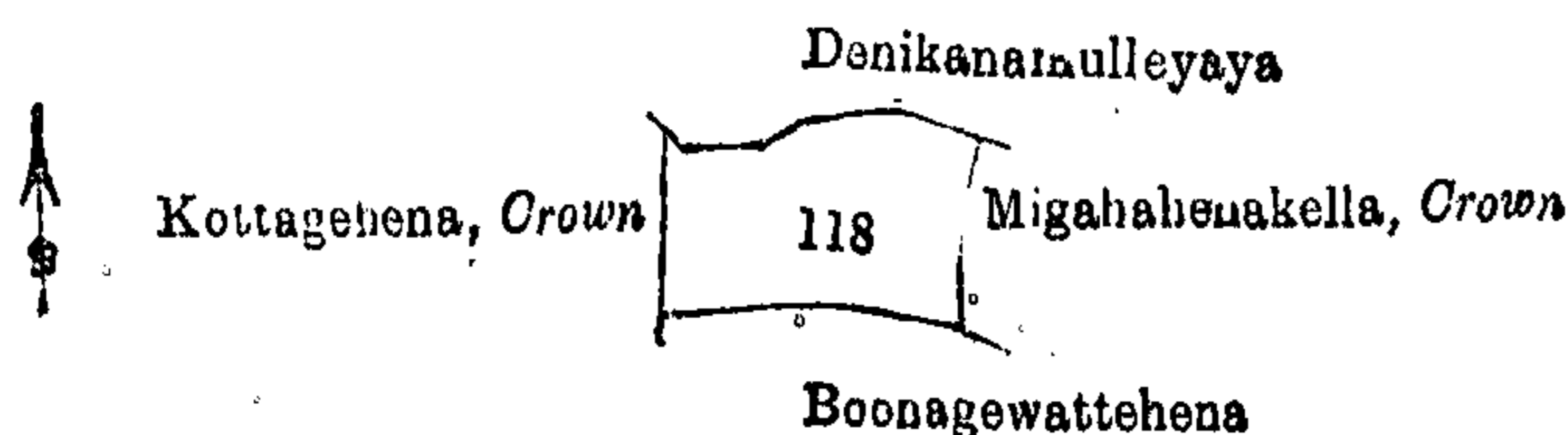
A. H. G. DAWSON,  
for Surveyor-General.

## XIV.—Preliminary plan 164.

Situation: Paddapitiya village in West Giruwa pattu of Hambantota District.

Lot.	Name of Land.	Extent, A. R. P.
118	Bogahakoratuwa	1 1 34

and bounded as follows: on the north by Denikanamulleyaya claimed by Walimunige Janda; on the east by Migahahenakella claimed by the Crown; on the south by Basnagewattehena sold by the Crown; on the west by Kottagehena declared to be the property of the Crown under the Waste Lands Ordinances.



Scale of 8 Chains to an Inch.

Surveyor-General's Office,  
Colombo, September 20, 1912.

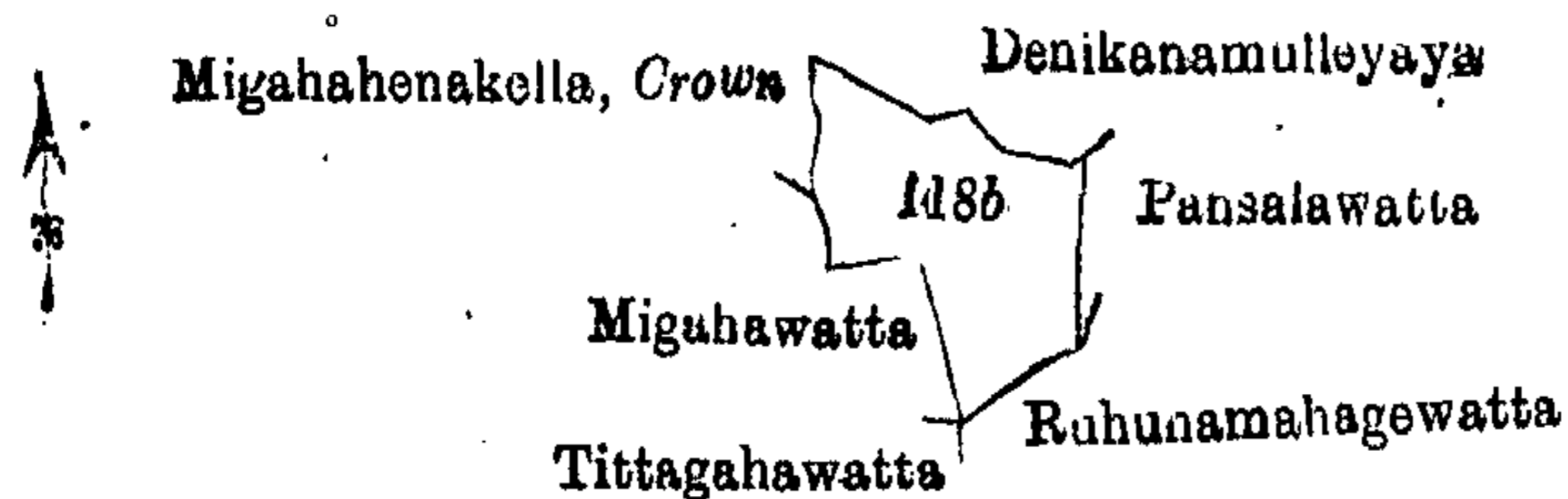
A. H. G. DAWSON,  
for Surveyor-General.

## XV.—Preliminary plan 164.

Situation: Paddapitiya village in West Giruwa pattu of Hambantota District.

Lot.	Name of Land.	Extent, A. R. P.
118b	Migahahenakoratuwa	1 1 6

and bounded as follows: on the north by Denikanamulleyaya claimed by Digaladurage Babune and others; on the east by Pansalawatta claimed by Paddapitiya Pansala; on the south by Ruhunamahagewatta claimed by Kaluwagekumbura; Tittagahawatta claimed by Alutdurage Dinge; on the west by Migahawatta claimed by Viyanahewage Thomissa, Migahahenakella claimed by the Crown.



Scale of 8 Chains to an Inch.

Surveyor-General's Office,  
Colombo, September 20, 1912.

Hambantota S. O. 16, 1912—1913.

A. H. G. DAWSON,  
for Surveyor-General.

## Hambantota Notice No. 4,623.

Notice under "The Waste Lands Ordinances of 1897, 1899, 1900, and 1903."

TAKE notice that unless within three months from November 15, 1912, the persons, if any, who claim any interest in the lands hereinafter mentioned or in any one or more of such lands make claim in person or in writing to the said lands or any of them or to some interest therein to W. E. Wait, Esq., Special Officer appointed under section 28 of "The Waste Lands Ordinances of 1897, 1899, 1900, and 1903," at his office at Fort, Colombo:

Such Special Officer, in pursuance of the powers vested in him by the said Ordinances, will declare by writing under his hand that the said lands or such of them, as to which no claim has been made, are the property of the Crown.

W. E. WAIT,  
Special Officer.



*Description of the Lands referred to.*

The following lots situated in the village of Kabaragomaditta, in the West Giruwa pattu of the Hambantota District, in the Southern Province, as described in the annexed diagram:—

## Preliminary plan 158.

Situation: Kabaragomaditta village in West Giruwa pattu of Hambantota District.

Lot.	Name of Land.	Extent, A. R. P.	Lot.	Name of Land.	Extent, A. R. P.
1	Dangahahena, Debokkawahena, Kattadigehena, &c.	125 3 10	7	Katuwehena	10 3 29
1a	Illukketiya-arekongahahena	1 3 5	13½	Dabaredeniya	0 0 4
1g½	Dabaredeniya	0 0 9	13¾	Do.	0 0 4
1k	Mekiliyagahadeniyéalutwewa (tank)	0 2 31			
					139 1 12

and bounded as follows: on the north and east by the village limit of Ihalaobada; on the south by the village limit of Bowela; on the west by the village limit of Namaneliya.

NOTE.—The following lots lying within the above boundaries are excluded from this notice, and their aggregate acreage of 77 acres 2 roods and 26 perches is not included in the acreage of 139 acres 1 rood and 12 perches given above:—

## Preliminary plan 158.

Lot.	Name of Land.	Extent, A. R. P.	Lot.	Name of Land.	Extent, A. R. P.
A 1b	Illukketiya-arekongahahena	0 0 32	B 6	Hinguruwewa (tank)	2 3 2
B 1c	Damba-aradeniyeatmaga	0 2 0	B 9	Wewakandawatta, Gaskoratuwa, &c.	8 1 8
B 1d	Do.	0 3 11	B 9a	Siyambalagahawatta	0 0 29
B 1e	Do. (T. P. 258,940)	0 2 16	B 9b	Kongahawatta	4 0 33
B 1f	Do. (T. P. 258,940)	0 1 0	B 9c	Siyambalagahawatta	2 0 12
B 1g	Dabaredeniya (T. P. 258,926)	0 1 24	B 9d	Kongahawatta	0 0 28
B 1h	Do. (T. P. 258,941)	0 0 6	B 10	Kongahakumbura, &c.	4 2 38
B 1i	Do. (T. P. 259,405)	0 0 8	B 11	Makiliyagahawewa (tank)	2 1 20
B 1j	Do. (T. P. 258,927)	0 0 16	B 12	Makiliyagahadeniya	2 2 20
B 1l	Ketikalagahawatta	0 1 4	B 13	Dabaredeniya (T. P. 259,971)	0 1 20
B 1m	Liyangahawatta	1 1 7	B 13a	Dabaredeniyeatmaga	0 0 26
B 1n	Yalamulla	7 2 0	B 14	Dangahawatta	1 0 20
B 1o	Kattahena	0 3 32	B 15	Do.	2 0 23
B 1p	Dangahahena	2 1 28	B 16	Unapanduragawawatta	2 2 3
B 2	Ketikalagahawatta	1 1 21	B 17	Dangahadeniya	0 1 10
B 2a	Kahatagahawatta	1 3 30	C 7a	Katuwadeniya	0 1 24
B 2b	Do.	1 3 20	C 18	Do.	0 2 27
B 2c	Mahakahatagahawatta	2 3 3	C 19	Katumpotawewewa (tank)	0 0 32
B 2d	Kongahawatta	2 3 11	D 8	Lehunketiyawatta	2 1 27
B 2e	Liyangahawatta	3 0 30			
B 3	Maragahawatta	0 1 18			
B 4	Rukattanawatta	2 1 0			
B 5	Lolugahawatta	7 3 27			
					77 2 26

[For Diagram see page 1243.]

**Kurunegala Notice No. 4,624.****Notice under "The Waste Lands Ordinances of 1897, 1899, 1900, and 1903."**

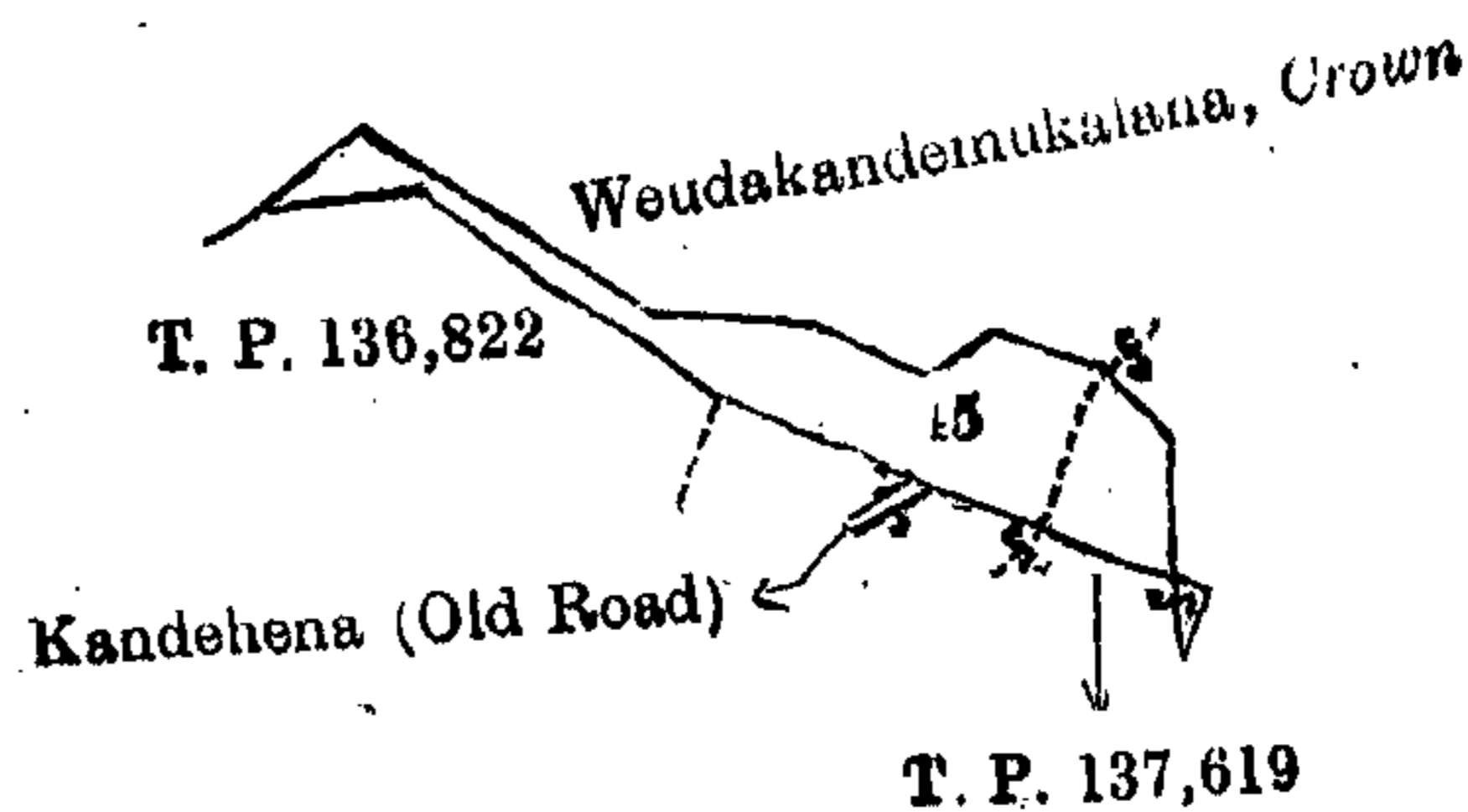
TAKE notice that unless within three months from November 15, 1912, the persons, if any, who claim any interest in the land hereinafter mentioned make claim in person or in writing to the said land or to some interest therein to J. M. Davies, Esq., Special Officer appointed under section 28 of "The Waste Lands Ordinances of 1897, 1899, 1900, and 1903," at his office at Fort, Colombo:

Such Special Officer, in pursuance of the powers vested in him by the said Ordinances, will declare by writing under his hand that the land, to which no claim has been made, is the property of the Crown.

J. M. DAVIES,  
Special Officer.

*Description of the Land referred to.*

The land commonly called or known as Horagollemedamukalana, situated in the village of Boyagoda, in the Weudakorale of the Weudawili hatpattu of the Kurunegala District, in the North-Western Province, containing in extent 1 acre 1 rood and 31 perches, and shown as lot 45 in preliminary plan 1,087, and in the annexed diagram, and bounded as follows: on the north and east by Weudakandemukalana claimed by the Crown; on the south by T. P. 137,619, Kandehena (old road) claimed by Ekanayaka Mudiyanseleage Kiri Banda and another, T. P. 136,822; on the west by Weudakandemukalana claimed by the Crown.



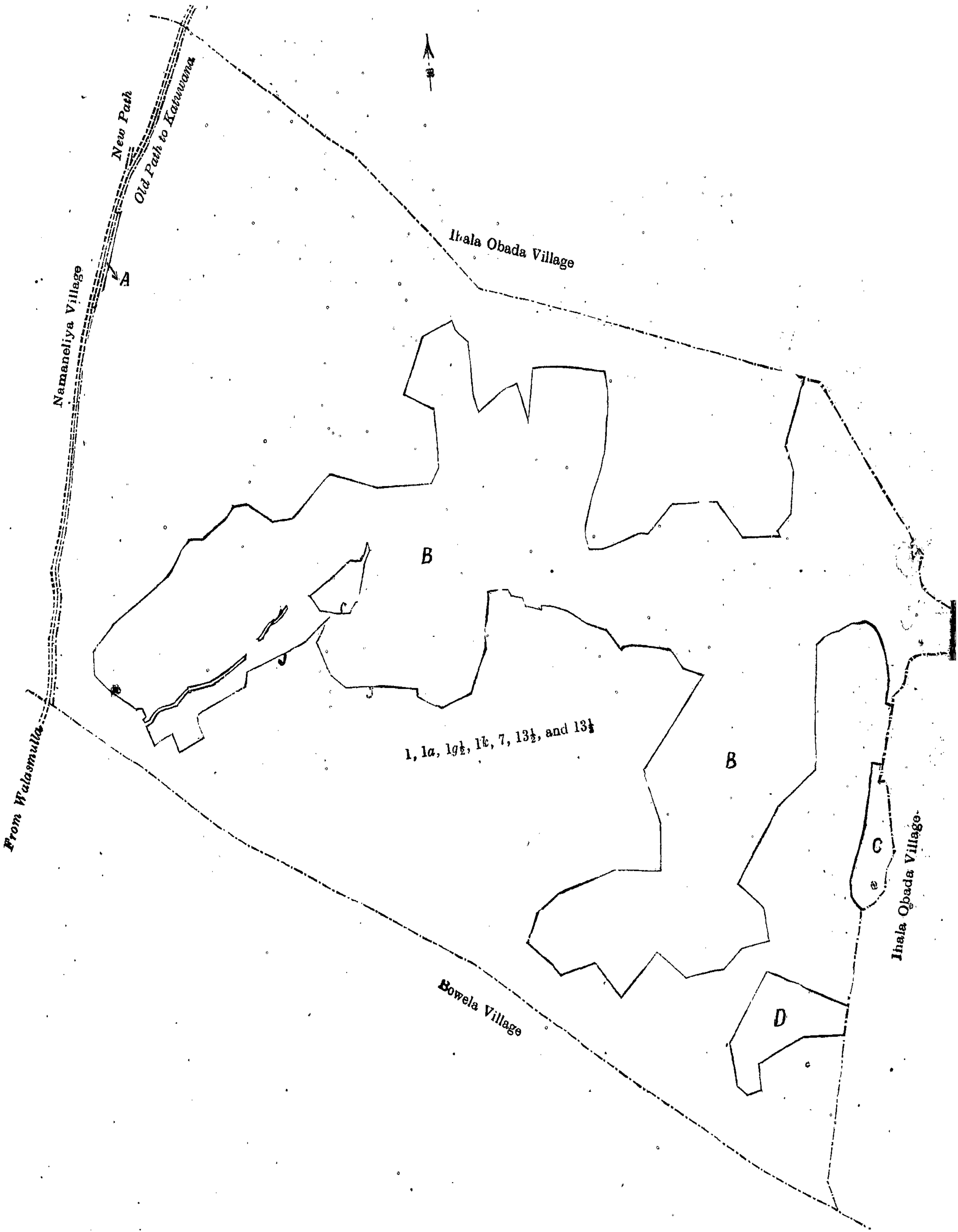
Scale of 8 Chains to an Inch.

Surveyor-General's Office,  
Colombo, September 24, 1912.

Kurunegala S. O. 79, 1912—1913.

A. H. G. DAWSON,  
for Surveyor-General.





Scale of 8 Chains to an Inch.

Surveyor-General's Office,  
Colombo, September 26, 1912.

Hambantota S. O. 17, 1912—1913.

A. H. G. DAWSON,  
for Surveyor-General.



**Kurunegala Notice No. 4,625.****Notice under "The Waste Lands Ordinances of 1897, 1899, 1900, and 1903."**

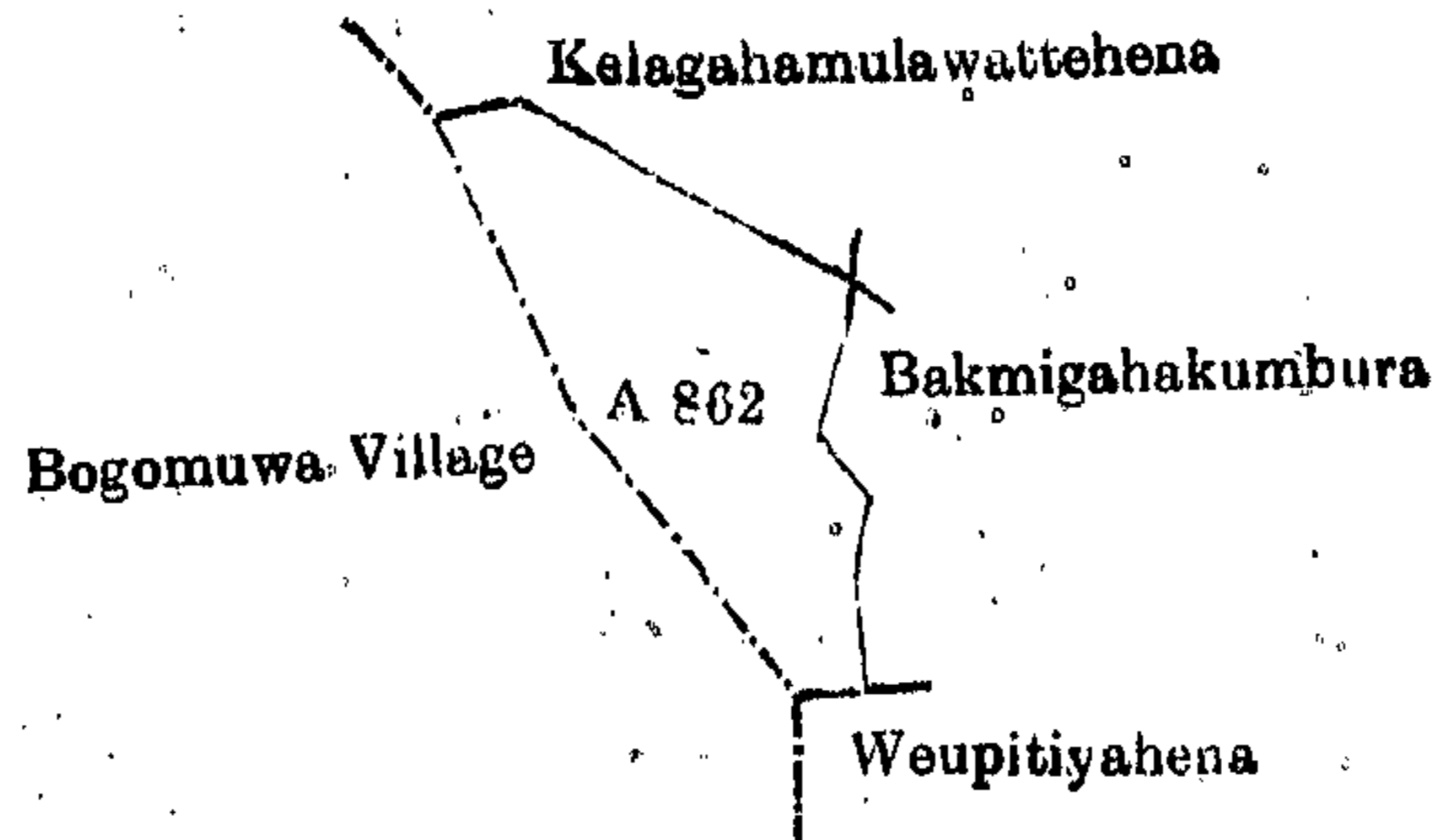
TAKE notice that unless within three months from November 15, 1912, the persons, if any, who claim any interest in the land hereinafter mentioned make claim in person or in writing to the said land or to some interest therein to J. M. Davies, Esq., Special Officer appointed under section 28 of "The Waste Lands Ordinances of 1897, 1899, 1900, and 1903," at his office at Fort, Colombo :

Such Special Officer, in pursuance of the powers vested in him by the said Ordinances, will declare by writing under his hand that the land, to which no claim has been made, is the property of the Crown.

J. M. DAVIES,  
Special Officer.

*Description of the Land referred to.*

The land commonly called or known as Galandahena, situated in the village of Mahamukalanyaya, in the Mahagalboda Egoda korale of the Hiriyala hatpattu of the Kurunegala District, in the North-Western Province, containing in extent 2 roods and 26 perches, and shown as lot A 862 in preliminary plan 1,931, and in the annexed diagram, and bounded as follows : on the north by Kelagahamulawattahena claimed by Weerakon Mudiyansele Ranhamy and another ; on the east by Bakmigahakumbura claimed by Ukku Banda Vidane ; on the south by Weupitiahena sold by the Crown ; on the west by the village limit of Bogomuwa.



Scale of 4 Chains to an Inch.

Surveyor-General's Office,  
Colombo, October 2, 1912.

A. H. G. DAWSON,  
for Surveyor-General.

Kurunegala S. O. 80, 1912—1913.

**Kurunegala Notice No. 4,626.****Notice under "The Waste Lands Ordinances of 1897, 1899, 1900, and 1903."**

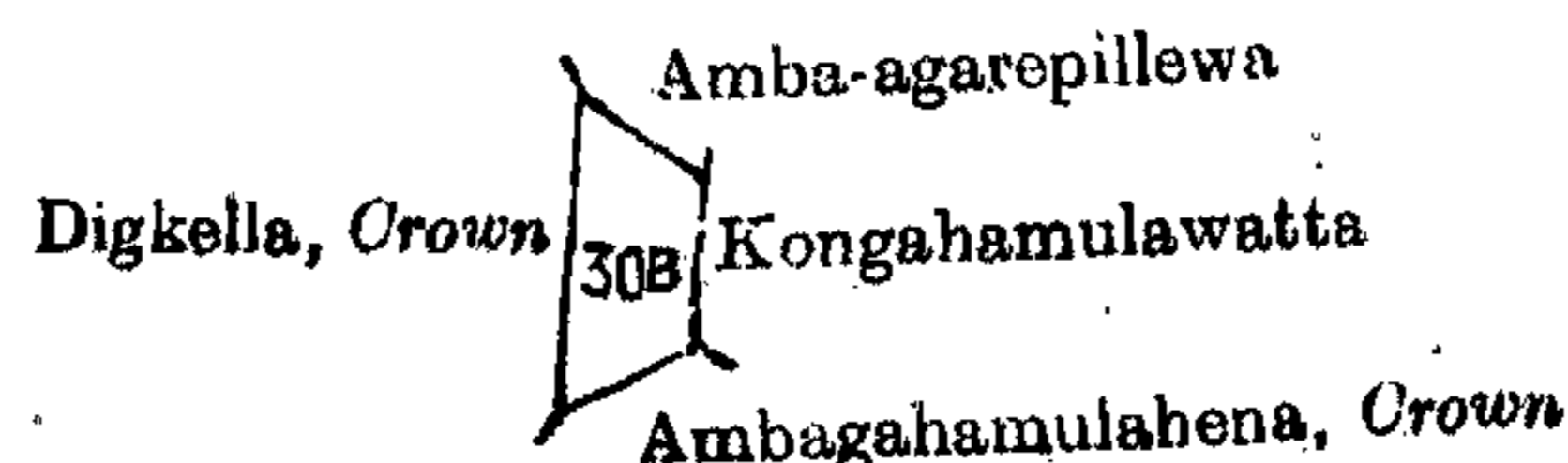
TAKE notice that unless within three months from November 15, 1912, the persons, if any, who claim any interest in the land hereinafter mentioned make claim in person or in writing to the said land or to some interest therein to J. M. Davies, Esq., Special Officer appointed under section 28 of "The Waste Lands Ordinances of 1897, 1899, 1900, and 1903," at his office at Fort, Colombo :

Such Special Officer, in pursuance of the powers vested in him by the said Ordinances, will declare by writing under his hand that the land, to which no claim has been made, is the property of the Crown.

J. M. DAVIES,  
Special Officer.

*Description of the Land referred to.*

The land commonly called or known as Kongahawattapillewa, situated in the village of Mukalana, in the Meda Pattu Korale West of the Katugampola hatpattu of the Kurunegala District, in the North-Western Province, containing in extent 1 rood and 33½ perches, and shown as lot 30b in preliminary plan 312, and in the annexed diagram, and bounded as follows : on the north by Amba-agarepillewa sold by the Crown ; on the east by Kongahamulawatta claimed by Rajakaruna Mudiyansele Herat Hamy and others ; on the south by Ambagahamulahena claimed by the Crown ; on the west by Digkella declared to be the property of the Crown under the Waste Lands Ordinances.



Scale of 8 Chains to an Inch.

Surveyor-General's Office,  
Colombo, September 19, 1912.

A. H. G. DAWSON,  
for Surveyor-General.

Kurunegala S. O. 81, 1912—1913.

**Anuradhapura Notice No. 4,627.****Notice under "The Waste Lands Ordinances of 1897, 1899, 1900, and 1903."**

TAKE notice that unless within three months from November 15, 1912, the persons, if any, who claim any interest in the lands hereinafter mentioned or in any one or more of such lands or to some interest therein make claim in person or in writing to the said lands or any of them or to some interest therein to W. E. Wait, Esq., Special Officer appointed under section 28 of "The Waste Lands Ordinances of 1897, 1899, 1900, and 1903," at his office at Fort, Colombo :

Such Special Officer, in pursuance of the powers vested in him by the said Ordinances, will declare by writing under his hand that the said lands or such them, as to which no claim has been made, are the property of the Crown.

W. E. WAIT,  
Special Officer.



*Description of the Lands referred to.*

The following lots situated in the village of Puwarasankulama, in Ihalawewu tulana of the Kende korale of the Nuwaragam palata, in the North-Central Province, as described in the annexed diagram:—

Preliminary plan 612.

Situation: Puwarasankulama village in Kende korale of Nuwaragam palata.

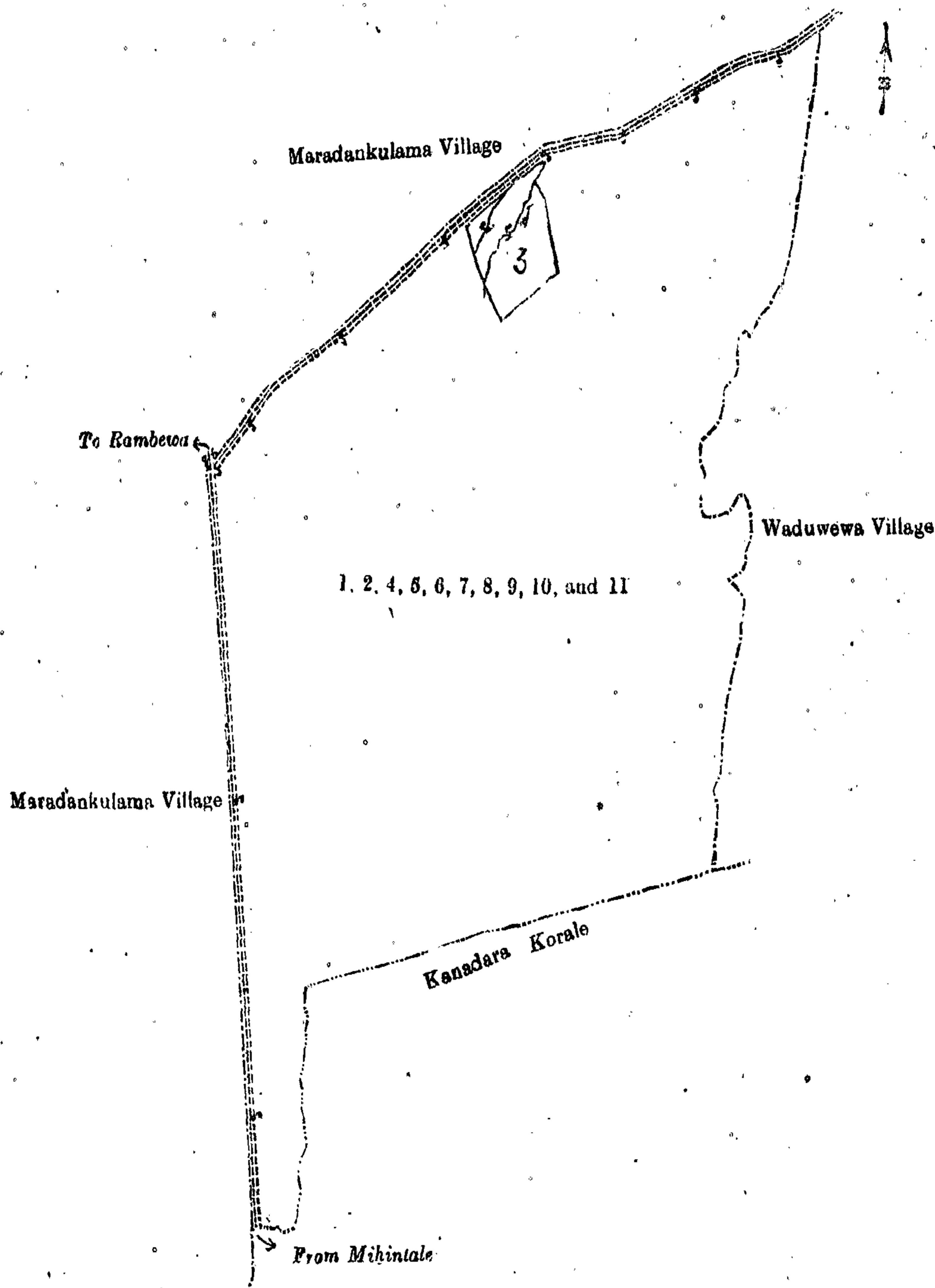
Lot.	Name of Land.	Extent, A. R. P.	Lot.	Name of Land.	Extent, A. R. P.
1	Landukele	8 1 16	8	Parasankulamawekanda (tank bund)	2 1 5
2	Puwarasankulamaumkulama	92 0 17	9	Kadawala-ela (stream)	0 1 16
4	Puwarasankulamalandekele (road reservation)	0 0 19	10	Ela (stream)	0 1 36
5	Puwarasankulamamukulana	146 2 25	11	Para (road)	3 3 6
6	Ruedda-ela (stream)	0 0 35			255 1 9
7	Parasankulama-ela (stream)	1 0 0			

and bounded as follows: on the north by the village limit of Maradankulama; on the east by the village limit of Waduwewa; on the south by the boundary of the Kanadara korale; on the west by the village limit of Maradankulama (the road from Mihintale to Rambewa).

NOTE.—The following lot lying within the above boundaries is excluded from this notice, and its extent of 5 acres 2 roods and 38 perches is not included in the acreage of 255 acres 1 rood and 9 perches given above:—

Preliminary plan 612.

Lot.	Name of Land.	Extent, A. R. P.
3	Puwarasankulamalandekele	5 2 38



Scale of 16 Chains to an Inch.

Surveyor-General's Office,  
Colombo, September 26, 1912.

Anuradhapura S. O. 3, 1912—1913.

A. H. G. DAWSON,  
for Surveyor-General.



## Uva Notice No. 4,628.

## Notice under "The Waste Lands Ordinances of 1897, 1899, 1900, and 1903."

TAKE notice that unless within three months from November 15, 1912, the persons, if any, who claim any interest in the lands hereinafter mentioned or in any one or more of such lands make claim in person or in writing to the said lands or any of them or to some interest therein to J. M. Davies, Esq., Special Officer appointed under section 28 of "The Waste Lands Ordinances of 1897, 1899, 1900, and 1903," at his office at Fort, Colombo :

Such Special Officer, in pursuance of the powers vested in him by the said Ordinances, will declare by writing under his hand that the said lands or such of them, as to which no claim has been made, are the property of the Crown.

J. M. DAVIES,  
Special Officer.

## Description of the Lands referred to.

The following lots situated in the village of Atala, in the Kandukara korale of the Buttala division, in the Province of Uva, as described in the annexed diagram :—

## Preliminary plan 244.

Situation : Atala village in Kandukara korale of Badulla District.

Lot.	Name of Land.	Extent, A. R. P.	Lot.	Name of Land.	Extent, A. R. P.
1	Alangkandureyaya, Mailagastenneyaya, Kongahaelleyaya, Heliwellehena, Himbiliyagastenneyaya, Kiralawattayaya, Malketiyehenyaya, Mahayaya, Galwadiyehena, Wekandayaya, Patungegawahenyaya, Naninitayaya, Atulandehena	630 0 16	7 $\frac{1}{2}$	Ampititennehenyaya (encroachment by T. P. 114,615)	1 1 13
4	Alutgederawattehena (reservation for road)	0 0 24	10	Betmemukalana	40 3 14
6	Kotigalamukalana	43 3 3	11 $\frac{1}{2}$	Asweddumekumburebadawetiya	0 3 1
7 $\frac{1}{2}$	Ampititennehenyaya (reservation for road)	1 0 4	12	Asweddumehena	1 2 24
7 $\frac{1}{4}$	Bogahagawahena (encroachment by T. P. 174,929)	0 1 7	13	Madugahapattiyekumburehena	2 0 2
7 $\frac{1}{8}$	Bogahagawahena (encroachment by T.Ps. 174,929 and 162,798)	0 0 36	17	Bogahagawamukalana	5 3 33
			19	Galwadiyemukalana <i>alias</i> Galgemukalana	12 0 14
			20	Wekandemukalana	1 2 32
			21	Galwadiyemukalana	30 3 35
			22	Galeyaya	12 3 19
				Area of roads	3 1 18
				Area of streams	11 3 4
					<hr/>
					800 3 19

and bounded as follows : on the north by the village limit of Kalagahakiwula, the village limit of Madugahapattiya, the village limit of Radayin-ara, the village limit of Madugahapattiya ; on the east by the village limit of Pussellawa, the village limit of Helatuntala ; on the south by the village limit of Helatuntala, the village limit of Weragoda, a road, a part of the Gangoda-ara, a part of the Welpathi-ara, a part of the Kadian-ara, the village limit of Kalugalla ; on the west by the village limit of Kalugalla, the village limit of Nagahadoruwa, the village limit Kalagahakiwula.

NOTE.—The following lots lying within the above boundaries are excluded from this notice, and their aggregate acreage of 150 acres 3 roods and 15 perches is not included in the acreage of 800 acres 3 roods and 19 perches given above :—

## Preliminary plan 244.

Lot.	Name of Land.	Extent, A. R. P.	Lot.	Name of Land.	Extent, A. R. P.
A 1a	Seragahagawahena	0 0 5	B 2	Etambagahawatta and Siyambalagahawatta	1 1 20
A 7	T. Ps. 114,613, 114,614, 114,615, 114,616-114,626, 114,724-114,739, 114,749-114,754, 151,898, 162,798-162,801, 174,929, 192,703, 194,884, 213,083, and 213,938	104 3 39	B 3	Alutgederawatta	2 3 13
A 7 $\frac{1}{2}$	Atalakumbura (reservation for road)	0 0 30	B 5	Lindagawa-arawa	0 1 7
A 7 $\frac{1}{4}$	Atalakumbura (encroachment by P. P. 114,729)	0 0 35	C 8	Gorakagaha-arawa (T. P. 125,894)	0 3 18
A 7 $\frac{1}{8}$	Puwakgollegedarawatta (encroachment by P. P. 213,938)	0 0 6	C 8 $\frac{1}{2}$	Gorakagaha-arawa (encroachment by owner of T. P. 125,894)	0 0 23
A 7 $\frac{1}{16}$	Do.	0 0 5	C 8 $\frac{3}{8}$	Do.	0 0 5
A 7 $\frac{1}{32}$	Wasiponegedarawatta (encroachment by P. P. 192,703)	0 1 5	D 9	Puwakgaha-arawa (T. P. 125,895)	2 3 9
A 7 $\frac{1}{64}$	Meeriyabedgedarawatta (encroachment by P. P. 162,799)	0 1 35	D 9 $\frac{1}{2}$	Puwakgaha-arawa (encroachment by owner of T. P. 125,895)	0 0 33
A 15	Walauwewatta	3 2 35	D 9 $\frac{3}{8}$	Puwakgaha-arawa	0 0 10
			11	Asweddumekumbura (T. Ps. 154,894 and 125,896)	6 3 11
			14	Madugahapattiyekumbura	20 1 37
			16	Kammalwatta	3 0 35
			18	Ambagasahurewatta	1 2 39
					<hr/>
					150 3 15

[For Diagram see page 1247.]

## Uva Notice No. 4,629.

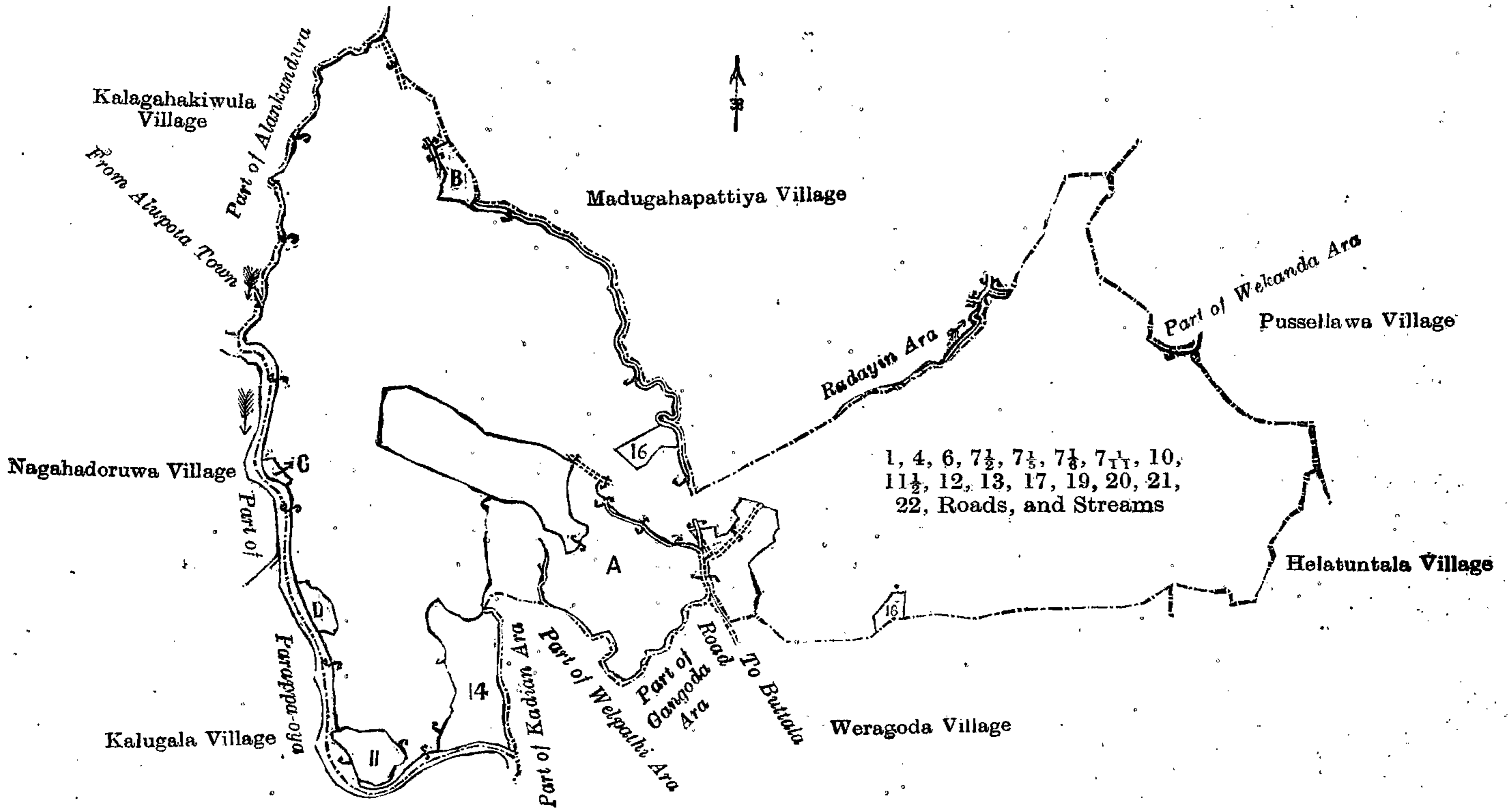
## Notice under "The Waste Lands Ordinances of 1897, 1899, 1900, and 1903."

TAKE notice that unless within three months from November 15, 1912, the persons, if any, who claim any interest in the lands hereinafter mentioned or in any one or more of such lands or to some interest therein make claim in person or in writing to the said lands or any of them or to some interest therein to J. M. Davies, Esq., Special Officer appointed under section 28 of "The Waste Lands Ordinances of 1897, 1899, 1900, and 1903," at his office at Fort, Colombo :

Such Special Officer, in pursuance of the powers vested in him by the said Ordinances, will declare by writing under his hand that the said lands or such of them, as to which no claim has been made, are the property of the Crown.

J. M. DAVIES,  
Special Officer.





Surveyor-General's Office,  
Colombo, September 25, 1912.

Scale of 32 Chains to an Inch.

A. H. G. DAWSON,  
for Surveyor-General.

Uva S. O. 25, 1912—1913.

*Description of the Lands referred to.*

The following lots situated in the village of Tallanda, in the Kandukara korale of the Buttala division, of the Province of Uva, as described in the annexed diagram:—

Preliminary plan 199.

Situation: Tallanda village in Kandukara korale of Badulla District.

Lot.	Name of Land.	Extent, A. R. P.	Lot.	Name of Land.	Extent, A. R. P.
1	Samayanpitiyehena	75 2 20	1q	Talapitiyehena	11 0 12
1e	Samayanpitiyehena (reservation for Enaselkandura)	0 0 35	8	Udakiulepatana	14 2 17
1i	Pansalawattehena (reservation for footpath and Dambakota-aar)	0 2 4	10	Diyakelagaslandamukalana	29 0 9
1j	Do.	0 0 36	11	Diyakolagaslandapatana	0 3 6
1k	Pehillegederahena (reservation for Dambakote-aar)	0 1 22	12	Weliweenahena, Waralahena, &c.	15 1 4
1m	Pehillegederahena (reservation for road)	0 0 22	18	Ampitiyapatana	8 2 33
1o	Pansalawattehena (reservation for irrigation channel)	0 1 10		Roads	1 0 8
				Streams	6 1 15
					<hr/> 164 1 13

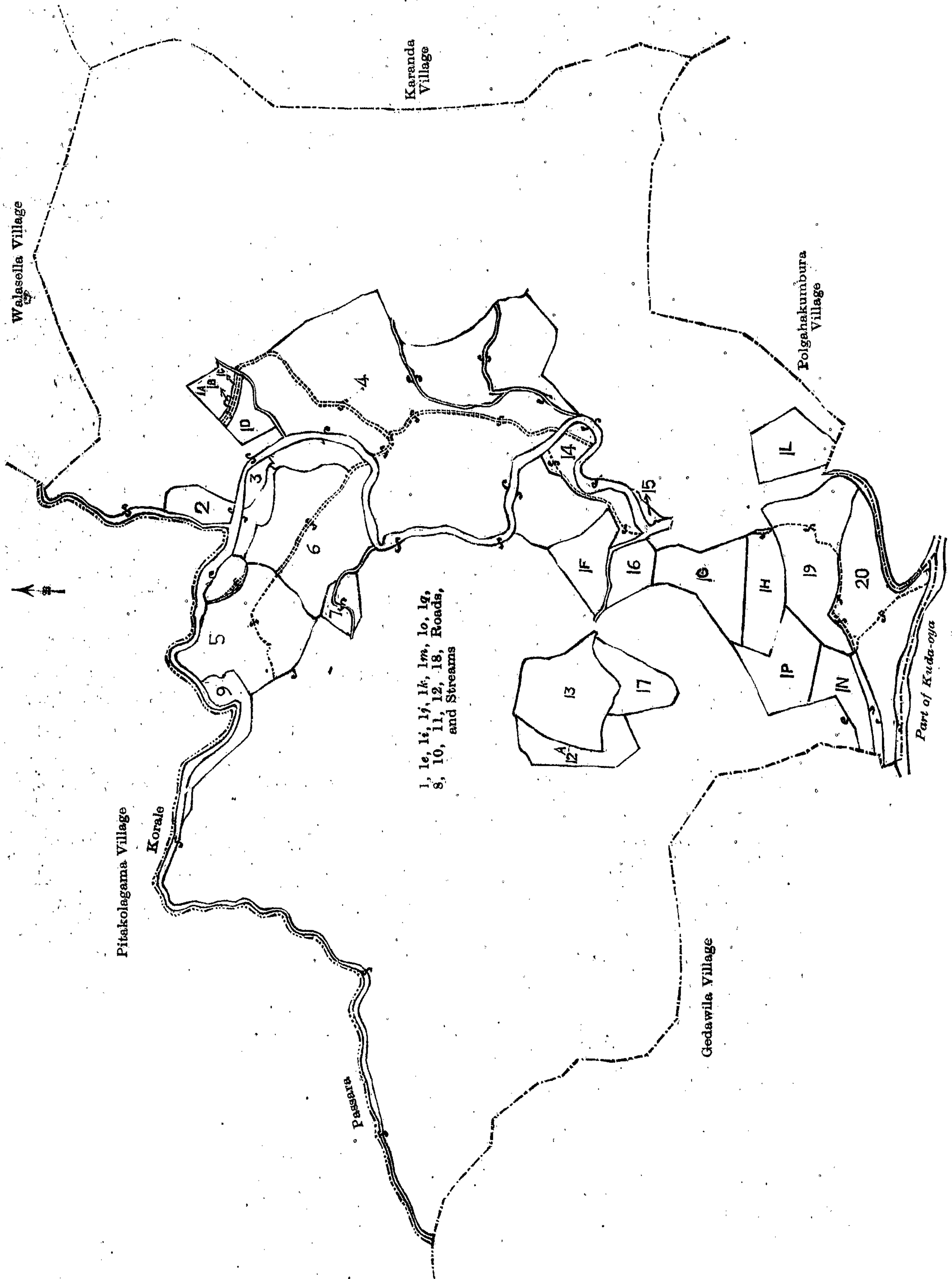
and bounded as follows: on the north by the boundary of the Passara korale, the village limit of Walasella; on the east by the village limit of Karanda; on the south by the village limit of Polgahakumbura, part of Kuda-oya, the village limit of Gedawila; on the west by the village limit of Gedawila, the boundary of the Passara korale.

NOTE.—The following lots lying within the above boundaries are excluded from this notice, and their aggregate acreage of 56 acres and 3 roods is not included in the acreage of 164 acres 1 rood and 13 perches given above:—

Preliminary plan 199.

Lot.	Name of Land.	Extent, A. R. P.	Lot.	Name of Land.	Extent, A. R. P.
1a	Samayanpitiyehena	0 2 12	5	Weladarandegederawatta	4 0 3
1b	Do.	0 0 1	6	Tallandewela	4 1 29
1c	Samayanpitiyehena (reservation for road)	0 0 15	7	Arambewatta	0 2 17
1d	Samayanpitiyehena	0 2 10	9	Hewanarawa	0 3 30
1f	Pehillegederahena	1 1 12	12a	Weliweenahena	1 1 10
1g	Do.	2 0 8	13	Udakiulewatta	2 3 27
1h	Pansalawattehena	1 2 11	14	Asweddunarawa	1 0 2
1l	Pehillegederahena	1 2 6	15	Pihillegederawatta	0 0 21
1n	Pansalawattehena	1 0 21	16	Pihillegedera-arawewatta	0 3 15
1p	Pansalawattehena	1 3 12	17	Udakiulewatta	1 0 25
2	Egoda-arawa	1 0 35	19	Elarawewatta	3 1 25
3	Elearawa	0 1 5	20	Elarawewela	3 3 21
4	Lindagedarawatta, &c.	19 3 27			<hr/> 56 3 0





Surveyor-General's Office,  
Colombo, September 25, 1912.

Scale of 8 Chains to an Inch.

A. H. G. DAWSON,  
for Surveyor-General.

Uva S. O. 26, 1912—1913.

## Uva Notice No. 4,630.

## Notice under "The Waste Lands Ordinances of 1897, 1899, 1900, and 1903."

TAKE notice that unless within three months from November 15, 1912, the persons, if any, who claim any interest in the lands hereinafter mentioned or in any one or more of such lands make claim in person or in writing to the said lands or any of them or to some interest therein to J. M. Davies, Esq., Special Officer appointed under section 28 of "The Waste Lands Ordinances of 1897, 1899, 1900, and 1903," at his office at Fort, Colombo :

Such Special Officer, in pursuance of the powers vested in him by the said Ordinances, will declare by writing under his hand that the said lands or such of them, as to which no claim has been made, are the property of the Crown.

J. M. DAVIES,  
Special Officer.

## Description of the Lands referred to.

The following lots situated in the village of Keliwesse, in the Kandukara korale of the Buttala division, in the Province of Uva, as described in the annexed diagram :—

## Preliminary plan 269.

Situation : Keliwesse village in Kandukara korale of Badulla District.

Lot.	Name of Land.	Extent, A. R. P.	Lot.	Name of Land.	Extent, A. R. P.
1	Part of Matigatta-ara, Kuda-oya, Keliwesse-ara, Batuhene-ara, Kekunagas-ara, Hapuyaye-ara, Rukattanagaha-ara, Madugahagawa-ara, Moratumulle-ara, Meda-ara, ela, and other streams	18 0 34	11	Udamüllemukalana	0 1 32
2	Suriyagollemukalana, Kotigasmukalana, Moratumullemukalana, Horabotekemukalana, Pelamoragollemukalana, Panammeeriyamukalana, Kukurumanketiyemukalana alias Dambagaslandemukalana	162 0 22	12	Medakclamandiyepatana	3 0 34
3	Medagodamandiyapatana alias Medakolamandiyepatana	17 1 24	13	Footpath	0 0 15
4	Batuhenyayapatana, Medakolamandiyepatana	0 3 26	14	Medakolamandiyepatana	0 2 14
5	Batuhenyaya, Getaudakonekiulehena, Eraminiyagodeyaya, Kapuyaya, Diwgoda, Tennalandehenyaya, Moratumullehenyaya, Pahalapolwattehena, Kilegehena	164 2 30	15	Surigollepatana	16 0 5
6	Footpath	0 0 35	16	Godahena, Suriyagollegodahenyaya, Arewelana or Welwetiya, Karametitenneyaya, Pitiyagederayaya, Kengahagawahena	64 2 18
8	Do.	0 0 18	19	Minor road	0 2 20
9	Karuwallagasellamukalana, Rukattanagahamandiyemukalana, Kiramanagodemukalana	79 1 35	20½	Do.	0 1 2
10	Moratukandepatana, Halawatugodamukalana, Kiramahatennenpatana, Medakolamandiyepatana, Kukurumanketiyepatana	162 2 9	24	A portion of footpath to Kirigalpotta	0 0 10
			24a	Do.	0 0 1
			24b	Do.	0 0 5
			27	Kukurumanketiyehenyaya, Dambagaslandehenyaya, Panammeeriyemukalana	55 1 4
			29	Moratumullemukalana	2 0 17
			30	Do.	1 3 15
			31	Dambaragas-ara (part)	0 2 5
			32	Stream (part of Kadain-ara)	0 0 29
			33	Kandura	0 1 14
			34	Minor road (portion)	0 2 16
			35	Ela	0 0 8
					752 2 17

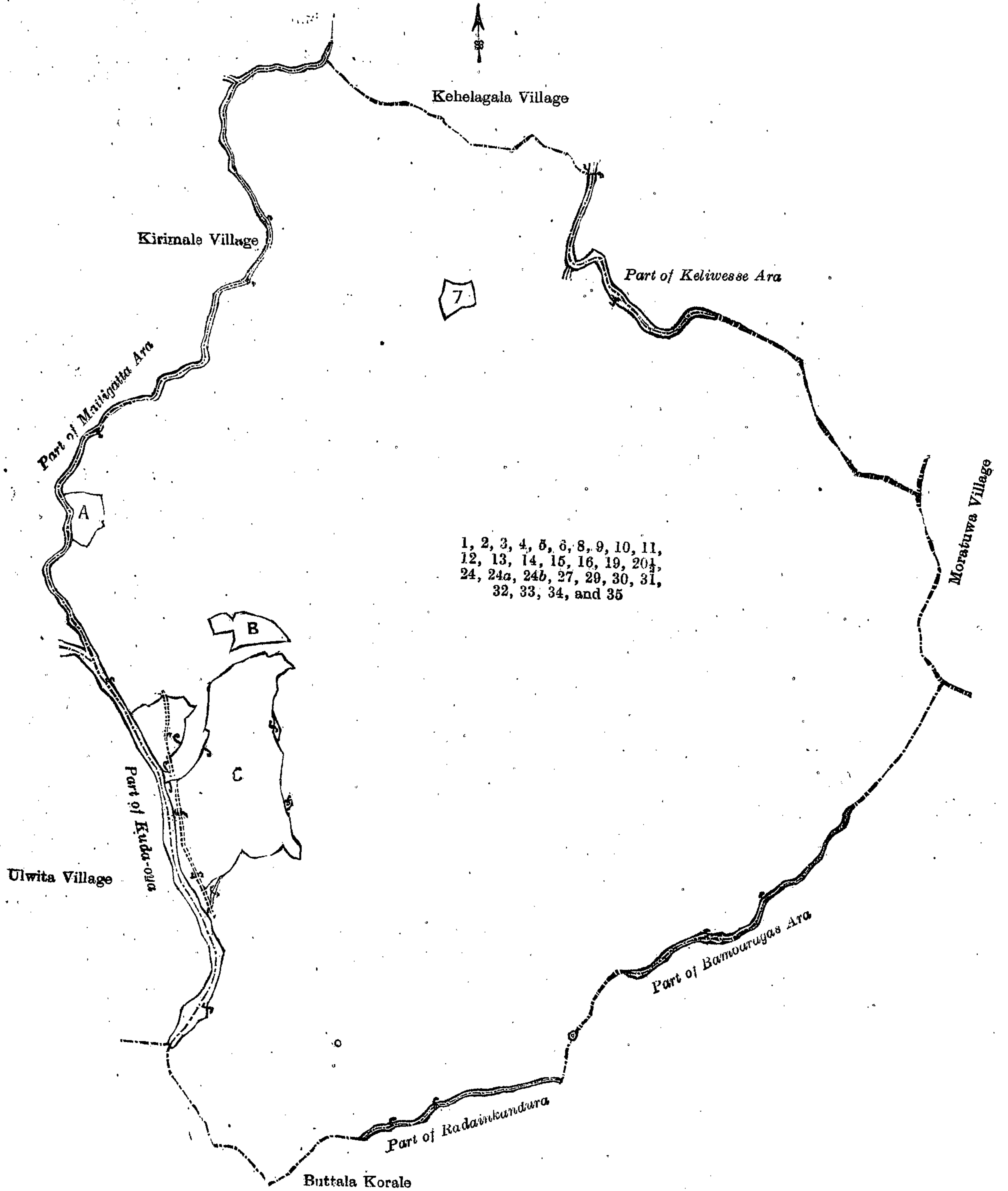
and bounded as follows : on the north by part of Matigatta-ara (Bowela village limit), the village limit of Kehelagala, part of Keliwesse-ara; on the east by part of Keliwesse-ara, the village limit of Kehelagala, the village limit of Moratuwa; on the south by part of Bambaragas-ara, the boundary of the Buttala korale, part of Kadainkandura, the boundary of the Buttala korale; on the west by the boundary of the Buttala korale, part of Kuda-oya, the village limit of Ulwita, part of Matigatta-ara, the village limit of Kirimale.

NOTE.—The following lots lying within the above boundaries are excluded from this notice, and their aggregate acreage of 33 acres 1 rood and 23 perches is not included in the acreage of 752 acres 2 roods and 17 perches given above :—

## Preliminary plan 269.

Lot.	Name of Land.	Extent, A. R. P.	Lot.	Name of Land.	Extent, A. R. P.
A 17	Pitiyegedarawatta	1 0 11	C 21	Bakamuna-arawewatta	0 0 8
A 18	Penidodangahawatta	1 0 12	C 24½	Hewapanguwekekulmullawatta	0 0 12
B 22	Kitulgaswatta	0 1 34	C 25	Pinarawewatta	0 2 30
B 23	Narangahawatta, Egodagederawatta	1 2 35	C 26	Penidodangahawatta	0 0 38
C 20	Dunumadalagahakumbura, Indigahakumbura, Dadahivillekumbura, Galpottetikondakumbura, Deiyangekumbura, Kotairekumbura, Dahasalakumbura, Meegahakumbura, Boraluwekumbura, Hewapanguwekumbura, Bogahakumbura, Ambalamekumbura, Brahakmana-arawa, Welankotekumbura, Kanuketikumbura, Pallearawa	26 2 7	C 28	Godakumburewatta	0 1 14
			7	Polwatta	1 0 22
					33 1 23





Surveyor-General's Office,  
Colombo, September 26, 1912.

Scale of 16 Chains to an Inch.

A. H. G. DAWSON,  
for Surveyor-General.

Uva S. O. 27, 1912—1913.

## Uva Notice No. 4,631.

## Notice under "The Waste Lands Ordinances of 1897, 1899, 1900, and 1903."

TAKE notice that unless within three months from November 15, 1912, the persons, if any, who claim any interest in the lands hereinafter mentioned or in any one or more of such lands make claim in person or in writing to the said lands or any of them or to some interest therein to J. M. Davies, Esq., Special Officer appointed under section 28 of "The Waste Lands Ordinances of 1897, 1899, 1900, and 1903," at his office at Fort, Colombo :

Such Special Officer, in pursuance of the powers vested in him by the said Ordinances, will declare by writing under his hand that the said lands or such of them, as to which no claim has been made, are the property of the Crown.

J. M. DAVIES,  
Special Officer.

*Description of the Lands referred to.*

The following lots situated in the village of Helatuntala, in the Kandukara korale of the Buttala division, in the Province of Uva, as described in the annexed diagrams :—

## I.—Preliminary plan 251.

Situation : Helatuntala village in Kandukara korale of Badulla District.

Lot.	Name of Land.	Extent, A. R. P.	Lot.	Name of Land.	Extent, A. R. P.
1	Part of Galwadiya-ara (streams)	0 1 32	18	Kandingwattehena	5 3 4
2	Orlindepuduma	0 3 28	20	Hapugahalandumukalana	32 2 21
3	Galwadiyapatana	2 2 19	20½	Maha-ara, Meda-ara, &c. (streams)	4 3 38
4	Tuntalewatteyaya, Godamadeyaya, Konketiyeyaya, Medalandeyaya, Araweyaya, Deganwalayaya, Medahelalanda, Samayanpitiyayaya, Heralemandiyahena, Ketakelagaslanda, Medahelayaya, Gonsanduwayaya, Galpadiyayaya, Oralindeyaya, Horalupitiyayaya, Galhena, Anasigalahena, Galpadiyayaya	441 0 13	22	Kosgahakapallepudama	15 3 2
8	Welipitiyahena	4 3 22	24	Maha-aredowa (island)	0 0 11
12	Guruagalamukalana	14 0 14	25	Medahelamukalana or Hapugahalandumukalana	35 1 26
13	Guruagalatalawa	3 0 35	26	Maha-areduwa (island)	0 0 7
14	Aliwadiyamukalana	14 3 6	27	Do. ( do. )	0 0 3
15	Annasigaletalawa	3 2 39	28	Medahelatalawa	1 2 30
16	Konketiara, Hewanmandi-ara (stream)	1 3 6	29	Part of Gansabhawa path from Kotaneluwa to Udagangoda	0 0 11
			30	Godolgallepudama	28 3 33
			31	Samayanpitiyapudama	1 0 15
			32	Kukurumangodapudama	5 0 39
			33	Galewattepudama	3 2 21
					622 3 35

and bounded as follows : on the north by the village limit of Pussellawa, the Hevanbedde-ara ; on the east by the village limit of Terappahuwa, the village limit of Udagangoda ; on the south by the village limit of Kotaneluwa, the village limit of Pahalatuntala ; on the west by the village limit of Weragoda, part of the Galwadiya-ara, the village limit of Atala.

NOTE.—The following lots lying within the above boundaries are excluded from this notice, and their aggregate acreage of 21 acres 2 roods and 39 perches is not included in the acreage of 622 acres 3 roods and 35 perches given above :—

## Preliminary plan 251.

Lot.	Name of Land.	Extent, A. R. P.	Lot.	Name of Land.	Extent, A. R. P.
A 5	Dambagahawatta	1 2 5	17	Alanewatta	3 0 13
A 6	Migaswatta	0 3 12	19	Kandingwatta	0 1 23
A 7	Dambagahawatta, Edaheraligahawatta	3 2 2	21	Hewanmandiyapudama	1 0 19
A 9	Alutgedarawatta	2 2 26	23	Dalukellearawa	1 1 26
10	Portions of Gansabhawa path from Uragoda to Helatuntala	0 3 31	34	Tuntalawattearawa	0 1 12
11	Kehelwatta, Gorokgahawatta	5 2 11	35	Nellungasarawa	0 1 19
					21 2 39

[For Diagram see page 1252.]

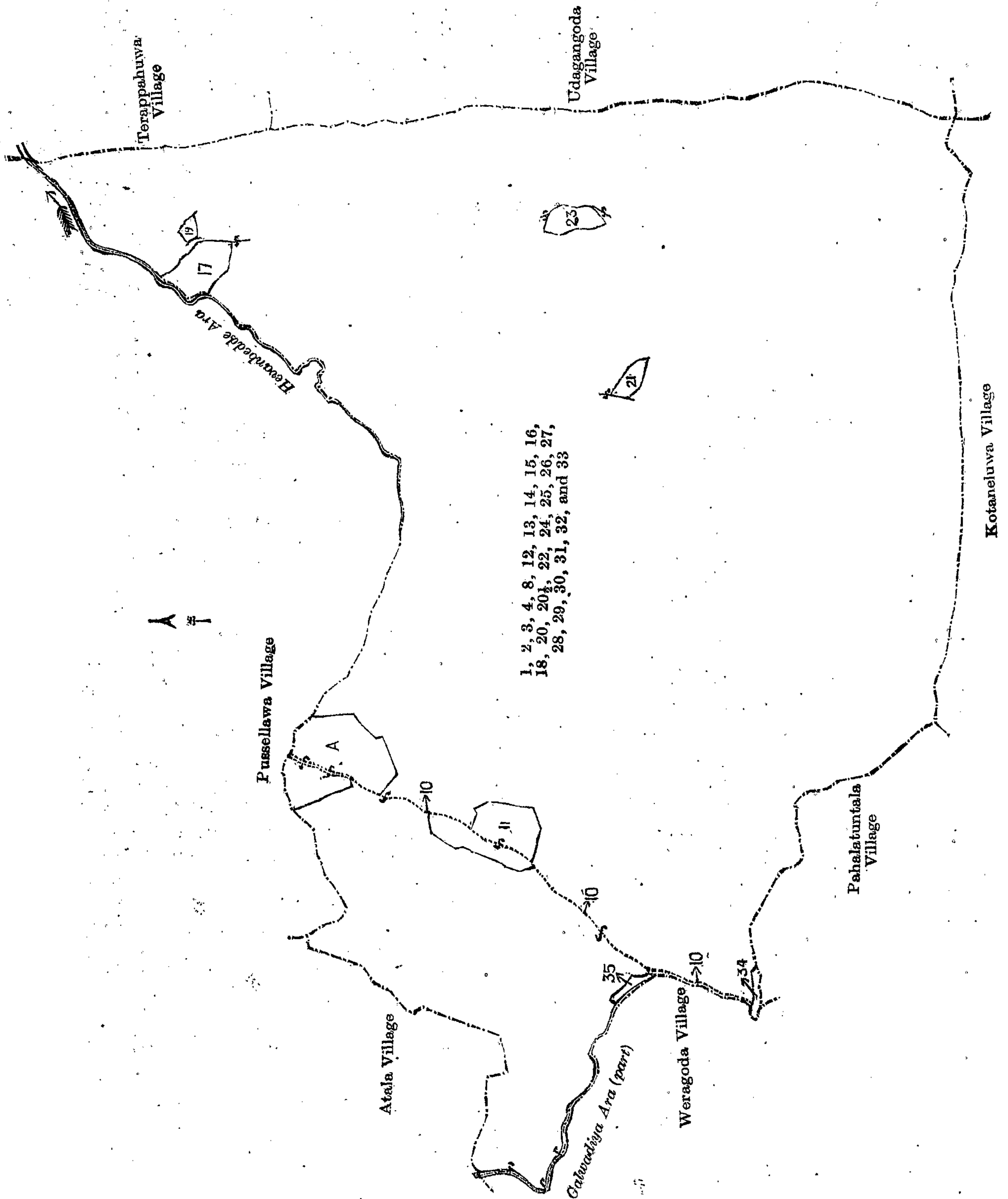
## II.—Preliminary plan 251.

Situation : Helatuntala village in Kandukara korale of Badulla District.

Lot.	Name of Land.	Extent, A. R. P.
10	Portion of Gansabhawa path from Weragoda to Helatuntala	0 3 31

and bounded as follows : on the north by a stream (the village limit of Pussellawa) ; on the east by Dambagahawatta claimed by Kanegedera Ratnayaka, Edahereligahawatta claimed by Kehelwattegedera Ganeti, Alutgederawatta claimed by Dambagahawatte Tissahami, Horulupitiyeyaya claimed by Liyana Arachcharige Andrishami, Kehelwatta claimed by Watugedera Ganeti and others, Gonsanduwayaya claimed by Liyana Achcharige Andrishami of Atala, Tuntalewatteyaya



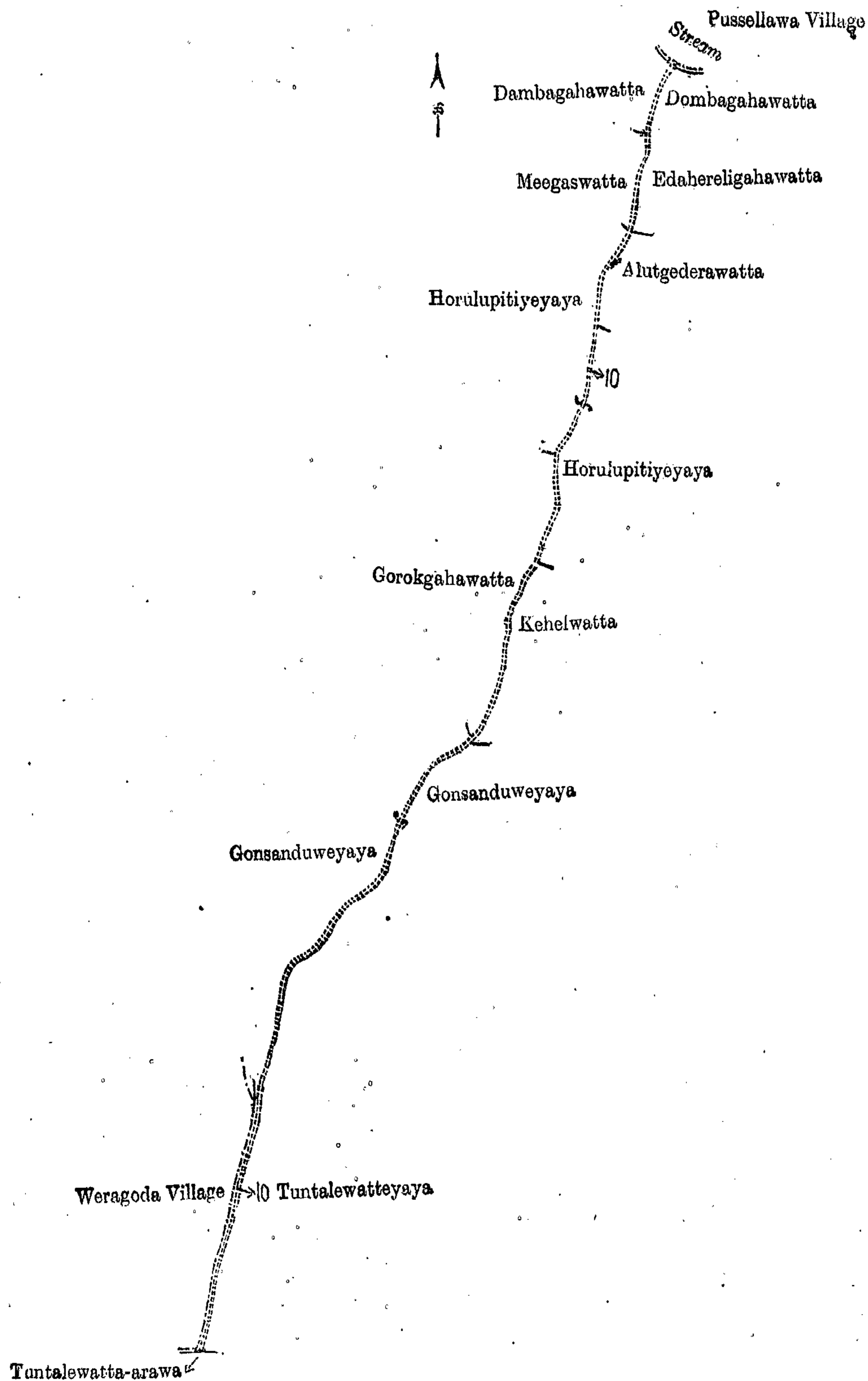


Surveyor-General's Office,  
Colombo, August 20, 1912.

Scale of 16 Chains to an Inch.

A. H. G. DAWSON,  
for Surveyor-General.

claimed by ditto ; on the south by Tuntalewatta-arawa claimed by Liyana Achcharige Andrishami ; on the west by the village limit of Weragoda, Gonsanduweyaya claimed by Liyana Achcharige Andrishami of Atala, Gorokgahawatta claimed by Gorokgahawatta Sudu Appu, Horulupitiyeyaya claimed by Liyana Arachcharige Andrishami, Meegaswatta claimed by Meegaswattewelgille Kiri Banda, Dambagahawatta claimed by Dambagahawatte Tissahami.



Surveyor-General's Office,  
Colombo, August 20, 1912.

Scale of 8 Chains to an Inch.

Uva S. O. 28, 1912—1913.

A. H. G. DAWSON,  
for Surveyor-General.

#### Uva Notice No 4,632.

##### Notice under "The Waste Lands Ordinances of 1897, 1899, 1900, and 1903."

TAKE notice that unless within three months from November 15, 1912, the persons, if any, who claim any interest in the land hereinafter mentioned appear before the Government Agent of the Province of Uva, at the Badulla Kachcheri, and make claim to the said land or to some interest therein :

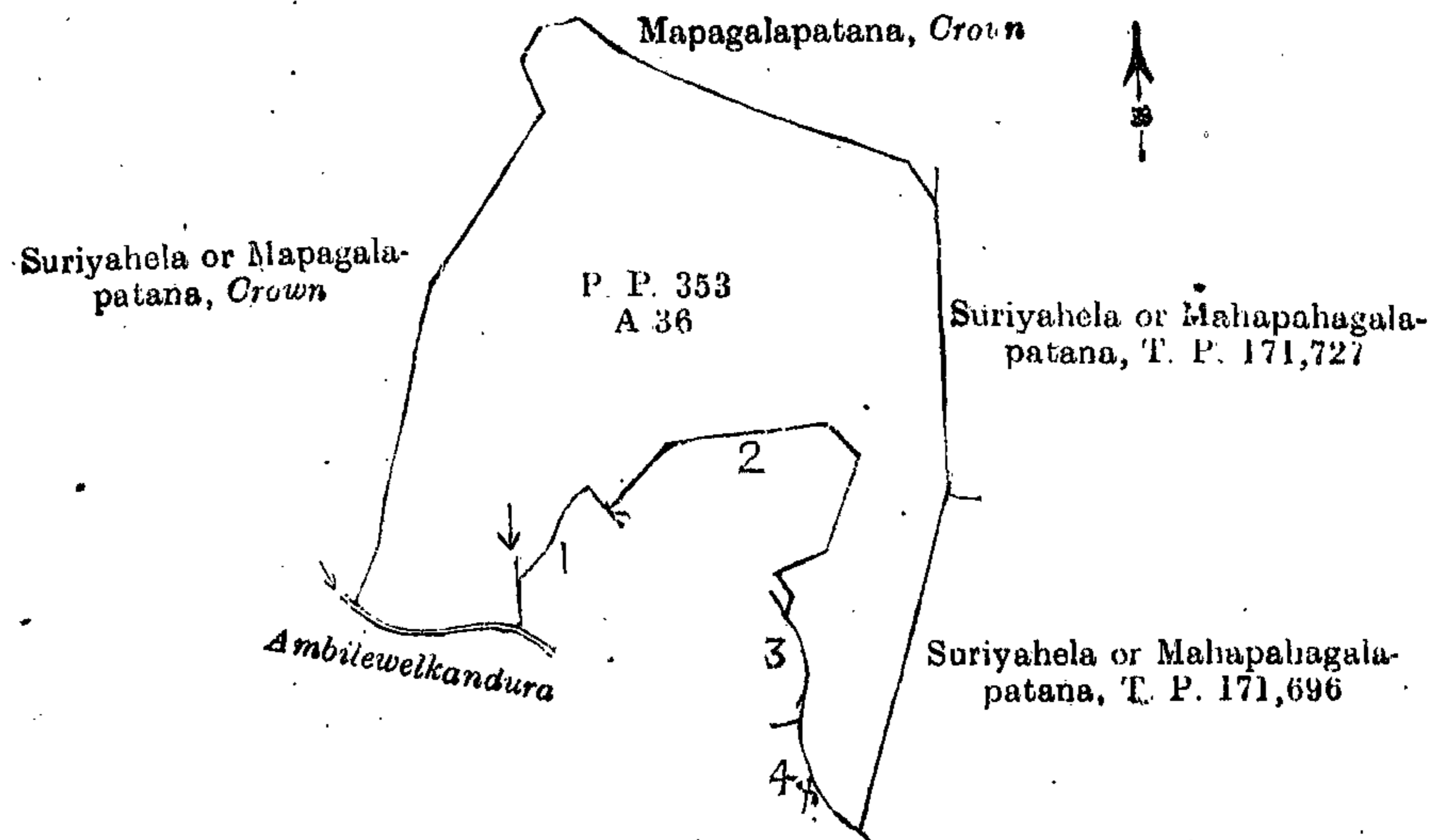
Such Government Agent, in pursuance of the powers in him vested by "The Waste Lands Ordinances of 1897, 1899, 1900, and 1903," will declare by writing under his hand that the said land, to which no claim has been made, is the property of the Crown.

##### Description of the Land referred to.

F. J. SMITH,  
Government Agent.

The land commonly called or known as Nikabedda, situated in the village of Ulpenarawa, in the Passara korale of the Yatikinda division, in the District of Badulla, Province of Uva, containing in extent 58 acres and 3 roods, shown as lot A 36 in preliminary plan 353, and in the annexed diagram, and bounded as follows : on the north by Suriyahela or Mapagalapatana belonging to Crown; on the east by Suriyahela or Mahapahagalapatana belonging to R. S. Pieris, T. Ps. 171,727 and 171,696; on the south by Paragahahena, &c., claimed by Wannaku and others, P. P. 353/F 36, Deiyannekumbura claimed by B. Ganeti, P. P. 353/E 36, Nikabeddekiula belonging to the Crown, P. P. 353/C 36, Paragahahena, &c., claimed by Wannaku and others, P. P. 353/F 36, and Ambilewakandura; and on the west by Suriyahela or Mapagalapatana belonging to Crown.





- 1 Paragahahena, &c., P. P. 353  
F 36
- 2 Nikkabeddekewila, Crown  
P. P. 353  
C 36
- 3 Deiyannekumbura, P. P. 353  
E 36
- 4 Paragahahena, &c., P. P. 353  
F 36

Surveyor-General's Office,  
Colombo, September 3, 1912.

Scale of 16 Chains to an Inch.

A. J. WICKWAR,  
for Surveyor-General.

### FINAL ORDERS:

#### Order under Section 4, Sub-section (1), of "The Waste Lands Ordinances of 1897, 1899, 1900, and 1903," admitting Land to be Private Property.

In the matter of the land commonly called or known as Bogahawatta, situate in the village of Hinipella, in the Kandaboda pattu of the Matara District, in the Southern Province, and of "The Waste Lands Ordinances of 1897, 1899, 1900, and 1903."

WHEREAS in pursuance of section 1 of the said Ordinances it was duly notified on January 5, 1912, that if no claim to the land commonly called or known as Bogahawatta, situate in the village of Hinipella, in the Kandaboda pattu of the Matara District, in the Southern Province, containing in extent 2 acres 2 roods and 13 perches, and shown as lot 7f in block survey preliminary plan 80, and in the annexed diagram, was made to the Assistant Government Agent of the Matara District, within the period of three months from the date specified in such notice, such land would be declared the property of the Crown, and dealt with on account of the Crown (*vide* Notice No. 4,329):

And whereas (1) Ramahewage Salaman, (2) Jasin Arachchige Don Samel, and (3) Ramahewage Babahami, all of Hinipella, made claim thereto, and I, George Frederick Reginald Browning, Assistant Government Agent of the Matara District of the Southern Province, made due inquiry into such claim, I do hereby admit the claim of the said claimants, along with Siribaddana Arachchige Don Davith of Hinipella, to the said land, as more fully described herein below, under section 4, sub-section (1), of the said Ordinances.

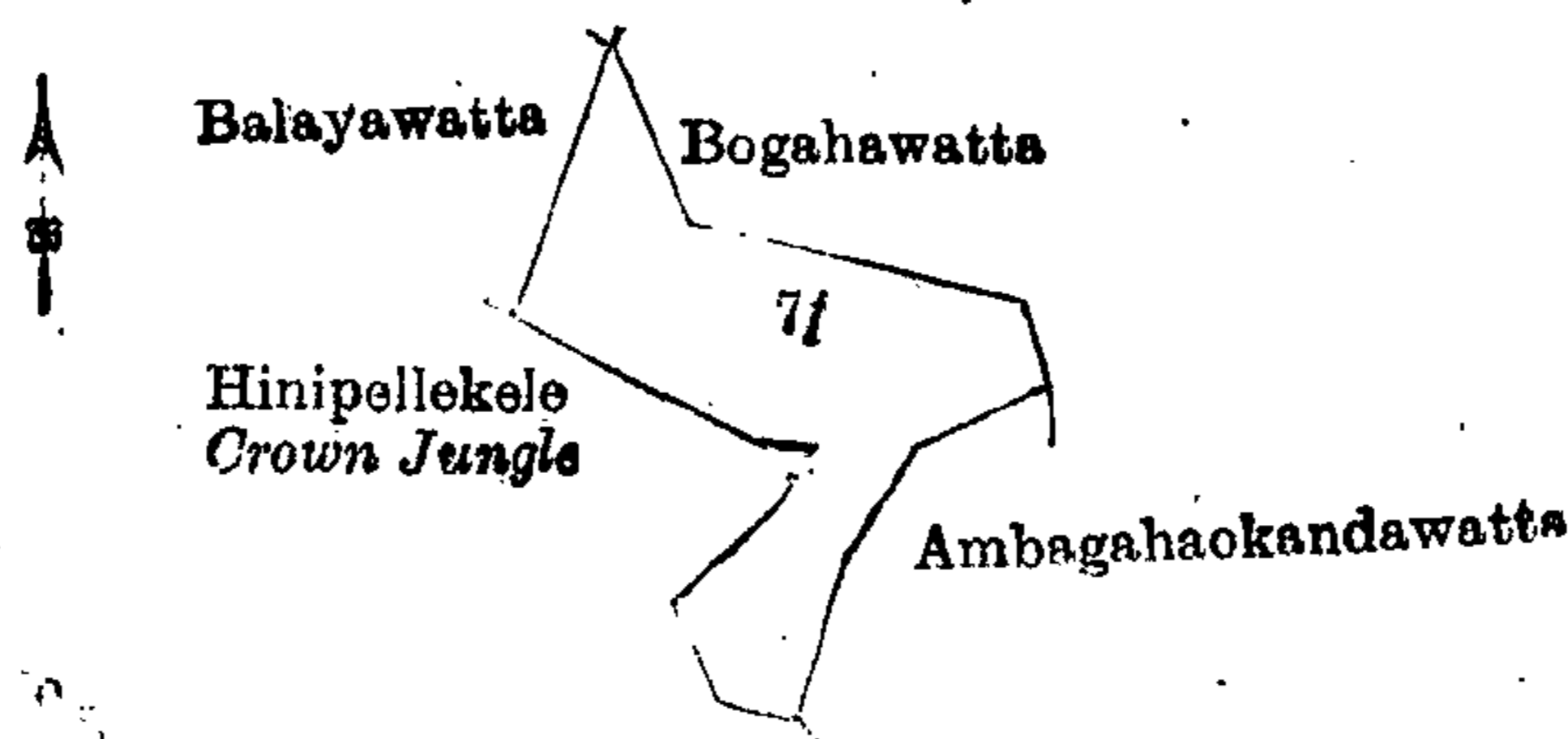
#### Description of the Land referred to.

The land commonly called or known as Bogahawatta, situated in the village of Hinipella, in the Kandaboda pattu of the Matara District of the Southern Province, containing in extent 2 acres 2 roods and 13 perches, shown as lot 7f in block survey preliminary plan 80, and in the annexed diagram, and bounded as follows: on the north by Balayawatta claimed by Abeywickramadanapala Don Andris and Bogahawatta claimed by R. Salaman and others; east by Bogahawatta claimed by R. Salaman and others and Ambagahaokandawatta claimed by Abeywickramadanapala Don Andris; on the south by Hinipellekele declared Crown under the Waste Lands Ordinances; on the west by Balayawatta claimed by Abeywickramadanapala Don Andris and Hinipellekele declared Crown under the Waste Lands Ordinances.

Matara Kachcheri,  
July 23, 1912.

Field sheet O/20/3-11.

G. F. R. BROWNING,  
Assistant Government Agent.



Surveyor-General's Office,  
Colombo, April 8, 1911.

Scale of 8 Chains to an Inch.

A. H. G. DAWSON,  
for Surveyor-General.



**Order under Section 2 of "The Waste Lands Ordinances of 1897, 1899, 1900, and 1903,"  
declaring Land to be Crown Property.**

In the matter of the land commonly called or known as Paragahakoratuwa, situate in the village of Ampanagala, in the Morawak korale of the Matara District, in the Southern Province, and of "The Waste Lands Ordinances of 1897, 1899, 1900, and 1903."

THE notice required by section 1 of "The Waste Lands Ordinances of 1897, 1899, 1900, and 1903," having been duly published in manner prescribed by that section in respect of the above-named land (*vide* Notice No. 4,450), and no claim having been made to the said land or to any interest therein within the period of three months from the date specified in the said notice, I, George Frederick Reginald Browning, Assistant Government Agent of the Matara District, under and by virtue of the powers vested in me in that behalf by section 2 of the said Ordinances, do hereby on October 7, 1912, order and declare that the said land, as more fully described herein below, situate in the village of Ampanagala, in the Morawak korale of the Matara District, in the Southern Province, and shown as lot 20 in block survey preliminary plan 38, and in the annexed diagram, and containing in extent 1 rood and 3 perches, is the property of the Crown.

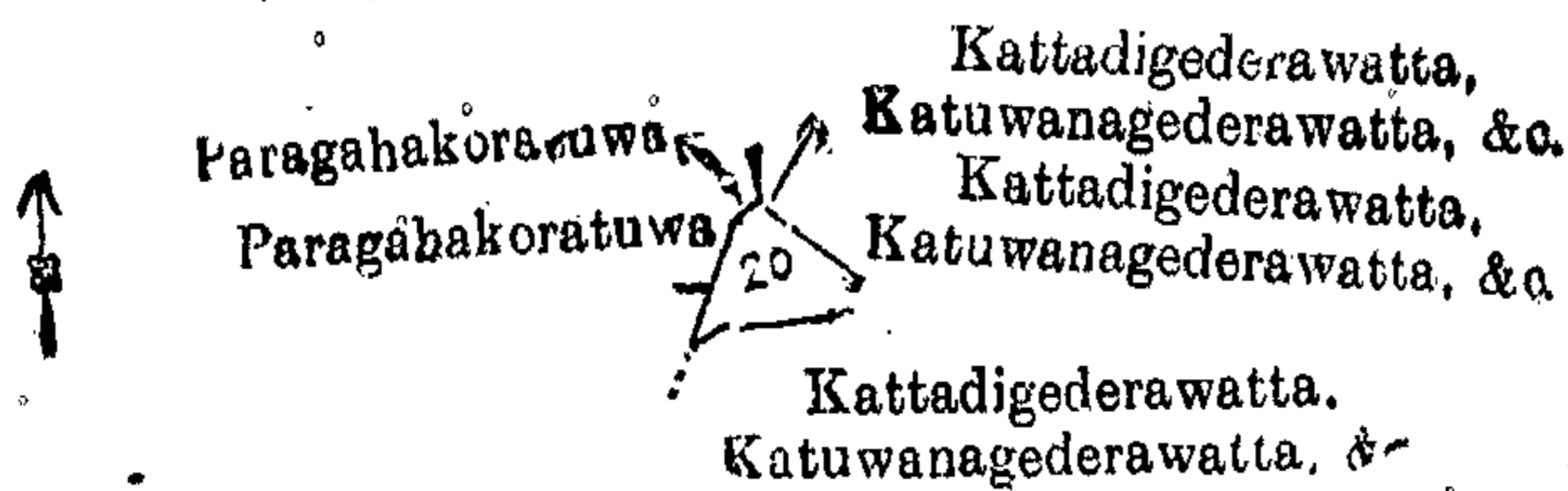
*Description of the Land referred to.*

The land commonly called or known as Paragahakoratuwa, situated in the village of Ampanagala, in the Morawak korale of the Matara District, Southern Province, containing in extent 1 rood and 3 perches, shown as lot 20 in block survey preliminary plan 38, and in the annexed diagram, and bounded as follows: on the north by Paragahakoratuwa claimed by L. Appu and others and Kattadigedarawatta, Katuwanagedarawatta, &c., claimed by H. Jandiris and others; on the east by Kattadigedarawatta, Katuwanagedarawatta, &c., claimed by H. Jandiris and others; on the south by Kattadigedarawatta, Katuwanagedarawatta, &c., claimed by H. Jandiris and others; and on the west by Paragahakoratuwa claimed by L. Appu and others and Unagahaliyadda claimed by L. Appu.

October 7, 1912.

G. F. R. BROWNING,  
Assistant Government Agent.

Field sheet O/15/34-42.



Surveyor-General's Office,  
Colombo, April 3, 1912.

Scale of 8 Chains to an Inch.

A. H. G. DAWSON,  
for Surveyor-General.

**Hambantota S. O. No. 850.**

**Order under Section 2 of "The Waste Lands Ordinances of 1897, 1899, 1900, and 1903,"  
declaring Lands to be Crown Property.**

In the matter of the lands commonly called or known as Miyangwala (water-hole), Pallekurundanewelkatuwa, situate in the village of Kurundana, in the Magam pattu of the Hambantota District, in the Southern Province, and of "The Waste Lands Ordinances of 1897, 1899, 1900, and 1903."

THE notice required by section 1 of "The Waste Lands Ordinances of 1897, 1899, 1900, and 1903," having been duly published in manner prescribed by that section in respect of the above-named lands (*vide* Notice No. 4,448), and no claim having been made to the said lands or to any interest therein within the period of three months from the date specified in the said notice, I, Frederick Lewis, Special Officer appointed under section 28 of the said Ordinances, under and by virtue of the powers vested in me in that behalf by section 2 of the said Ordinances, do hereby on October 7, 1912, order and declare that the said lands, as more fully described herein below, situate in the village of Kurundana, in the Magam pattu of the Hambantota District, in the Southern Province, and shown as lots I 475, H 475 in preliminary plan 4,303 and in the annexed diagrams, and containing in extent 28 perches, are the property of the Crown.

*Description of the Lands referred to.*

The following lots situated in the village of Kurundana, in the Magam pattu of the Hambantota District, in the Southern Province, as described in the annexed diagrams:—

I.—Preliminary plan 4,303.

Situation: Kurundana village in Magam pattu of Hambantota District.

Lot.	Name of Land.	Extent, A. R. P.
I 475	Miyangwala (water-hole)	0 0 2

and bounded as follows: on the north and east by Pallekurundanewelkatuwa claimed by the Crown; on the south by the village limit of Landejulana; on the west by Pallekurundanewelkatuwa claimed by the Crown.



Surveyor-General's Office,  
Colombo, May 29, 1912.

Scale of 4 Chains to an Inch.

A. J. WICKWAR,  
for Surveyor-General.

II.—Preliminary plan 4,303.

Situation: Kurundana village in Magam pattu of Hambantota District.

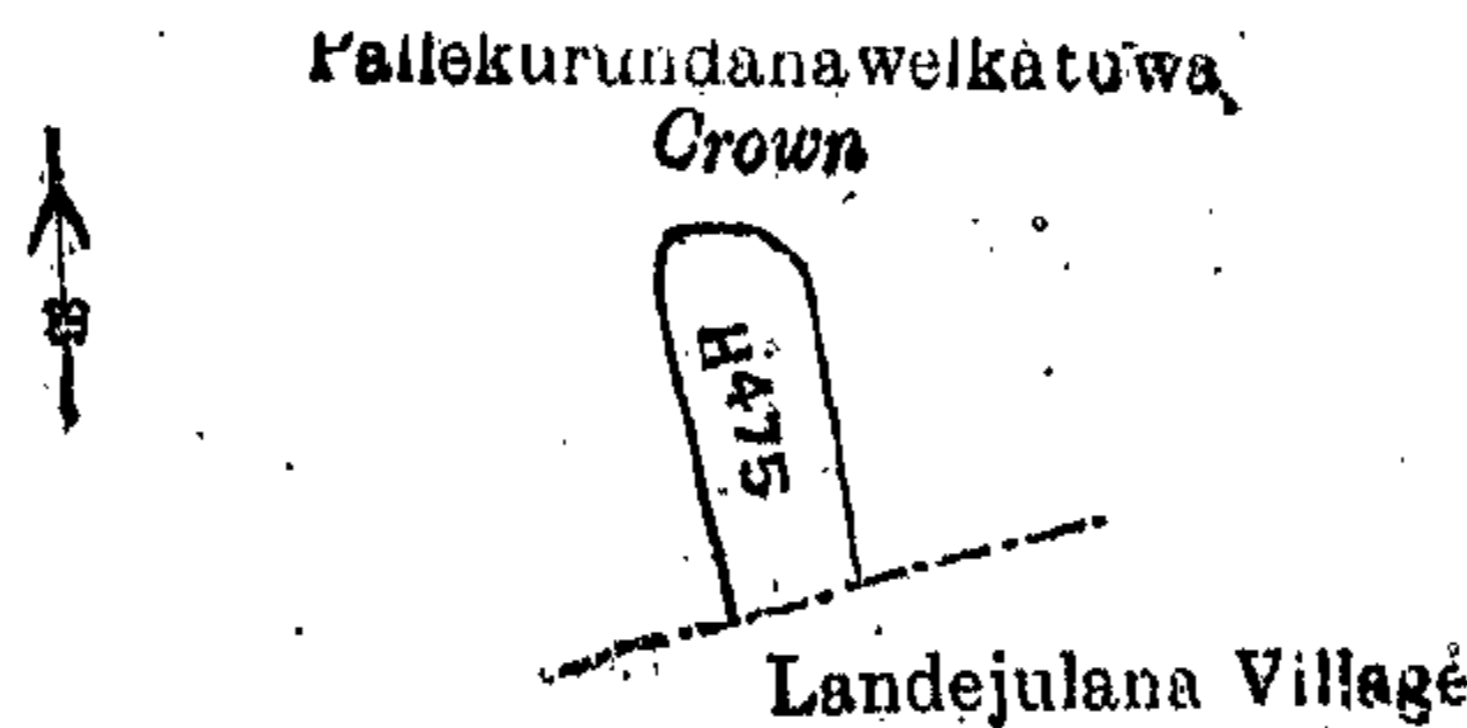
Lot.	Name of Land.	Extent, A. R. P.
H 475	Pallekurundanewelkatuwa	0 0 26

and bounded as follows: on the north and east by Pallekurundanewelkatuwa claimed by the Crown; on the south by the village limit of Landejulana; on the west by Pallekurundanewelkatuwa claimed by the Crown.

FREDERICK LEWIS,  
Special Officer.

October 7, 1912.





Surveyor-General's Office,  
Colombo, May 29, 1912.

Scale of 4 Chains to an Inch.

A. J. WICKWAR,  
for Surveyor-General.

**Hambantota S. O. No. 851.**

**Order under Section 2 of "The Waste Lands Ordinances of 1897, 1899, 1900, and 1903,"  
declaring Lands to be Crown Property.**

In the matter of the lands commonly called or known as Totapolahena, Pinhena, Ittawanahena (path), &c., situate in the village of Kinchigune Medagama, in the West Giruwa pattu of the Hambantota District, in the Southern Province, and of "The Waste Lands Ordinances of 1897, 1899, 1900, and 1903."

THE notice required by section 1 of "The Waste Lands Ordinances of 1897, 1899, 1900, and 1903," having been duly published in manner prescribed by that section in respect of the above-named lands (*vide* Notice No. 4,226), and no claim having been made to the said lands or to any interest therein within the period of three months from the date specified in the said notice, I, Walter Ernest Wait, Special Officer appointed under section 28 of the said Ordinances, under and by virtue of the powers vested in me in that behalf by section 2 of the said Ordinances, do hereby on August 10, 1912, order and declare that the said lands, as more fully described herein below, situate in the village of Kinchigune Medagama, in the West Giruwa pattu of the Hambantota District, in the Southern Province, and shown as lots 12f, 89a, 91i, 91j, 91e1, 91e3, 91f1, 30, 31, 32, 32f, 32g, 32h, 35, 36, 44, 44a, 44c, 46, 49a, 49e, 55a, 56a, 59a, 67g, 67j, 67k, 67l, 67m, 67n, 67o, 67q, 67n1, 54, 67b1, 67e1, 67o1, 100, 100a, 100b, 99, 67p1, 67q1b, 101, 67q1, 67r1, 67t1, 93, 98, 102, 1, 79, 80, 84, 84a, 84b, 84c, 84d, 84g, 84h, 86, 4d, 6e, 7a, 82a, 84k, 15, 18, 20, 20c, 20d, 21, 22, 23, 25, 25a, 91, 92, 68, 103a, 103b in preliminary plan 378 and in the annexed diagrams, and containing in extent 340 acres 3 roods and 2 perches, are the property of the Crown.

*Description of the Lands referred to.*

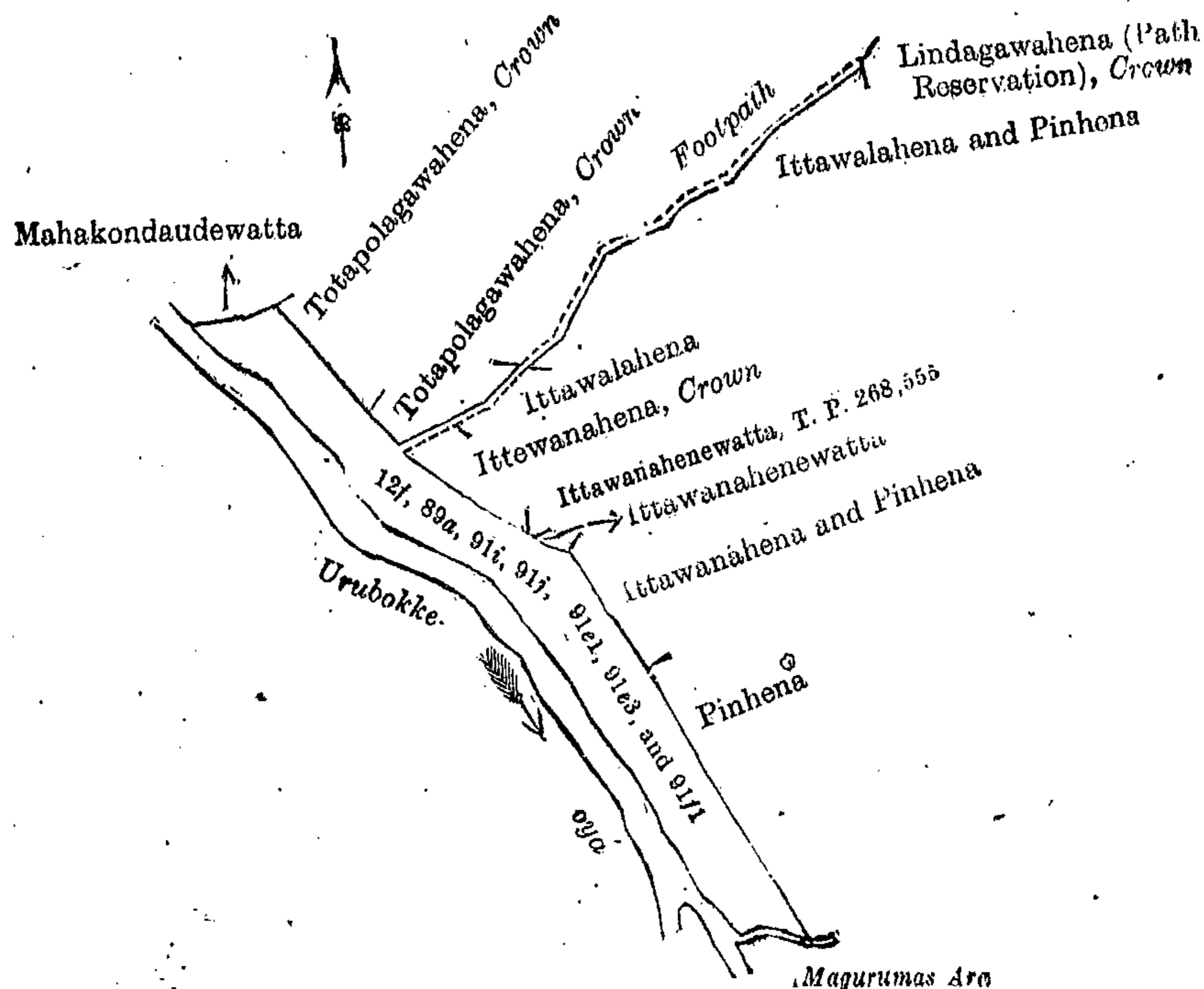
The following lots situated in the village of Kinchigune Medagama, in the West Giruwa pattu of the Hambantota District, in the Southern Province, as described in the annexed diagrams:—

I.—Preliminary plan 378.

Situation: Kinchigune Medagama village in West Giruwa pattu of Hambantota District.

Lot.	Name of Land.	Extent, A. R. P.	Lot.	Name of Land.	Extent, A. R. P.
12f	Totapolahena	0 3 14	91e3	Totapolahena	0 0 6
89a	Pinhena	1 2 18	91f1	Ittawanahena	1 0 4
91i	Ittawanahena (path)	0 0 20			
91j	Pinhena	1 0 5			4 3 27
91e1	Totapolahena	0 1 0			

and bounded as follows: on the north by Mahakondandewatta sold by the Crown, Totapolagawahena claimed by the Crown, a footpath; on the east by Lindagawahena (path reservation) declared to be property of the Crown under the Waste Lands Ordinances, Ittawalahena and Pinhena sold by the Crown, Ittawalahena sold by the Crown, Ittawanahena claimed by the Crown, Ittawanahenawatta (T. P. 268,555), Ittawanahenawatta claimed by the Crown, Ittawanahena and Pinhena sold by the Crown, Pinhena sold by the Crown; on the south by the Magurumas-ara; and on the west by the Urubokke-oya.



Surveyor-General's Office,  
Colombo, March 27, 1912.

Scale of 8 Chains to an Inch.

A. H. G. DAWSON,  
for Surveyor-General.

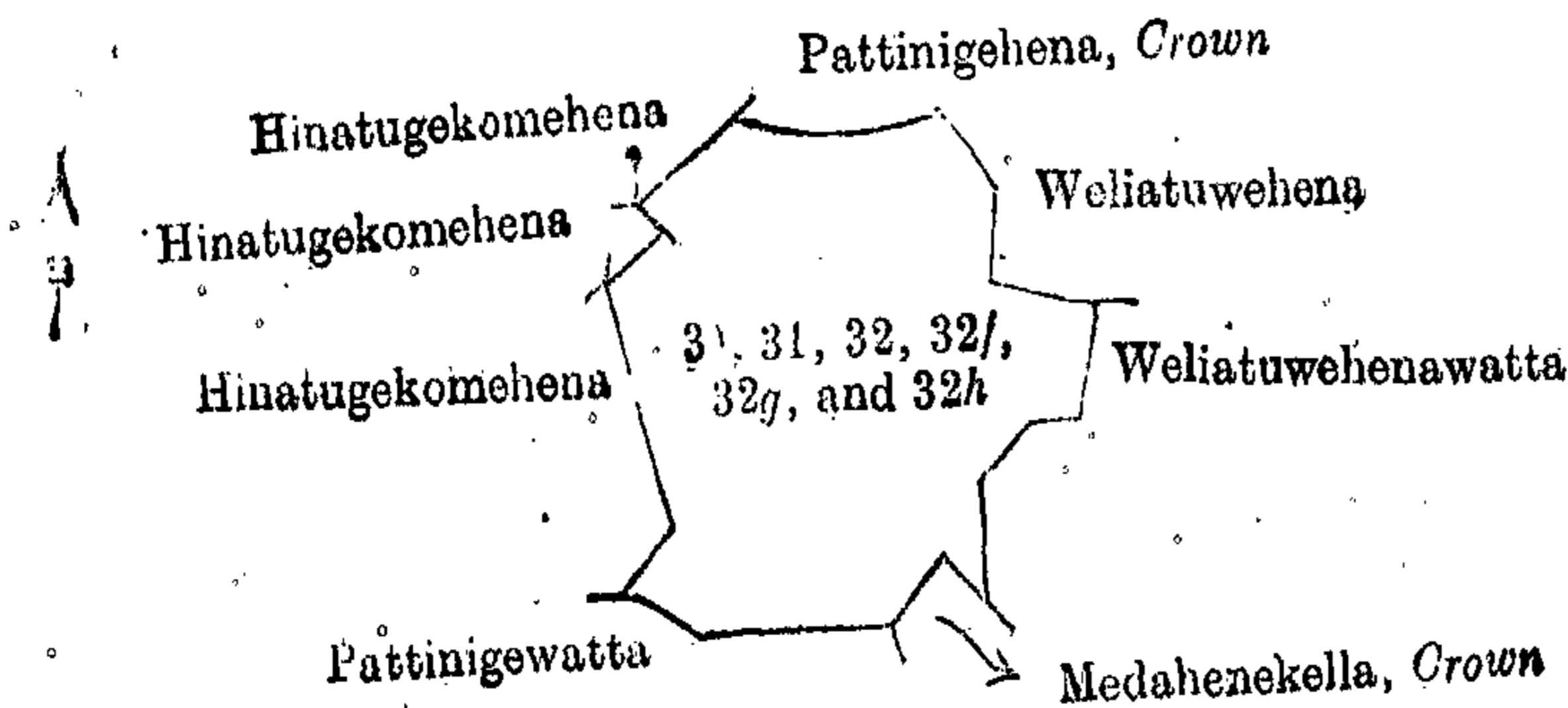


II.—Preliminary plan 378.

Situation : Kinchigune Medagama village in West Giruwa pattu of Hambantota District.

Lot.	Name of Land.	Extent, A. R. P.	Lot	Name of Land.	Extent, A. R. P.
30	Hinatugekomehena	0 1 10	32g	Komehena	0 1 32
31	Pattinigehekella	1 0 13	32h	Pattinigehekella	0 3 9
32	Pattinigehekella	2 0 21			
32f	Hinatugekomehena	0 3 1			5 2 6

and bounded as follows: on the north by Hinatugekomehena declared to be the property of the Crown under the Waste Lands Ordinances, Pattinigehekella declared to be ditto; on the east by Pattinigehekella declared to be the property of the Crown under the Waste Lands Ordinances, Weliatuwehena declared to be ditto, Weliatuwehenewatta sold by the Crown; on the south by Medahenekella claimed by the Crown, Pattinigehekella claimed by Patiranage Dingi Appu; and on the west by Hinatugekomehena sold by the Crown.



Surveyor-General's Office,  
Colombo, March 27, 1912.

Scale of 8 Chains to an Inch.

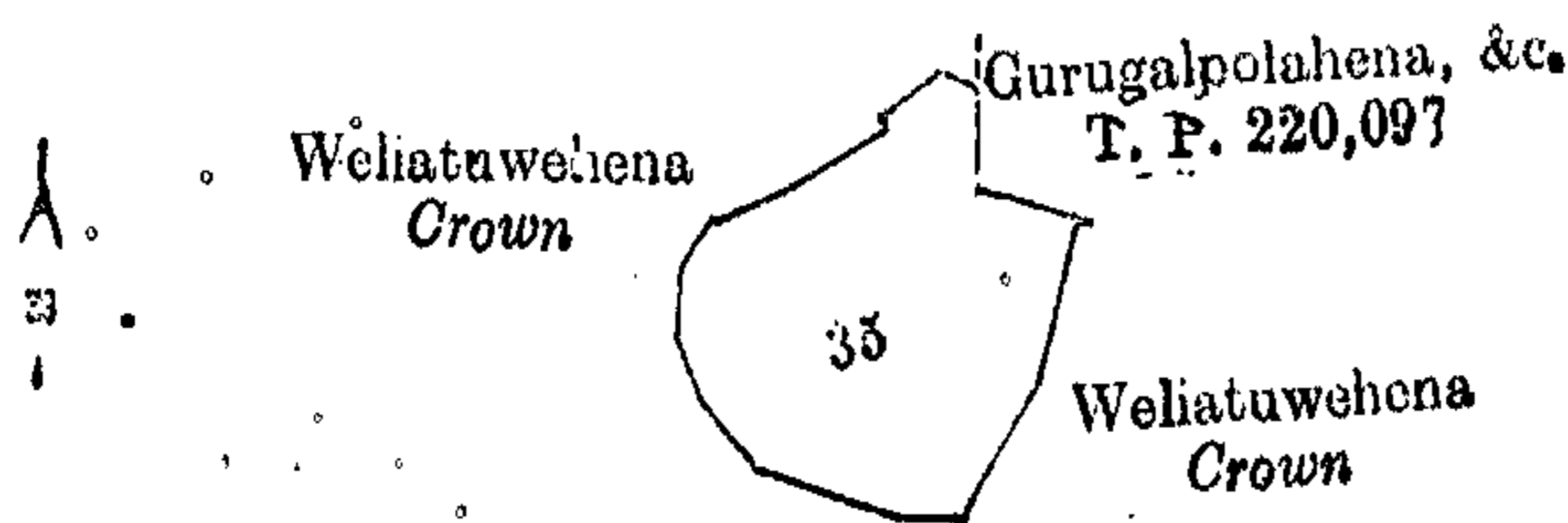
A. H. G. DAWSON,  
for Surveyor-General.

III.—Preliminary plan 378.

Situation : Kinchigune Medagama village in West Giruwa pattu of Hambantota District.

Lot.	Name of Land.	Extent, A. R. P.
35	Weliatuwehenekella	2 1 8

and bounded as follows: on the north by Weliatuwehena claimed by the Crown; on the east by Gurugalpolahena, &c., (T. P. 220,097); Weliatuwehena claimed by the Crown; on the south and west by Weliatuwehena claimed by the Crown.



Surveyor-General's Office,  
Colombo, March 27, 1912.

Scale of 4 Chains to an Inch.

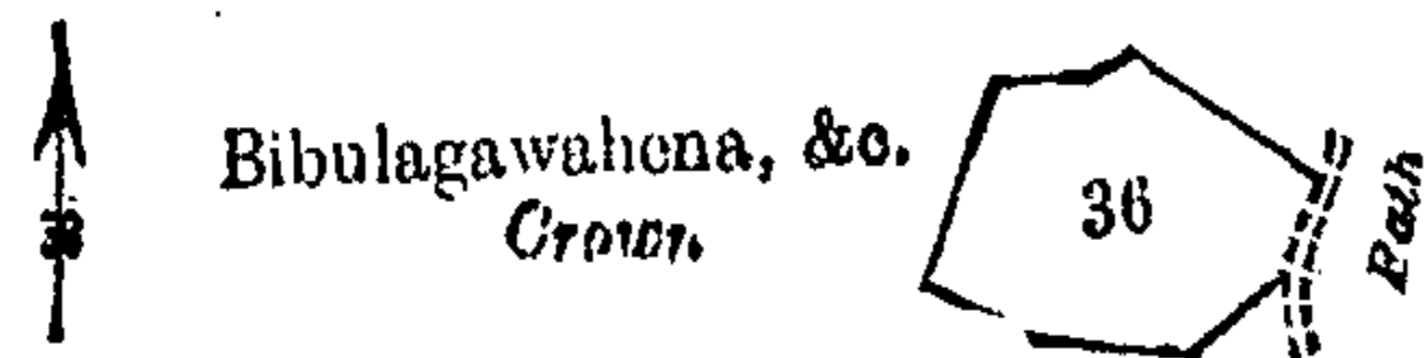
A. H. G. DAWSON,  
for Surveyor-General.

IV.—Preliminary plan 378.

Situation : Kinchigune Medagama village in West Giruwa pattu of Hambantota District.

Lot.	Name of Land.	Extent, A. R. P.
36	Karagahahena	1 0 24

and bounded as follows: on the north by Bibulagawahena, &c., claimed by the Crown; on the east by a path; on the south and west by Bibulagawahena, &c., claimed by the Crown.



Surveyor-General's Office,  
Colombo, March 27, 1912.

Scale of 8 Chains to an Inch.

A. H. G. DAWSON,  
for Surveyor-General.

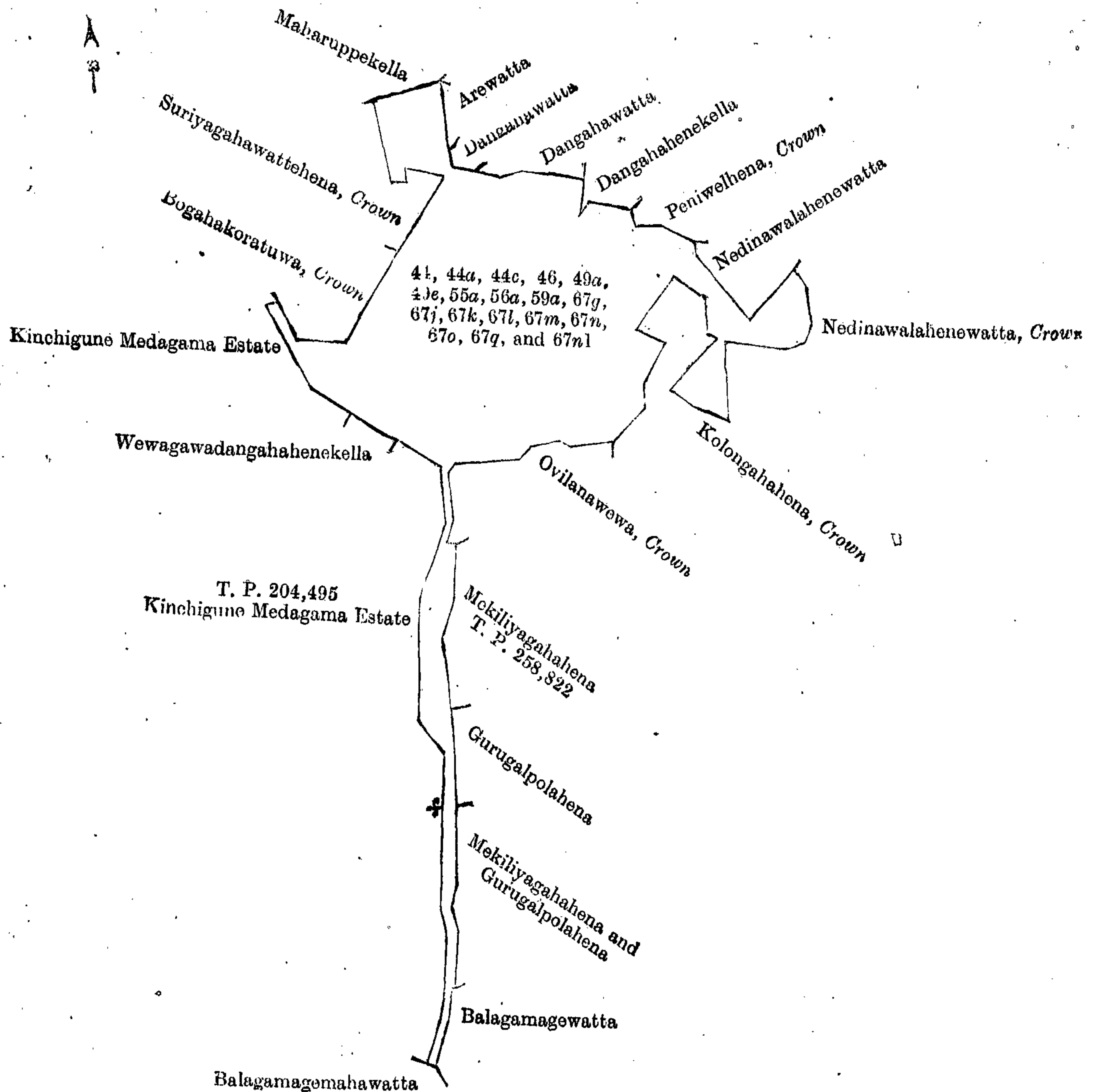
V.—Preliminary plan 378.

Situation : Kinchigune Medagama village in West Giruwa pattu of Hambantota District.

Lot.	Name of Land.	Extent, A. R. P.	Lot.	Name of Land.	Extent, A. R. P.
44	Kolongahahena, Dangahahenekella	2 0 1	67j	Kohombahenekella	0 0 36
44a	Kolongahahena	2 0 9	67k	Bogahakoratuwa	0 1 20
44c	Baludolehenekoratuwa	0 1 20	67l	Arewatta or Arewattehena	0 1 15
46	Dangahawattehenekella	0 2 23	67m	Dangahahena	0 1 24
49a	Gamagemaharuppehena	1 0 13	67n	Dangahahenekoratuwa	0 2 21
49e	Bogahahena	0 1 1	67o	Baludolehenekoratuwa	0 0 13
55a	Gurugalpolahenekella	0 2 3	67q	Kolongahahena	0 2 5
56a	Gurugalpolahenekella (road reservation)	0 0 26	67n1	Balugahahena	9 0 36
59a	Welipatanehena (road reservation)	0 3 18			
67g	Mekiliyagahahenekella (road reservation)	0 1 2			20 0 6



and bounded as follows : on the north by Maharuppekella claimed by Radampalagama Don Samuel, Arewatta claimed by Kolongamage Don Lewis, Dangahawatta claimed by Liyana-arachchige Siddi Appu, Dangahienakella sold by the Crown, Nedinawalahenewatta sold by the Crown ; on the east by Nedinawalahenawatta claimed by the Crown, Kolongahahena claimed by the Crown, Ovilanawewa claimed by the Crown, Mekiliyagahahena (T. P. 258,822), Gurugalpolahena sold by the Crown, Mekiliyagahahena and Gurugalpolahena sold by the Crown, Balagamagewatta claimed by the Crown and Balagamage Maha Heen Appu and Nikulashamy ; on the south by Balagamagemahawatta claimed by Balagamage Nikulashamy ; and on the west by Kinchigune Medagama estate (T. P. 204,495), Wewagawadangahahenekella sold by the Crown, Kinchigune Medagama estate claimed by Mr. Dionysius Wiraratne, Bogahakoratuwa declared to be the property of the Crown under the Waste Lands Ordinances, Buriyagahawattehena declared to be the property of the Crown under the Waste Lands Ordinances.



Surveyor-General's Office,  
Colombo, March 27, 1912.

Scale of 8 Chains to an Inch.

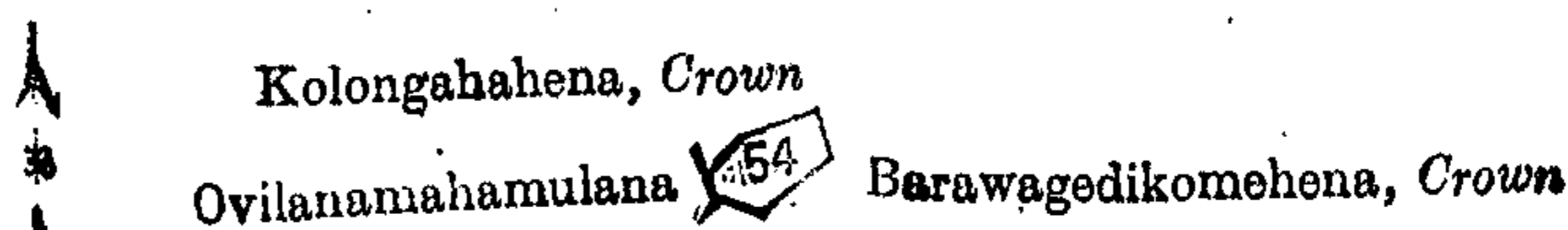
A. H. G. DAWSON,  
for Surveyor-General.

VI.—Preliminary plan 378.

Situation : Kinchigune Medagama village in West Giruwa pattu of Hambantota District.

Lot.	Name of Land.	Extent, A. R. P.
54	Kolongahahenedeniya	0 0 28

and bounded as follows : on the north by Kolongahahena declared to be the property of the Crown under the Waste Lands Ordinances ; on the east and the south by Barawagedikomehena declared to be the property of the Crown under the Waste Lands Ordinances ; and on the west by Ovilanamahamulana claimed by Singappuli Liyanage Don Davith and others.



Surveyor-General's Office,  
Colombo, March 27, 1912.

Scale of 8 Chains to an Inch.

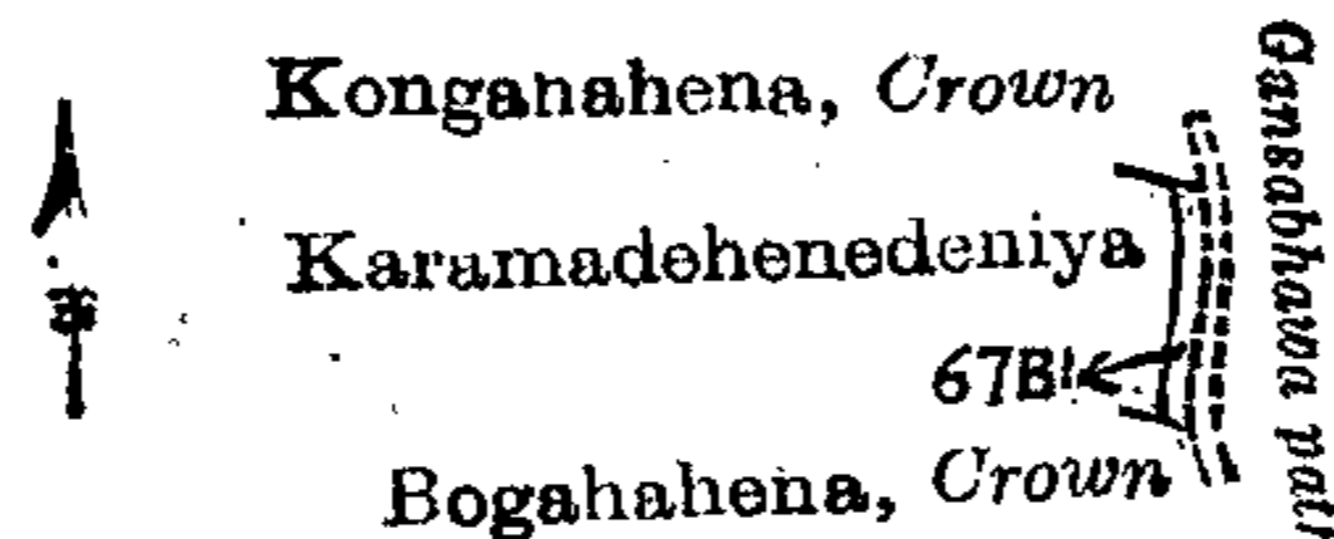
A. H. G. DAWSON,  
for Surveyor-General.

VII.—Preliminary plan 378.

Situation : Kinchigune Medagama village in West Giruwa pattu of Hambantota District.

Lot.	Name of Land.	Extent, A. R. P.
67b1	Karamadehenadeniya	0 0 4

and bounded as follows : on the north by Kongahahena declared to be the property of the Crown under the Waste Lands Ordinances ; on the east by a Gansabhawa path ; on the south by Bogahahena declared to be the property of the Crown under the Waste Lands Ordinances ; and on the west by Karamadehenadeniya sold by the Crown.



Surveyor-General's Office,  
Colombo, March 27, 1912.

Scale of 8 Chains to an Inch.

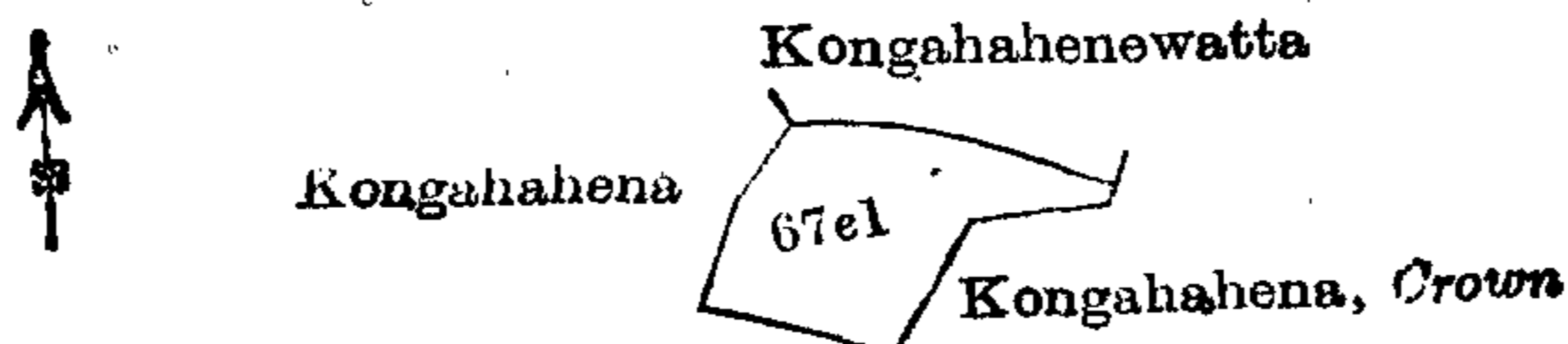
A. H. G. DAWSON,  
for Surveyor-General.

VIII.—Preliminary plan 378.

Situation : Kinchigune Medagama village in West Giruwa pattu of Hambantota District.

Lot.	Name of Land.	Extent, A. R. P.
67e1	Kongahahenekella.	1 0 32

and bounded as follows : on the north by Kongahahenewatta sold by the Crown ; on the east and south by Kongahahena declared to be the property of the Crown under the Waste Lands Ordinances ; and on the west by Kongahahena declared to be the property of the Crown under the Waste Lands Ordinances.



Surveyor-General's Office,  
Colombo, March 27, 1912.

Scale of 8 Chains to an Inch.

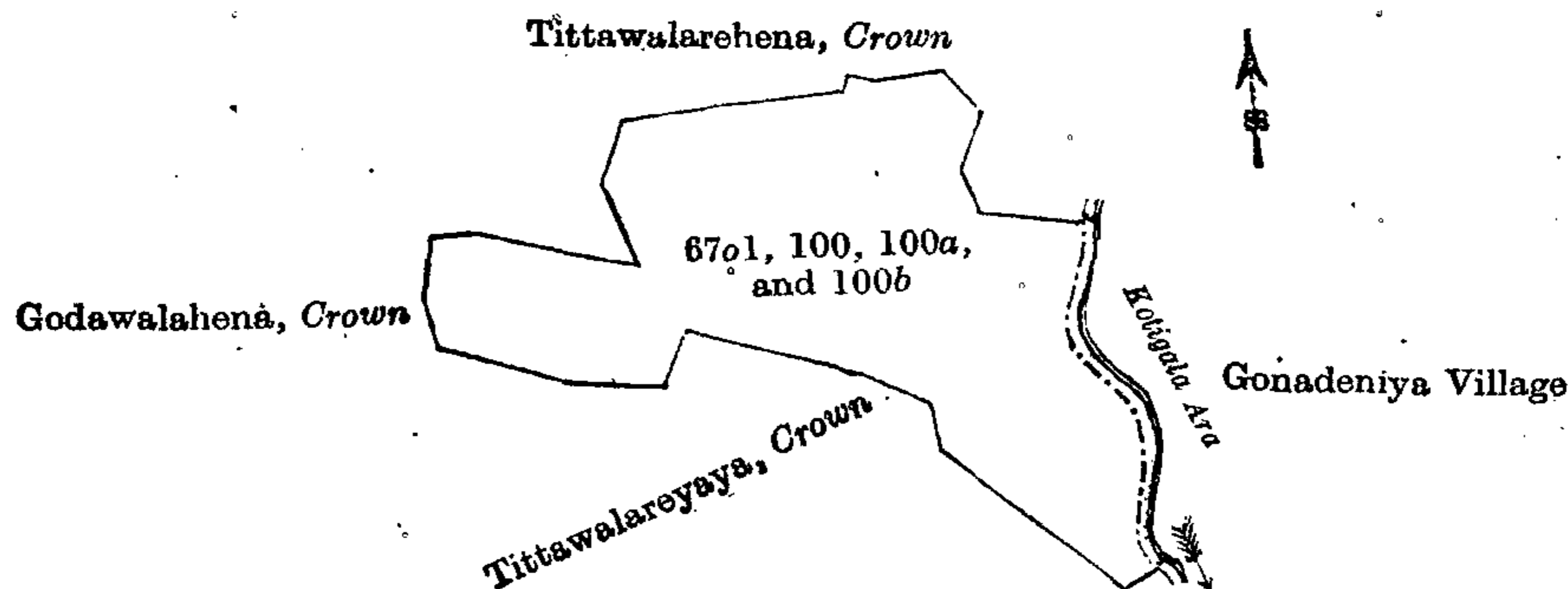
A. H. G. DAWSON,  
for Surveyor-General.

IX.—Preliminary plan 378.

Situation : Kinchigune Medagama village in West Giruwa pattu of Hambantota District.

Lot.	Name of Land.	Extent, A. R. P.
67o1	Godawalahena	1 2 31
100	Godawalahena, Lindagawahena, Kohombahena	6 3 35
100a	Lindagawawatta	0 3 29
100b	Kotigala-ara	0 0 14
		9 2 29

and bounded as follows : on the north by Tittawalarehena declared to be the property of the Crown under the Waste Lands Ordinances ; on the east by Tittawalarehena declared to be the property of the Crown under the Waste Lands Ordinances, the village limit of Gonadeniya ; on the south by Tittawalareyaya declared to be the property of the Crown under the Waste Lands Ordinances ; and on the west by Godawalahena declared to be the property of the Crown under the Waste Lands Ordinances.



Surveyor-General's Office,  
Colombo, March 27, 1912.

Scale of 8 Chains to an Inch.

A. H. G. DAWSON,  
for Surveyor-General.

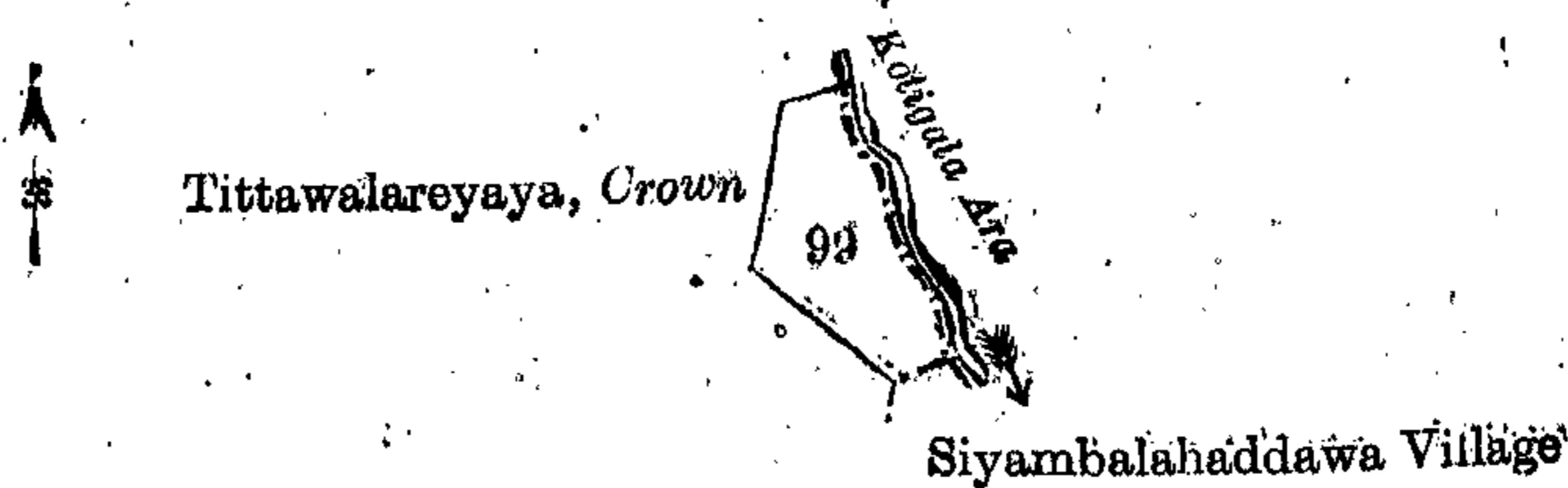
X.—Preliminary plan 378.

Situation : Kinchigune Medagama village in West Giruwa pattu of Hambantota District.

Lot.	Name of Land.	Extent, A. R. P.
99	Karamadehenakella	0 3 33

and bounded as follows : on the north by Tittawalareyaya declared to be the property of the Crown under the Waste Lands Ordinances ; on the east by the Kotigala-ara ; on the south by the village limit of Siyambalahaddawa ; and on the west by Tittawalareyaya declared to be the property of the Crown under the Waste Lands Ordinances.





Surveyor-General's Office,  
Colombo, March 27, 1912.

Scale of 8 Chains to an Inch.

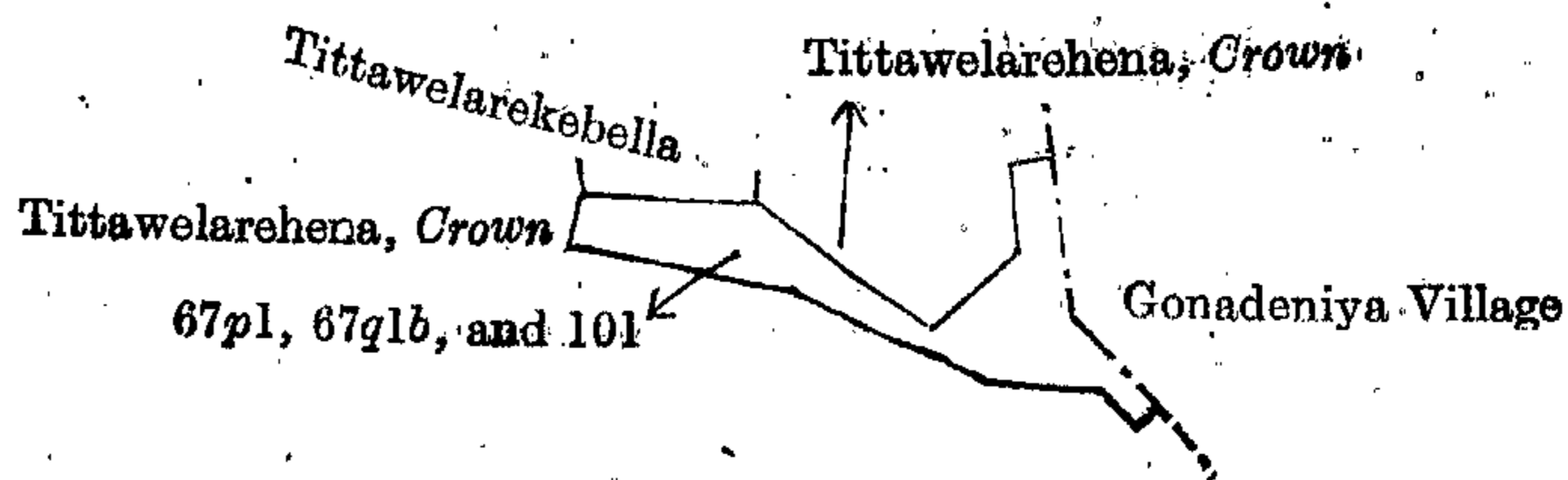
A. H. G. DAWSON,  
for Surveyor-General.

XI.—Preliminary plan 378.

Situation: Kinchigune Medagama village in West Giruwa pattu of Hambantota District.

Lot.	Name of Land.	Extent, A. R. P.
67p1	Tittawelarekebella	0 1 38
67q1b	Do.	0 1 30
101	Tittawalarehenkebella	0 1 17
		1 1 5

and bounded as follows: on the north by Tittawalarekebella sold by the Crown; Tittawalarehena declared to be the property of the Crown under the Waste Lands Ordinances; on the east by the village limit of Gonadeniya; on the south and west by Tittawalarehena declared to be the property of the Crown under the Waste Lands Ordinances.



Surveyor-General's Office,  
Colombo, March 27, 1912.

Scale of 8 Chains to an Inch.

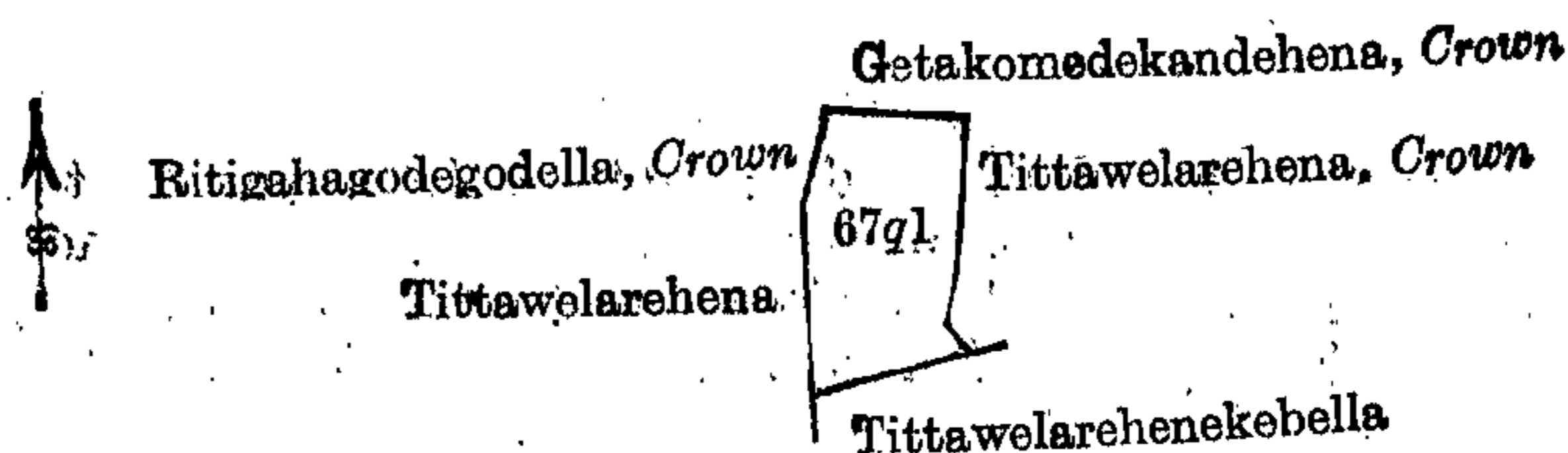
A. H. G. DAWSON,  
for Surveyor-General.

XII.—Preliminary plan 378.

Situation: Kinchigune Medagama village in West Giruwa pattu of Hambantota District.

Lot.	Name of Land.	Extent, A. R. P.
67q1	Tittawelarekebella	1 0 18

and bounded as follows: on the north by Getakomedekandehena declared to be the property of the Crown under the Waste Lands Ordinances; on the east by Tittawelarehena declared to be the property of the Crown under the Waste Lands Ordinances; on the south by Tittawelarehenekebella sold by the Crown; and on the west by Tittawelarehena declared to be the property of the Crown under the Waste Lands Ordinances, Ritigahagododella declared to be ditto.



Surveyor-General's Office,  
Colombo, March 27, 1912.

Scale of 8 Chains to an Inch.

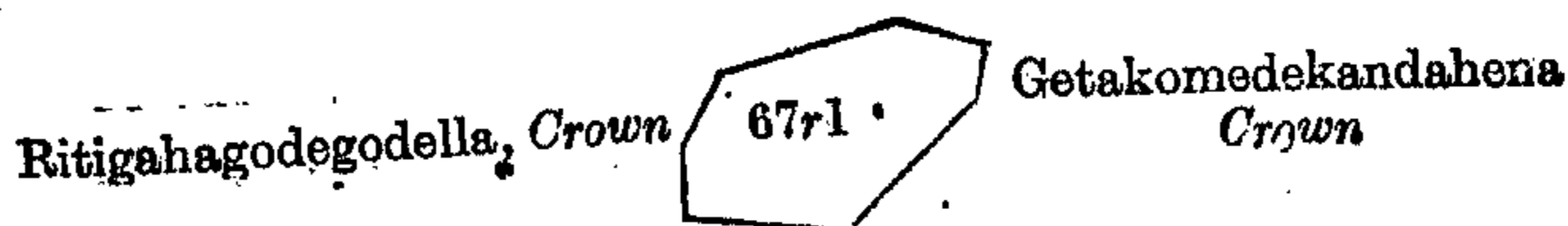
A. H. G. DAWSON,  
for Surveyor-General.

XIII.—Preliminary plan 378.

Situation: Kinchigune Medagama village in West Giruwa pattu of Hambantota District.

Lot.	Name of Land.	Extent, A. R. P.
67r1	Ritigahodekella	1 1 9

and bounded as follows: on the north by Ritigahagododella declared to be the property of the Crown under the Waste Lands Ordinances; on the east by Getakomedekandehena declared to be the property of the Crown under the Waste Lands Ordinances; on the south and west by Ritigahagododella declared to be the property of the Crown under the Waste Lands Ordinances.



Surveyor-General's Office,  
Colombo, March 27, 1912.

Scale of 8 Chains to an Inch.

A. H. G. DAWSON,  
for Surveyor-General.

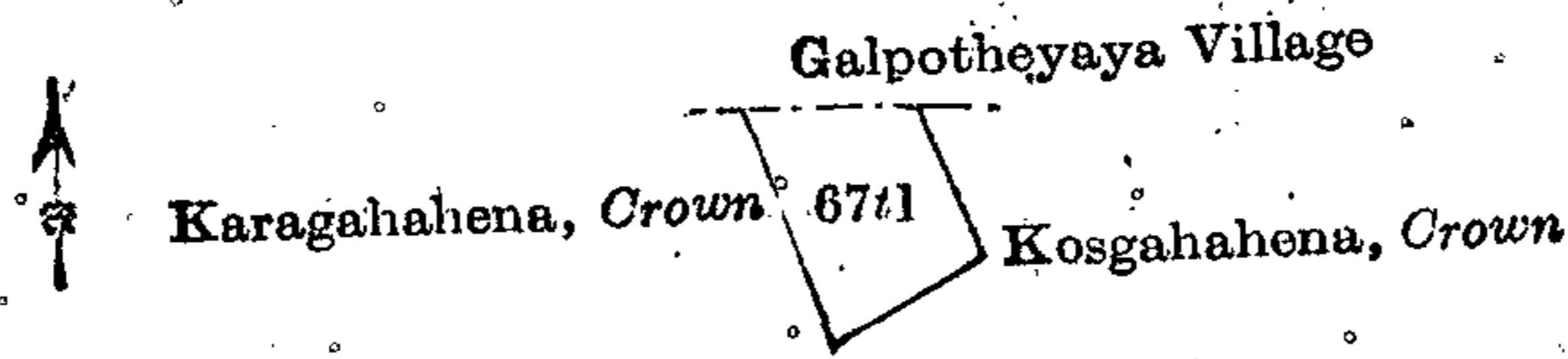
XIV.—Preliminary plan 378.

Situation: Kinchigune Medagama village in West Giruwa pattu of Hambantota District.

Lot.	Name of Land.	Extent, A. R. P.
67t1	Wallolugahahena	0 3 21

and bounded as follows: on the north by the village limit of Galpotheyaya; on the east and south by Kosgahahena declared to be the property of the Crown under the Waste Lands Ordinances; and on the west by Karagahahena declared to be the property of the Crown under the Waste Lands Ordinances.





Surveyor-General's Office,  
Colombo, March 27, 1912.

Scale of 8 Chains to an Inch.

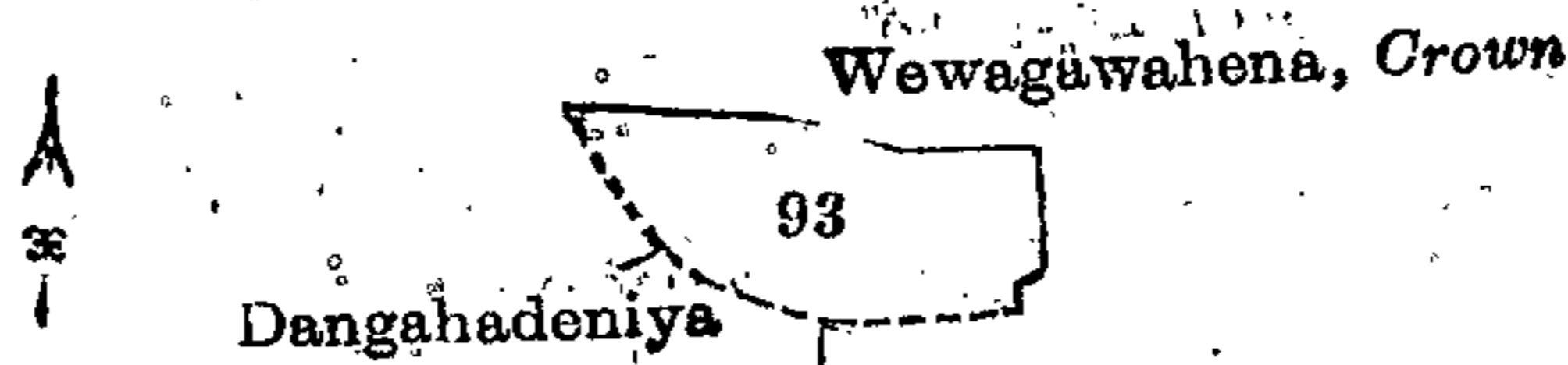
A. H. G. DAWSON,  
for Surveyor-General.

XV.—Preliminary plan 378.

Situation: Kinchigune Medagama village in West Giruwa pattu of Hambantota District.

Lot.	Name of Land.	Extent, A. R. P.
93	Migasarewewa	1 1 6

and bounded as follows: on the north and east by Wewagawahena declared to be the property of the Crown under the Waste Lands Ordinances; on the south by Wewagawahena declared to be the property of the Crown under the Waste Lands Ordinances, Dangahadeniya claimed by Vidanegamage Kottanhamy and others; and on the west by Wewagawahena declared to be the property of the Crown under the Waste Lands Ordinances.



Surveyor-General's Office,  
Colombo, March 27, 1912.

Scale of 8 Chains to an Inch.

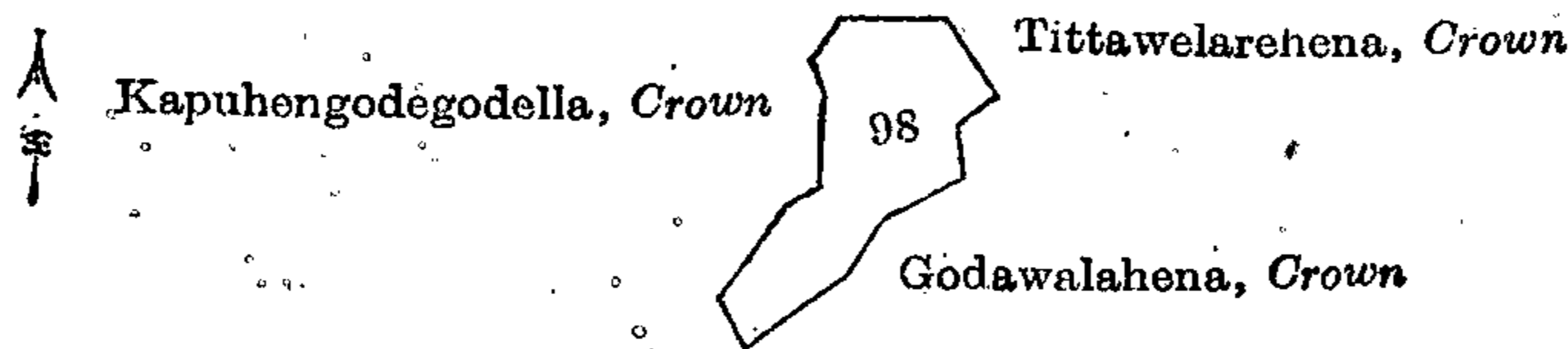
A. H. G. DAWSON,  
for Surveyor-General.

XVI.—Preliminary plan 378.

Situation: Kinchigune Medagama village in West Giruwa pattu of Hambantota District.

Lot.	Name of Land.	Extent, A. R. P.
98	Godawalahena	1 1 2

and bounded as follows: on the north by Kapuhengodegodella declared to be the property of the Crown under the Waste Lands Ordinances; on the east by Tittawalahena declared to be the property of the Crown under the Waste Lands Ordinances, Godawalahena declared to be the property of the Crown under the Waste Lands Ordinances; on the south by Godawalahena declared to be the property of the Crown under the Waste Lands Ordinances; and on the west by Kapuhengodegodella declared to be the property of the Crown under the Waste Lands Ordinances.



Surveyor-General's Office,  
Colombo, March 27, 1912.

Scale of 8 Chains to an Inch.

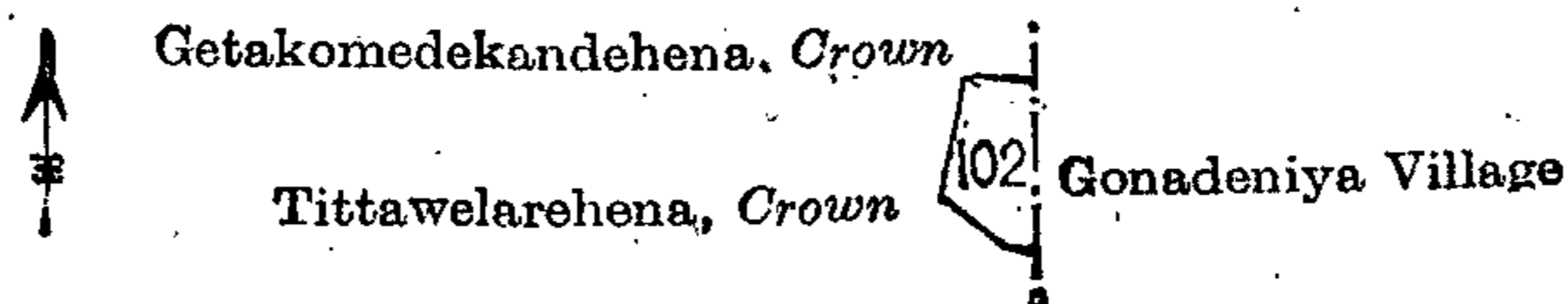
A. H. G. DAWSON,  
for Surveyor-General.

XVII.—Preliminary plan 378.

Situation: Kinchigune Medagama village in West Giruwa pattu of Hambantota District.

Lot.	Name of Land.	Extent, A. R. P.
102	Kotigala-arehena	0 1 20

and bounded as follows: on the north by Getakomedekandehena declared to be the property of the Crown under the Waste Lands Ordinances; on the east by the village limit of Gonadeniya; on the south and west by Tittawalahena declared to be the property of the Crown under the Waste Lands Ordinances.



Surveyor-General's Office,  
Colombo, March 27, 1912.

Scale of 8 Chains to an Inch.

A. H. G. DAWSON,  
for Surveyor-General.

XVIII.—Preliminary plan 378.

Situation: Kinchigune Medagama village in West Giruwa pattu of Hambantota District.

Lot.	Name of Land.	Extent, A. R. P.	Lot.	Name of Land.	Extent, A. R. P.
1	Serugahahena	2 1 5	84c	Punchigodellehena, Mahakondandehena (reservation for Urubokkaya)	3 0 10
79	Bogahahena	1 3 38	84d	Punchigodellehena, Mahakondandehena (reservation for Urubokkaya)	0 1 4
80	Pansalehena	3 1 38	84g	Mahakondandehena	3 0 6
84	Punchigodellehena, Mahakondandehena, Wattegamagewatta, Puhujulehena, Mullehena, Mawatagodellehena, Kudumiriyagodahena, Mekiliyagahahena, Kudumiriyagodakoratuwa, Wigodagewattahena, and Tunkuttuhena	166 0 28	84h	Do.	0 1 19
84a	Eranduketiyawalahena	1 1 30	86	Ketakelagahawatta	2 1 39
84b	Do. (reservation)	0 1 33			185 0 10



and bounded as follows: on the north by Tunkuttuhewatta *alias* Nugagahawatta sold by the Crown, Maragahawatta sold by the Crown, Nugagahawatta sold by the Crown, Tunkuttuhewatta sold by the Crown, T. P. 204,495; on the east by Balagamagewatta sold by the Crown, Bogahahena sold by the Crown, Patangigahawatta sold by the Crown, Talagahawattehena sold by the Crown (T. P. 268,353), the village limit of Kinchigune; on the south by Ketakelagahawatta sold by the Crown, Bedigamaralagewatta claimed by Madarasinge Don Samel, Julgahawatta claimed by Kodituwakkuge Nikulas, Deegodagewatta claimed by Ranasin Kalumedirige Don Hendrick (Police Officer), Medakoratuwa claimed by Malhewage Jayanhamy, Telambugahawatta claimed by Alahapperumage Samel, Telambugahawatta sold by the Crown (T. P. 267,978), Karagahahenekebella claimed by Malhewage Dissan Appu, Hikgahawatta claimed by ditto, Karagahahena sold by the Crown, a reservation for a footpath claimed by the Crown, a footpath, Serugahahenewatta claimed by Kansawige Babahamy, Serugahahenewatta claimed by Hewagamage Lewishamy, Ketakelagahawatta sold by the Crown; on the west by the village limit of Brahakmanayagama, the Urubokke-oya.

NOTE.—The following lots lying within the above boundaries are excluded from this order, and their acreage of 1 acre and 28 perches is not included in the acreage of 185 acres and 10 perches given above:—

Lot.	Name of Land.	Extent, A. R. P.
78	Bogahahenewatta (T. P. 269,742)	0 3 23
82e	Ketakelagahawatta	0 0 37
84i	Do.	0 0 8
		1 0 28

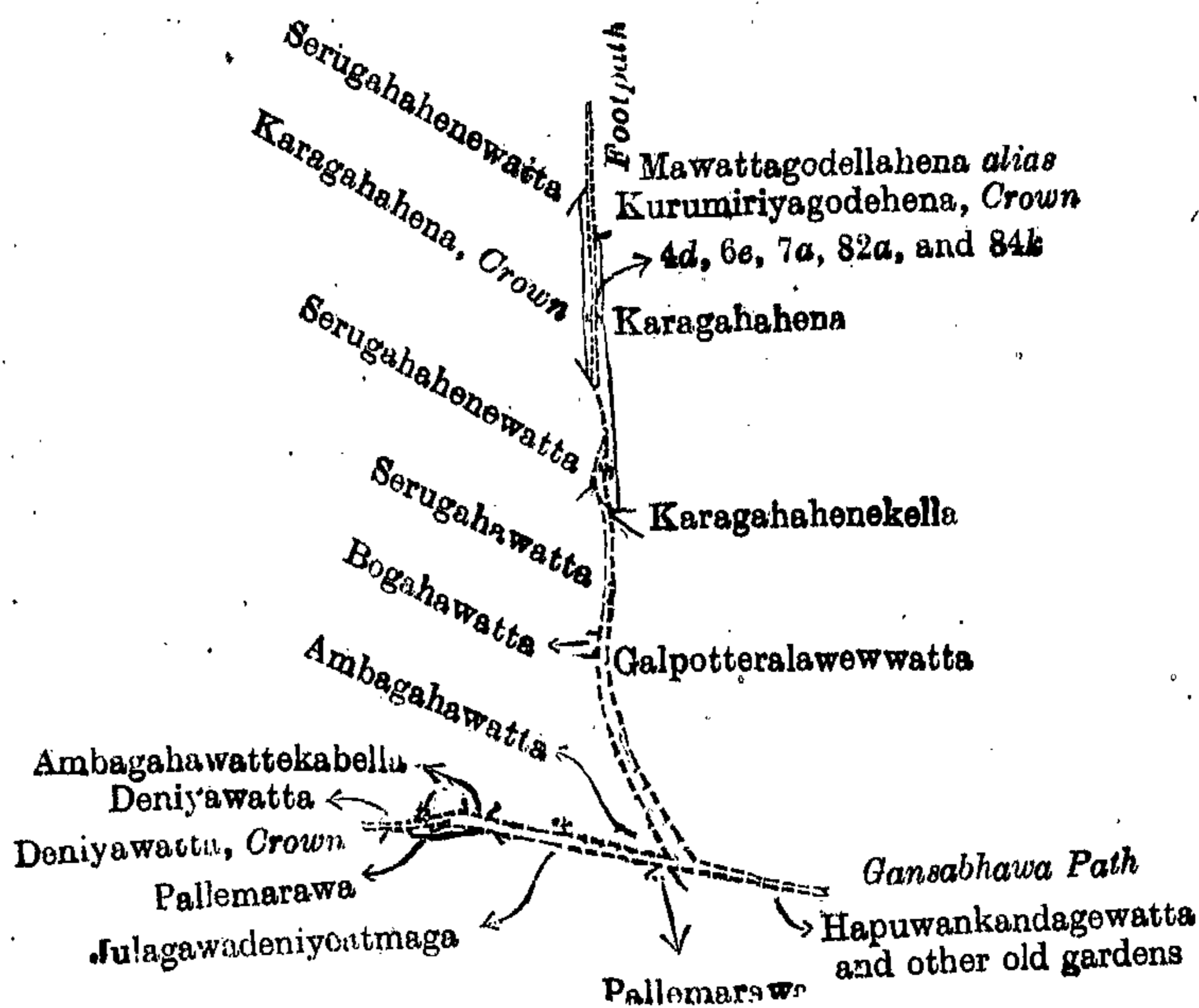
[For Diagram see page 1263.]

XIX.—Preliminary plan 378.

Situation: Kinchigune Medagama village in West Giruwa pattu of Hambantota District.

Lot.	Name of Land.	Extent, A. R. P.	Lot.	Name of Land.	Extent, A. R. P.
4d	Gansabhawa path	0 0 4	84k	Karagahahena (new Gansabhawa path and reservation)	0 1 5
6e	Do.	0 1 21			
7a	Do.	0 0 15			
82a	Path	0 0 9			0 3 14

and bounded as follows: on the north by Serugahahenewatta claimed by Kansawige Babahamy, a footpath, Mawattagodellahena *alias* Kurumiriyagodehena claimed by the Crown; on the east by Karagahahena sold by the Crown, Karagahahenekella claimed by Walpitagamage Bastian, Galpotteralawewwatta claimed by Malahewage Dissan Appu, a Gansabhawa path; on the south by Hapuwankandagewatta and other old gardens (private), Pallemarawa paddy field (private), Julagawadeniyeatmaga claimed by Dahanayakage Soithamy, Pallemarawa paddy field (private), Deniyawatta claimed by the Crown, applied for by Dahanayakage Don Samel; on the west by Deniyawatta sold by the Crown, Ambagahawattekebella sold by the Crown, Ambagahawatta sold by the Crown, Bogahawatta claimed by Dahanayakage Jasin, Serugahawatta claimed by Hewagamage Lewishamy, Serugahahenewatta claimed by ditto, Karagahahena claimed by the Crown.



Surveyor-General's Office  
Colombo, August 12, 1911.

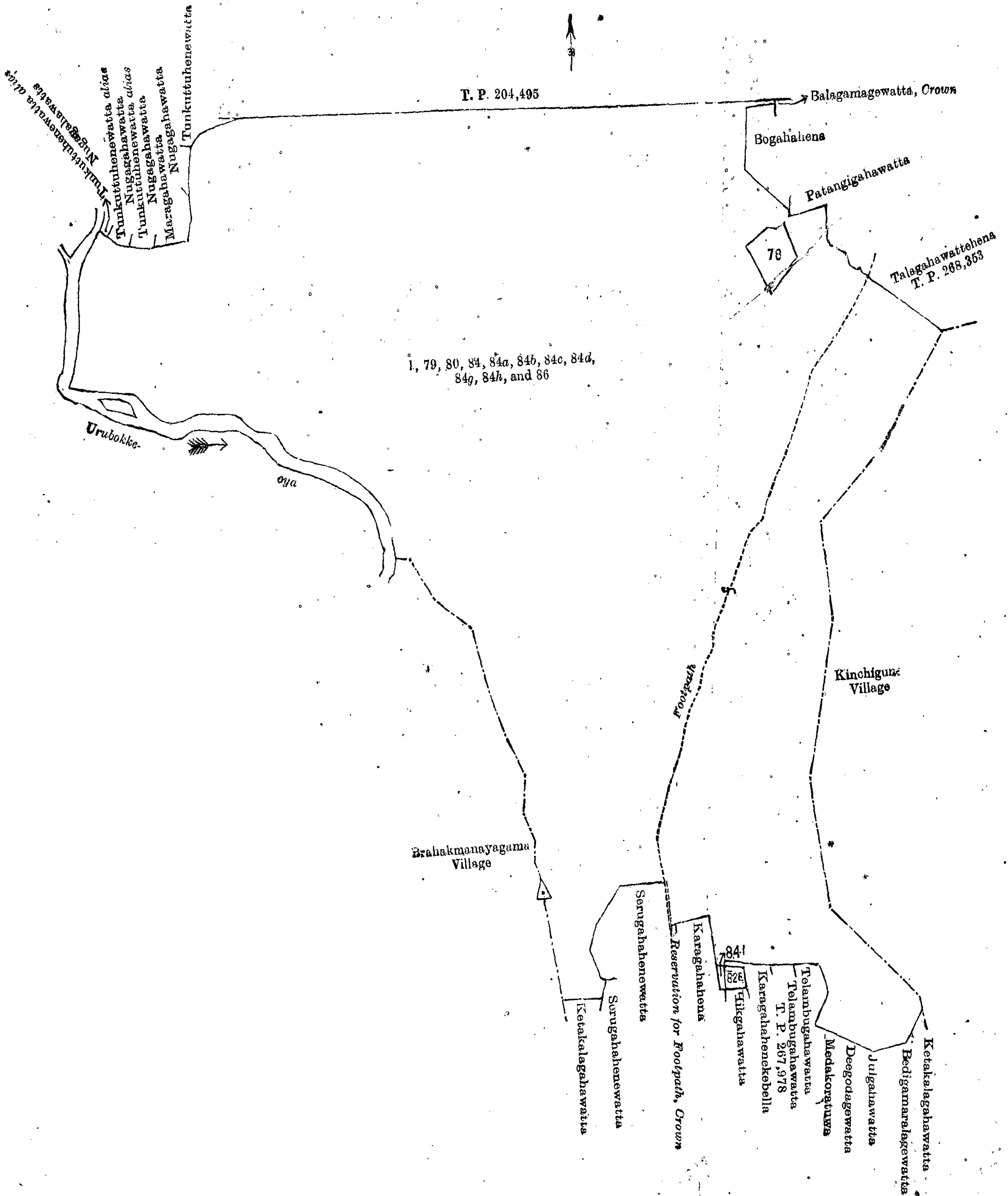
Scale of 8 Chains to an Inch.

A. H. G. DAWSON,  
for Surveyor-General.

XX.—Preliminary plan 378.

Situation: Kinchigune Medagama village in West Giruwa pattu of Hambantota District.

Lot.	Name of Land.	Extent, A. R. P.	Lot.	Name of Land.	Extent, A. R. P.
15	Lindagawahena	2 3 10	22	Welipatanahena	0 0 8
18	Kataroduwehena <i>alias</i> Mylagahahenekella	1 2 5	23	Mylagahahenekella	0 1 14
20	Lindagawahena	0 2 36	25	Diyamadittahena	6 0 14
20c	Mahawewa	0 0 5	25a	Neralanpitiyamahawatta	0 0 25
20d	Welagawawatta, Neralanpitiyamahawatta	0 2 10	91	Mahakondandehena	86 2 12
21	Mahawewa	0 1 20	92	Island	0 0 16
					99 1 15



Scale of 8 Chains to an Inch.

Surveyor-General's Office,  
Colombo, August 12, 1911.

A. H. G. Dawson,  
for Surveyor-General.



and bounded as follows : on the north by the village limit of Malhewageaina, the village limit of Kandamaditta, a footpath, Gamagewatta claimed by Kongalagama Don Andris ; on the east by a footpath, Diyamadittawatta sold by the Crown, Diyamadittawatta claimed by Abesin Malawikankanange Don Andris, T. Ps. 196,737, 196,738, 227,239, and 196,736, Lindagawadeniya claimed by Abesin Malawikankanange Dowanhamy, T. P. 196,738 ; on the south by T. P. 196,738, Lindagawadeniya claimed by Abesin Malawikankanange Dowanhamy, T. P. 204,495, Ittabenahena claimed by the Crown, Pittaniyehena sold by the Crown (T. P. 200,641), Pittaniyehena sold by the Crown (T. P. 273,290), Pittaniyehena sold by the Crown (T. P. 200,641), Mahakondandehena sold by the Crown, Mahakonhenedandewatta sold by the Crown, Mahakondandehena sold by the Crown, Mahakonhenedandewatta sold by the Crown, Mahakondandehena sold by the Crown, Mahakondandewatta sold by the Crown, Mahakondandehena sold by the Crown ; on the west by the Urubokke-oya.

NOTE.—The following lots lying within the above boundaries are excluded from this order, and their aggregate acreage of 10 acres 1 rood and 14 perches is not included in the acreage of 99 acres 1 rood and 15 perches given above :—

Lot.	Name of Land.	Extent, A. R. P.	Lot.	Name of Land.	Extent, A. R. P.
15a	Lindagawahena	5 1 11	20a	Udagedeniya	0 1 6
16	Karamadahena	0 2 32	20b	Lindagawahenedeniya	0 0 33
24	Bogahahena <i>alias</i> Mylagahahena	1 3 6	91k	Lindagawahena	1 2 35
17	Kudawewa	0 0 35			
17a	Do.	0 0 16			10 1 14

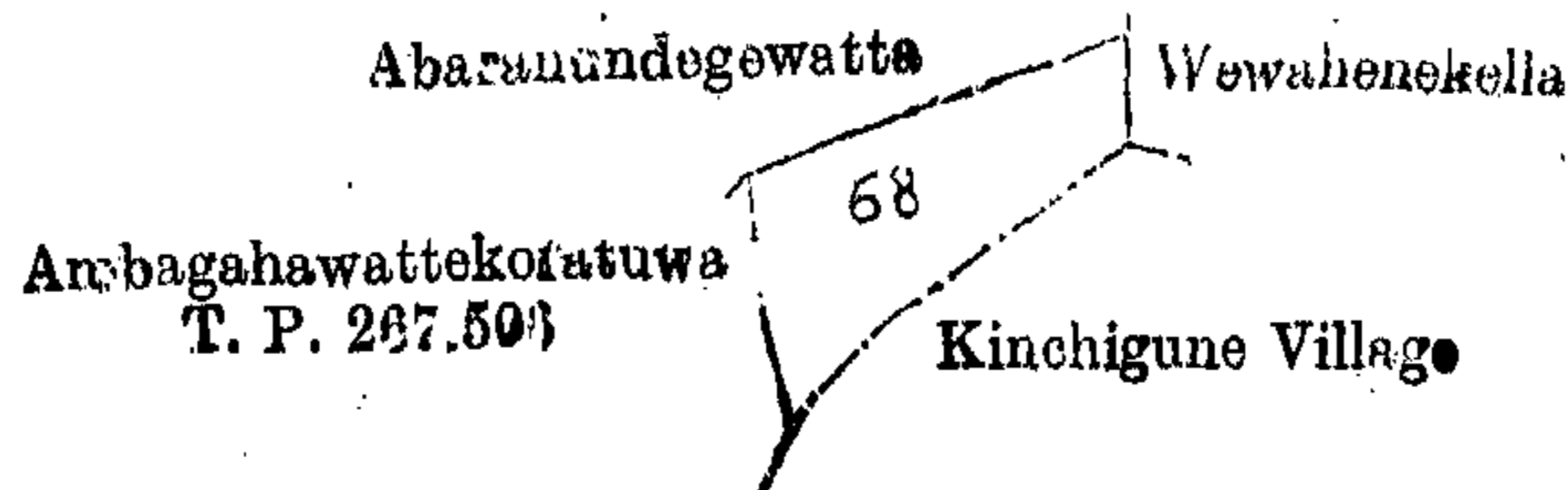
[For Diagram see page 1265.]

XXI.—Preliminary plan 378.

Situation : Kinchigune Medagama village in West Giruwa pattu of Hambantota District.

Lot.	Name of Land.	Extent, A. R. P.
68	Welangahawattealutkella	1 1 10

and bounded as follows : on the north by Abaranundegewatta claimed by Samarawickrama Jasin Arachchige Don Pedris ; on the east by Wewahenekella claimed by the Crown and Don Davith Rajapakse, Vidane Arachchi ; on the south by the village limit of Kinchigune ; on the west by Ambagahawattekoratuwa sold by the Crown (T. P. 267,506).



Surveyor-General's Office,  
Colombo, August 12, 1911.

Scale of 8 Chains to an Inch.

A. H. G. DAWSON,  
for Surveyor-General.

XXII.—Preliminary plan 378.

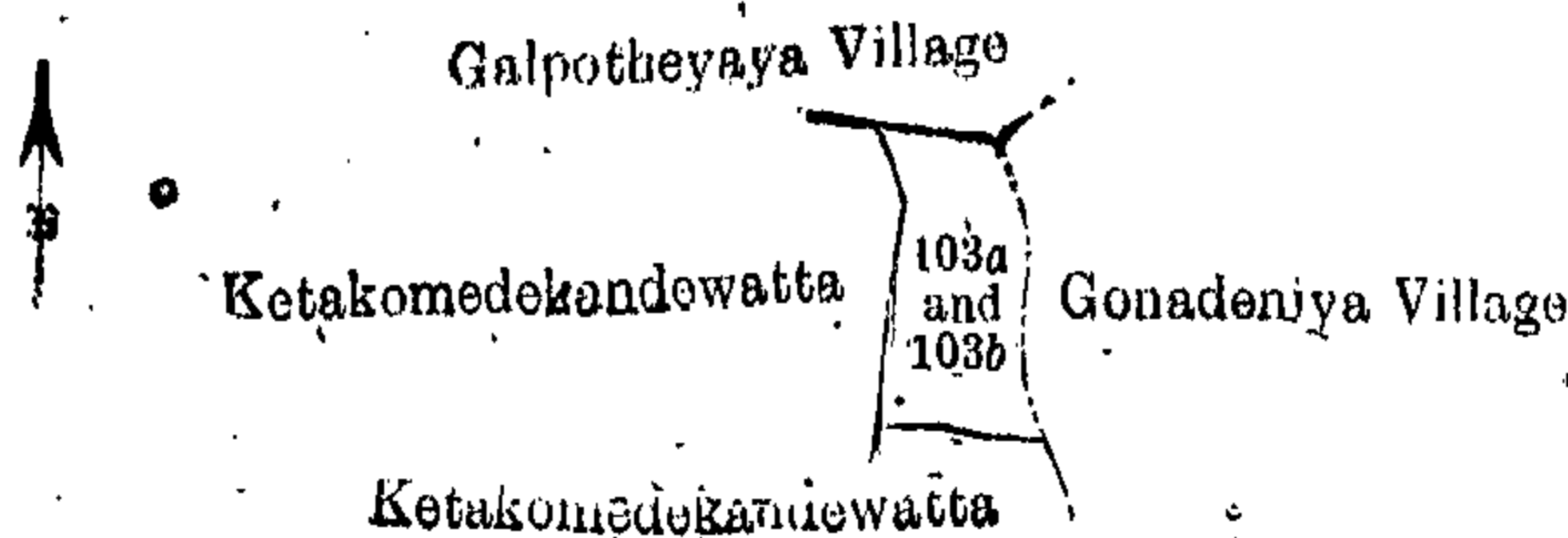
Situation : Kinchigune Medagama village in West Giruwa pattu of Hambantota District.

Lot.	Name of Land.	Extent, A. R. P.
103a	Rukatemeegahawatta	0 1 1
103b	Getakomedekandawatta	0 1 34
		0 2 35

and bounded as follows : on the north by the village limit of Galpotheyaya ; on the east by the village limit of Gonadeniya ; on the south by Ketakomedekandewatta sold by Crown ; on the west by Ketakomedekandewatta claimed by Hewane dungodage Don Andris.

August 10, 1912.

W. E. WAIT,  
Special Officer.



Surveyor-General's Office,  
Colombo, August 12, 1911.

Scale of 8 Chains to an Inch.

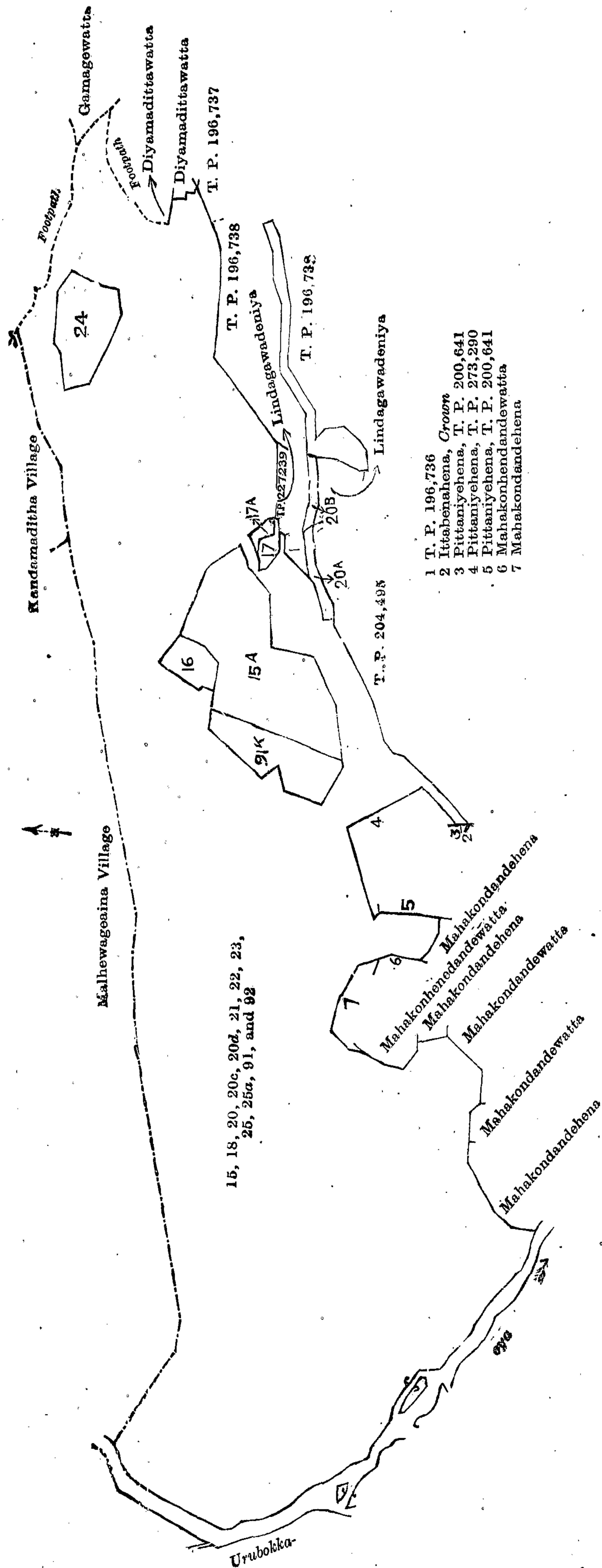
A. H. G. DAWSON,  
for Surveyor-General.

Hambantota S. O. No. 852.

Order under Section 2 of "The Waste Lands Ordinances of 1897, 1899, 1900, and 1903,"  
declaring Lands to be Crown Property.

In the matter of the lands commonly called or known as Beligahawatta, Joolgayaya, &c., situate in the village of Kahandawa, in the West Giruwa pattu of the Hambantota District, in the Southern Province, and of "The Waste Lands Ordinances of 1897, 1899, 1900, and 1903."

THE notice required by section 1 of "The Waste Lands Ordinances of 1897, 1899, 1900, and 1903," having been duly published in manner prescribed by that section in respect of the above-named lands (*vide* Notice No. 4,374), and no claim having been made to the said lands or to any interest therein within the period of three months from the date specified in the said notice, I, Walter Ernest Wait, Special Officer appointed under section 28 of the said Ordinances, under and by virtue of the powers vested in me in that behalf by section 2 of the said Ordinances, do hereby on September 24, 1912, order and declare that the said lands, as more fully described herein below, situate in the village of Kahandawa, in the West Giruwa pattu of the Hambantota District, in the Southern Province, and shown as lots 16, 16b, 16c, 36a, 76c, 77, 85, 86, 87, 89, 91, 76a, 90, 111a, 134, 135, 136, 137, 138, 130, 130a, 133, 139, 76 in preliminary plan 323 and in the annexed diagrams, and containing in extent 233 acres 3 roods and 38 perches, are the property of the Crown.



Surveyor-General's Office,  
Colombo, August 12, 1911.

Scale of 8 Chains to an Inch.

A. H. G. DAWSON  
for Surveyor-General

D 6



*Description of the Lands referred to.*

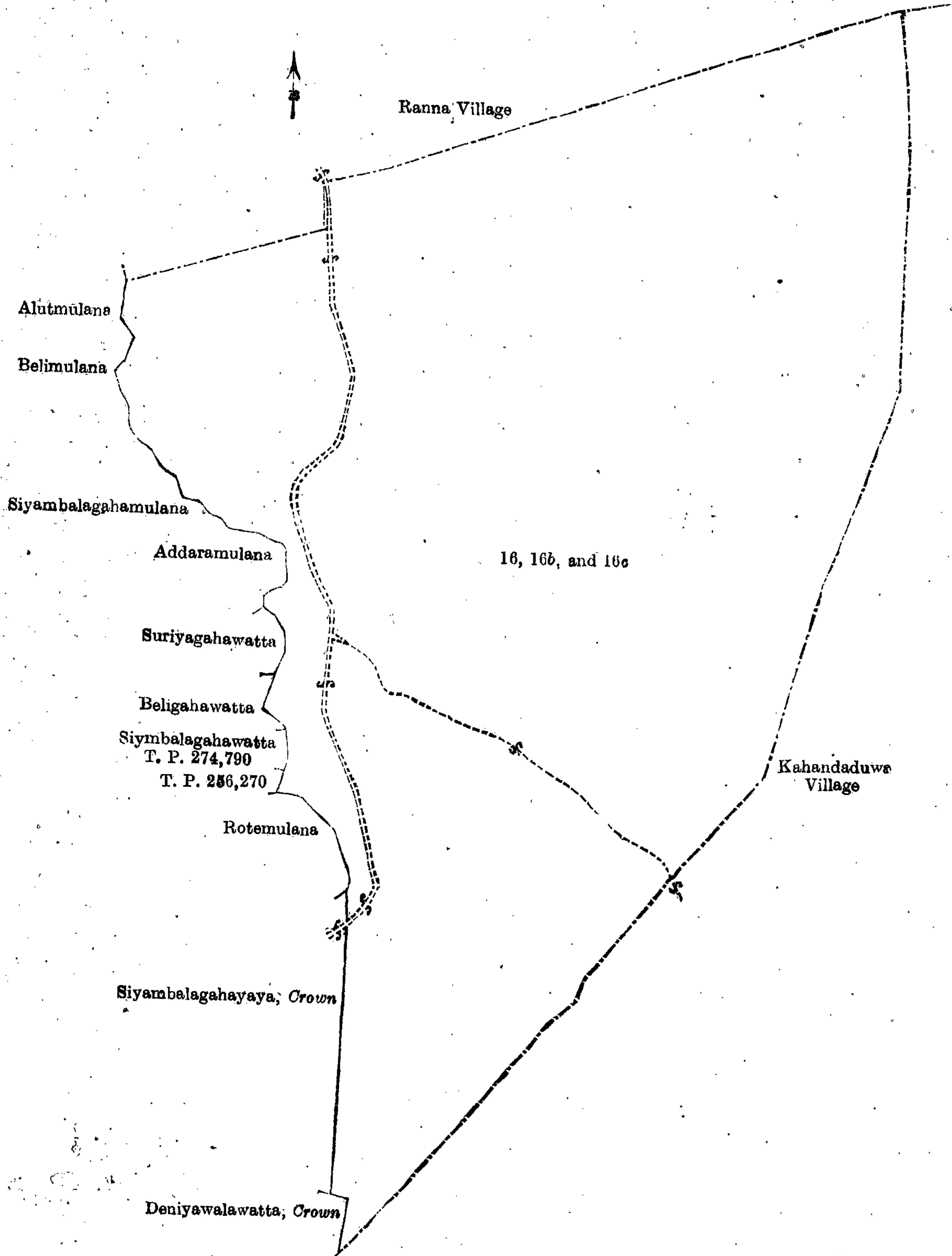
The following lots situated in the village of Kahandawa, in the West Giruwa pattu of the Hambantota District, in the Southern Province, as described in the annexed diagrams:—

I.—Preliminary plan 323.

Situation: Kahandawa village in West Giruwa pattu of Hambantota District.

Lot.	Name of Land.	Extent, A. R. P.
16	Beligahawatta, Joolgayaya, Siyambalagahayaya, Galagawayaya <i>alias</i> Addaramulleyaya	135 2 9
16b	Joolgayaya	1 0 7
16c	Joolgayaya (road reservation)	0 0 13
		136 2 29

and bounded as follows: on the north by the village limit of Ranna; on the east and south by the village limit of Kahandaduwa; on the west by Deniyawalawatta claimed by the Crown, Siyambalagahayaya claimed by the Crown, Rotemulana claimed by Mrs. Illangakoon and others, T. P. 256,270, Siyambalagahawatta (T. P. 274,790), Beligahawatta claimed by Bambaranda Madumahewage Babun and others, Suriyagahawatta claimed by ditto, Addaramulana claimed by W. G. Siludhami and others, Siyambalagahamulana claimed by Kahandawa pansala and others, Belimulana claimed by Andarahennedige Don Mathes de Silva, Alutmulana claimed by S. K. Andris de Silva and others.

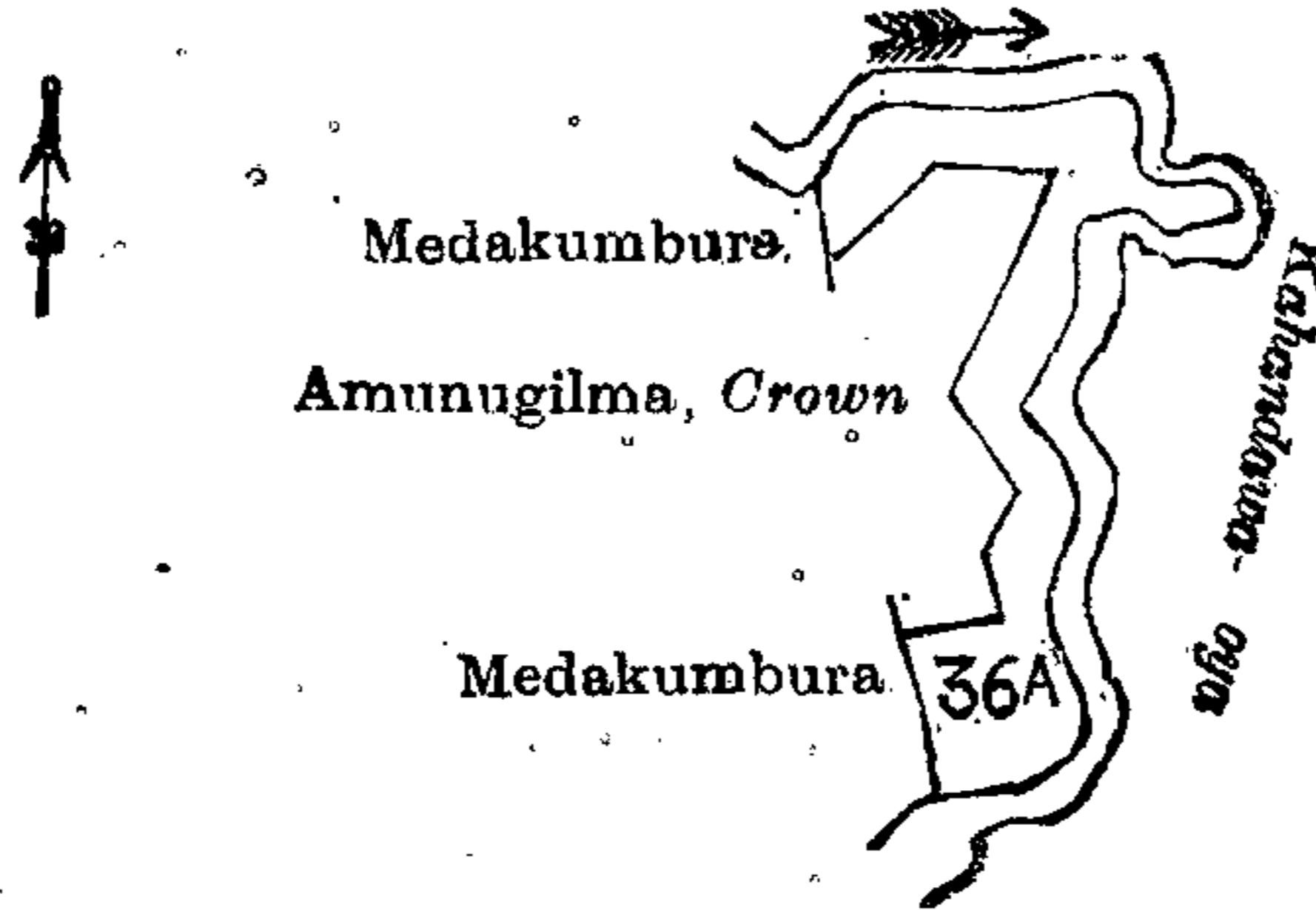


II.—Preliminary plan 323.

Situation : Kahandawa village in West Giruwa pattu of Hambantota District.

Lot.	Name of Land.	Extent, A. R. P.
36a	Amunugilma (reservation for stream)	1 2 31

and bounded as follows : on the north, east, and south by Kahandawa-oya ; on the west by Medakumbura claimed by Andarahennedige Don Mathes de Silva, Amunugilma claimed by the Crown, Medakumbura claimed by Andarahennedige Don Mathes de Silva and others.



Surveyor-General's Office,  
Colombo, November 22, 1911.

Scale of 8 Chains to an Inch.

A. H. G. DAWSON,  
for Surveyor-General.

III.—Preliminary plan 323.

Situation : Kahandawa village in West Giruwa pattu of Hambantota District.

Lot.	Name of Land.	Extent, A. R. P.
76c	Suriyagahawattehena	0 1 10

and bounded as follows : on the north by a footpath ; on the east and south by Sooriyagahawatta claimed by Ubewarne Manthiribaduge Sendiris and others ; on the west by Parapuwagawayaya claimed by the Crown.



Surveyor-General's Office,  
Colombo, November 22, 1911.

Scale of 8 Chains to an Inch.

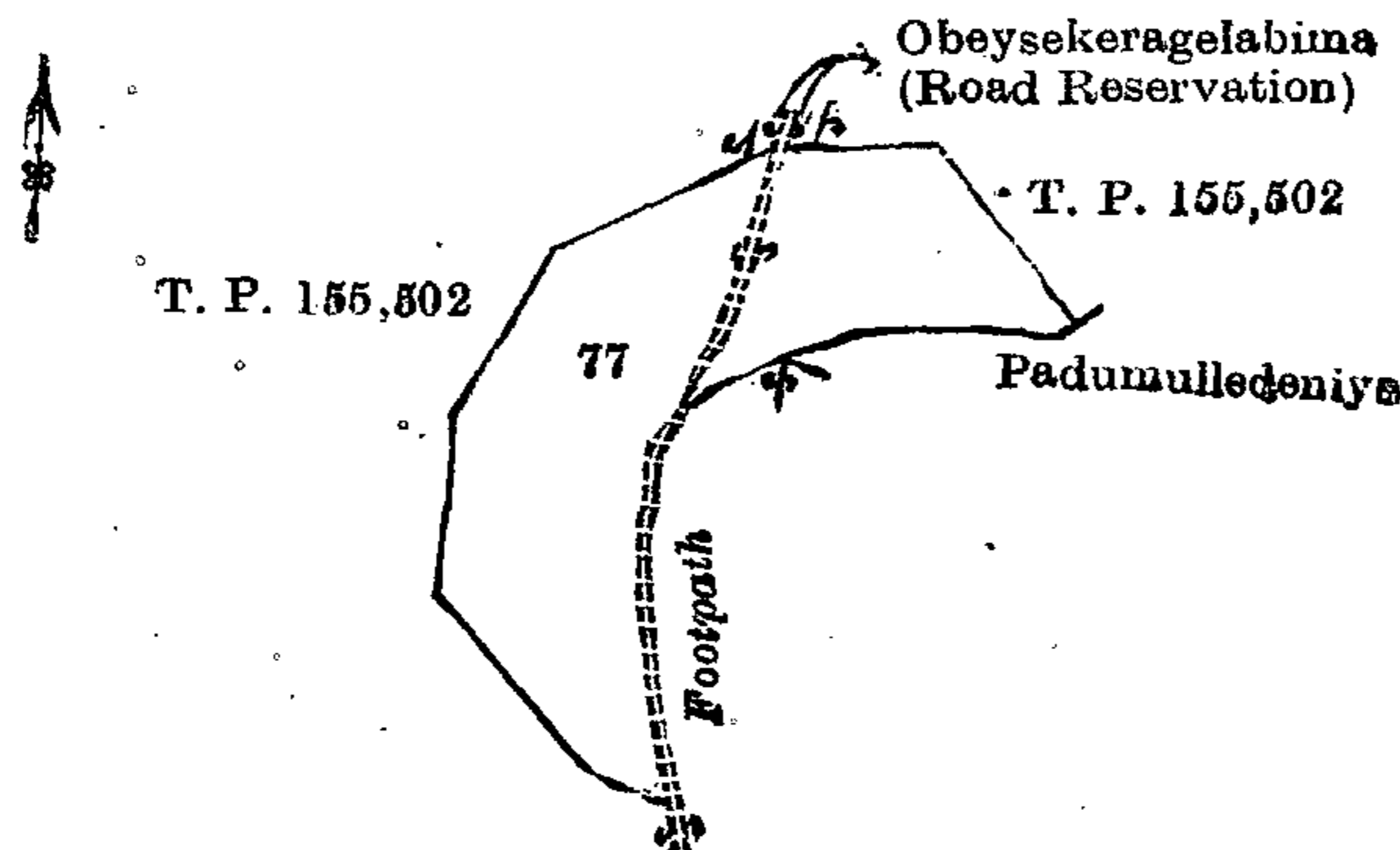
A. H. G. DAWSON,  
for Surveyor-General.

IV.—Preliminary plan 323.

Situation : Kahandawa village in West Giruwa pattu of Hambantota District.

Lot.	Name of Land.	Extent, A. R. P.
77	Padumulla	5 0 24

and bounded as follows : on the north by T. P. 155,502, Obeysekeragelabima (road reservation) claimed by Obeysekara and others ; on the east by T. P. 155,502 ; on the south by Padumulledeniya claimed by Kahandawa pansala, a footpath ; on the west by T. P. 155,502.



Surveyor-General's Office,  
Colombo, November 22, 1911.

Scale of 8 Chains to an Inch.

A. H. G. DAWSON,  
for Surveyor-General.

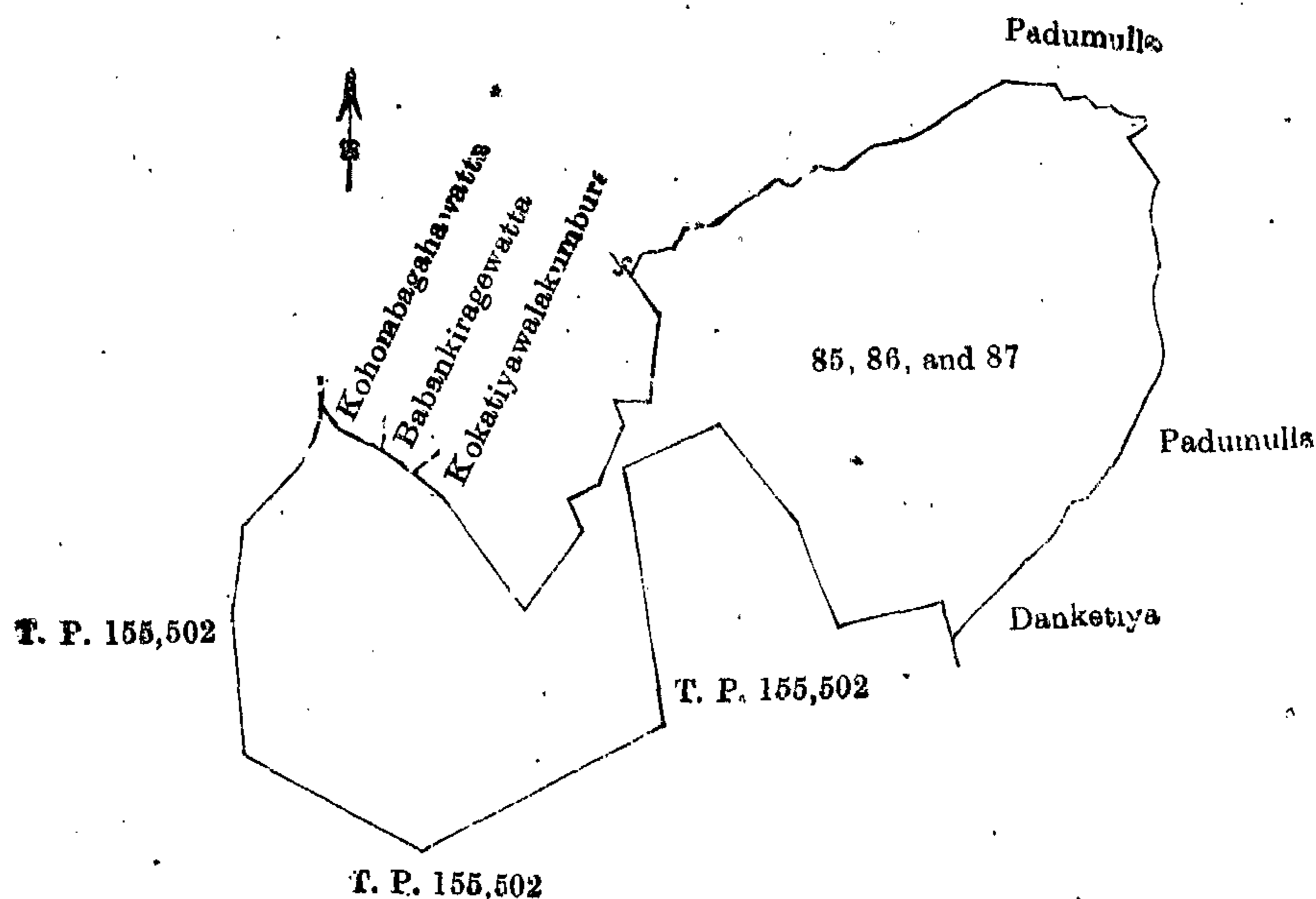
V.—Preliminary plan 323.

Situation : Kahandawa village in West Giruwa pattu of Hambantota District.

Lot.	Name of Land.	Extent, A. R. P.
85	Kokatiyawalayaya	7 0 20
86	Kokatiyawalawewa (tank)	1 3 32
87	Warakanatta	14 0 20
		23 0 32

and bounded as follows : on the north by Kohombagahawatta claimed by Kattadiya of Kahandawa, Babankiragewatta claimed by Babankira, Kokatiyawalakumbura claimed by D. B. S. Jayawickrama, Padumulla claimed by Mrs. Illangakoon ; on the east by Padumulla claimed by Mrs. Illangakoon, Danketiya claimed by Wijeweera Patabendige Don Charles and others ; on the south and west by T. P. 155,502.





Surveyor-General's Office,  
Colombo, November 22, 1911.

Scale of 8 Chains to an Inch.

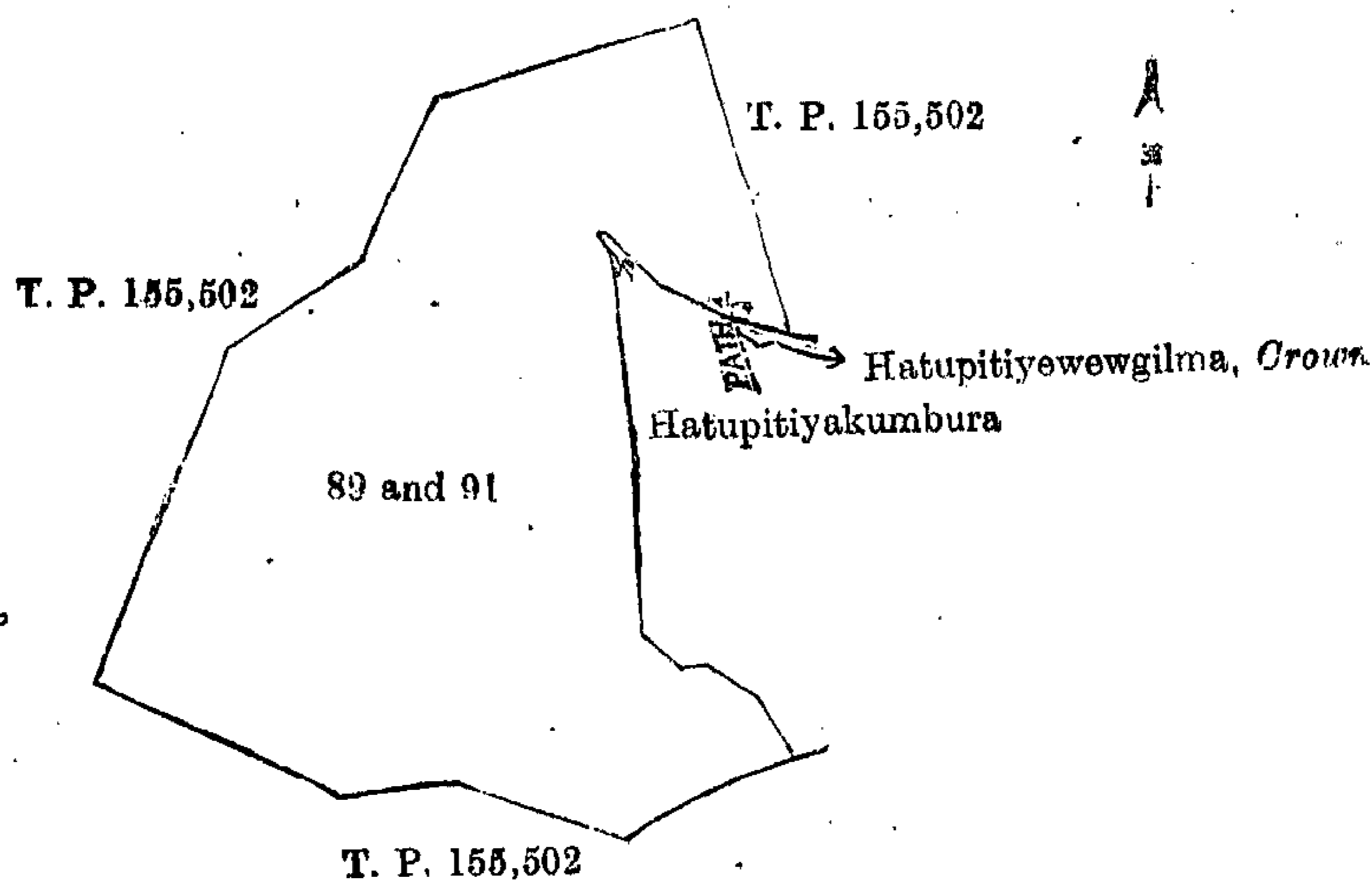
A. H. G. DAWSON,  
for Surveyor-General.

VI.—Preliminary plan 323.

Situation : Kahandawa village in West Giruwa pattu of Hambantota District.

Lot.	Name of Land.	Extent, A. R. P.
89	Hatupitiyewewalalanda	12 0 35
91	Hatupitiyeudumullewewa (tank)	4 0 22
		16 1 17

and bounded as follows : on the north by T. P. 155,502; on the east by T. P. 155,502, Hatupitiyewewgilma to be declared Crown property under the Waste Lands Ordinances, Hatupitiekumbura claimed by J. H. Dowanhami and others; on the south and west by T. P. 155,502.



Surveyor-General's Office,  
Colombo, November 22, 1911.

Scale of 8 Chains to an Inch.

A. H. G. DAWSON,  
for Surveyor-General.

VII.—Preliminary plan 323.

Situation : Kahandawa village in West Giruwa pattu of Hambantota District.

Lot.	Name of Land.	Extent, A. R. P.
76a	Obeyskeragelebima (path reservation)	9 2 12

and bounded as follows: on the north by Padumullewatta claimed by Deundara Vidanelage Don Andris on behalf of the village temple; on the east by T. P. 155,502; on the south by Parapuwagawayaya claimed by the Crown; on the west by T. P. 155,502.

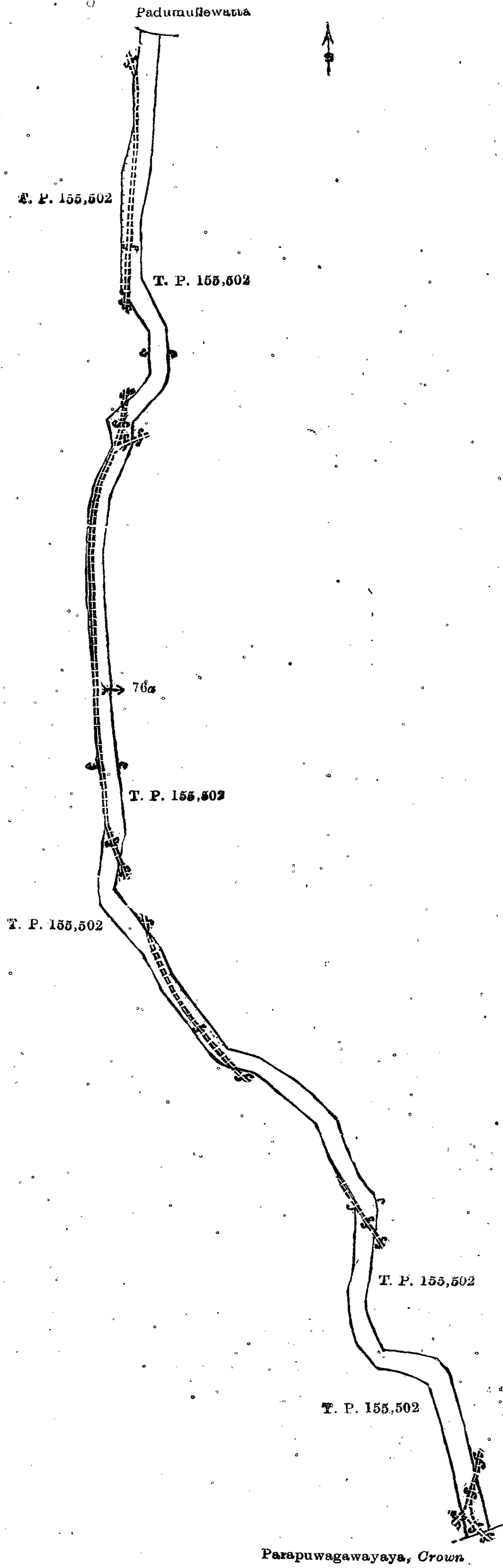
[For Diagram see page 1269.]

VIII.—Preliminary plan 323.

Situation : Kahandawa village in West Giruwa pattu of Hambantota District.

Lot.	Name of Land.	Extent, A. R. P.
90	Katupitiekumburekella	0 1 25

and bounded as follows: on the north by Hatupitiyewewgilma to be declared Crown property under the Waste Lands Ordinances, T. P. 155,502; on the east by the village limit of Kahandaduwa; on the south by Katupitiekumbura claimed by J. H. Dowanhami and others; on the west by a footpath.



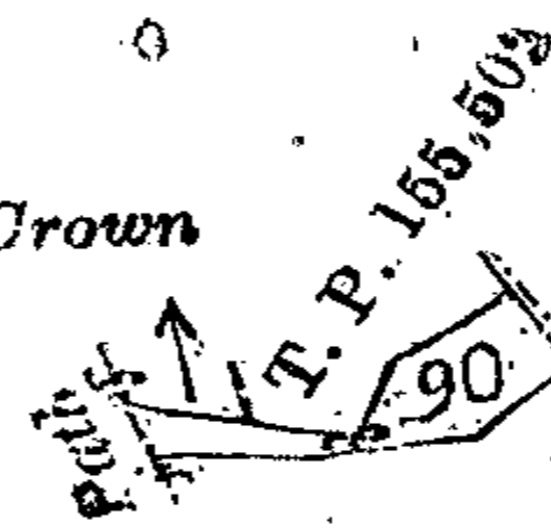
Surveyor-General's Office,  
Colombo, November 22, 1911.

Scale of 8 Chains to an Inch.

A. H. G. DAWSON,  
for Surveyor-General.  
D 7



Hatupitiyewewgikma, Crown



Kahandaduwa Village

Katapitiyakumbura

Surveyor-General's Office,  
Colombo, November 22, 1911.

Scale of 8 Chains to an Inch.

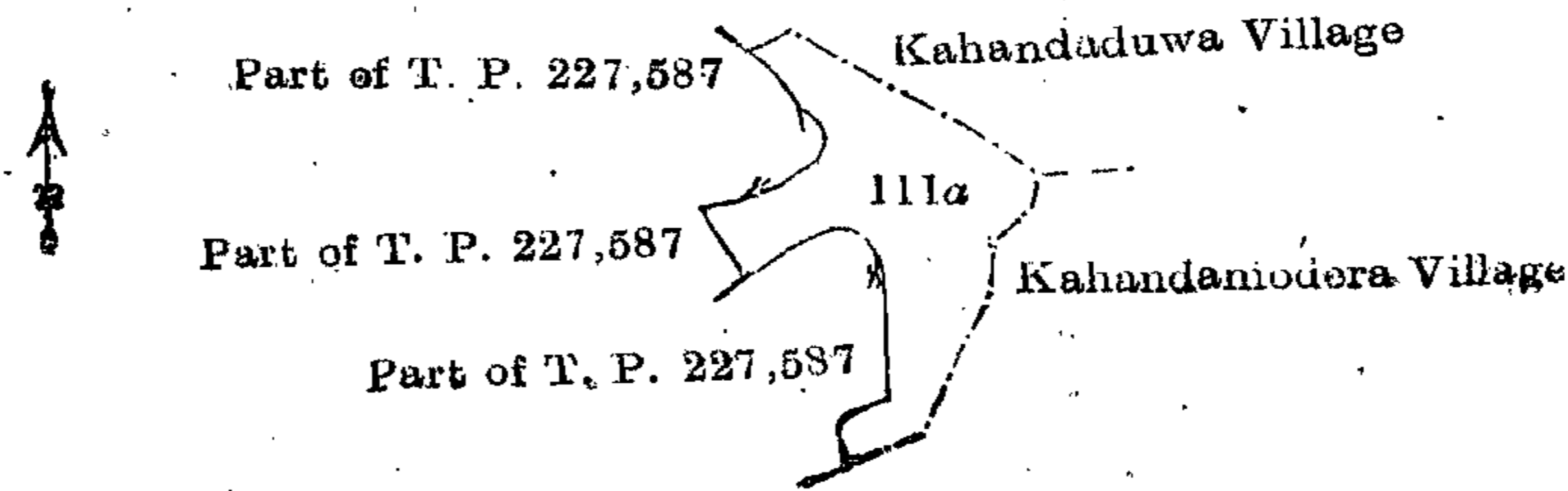
A. H. G. DAWSON,  
for Surveyor-General.

## IX.—Preliminary plan 323.

Situation : Kahandawa village in West Giruwa pattu of Hambantota District.

Lot.	Name of Land.	Extent, A. R. P.
111a	Kahandawekalapuwa (lagoon)	2 0 10

and bounded as follows: on the north by the village limit of Kahandaduwa; on the east and south by the village limit of Kahandamodara; on the west by part of T. P. 227,587.

Surveyor-General's Office,  
Colombo, November 22, 1911.

Scale of 8 Chains to an Inch.

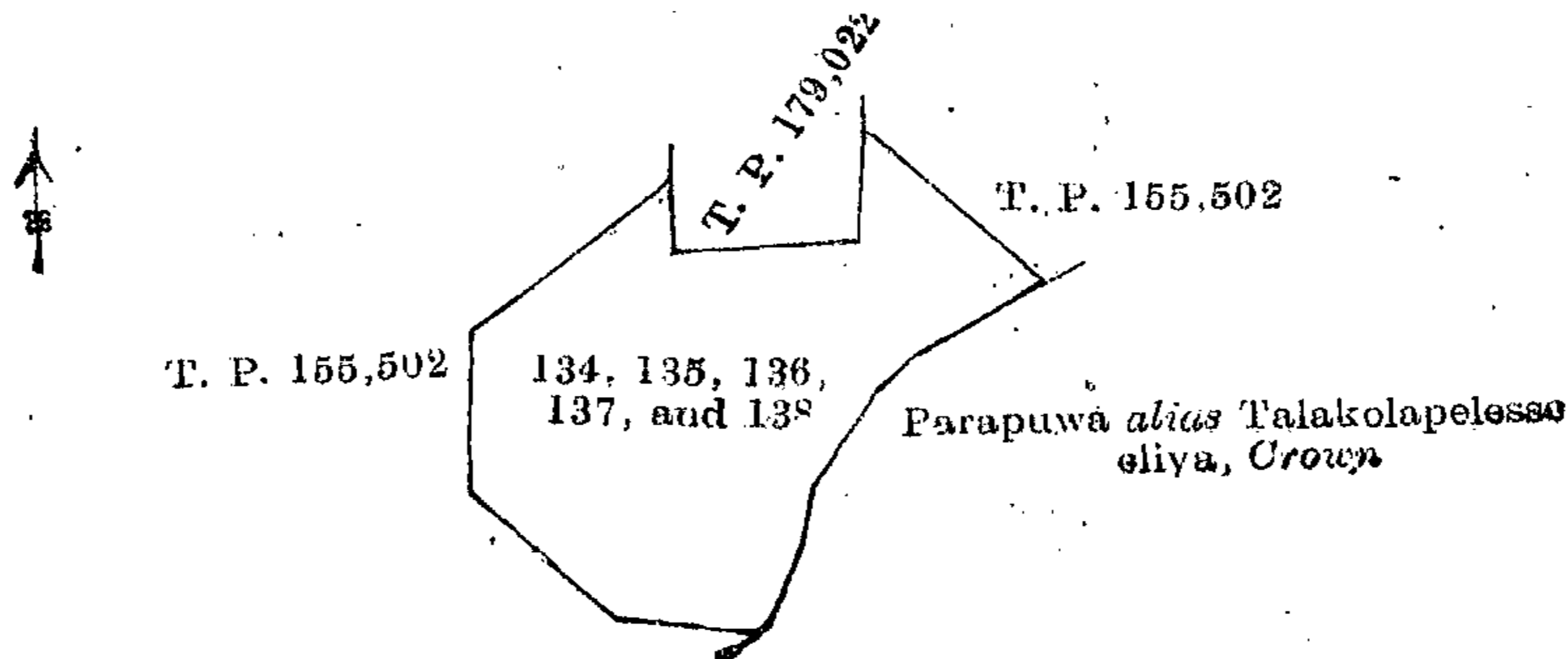
A. H. G. DAWSON,  
for Surveyor-General.

## X.—Preliminary plan 323.

Situation : Kahandawa village in West Giruwa pattu of Hambantota District.

Lot.	Name of Land.	Extent, A. R. P.
134	Parappuwa <i>alias</i> Talakolapelessaeliya	0 0 38
135	Linwala (tank)	1 0 2
136	Talakolapellaeliyeatmaga	0 3 13
137	Do.	3 3 11
138	Do.	0 1 37
		6 1 21

and bounded as follows: on the north by T. P. 179,022, T. P. 155,502; on the east by Parapuwa *alias* Talakolapelessaeliya claimed by the Crown; on the south and west by T. P. 155,502.

Surveyor-General's Office,  
Colombo, November 22, 1911.

Scale of 8 Chains to an Inch.

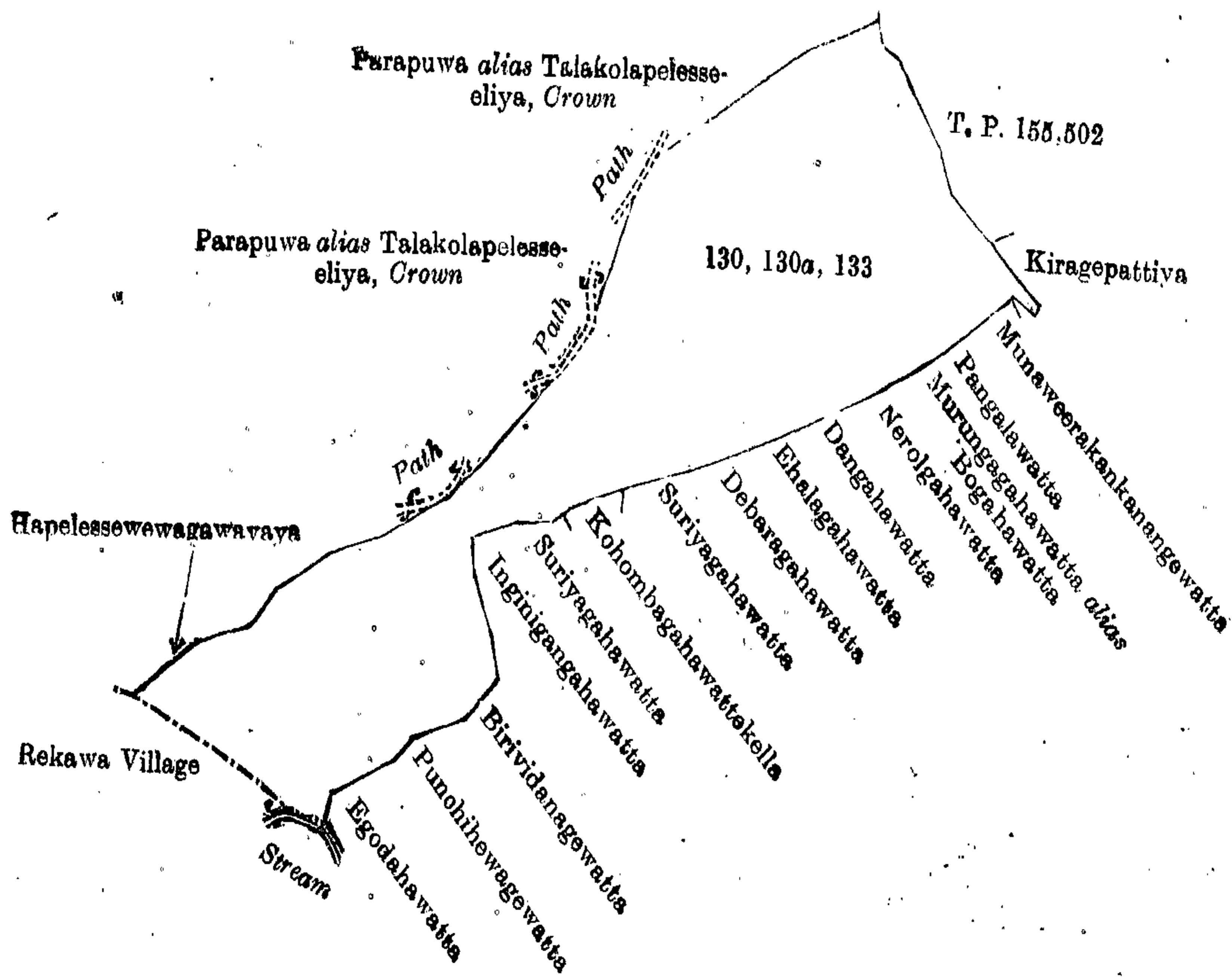
A. H. G. DAWSON,  
for Surveyor-General.

## XI.—Preliminary plan 323.

Situation : Kahandawa village in West Giruwa pattu of Hambantota District.

Lot.	Name of Land.	Extent, A. R. P.
130	Parappuwa <i>alias</i> Talakolapelessaeliya	13 2 19
130a	Do.	0 1 31
133	Hapelessewewagawayaya	6 1 26
		20 1 36

and bounded as follows: on the north by Hapelessewewagawayaya claimed by Don Bastian Saranasooriya Jayawickrama, a path, Hapelessewewagawayaya claimed by Don Bastian Saranasooriya Jayawickrama, a path, Parapuwa *alias* Talakolapelessaeliya claimed by the Crown, a path, Parapuwa *alias* Talakolapelessaeliya claimed by the Crown; on the east by T. P. 155,502, Kiragepattiya claimed by Munaweerakankanange Dineshami; on the south by Munaweerakankanange-watta claimed by M. K. Danieshami, Pangalawatta claimed by Liyanage Don Mathes, Murungagahawatta *alias* Bogahawatta claimed by Senapatabendige Subehami and others, Nerolagahawatta claimed by Ediriweera Kattadige Balahami and others, Dangahawatta claimed by ditto, Ehalagahawatta claimed by Kalutotage Abaranhami and others, Debaragahawatta claimed by D. T. K. Gunawardena and others, Suriyagahawatta claimed by J. A. Patabendige Babun Appu, Kohombagahawattekella claimed by Don S. Saranasooriya, Suriyagahawatta claimed by W. E. A. P. Don Charles, Ingiriyangahawatta claimed by Wijesuriyage Janis Appu, Birividanegewatta claimed by Liyanage Dineshami, Punchihewagewatta claimed by Liyanage Dineshami, Egodahawatta claimed by Don Bastian Saranasooriya Jayawickrama; on the west by a stream, the village limit of Rekawa.



Surveyor-General's Office,  
Colombo, November 22, 1911.

Scale of 8 Chains to an Inch.

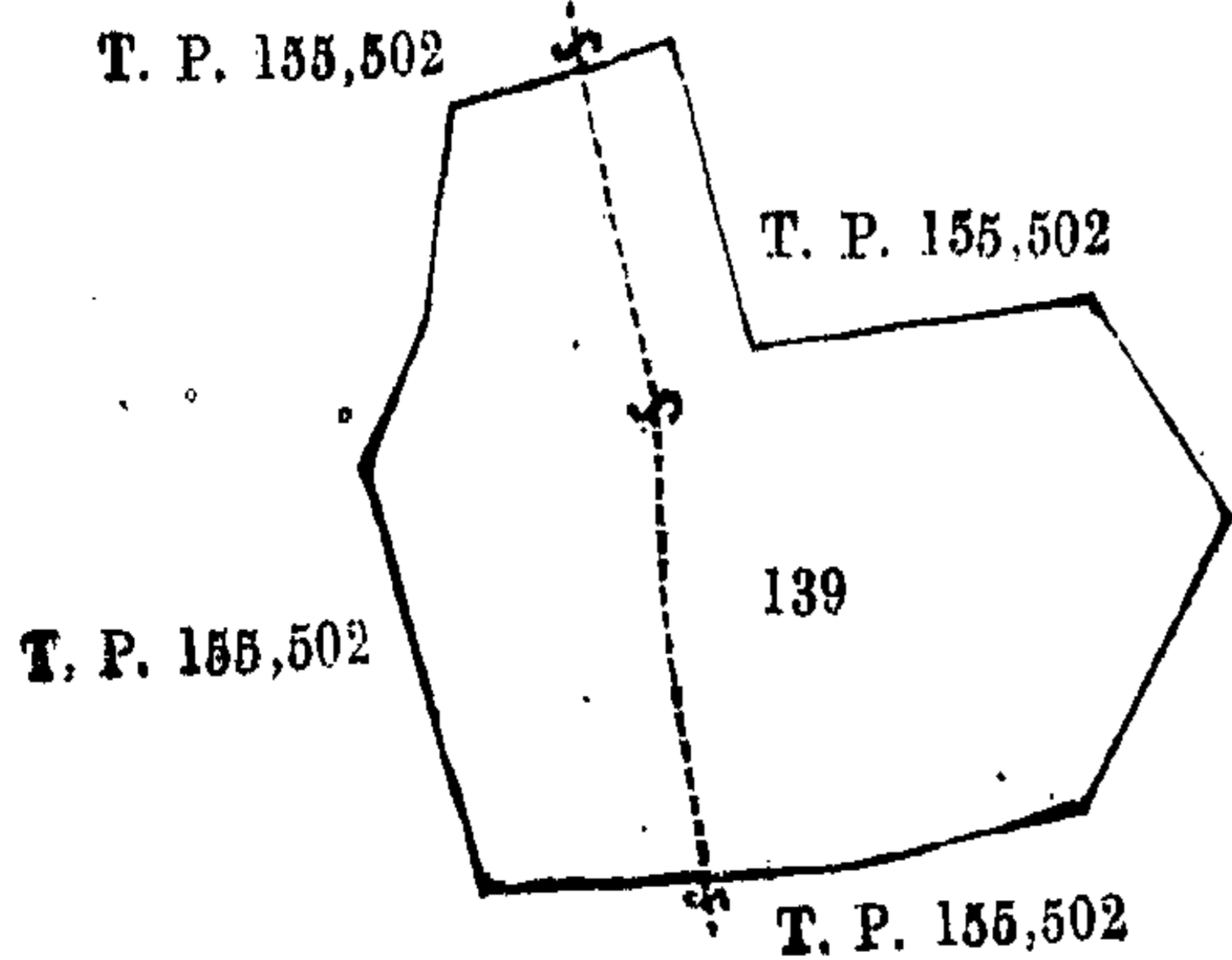
A. H. G. DAWSON,  
for Surveyor-General.

XII.—Preliminary plan 323.

Situation : Kahandawa village in West Giruwa pattu of Hambantota District.

Lot.	Name of Land.	Extent, A. R. P.
139	Visseyaya (P. P. 1,784/3,468 and 3,469)	9 3 10

and bounded as follows : on the north, east, south, and west by T. P. 155,502.



Surveyor-General's Office,  
Colombo, November 22, 1911.

Scale of 8 Chains to an Inch.

A. H. G. DAWSON,  
for Surveyor-General.

XIII.—Preliminary plan 323.

Situation : Kahandawa village in West Giruwa pattu of Hambantota District.

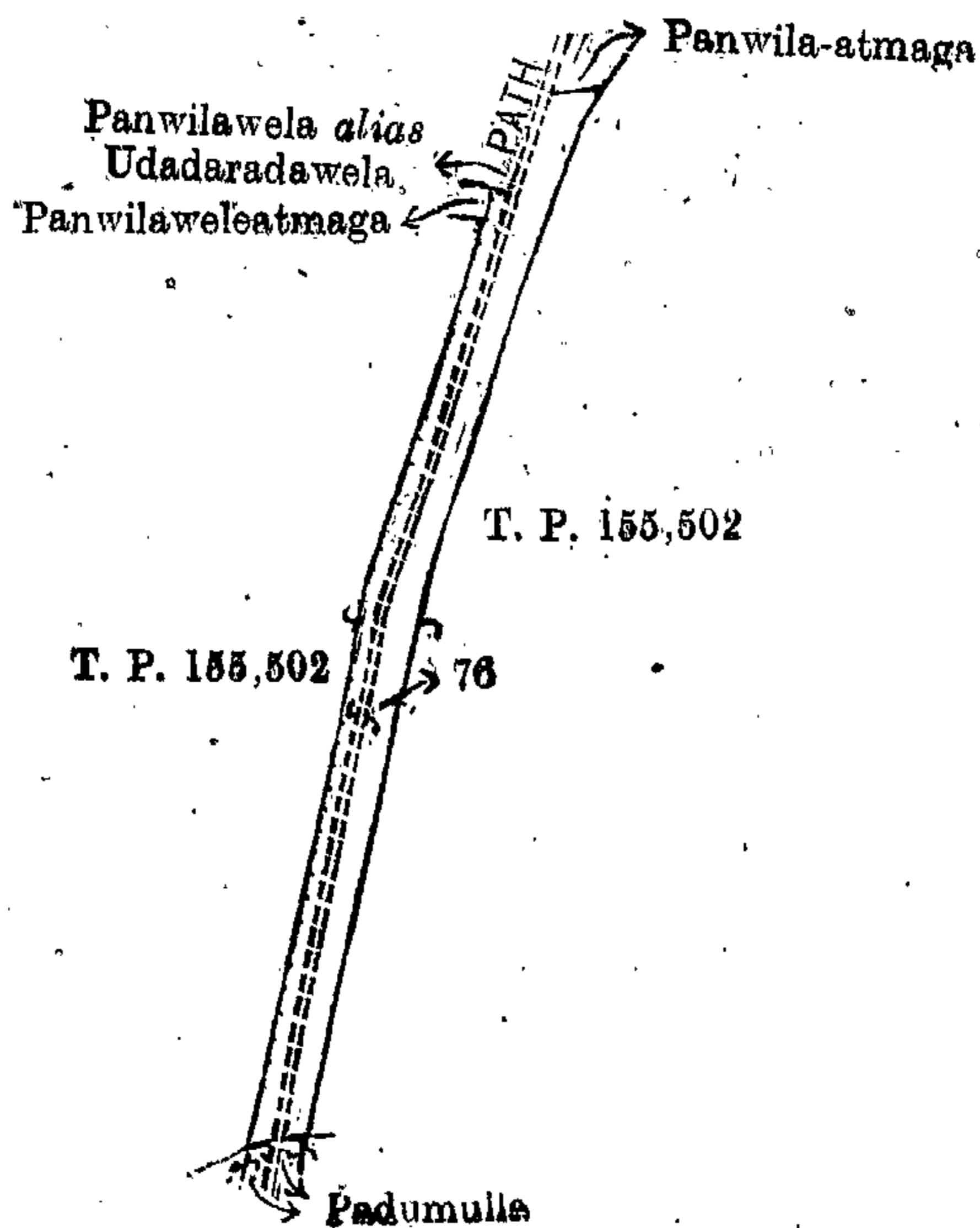
Lot.	Name of Land.	Extent, A. R. P.
76	Obeysakaragelebima (road reservation)	1 3 21

and bounded as follows : on the north by Panwila-atmaga claimed by Dikwellevidanage Don Andiris, the trustee of Kahandawa temple; on the east by T. P. 155,502; on the south by Padumulla to be declared Crown property under the Waste Lands Ordinances; on the west by T. P. 155,502, Panwilawealeatmaga claimed by the Kahandawa temple, Panwilewela alias Udadaradawela claimed by the Kahandawa pansala and others, a path.

W. E. WAIT,  
Special Officer.

September 24, 1912.





Surveyor-General's Office,  
Colombo, November 22, 1911.

Scale of 8 Chains to an Inch.

A. H. G. DAWSON,  
for Surveyor-General.

#### Kegalla S. O. No. 12.

#### Order under Section 2 of "The Waste Lands Ordinances of 1897, 1899, 1900, and 1903," declaring Land to be Crown Property.

In the matter of the land commonly called or known as Kendemukalana, situate in the village of Oddare, in the Kinigoda korale of the Kegalla District, in the Province of Sabaragamuwa, and of "The Waste Lands Ordinances of 1897, 1899, 1900, and 1903."

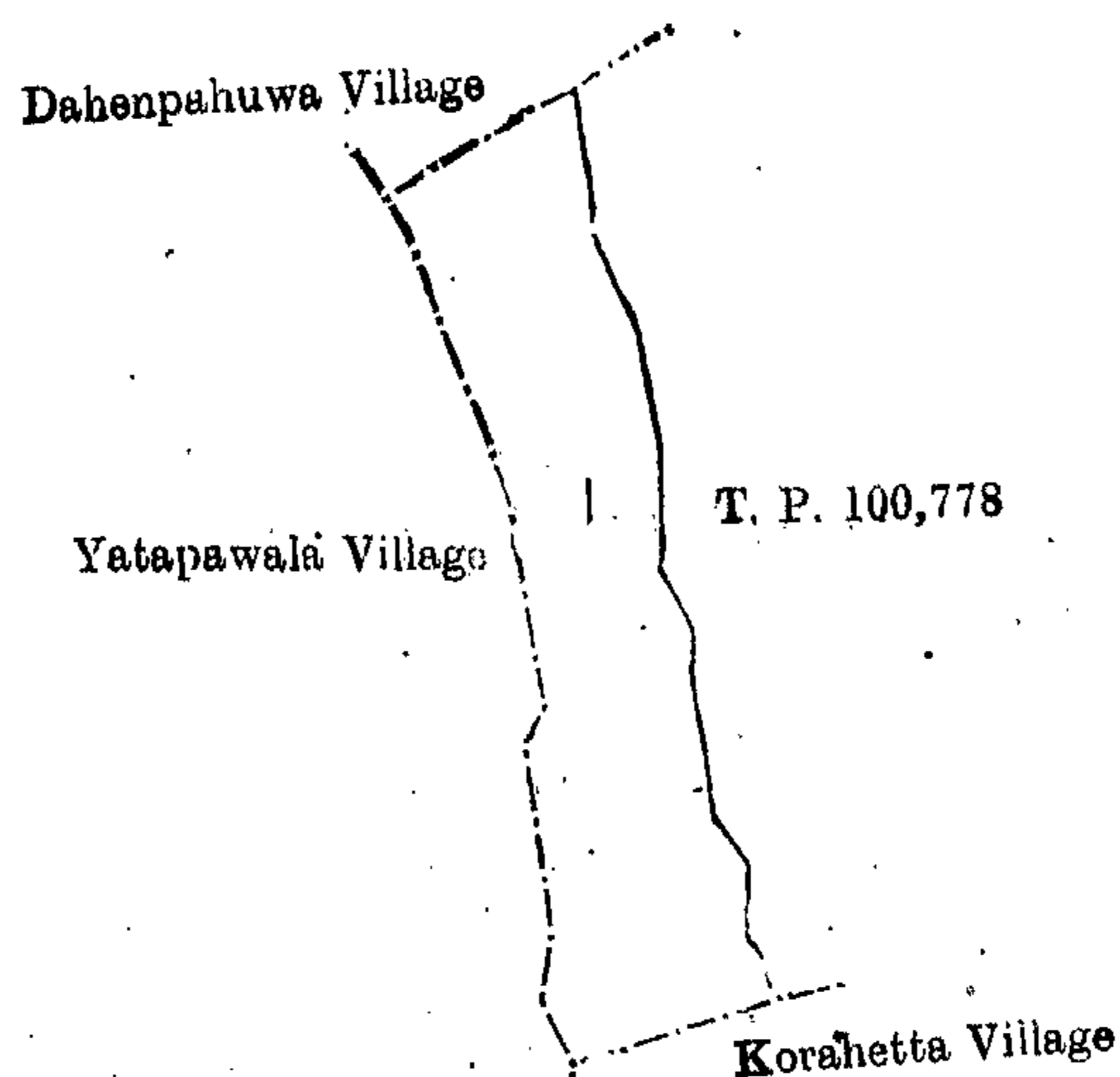
THE notice required by section 1 of "The Waste Lands Ordinances of 1897, 1899, 1900, and 1903," having been duly published in manner prescribed by that section in respect of the above-named land (*vide* Notice No. 4,458), and no claim having been made to the said land or to any interest therein within the period of three months from the date specified in the said notice, I, Maxwell MacLagan Wedderburn, Special Officer appointed under section 28 of the said Ordinances, under and by virtue of the powers vested in me in that behalf by section 2 of the said Ordinances, do hereby on October 14, 1912, order and declare that the said land, as more fully described herein below, situate in the village of Oddare, in the Kinigoda korale of the Kegalla District, in the Province of Sabaragamuwa, and shown as lot 1 in preliminary plan 156 and in the annexed diagram, and containing in extent 5 acres and 2 roods, is the property of the Crown.

#### Description of the Land referred to.

The land commonly called or known as Kendemukalana, situated in the village of Oddare, in the Kinigoda korale of the Kegalla District, in the Province of Sabaragamuwa, containing in extent 5 acres and 2 roods, and shown as lot 1 in preliminary plan 156, and in the annexed diagram, and bounded as follows: on the north by the village limit of Dahrenpahuwa; on the east by T. P. 100,778; on the south by the village limit of Korahetta; on the west by the village limit of Yatapawala.

October 14, 1912.

M. M. WEDDERBURN,  
Special Officer



Surveyor-General's Office,  
Colombo, June 7, 1912.

Scale of 8 Chains to an Inch.

A. H. G. DAWSON,  
for Surveyor-General.